

Authority: Urban Environment and Development Committee Report No. 13, Clause No. 7,  
as adopted by City of Toronto Council on November 25, 26 and 27, 1998  
Enacted by Council: March 8, 2001

**CITY OF TORONTO**

**BY-LAW No. 177-2001**

**To layout and dedicate certain land bounded by Lawrence Avenue East and East Avenue  
for public highway purposes and to name one portion of that public highway  
“Frank Faubert Drive” and the other portion “Wuthering Heights Road”.**

WHEREAS the City has acquired certain lands as hereinafter described and the Council of the City deems it appropriate and necessary to accept the said lands as a Public Highway; and

WHEREAS subsection 1(a) of Section 297, of the Municipal Act, R.S.O. 1990, Chapter M.45 provides that the Council of every municipality may pass by-laws for establishing and laying out highways; and

WHEREAS subsection 111 of Section 210, of the Municipal Act, R.S.O. 1990, Chapter M.45 provides that by-laws may be passed by the Councils of local municipalities to provide for surveying, settling and marking the boundary lines of highways and giving names to them;

The Council of the City of Toronto HEREBY ENACTS as follows:

1. The lands described as parts of Blocks 121, 122, 123, 125 and 126 on Plan 66M-2129, designated as Parts 6, 7 and 8 on Plan 66R-18601 in the City of Toronto (formerly City of Scarborough), more particularly described in Schedule “A” attached hereto, which forms part of this By-law, are hereby established and laid out as public highways within the City to be known as Frank Faubert Drive and Wuthering Heights Road.
2. The land dedicated for public highway purposes under section 1 of this By-law are named Frank Faubert Drive and Wuthering Heights Road as more particularly detailed on the sketch in Plan SYE2953 dated September 27, 2000 (Schedule “B”) attached to this By-law.
3. All By-laws presently in force with respect to highways and streets shall apply to the said highways created under this By-law.

ENACTED AND PASSED this 8th day of March, A.D. 2001.

CASE OOTES,  
Deputy Mayor

NOVINA WONG,  
City Clerk

(Corporate Seal)

**SCHEDULE “A”**

In the City of Toronto (formerly in the City of Scarborough) and Province of Ontario, being composed of:

**FIRSTLY:** (Lands to be laid out and dedicated for public highway purposes and named Frank Faubert Drive and Wuthering Heights Road)

PIN 06215-0317 (LT).

Being parts of Blocks 121, 122 and 123 on Plan 66M-2129 designated as PART 6 on Plan 66R-18601, both said Plans being in the Land Registry Office for the Land Titles Division of Metropolitan Toronto (No. 66).

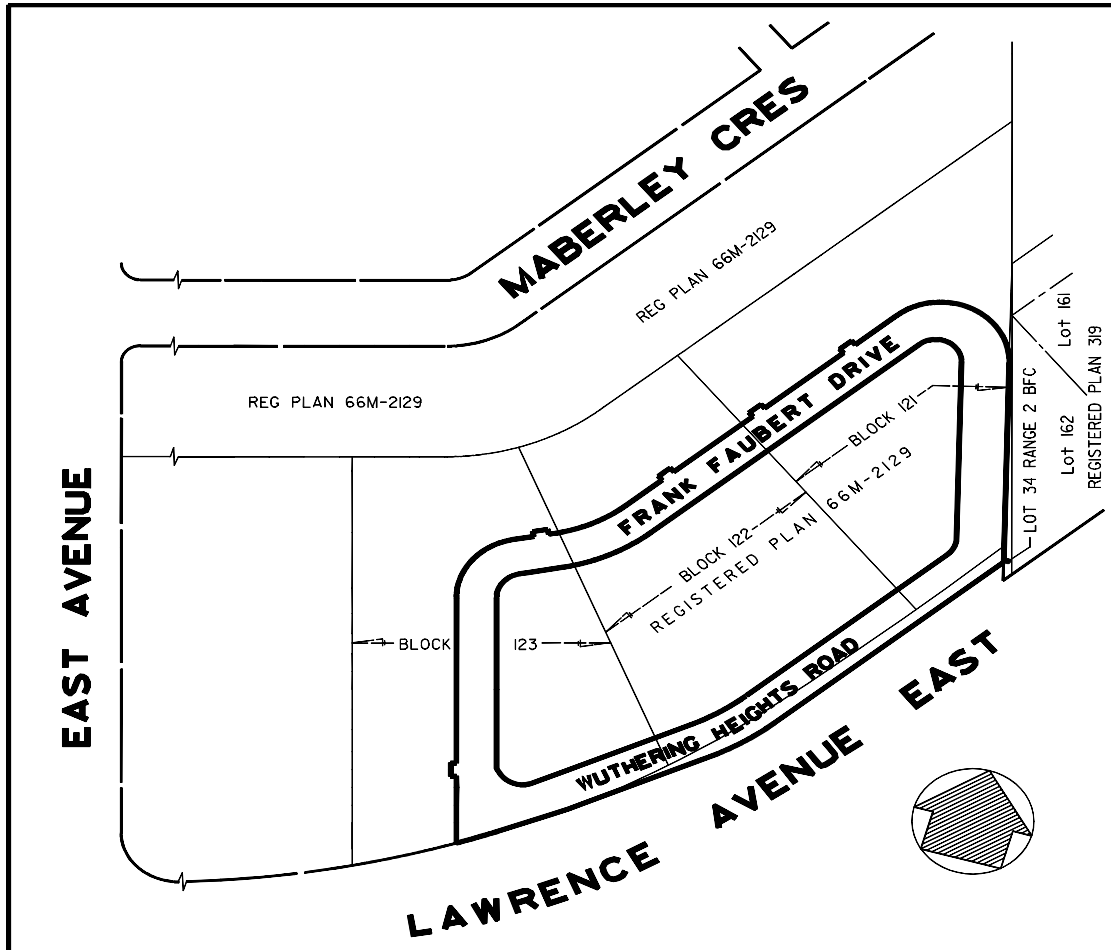
**SECONDLY:** (Lands to be named Wuthering Heights Road)


Part of PIN 06215-0289 (LT).

Being parts of Blocks 125 and 126 on Plan 66M-2129 designated as PARTS 7 and 8 on Plan 66R-18601, both said Plans being in the Land Registry Office for the Land Titles Division of Metropolitan Toronto (No. 66).

The hereinbefore **FIRSTLY** and **SECONDLY** described lands being delineated by heavy outline on Plan SYE2953 dated September 27, 2000, as set out in Schedule “B”.

Schedule 'B'



 FRANK FAUBERT DRIVE  
AND WUTHERING HEIGHTS ROAD

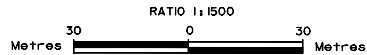
NOTE:

THIS SKETCH IS NOT A PLAN OF SURVEY  
AND HAS BEEN COMPILED FROM SURVEY  
NOTES AND OFFICE RECORDS, IT SHALL  
NOT BE USED EXCEPT FOR THE PURPOSE  
INDICATED IN THE TITLE BLOCK.

**Toronto**  
WORKS AND EMERGENCY SERVICES

SKETCH TO ILLUSTRATE

### STREET NAMING



Drawn ME  
Checked W.J.M.  
Date: Sept. 27, 2000

W.Kowalenko-City Surveyor

FILE  
1902.19

## PLAN SYE2953

SYE2953