

Authority: Humber York Community Council Report No. 7, Clause No. 20,
as adopted by City of Toronto Council on May 21, 22 and 23, 2002
Enacted by Council: May 23, 2002

CITY OF TORONTO

BY-LAW No. 370-2002

**To designate certain lands along St. Clair Avenue West between Glenholme Avenue
and the Canadian National Rail corridor, west of Old Weston Road as a
Community Improvement Project Area.**

WHEREAS subsection 28(2) of the *Planning Act* provides that the council of a municipality which has an Official Plan containing provisions relating to community improvement may by by-law designate the whole or any part of an area covered by such an Official Plan as a Community Improvement Project Area; and

WHEREAS the Official Plan of the former City of Toronto contains provisions relating to community improvement which cover lands outlined by heavy lines on Maps 1 to 4 attached to and forming part of this By-law; and

WHEREAS the Council of the City of Toronto has authorized the designation of certain lands hereinafter described as a Community Improvement Project Area which is to be known as the St. Clair Avenue West Community Improvement Project Area;

The Council of the City of Toronto HEREBY ENACTS as follows:

1. The area outlined by heavy lines shown on Maps 1 to 4 attached to and forming part of this By-law is designated as a Community Improvement Project Area within the meaning of Section 28 of the *Planning Act*.

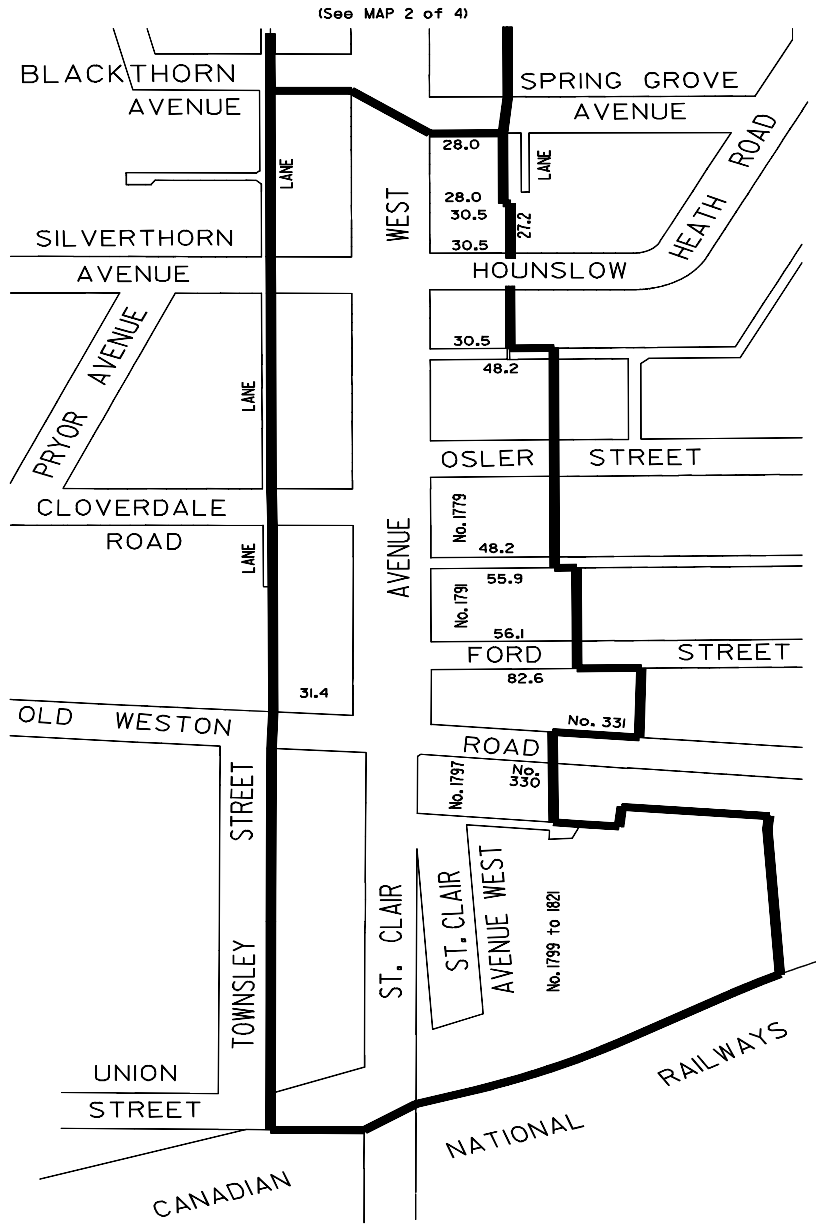
ENACTED AND PASSED this 23rd day of May, A.D. 2002.

CASE OOTES,
Deputy Mayor

ULLI S. WATKISS
City Clerk

(Corporate Seal)

MAP 1 of 4

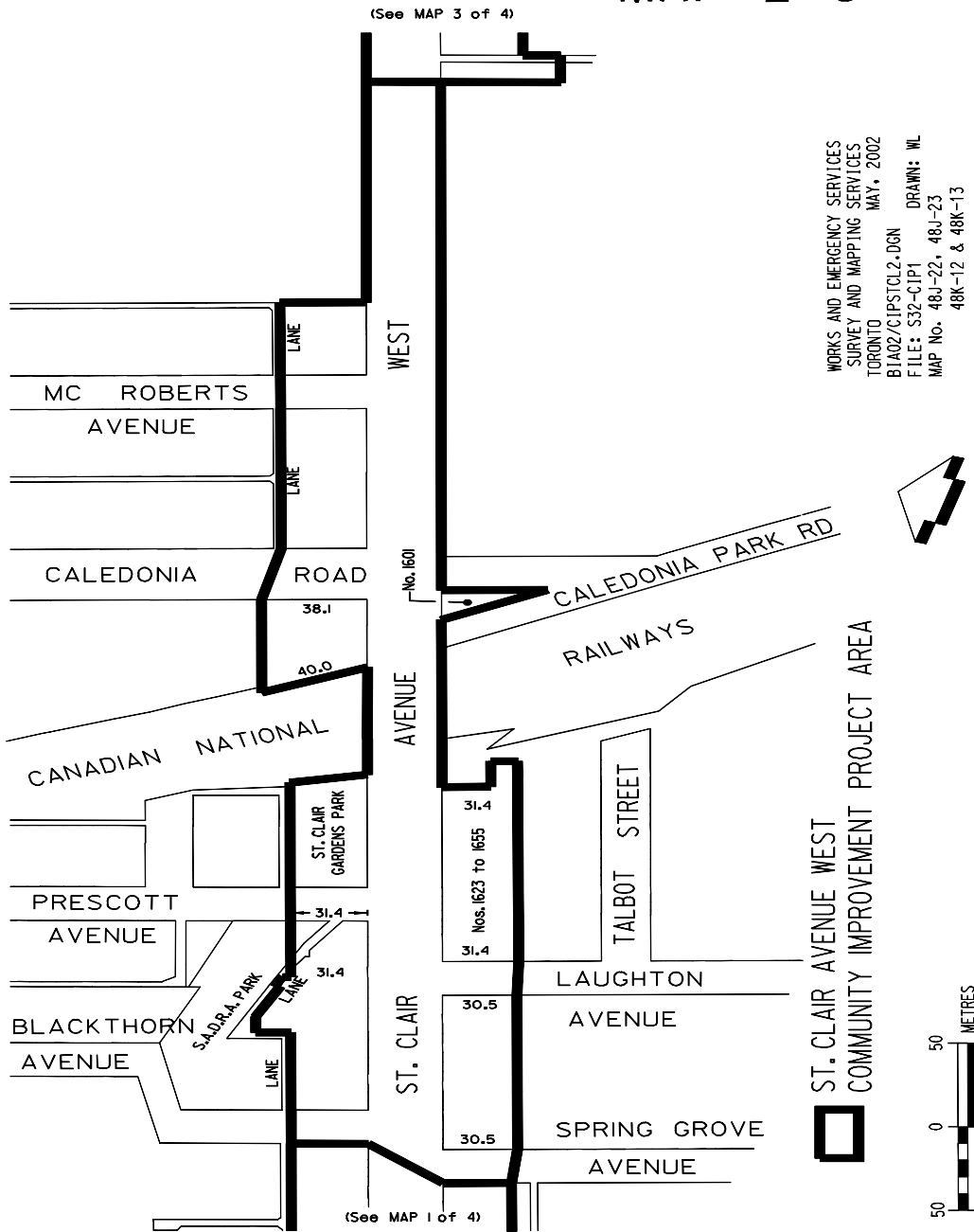


WORKS AND EMERGENCY SERVICES
 SURVEY AND MAPPING SERVICES
 TORONTO MAY, 2002
 B1A02/CIPSTCL1.DGN
 FILE: S32-CIP1 DRAWN: ML
 MAP No. 48J-21, 48K-11, 48K-12

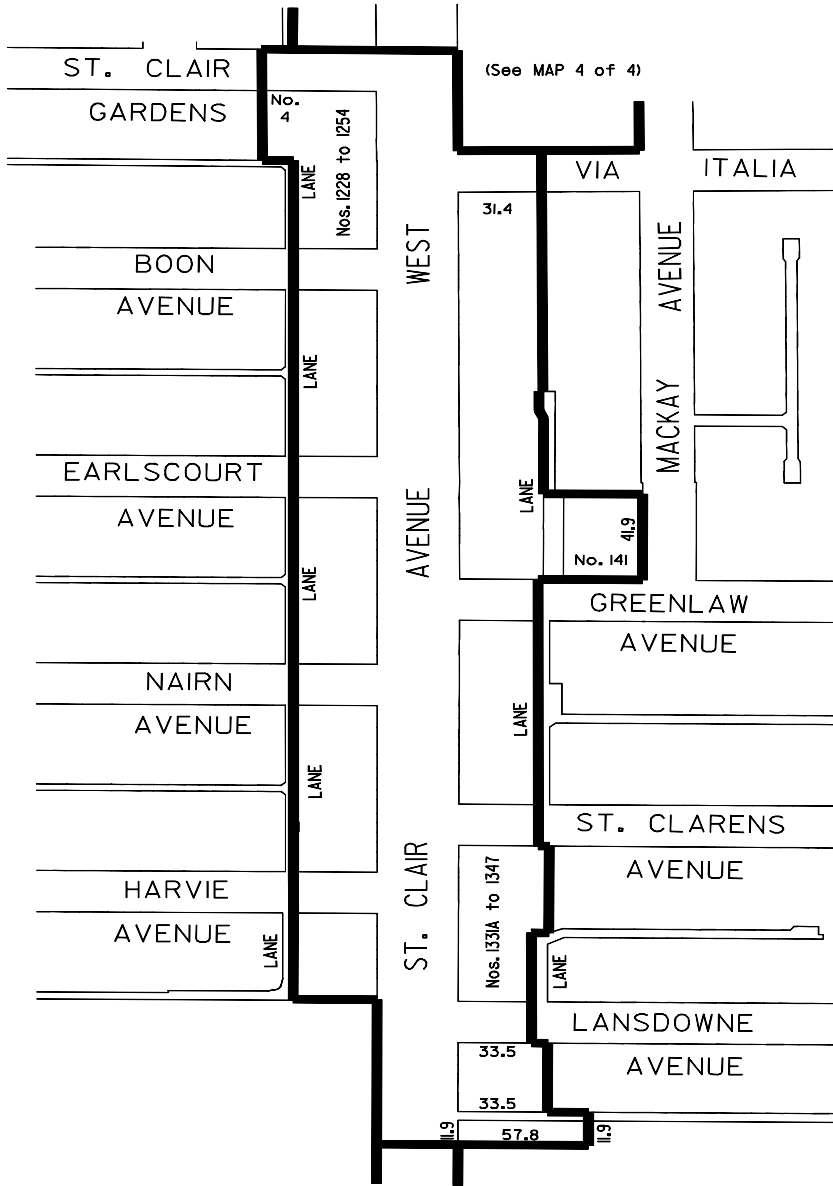
ST. CLAIR AVENUE WEST
 COMMUNITY IMPROVEMENT PROJECT AREA



MAP 2 of 4



MAP 3 of 4



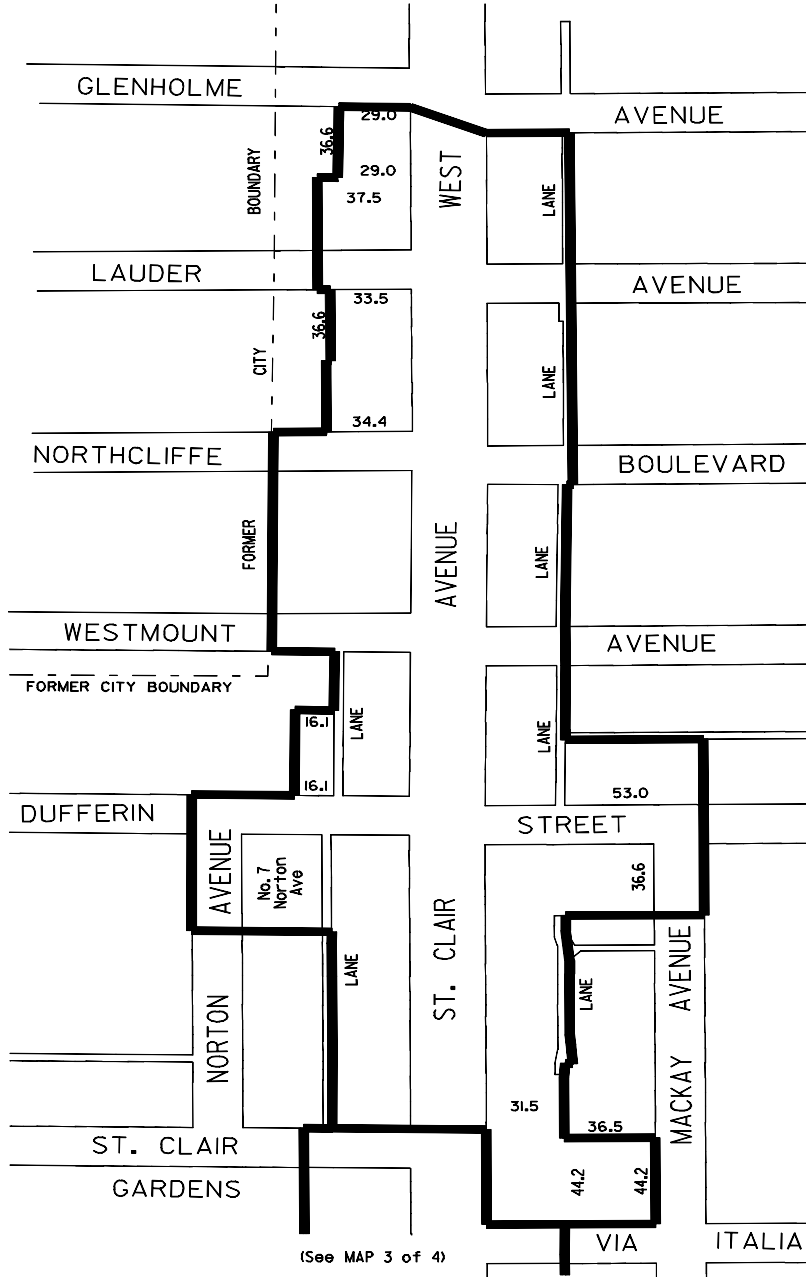
WORKS AND EMERGENCY SERVICES
 SURVEY AND MAPPING SERVICES
 TORONTO MAY, 2002
 B1A02/C1PSTCL3-DGN
 FILE:
 MAP No. 48J-22, 48J-23,
 48K-12 & 48K-13
 DRAWN: ML

ST. CLAIR AVENUE WEST
 COMMUNITY IMPROVEMENT PROJECT AREA



(See MAP 2 of 4)

MAP 4 of 4



WORKS AND EMERGENCY SERVICES
 SURVEY AND MAPPING SERVICES
 TORONTO
 B1A02/CIPSTCL4.DGN
 FILE: S32-CIP1 DRAWN: WL
 MAP No. 48J-23, 48K-13, 49J-21

ST. CLAIR AVENUE WEST
 COMMUNITY IMPROVEMENT PROJECT AREA

