

Authority: Economic Development and Parks Committee Report No. 6, Clause No. 12,  
as adopted by City of Toronto Council on June 18, 19 and 20, 2002  
Enacted by Council: June 20, 2002

**CITY OF TORONTO**

**BY-LAW No. 516-2002**

**To amend City of Toronto Municipal Code Chapter 19, Business Improvement Areas, to  
reflect the name change of Danforth by the Valley Business Improvement Area to  
The Danforth Business Improvement Area.**

WHEREAS Chapter 19, Business Improvement Areas, of the City of Toronto Municipal Code designates various areas of the City as Business Improvement Areas; and

WHEREAS by the adoption of Clause No. 12 of Report No. 6 of the Economic Development and Parks Committee on June 18, 19 and 20, 2002, City of Toronto Council approved the name change of Danforth by the Valley Business Improvement Area to The Danforth Business Improvement Area; and

WHEREAS Schedule A of the Toronto Municipal Code, Chapter 19, Business Improvement Areas, must be amended to reflect the name change of Danforth by the Valley Business Improvement Area to The Danforth Business Improvement Area;

The Council of the City of Toronto HEREBY ENACTS as follows:

1. The table in Schedule A of the Toronto Municipal Code, Chapter 19, Business Improvement Areas, is hereby amended by changing the name "Danforth by the Valley" to "The Danforth".
2. The maps of the Danforth by the Valley Business Improvement Area in Schedule A of the Toronto Municipal Code, Chapter 19, Business Improvement Areas, are hereby replaced with the maps of The Danforth Business Improvement Area attached hereto as Schedule A.

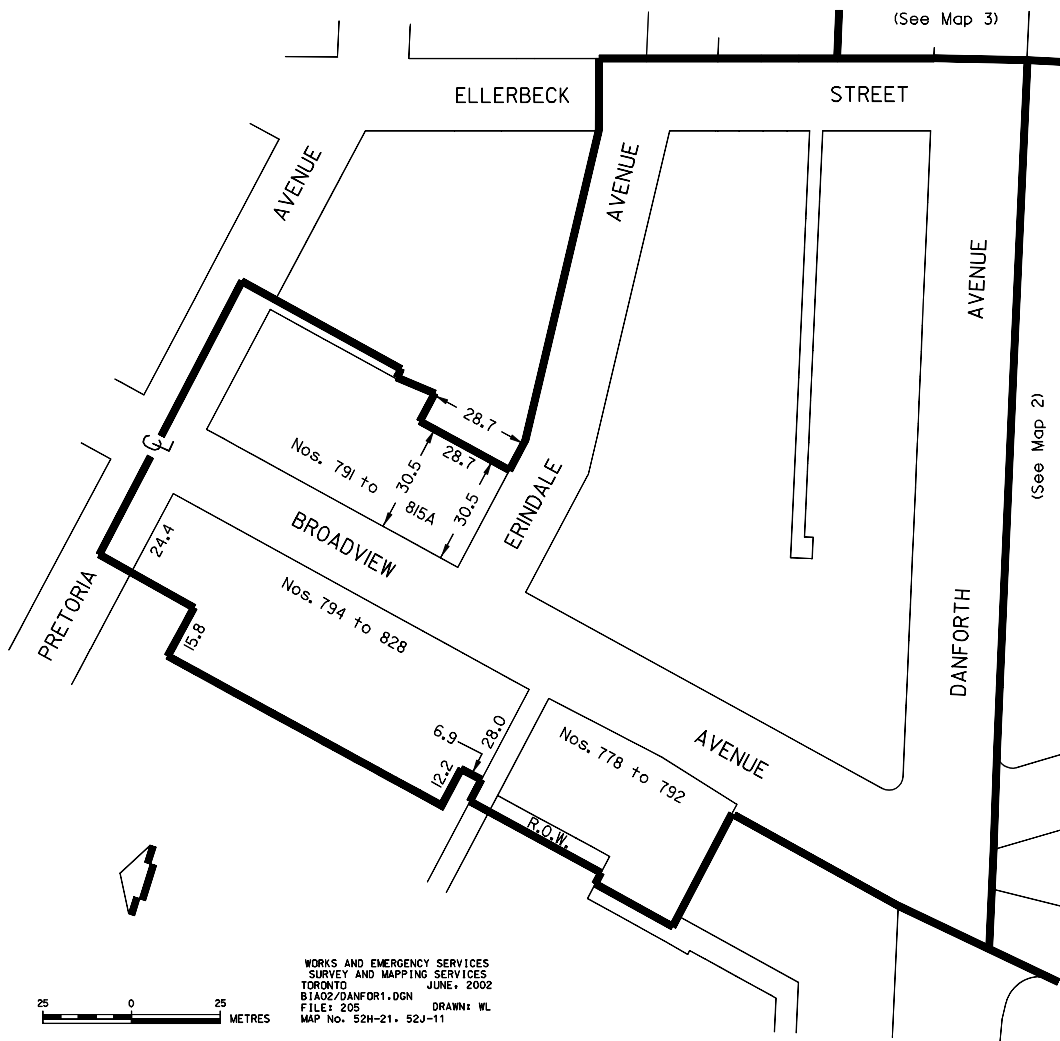
ENACTED AND PASSED this 20th day of June, A.D. 2002.

CASE OOTES,  
Deputy Mayor

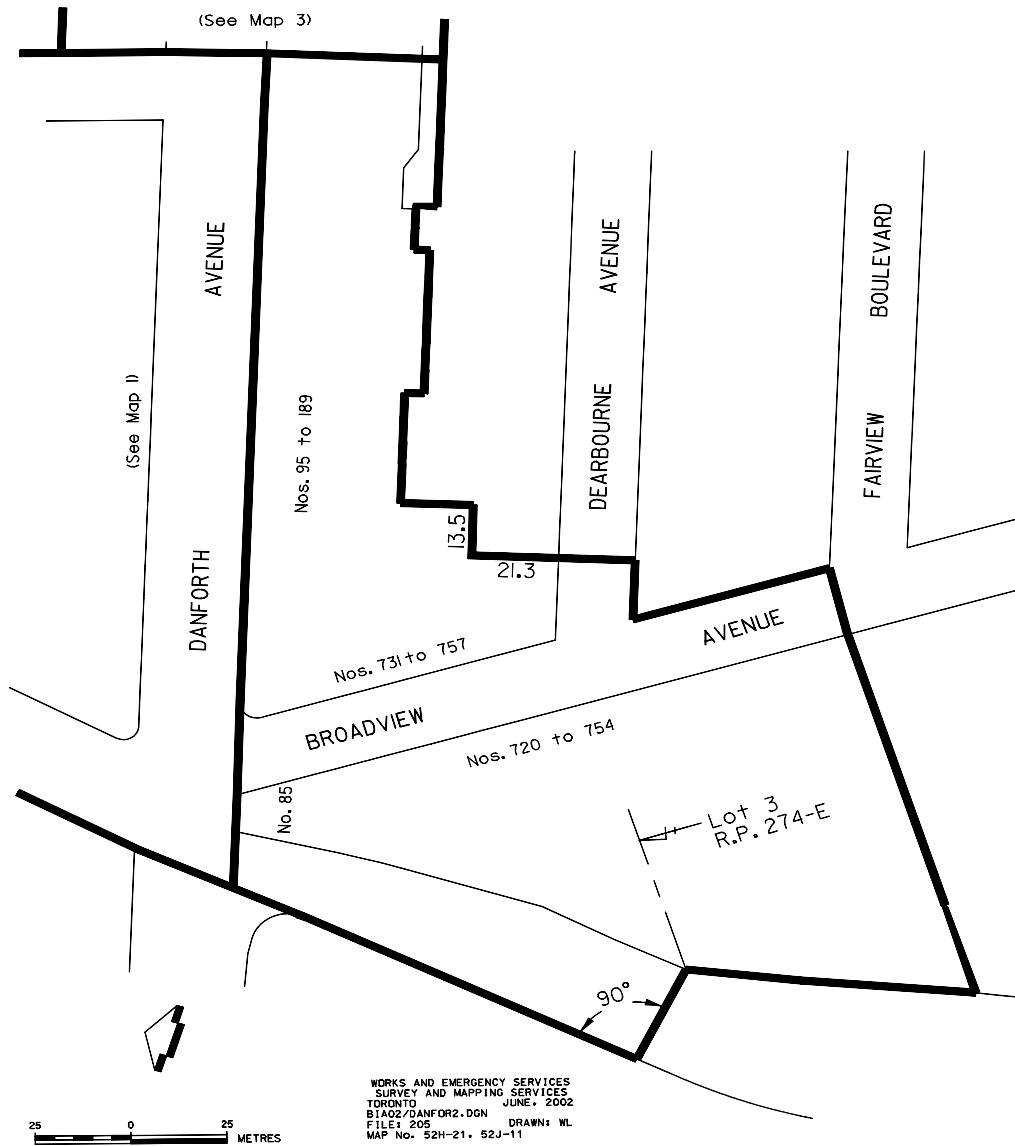
ULLI S. WATKISS  
City Clerk

(Corporate Seal)

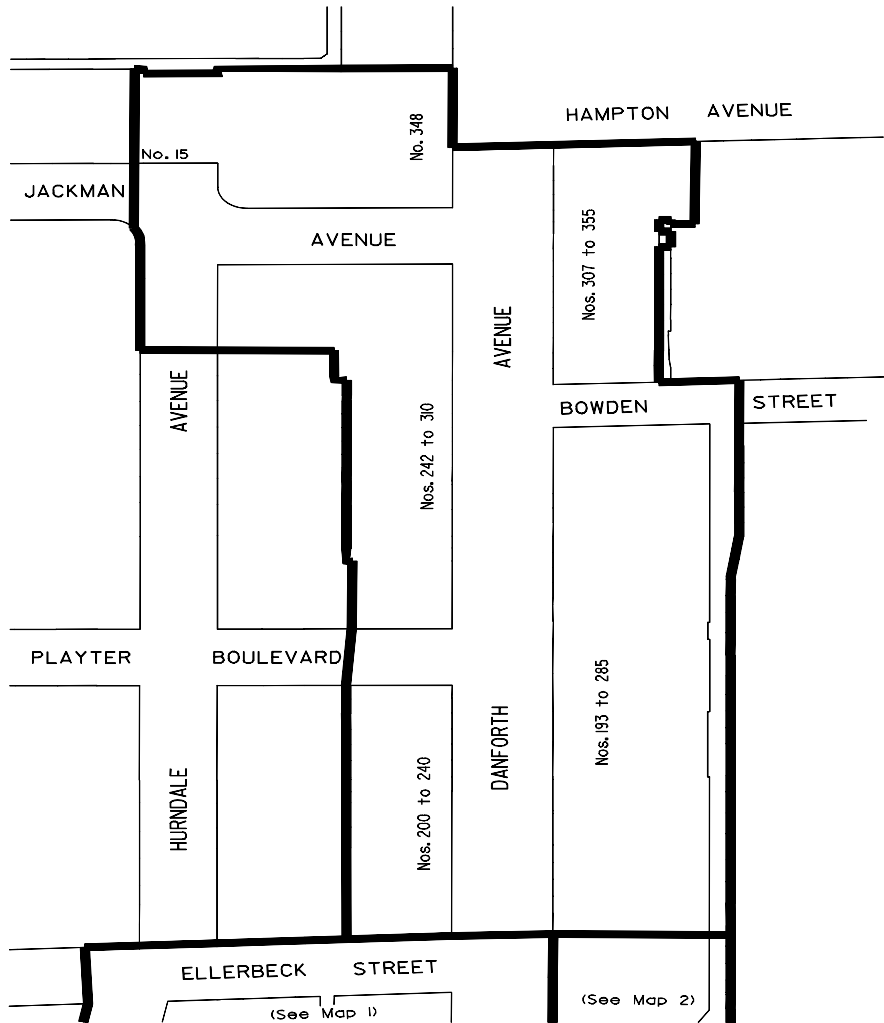
SCHEDULE A  
THE DANFORTH  
BUSINESS IMPROVEMENT AREA  
Map 1 of 3



SCHEDULE A  
THE DANFORTH  
BUSINESS IMPROVEMENT AREA  
Map 2 of 3



SCHEDULE A  
THE DANFORTH  
BUSINESS IMPROVEMENT AREA  
Map 3 of 3



WORKS AND EMERGENCY SERVICES  
SURVEY AND MAPPING SERVICES  
TORONTO JUNE, 2002  
BIA02-DANFORS.DGN  
FILE: 208 DRAWN: WL  
MAP No. 52H-21, 52J-11