

Authority: Planning and Transportation Committee Report No. 10, Clause No. 2, as adopted by City of Toronto Council on October 1, 2 and 3, 2002, and Notice of Motion J(7), moved by Councillor Flint, seconded by Councillor Miller, as adopted by City of Toronto Council on November 26, 27 and 28, 2002
Enacted by Council: November 28, 2002

CITY OF TORONTO

BY-LAW No. 1081-2002

To delete § 658-12 B, Exemption, from City of Toronto Municipal Code Chapter 658, Ravine Protection and to replace Schedule A at the end of Chapter 658.

WHEREAS Council wishes to include the lands known as Hogg's Hollow Special Policy Area and Warren Park Ravine as protected areas under the ravine protection by-law; and

WHEREAS Council directed that the ravine protection by-law maps be revised with respect to private golf courses to be consistent with the criteria used in mapping ravines in the rest of the City;

The Council of the City of Toronto HEREBY ENACTS as follows:

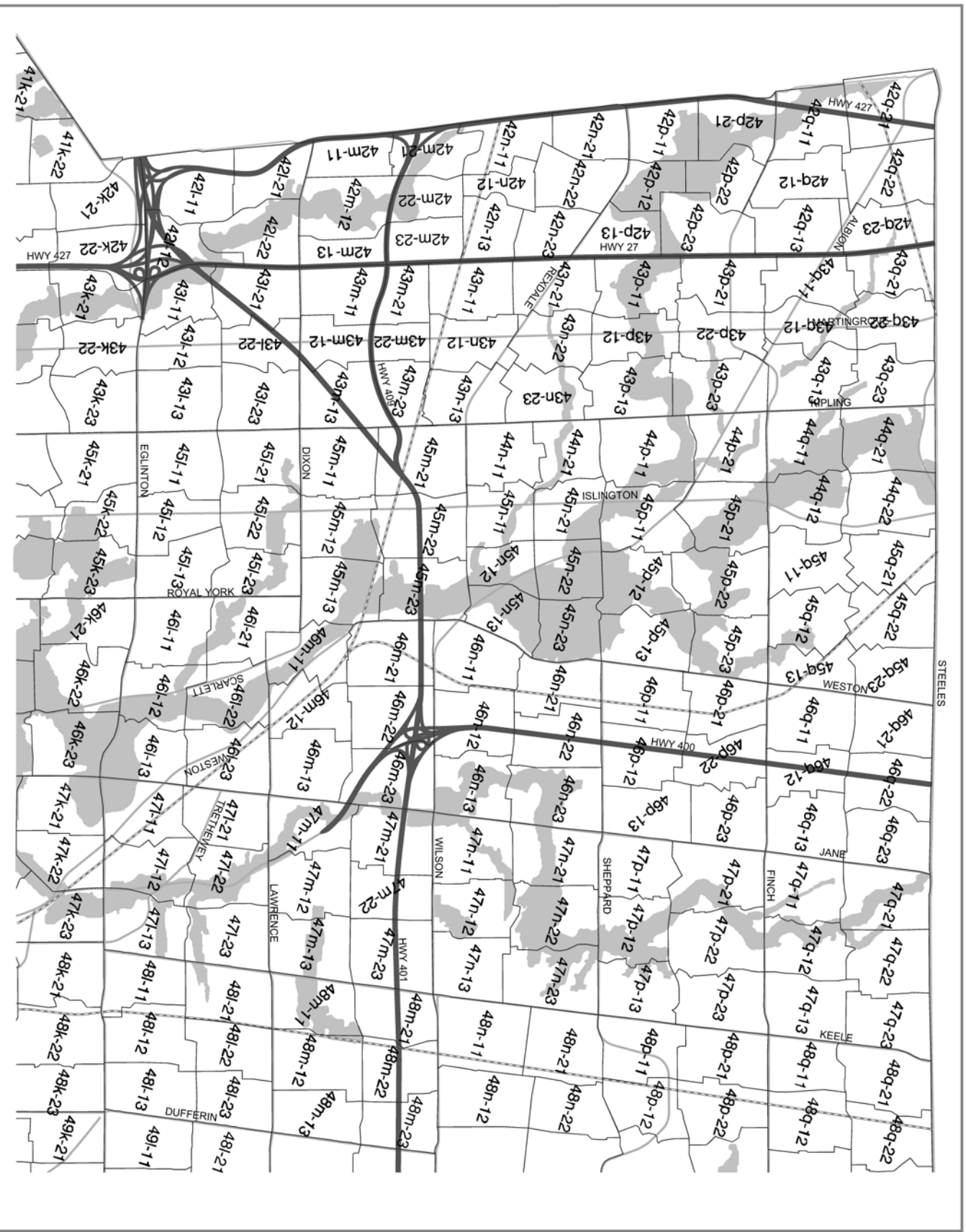
1. Chapter 658, Ravine Protection, of the City of Toronto Municipal Code is amended as follows:
 - A. By deleting § 658-12 B.
 - B. By deleting Schedule A at the end of Chapter 658 and substituting Schedule A attached to this by-law.

ENACTED AND PASSED this 28th day of November, A.D. 2002.

CASE OOTES,
Deputy Mayor

ULLI S. WATKISS
City Clerk

(Corporate Seal)



STEELES

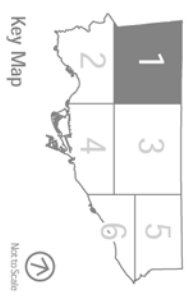
TORONTO
Schedule A
Map 1

Chapter 658
City of Toronto
Municipal Code
Ravine Protection By-law
October 2002

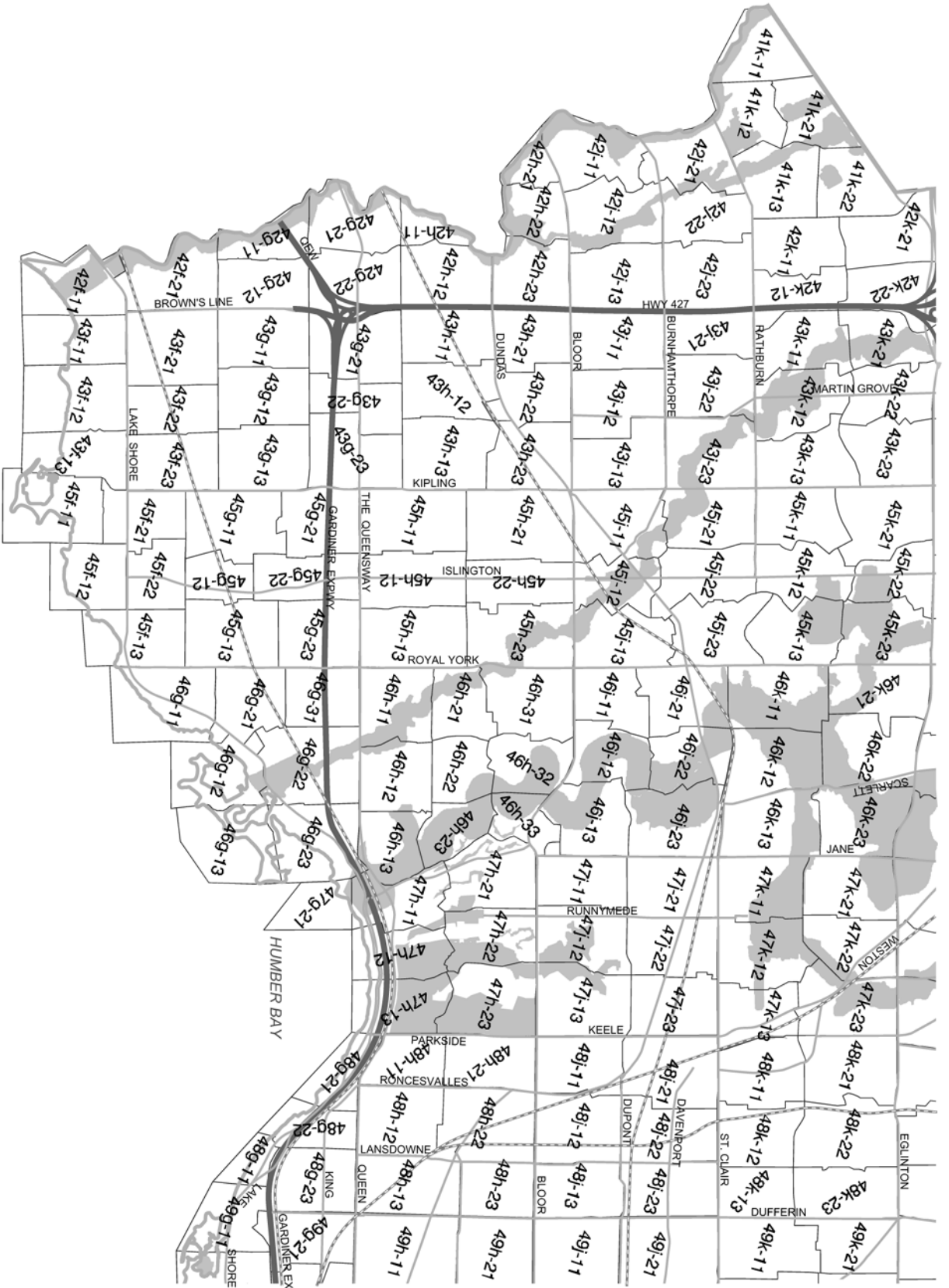
Note:
Reference numbers refer to Property Data Maps

Railway Lines

Major Streets and Highways





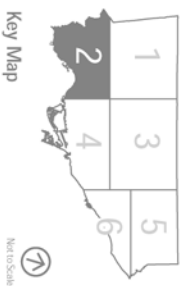
Key Map

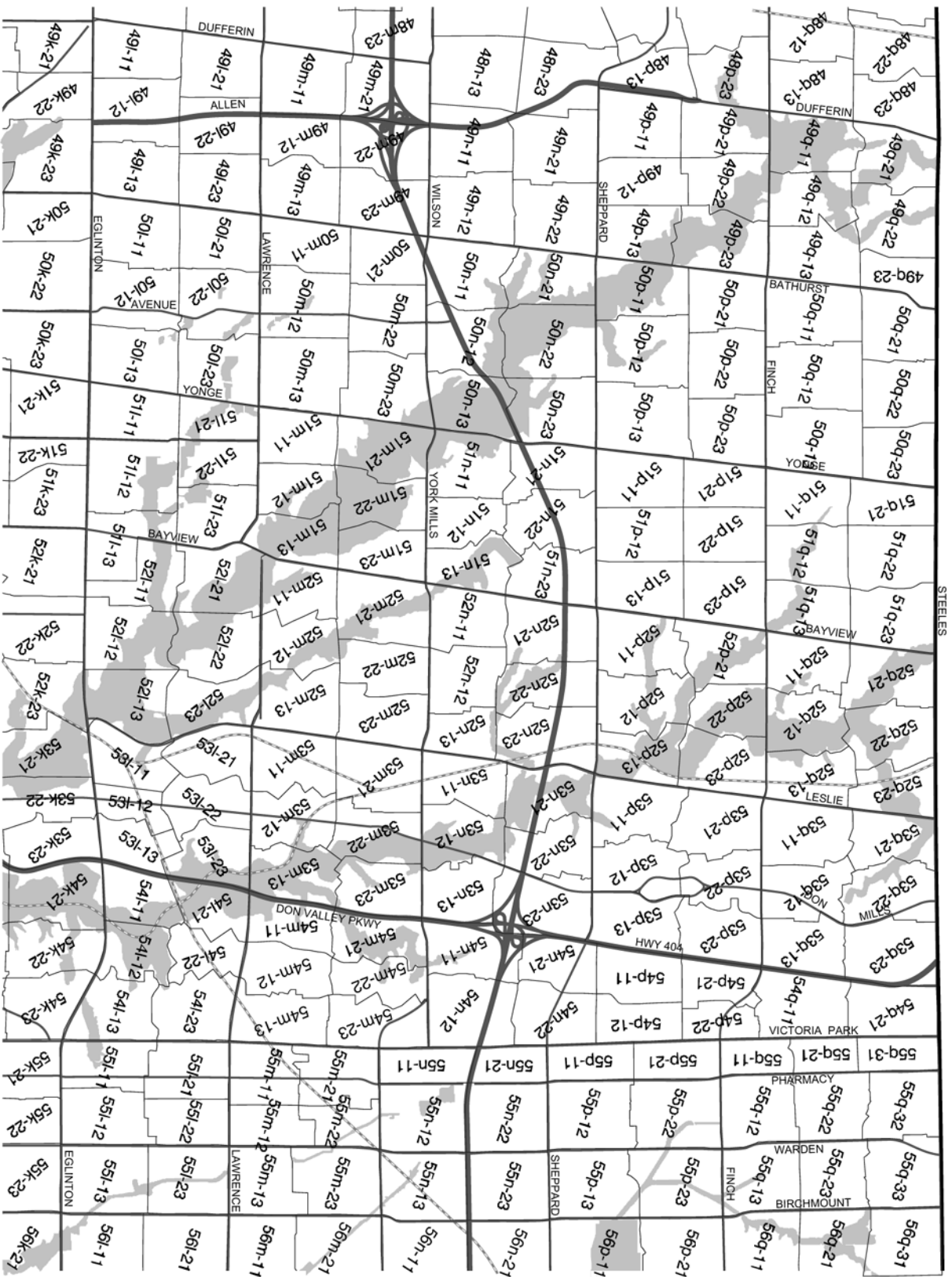


TORONTO
 Schedule A
 Map 2
 Chapter 658
 City of Toronto
 Municipal Code
 Ravine Protection By-law
 October 2002

Note:
 Reference numbers refer to Property Data Maps

-  Railway Lines
-  Major Streets and Highways





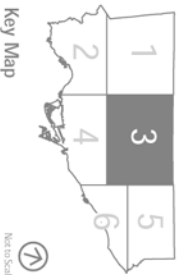


STEELES

TORONTO
 Schedule A
 Map 3
 Chapter 658
 City of Toronto
 Municipal Code
 Ravine Protection By-law
 October 2002

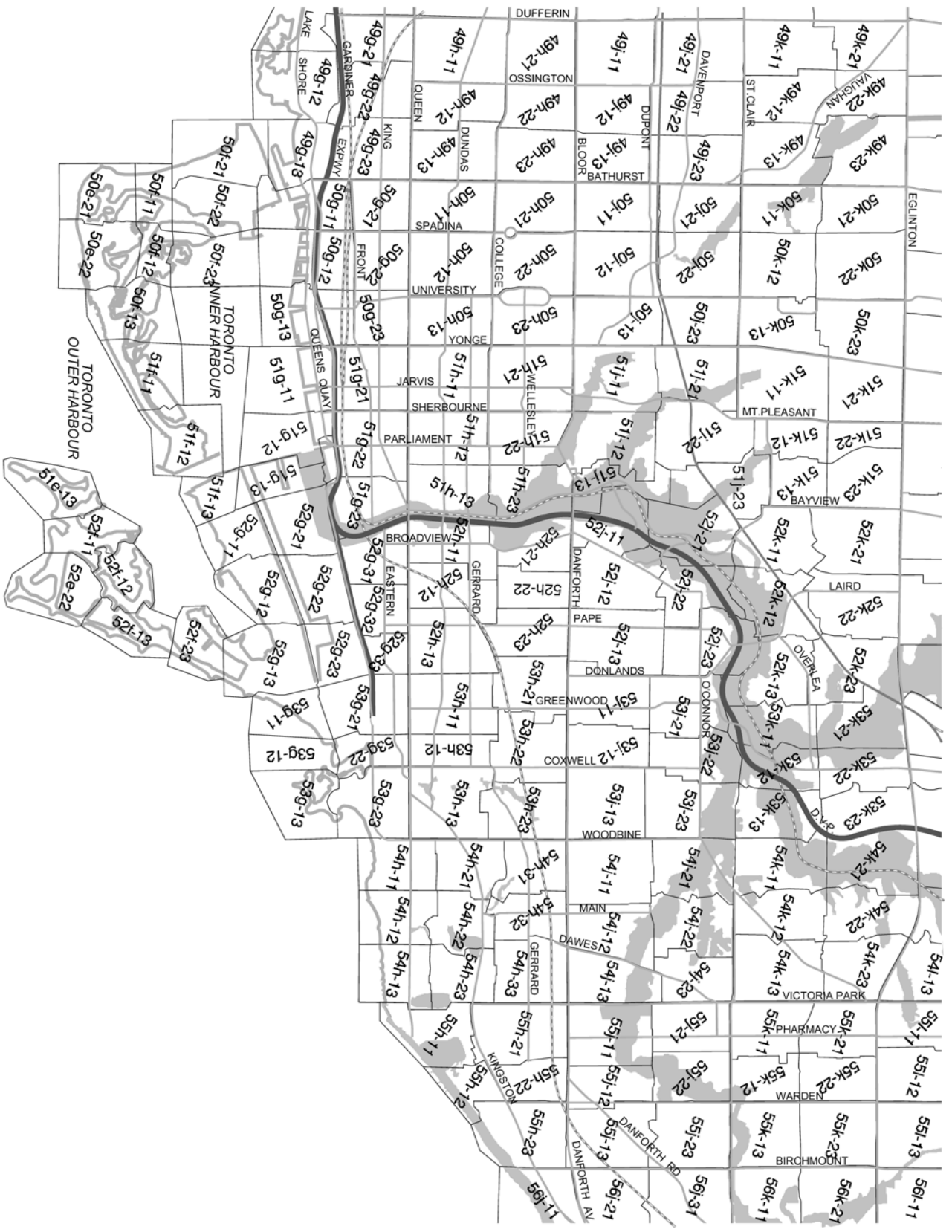
Note:
 Reference numbers refer to Property Data Maps

-  Railway Lines
-  Major Streets and Highways



Key Map

North Arrow



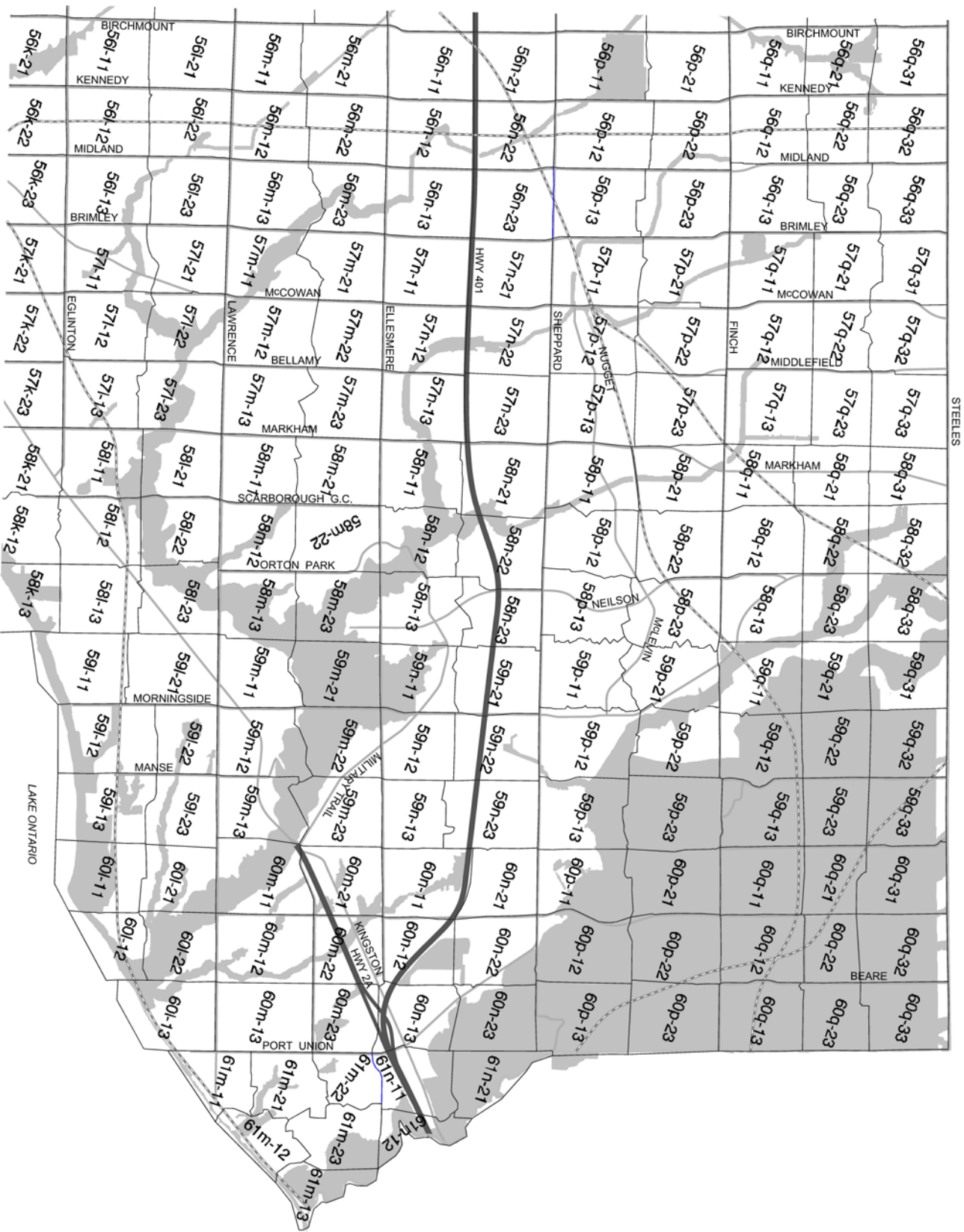
TORONTO
 Schedule A
 Map 4
 Chapter 658
 City of Toronto
 Municipal Code
 Ravine Protection By-law
 October 2002

Note:
 Reference numbers refer to Property Data Maps

— Railway Lines
 — Major Streets and Highways





Key Map
 NorthStar

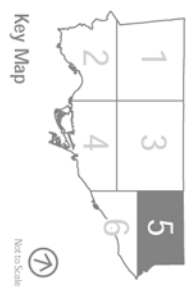


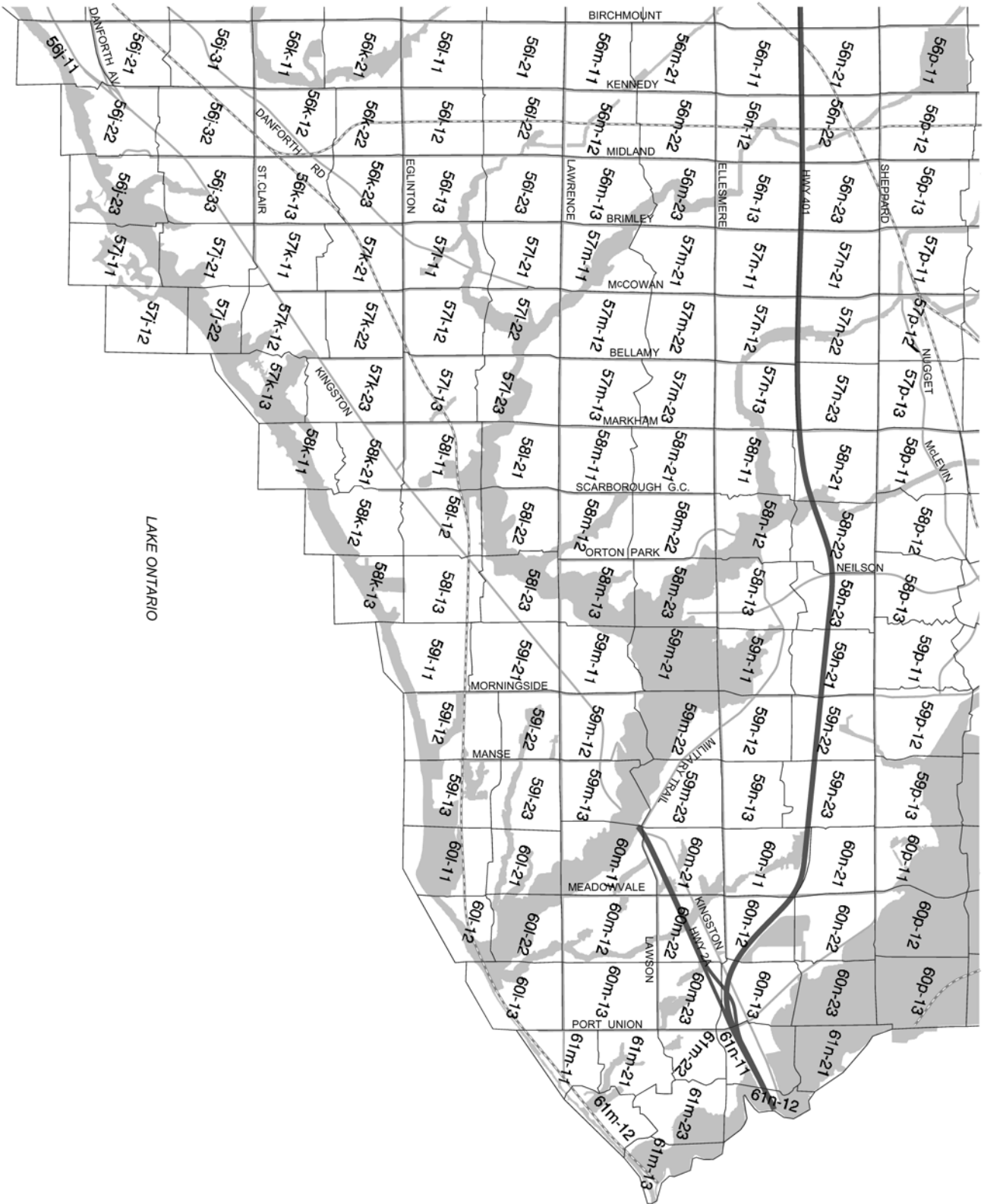
STEELES

TORONTO
 Schedule A
 Map 5
 Chapter 658
 City of Toronto
 Municipal Code
 Ravine Protection By-law
 October 2002

Note:
 Reference numbers refer to Property Data Maps

-  Railway Lines
-  Major Streets and Highways







LAKE ONTARIO

TORONTO
 Schedule A
 Map 6
 Chapter 658
 City of Toronto
 Municipal Code
 Ravine Protection By-law
 October 2002

Note:
 Reference numbers refer to Property Data Maps

-  Railway Lines
-  Major Streets and Highways

