

Authority: Toronto West Community Council Report No. 2, Clause No. 38,
as adopted by City of Toronto Council on March 1, 2 and 3, 2004
Enacted by Council: March 3, 2004

CITY OF TORONTO

BY-LAW No. 176-2004

To enact a by-law pursuant to Chapter 134 of the Etobicoke Municipal Code, a by-law providing for the designation of fire routes in the geographic area of Etobicoke, a by-law of the former City of Etobicoke.

WHEREAS, pursuant to the *City of Toronto Act, 1997*, S.O. 1997, c. 2, every by-law or resolution of an old council that is in force immediately before January 1st, 1998 is deemed to be a by-law or resolution of the Council of the City of Toronto and remains in force, in respect of the part of the urban area to which it applied immediately before January 1st, 1998, until the Council repeals it or amends it to provide otherwise; and

WHEREAS Chapter 134 of the Municipal Code of the former City of Etobicoke provides for the designation of a fire route on the site of a building or structure where the building or structure was in existence at the time of the enactment of this Chapter; and

WHEREAS Chapter 134 of the Etobicoke Municipal Code was in force in the former Etobicoke immediately before January 1st, 1998 and has not been repealed or amended to provide otherwise by the Council of the City of Toronto; and

WHEREAS the owner of a building or structure has applied for the designation of a Fire Route on the site, as provided for in Chapter 134-6 of the Etobicoke Municipal Code; and

WHEREAS the Fire Route has been constructed in accordance with Chapter 134 of the Etobicoke Municipal Code; and

WHEREAS Chapter 134 of the Etobicoke Municipal Code requires the enactment of a by-law to designate the Fire Route;

The Council of the City of Toronto HEREBY ENACTS as follows:

1. By this By-law a Fire Route is designated on the following sites:

251 Atwell Drive
33 Carlingview Drive
7 - 29 Colonel Samuel Smith Park Drive
11 and 15 Goodmark Place
65 Kelfield Street
2548 Kipling Avenue
3625 Lake Shore Boulevard West
11, 15, and 17 Michael Power Place

61 Richview Road
1 Valhalla Road
1 - 63 Viewcrest Circle
400 The West Mall
250 Wincott Drive

as shown on the plans attached hereto as Schedules A, B, C, D, E, F, G, H, I, J, K, L and M which form part of this By-law.

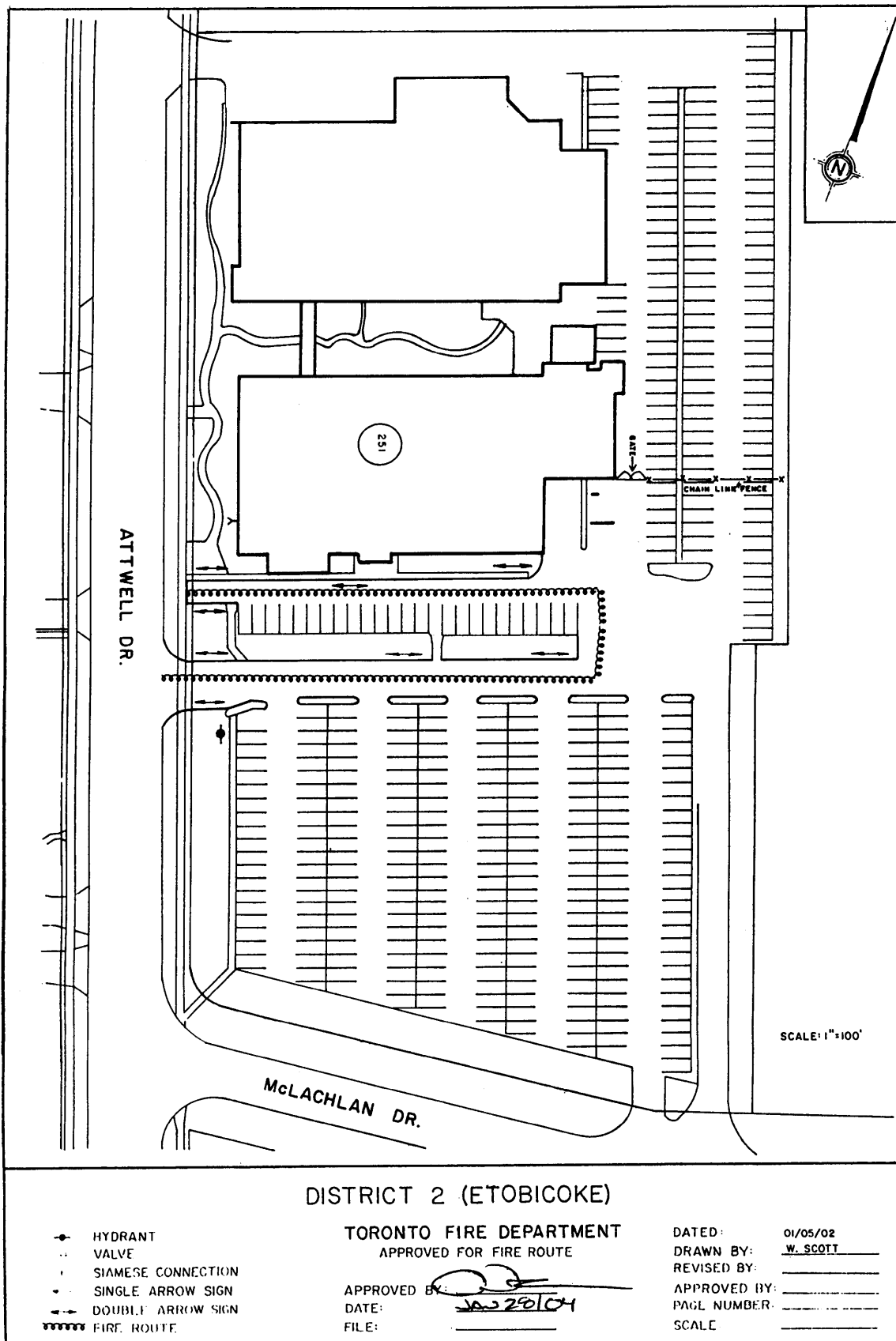
ENACTED AND PASSED this 3rd day of March, A.D. 2004.

DAVID R. MILLER,
Mayor

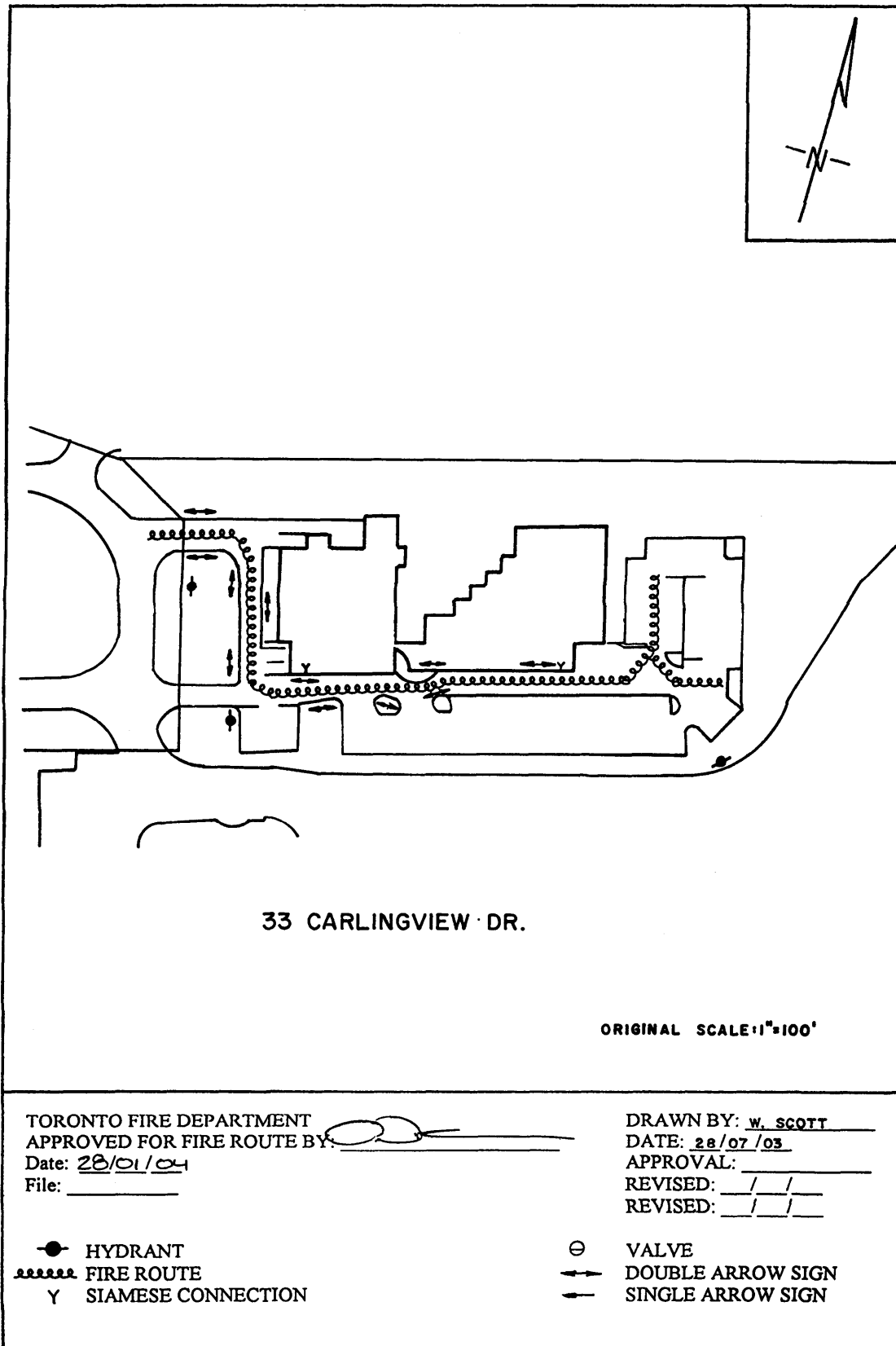
ULLI S. WATKISS
City Clerk

(Corporate Seal)

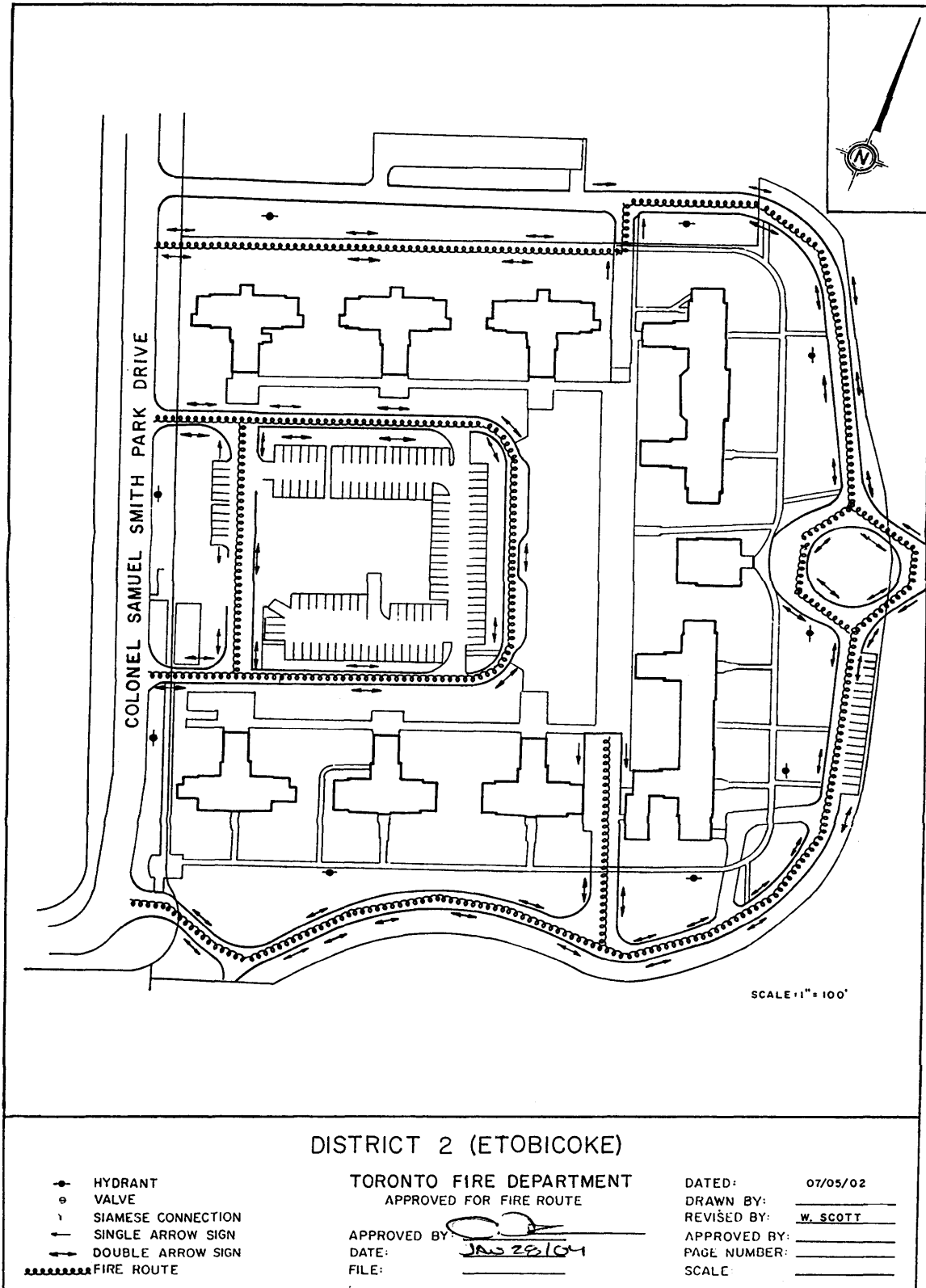
SCHEDULE A



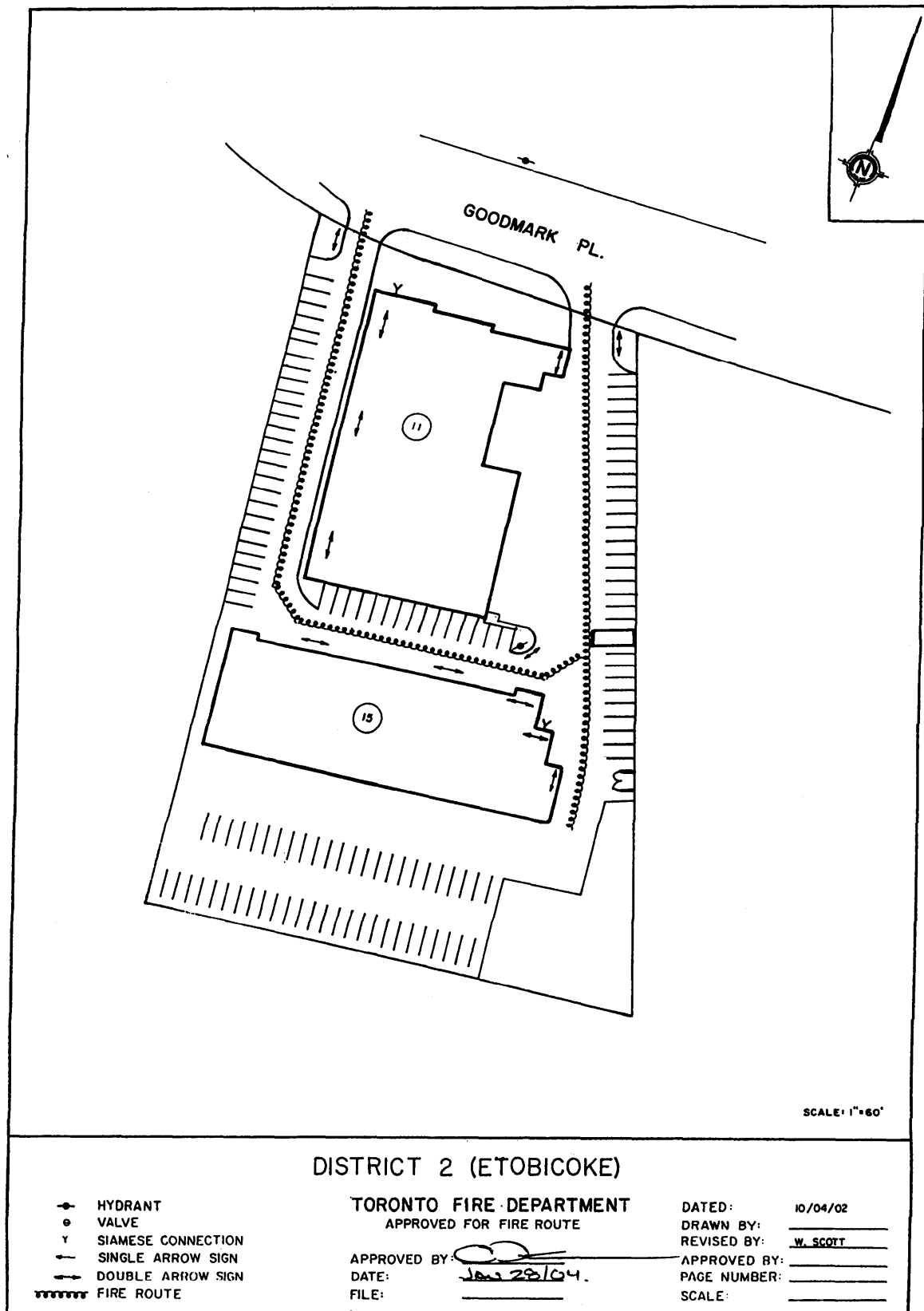
SCHEDULE B



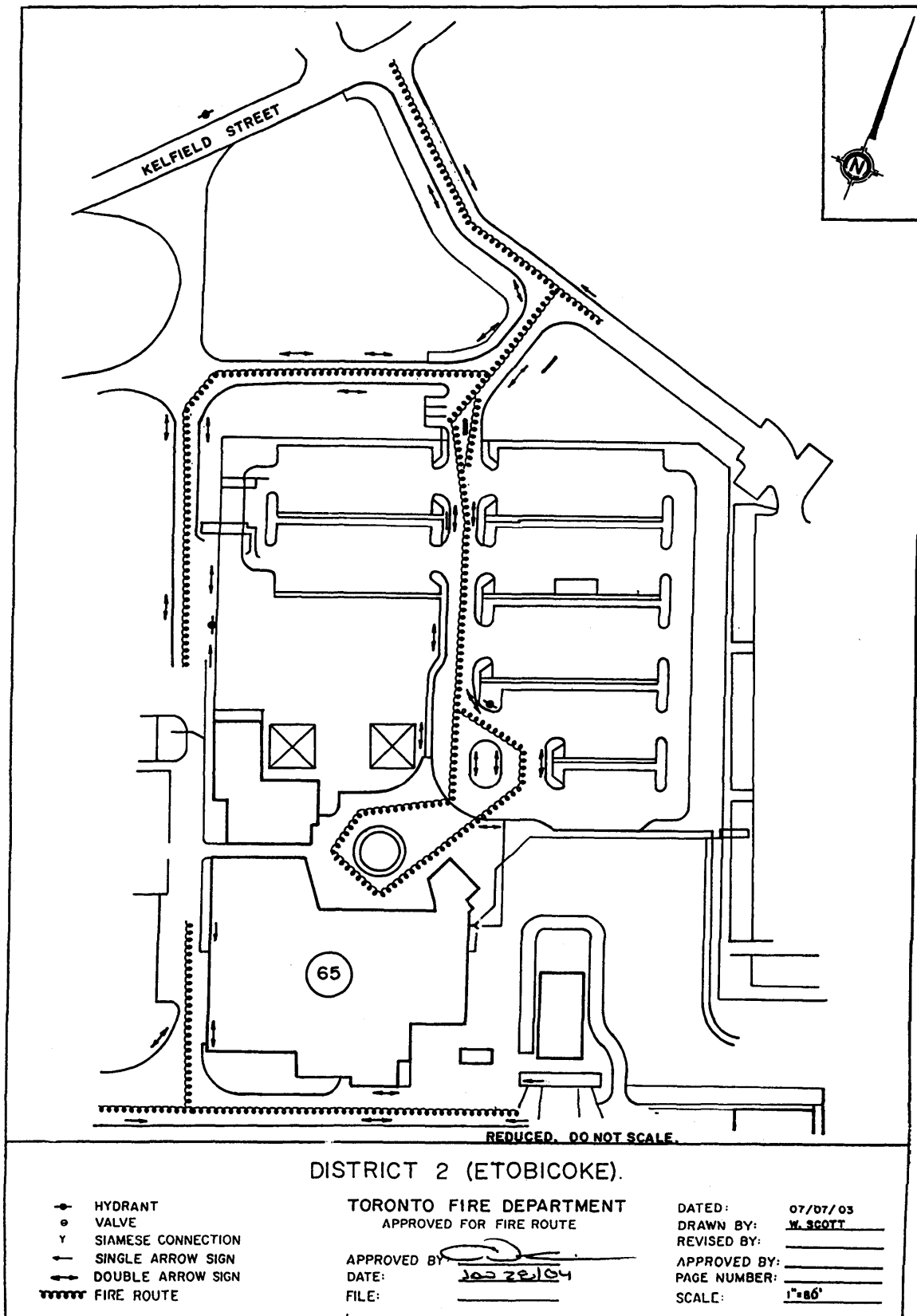
SCHEDULE C



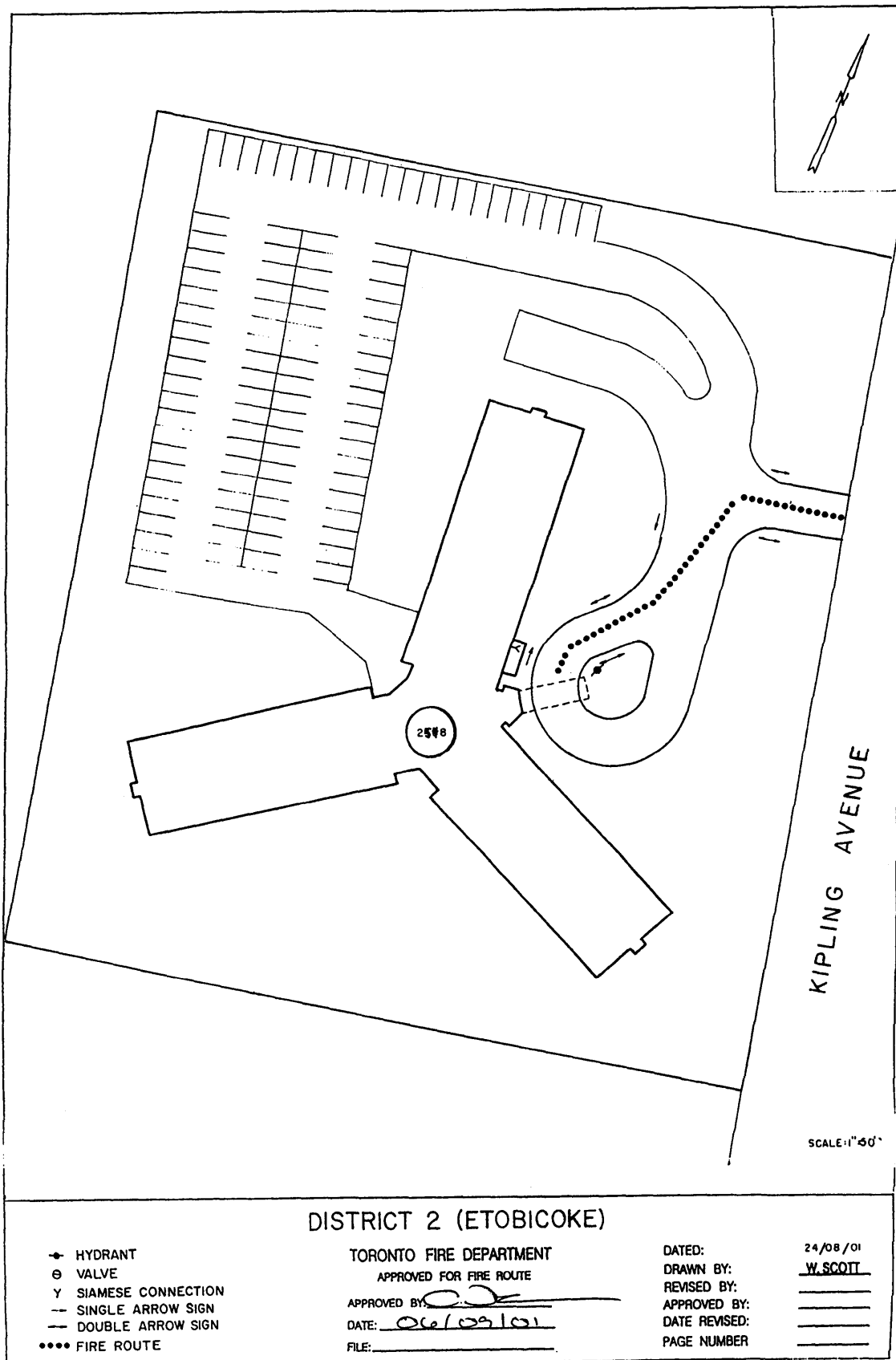
SCHEDULE D



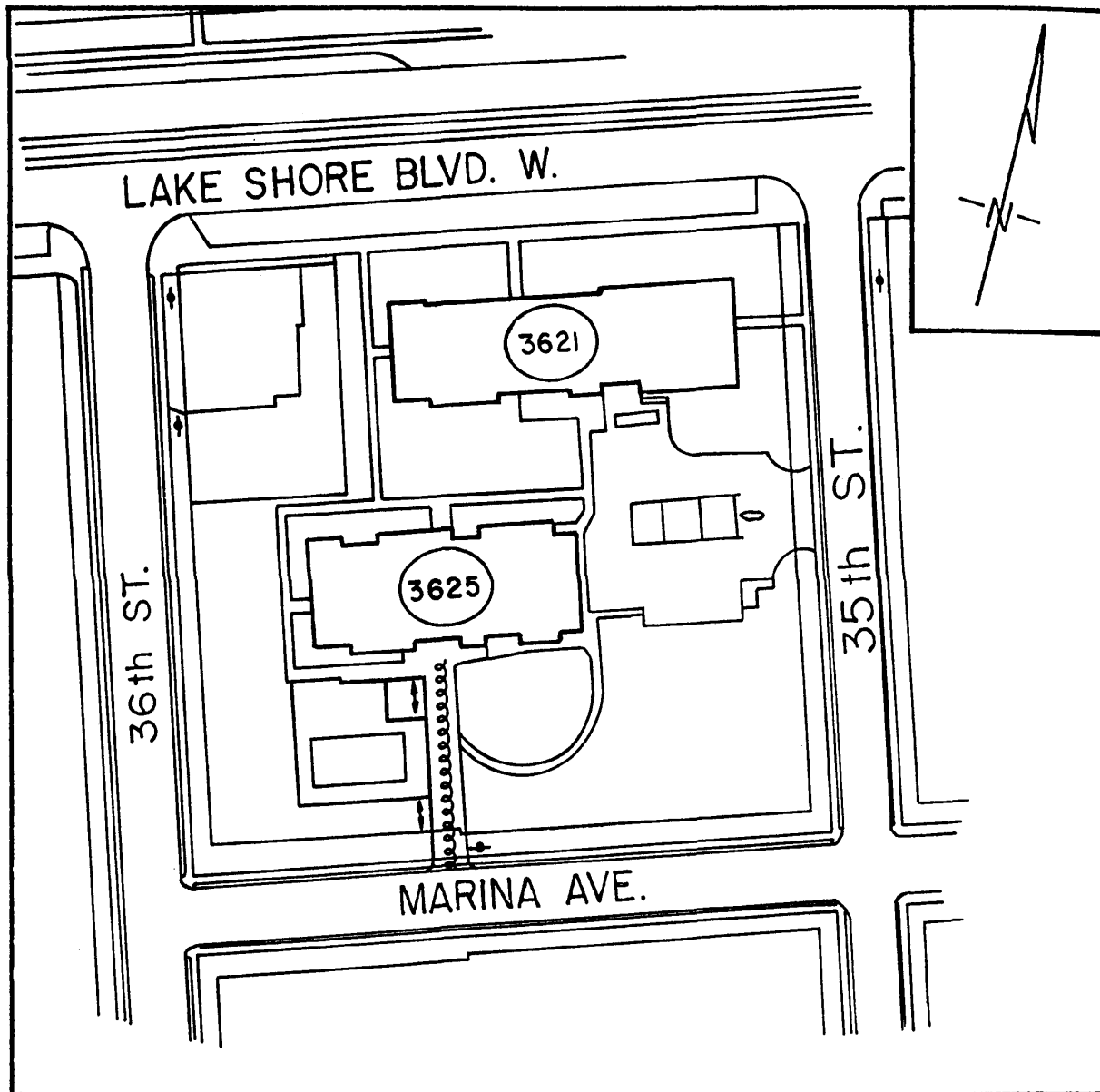
SCHEDULE E




SCHEDULE F



SCHEDULE G



TORONTO FIRE DEPARTMENT

APPROVED FOR FIRE ROUTE BY: Date: 28/01/04

File: _____

DRAWN BY: W. SCOTTDATE: 24/09/03

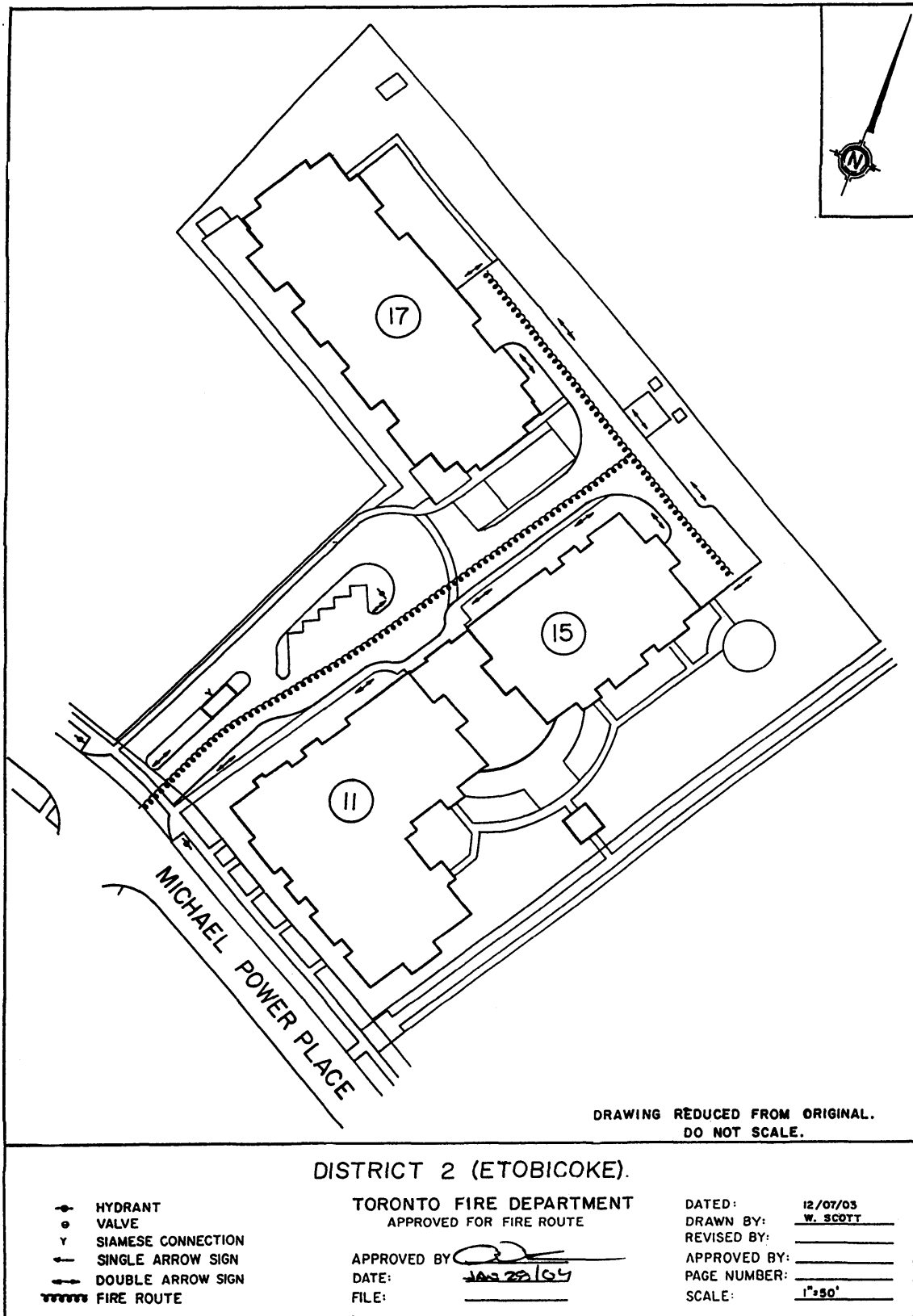
APPROVAL: _____

REVISED: 22/10/03 W.S..REVISED: / /

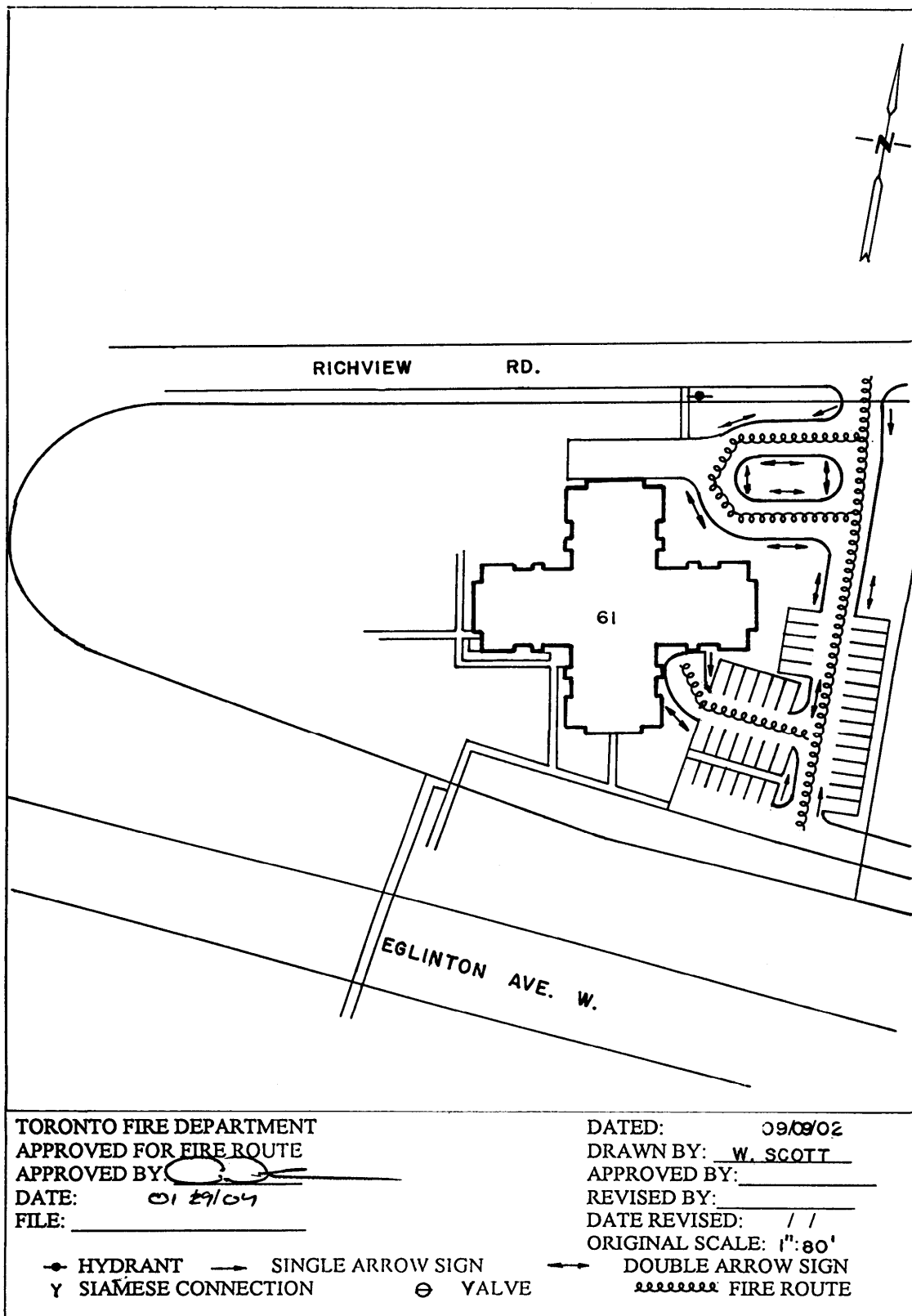
● HYDRANT
 x x x x x FIRE ROUTE
 Y SIAMESE CONNECTION

⊖ VALVE
 ↔ DOUBLE ARROW SIGN
 → SINGLE ARROW SIGN

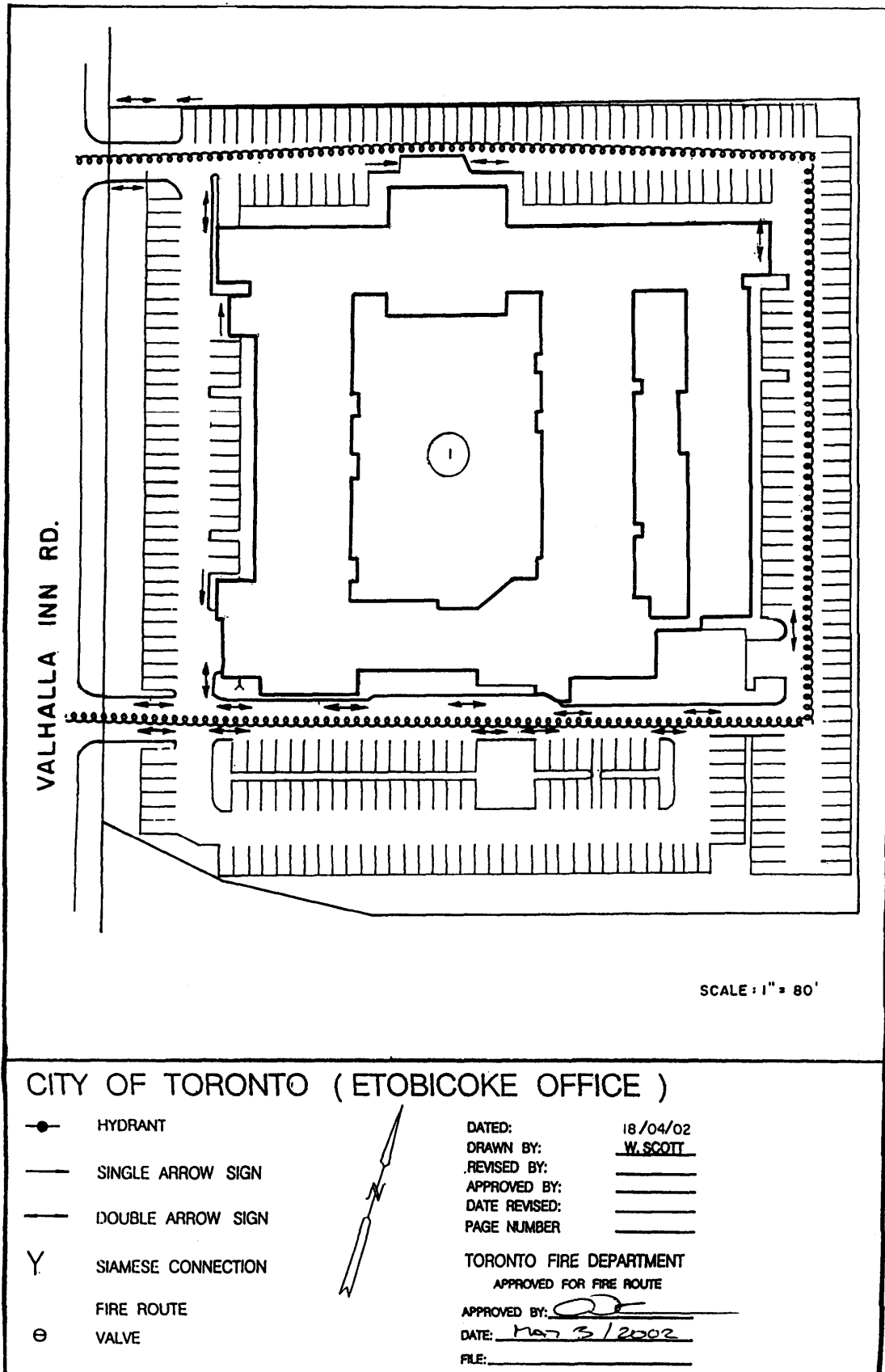
SCHEDULE H



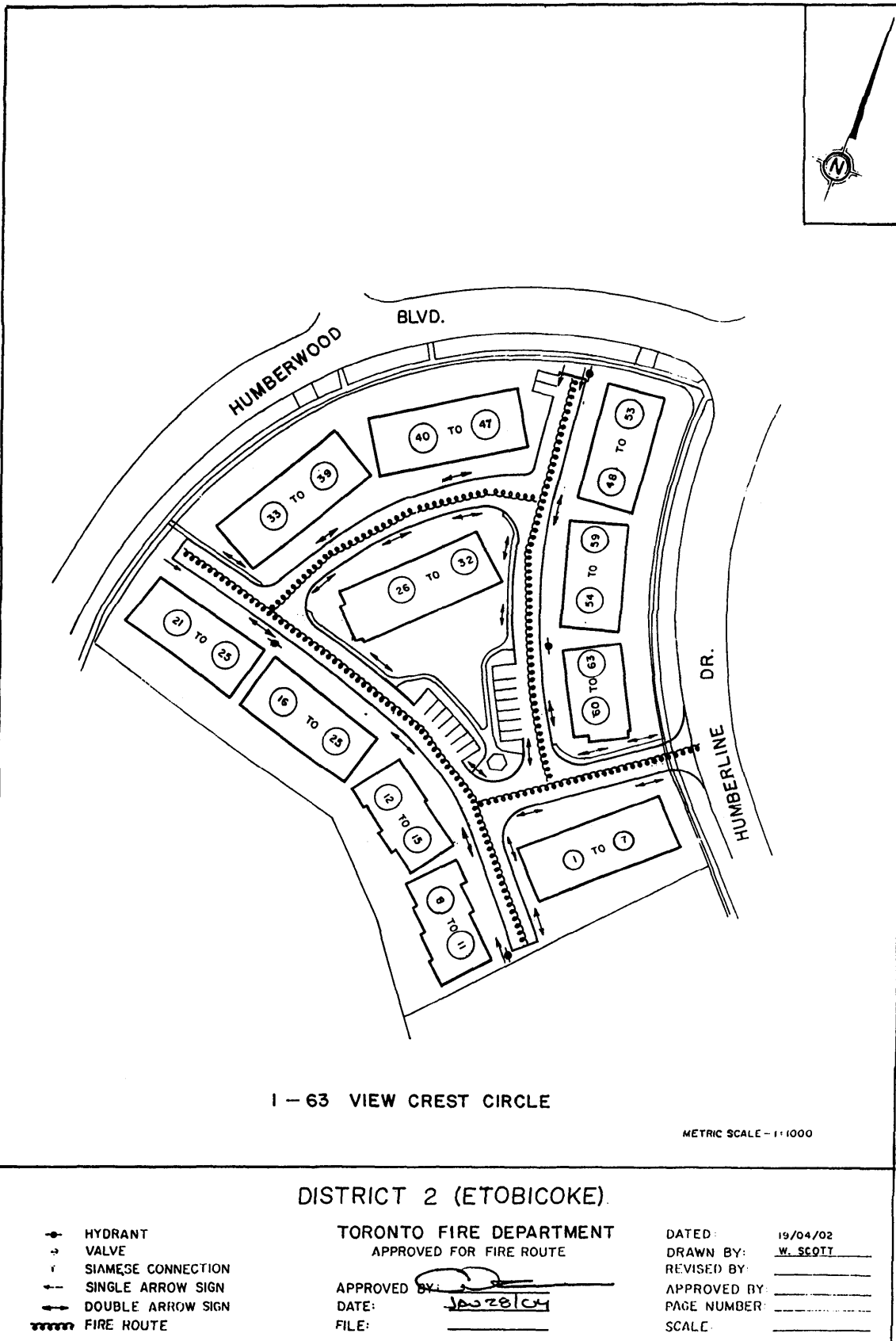
SCHEDULE I



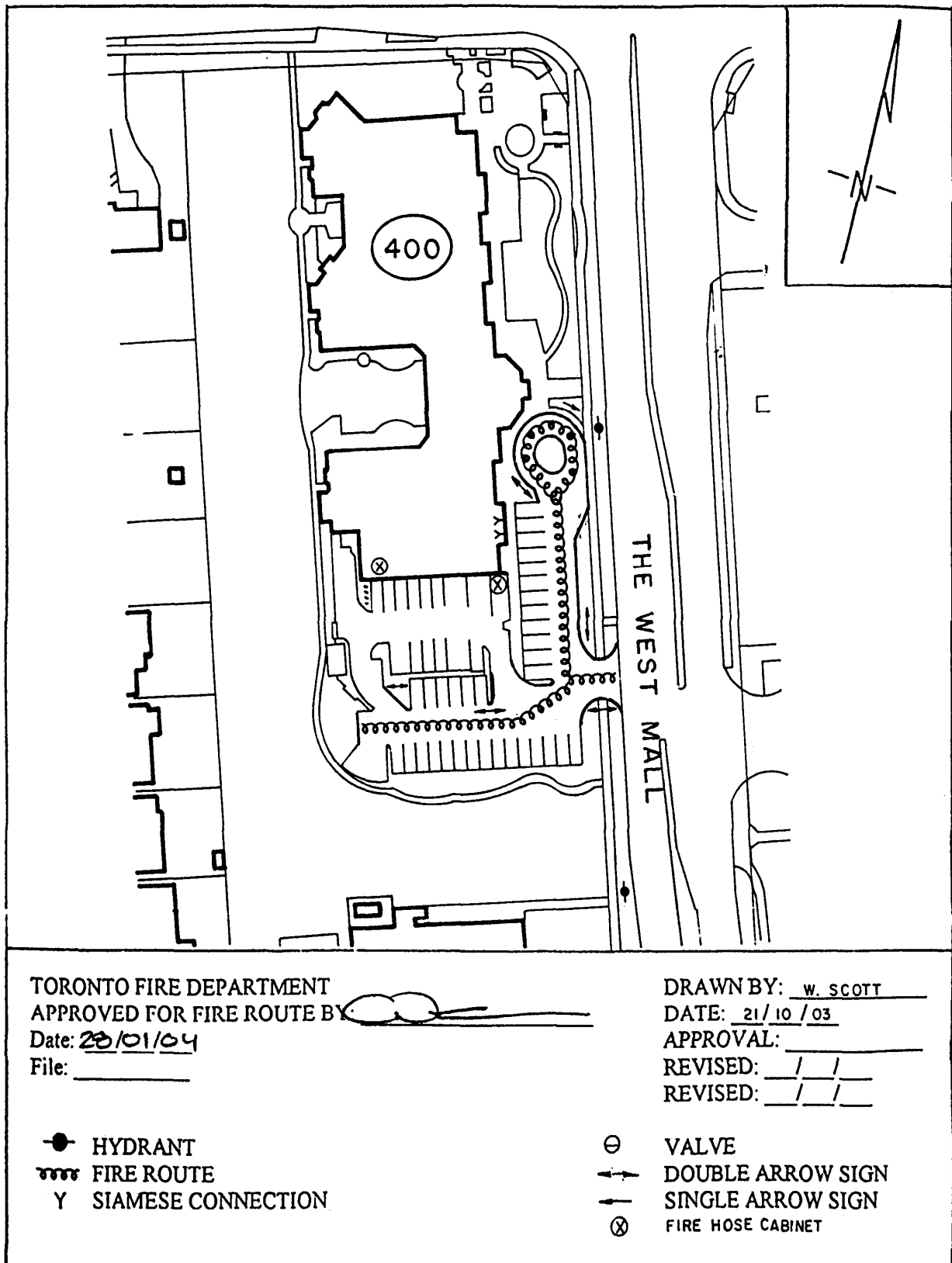
SCHEDULE J



SCHEDULE K



SCHEDULE L



SCHEDULE M

