

Authority: Toronto South Community Council Report No. 5, Clause No. 28,  
adopted as amended, by City of Toronto Council on June 22, 23 and 24, 2004  
Enacted by Council: June 24, 2004

**CITY OF TORONTO**

**BY-LAW No. 546-2004**

**To define the Balmy Beach Area as an area of the City of Toronto to be examined for  
future designation as a heritage conservation district.**

WHEREAS section 40 of the *Ontario Heritage Act* authorizes the council of a municipality to enact by-laws to define one or more areas thereof as an area to be examined for future designation as a heritage conservation district;

The Council of the City of Toronto HEREBY ENACTS as follows:

1. The area within the heavy lines shown on the maps attached as Schedule "A" is defined as an area to be examined for future designation as a heritage conservation district under Part V of the *Ontario Heritage Act*, R.S.O. 1990, chapter O.18.

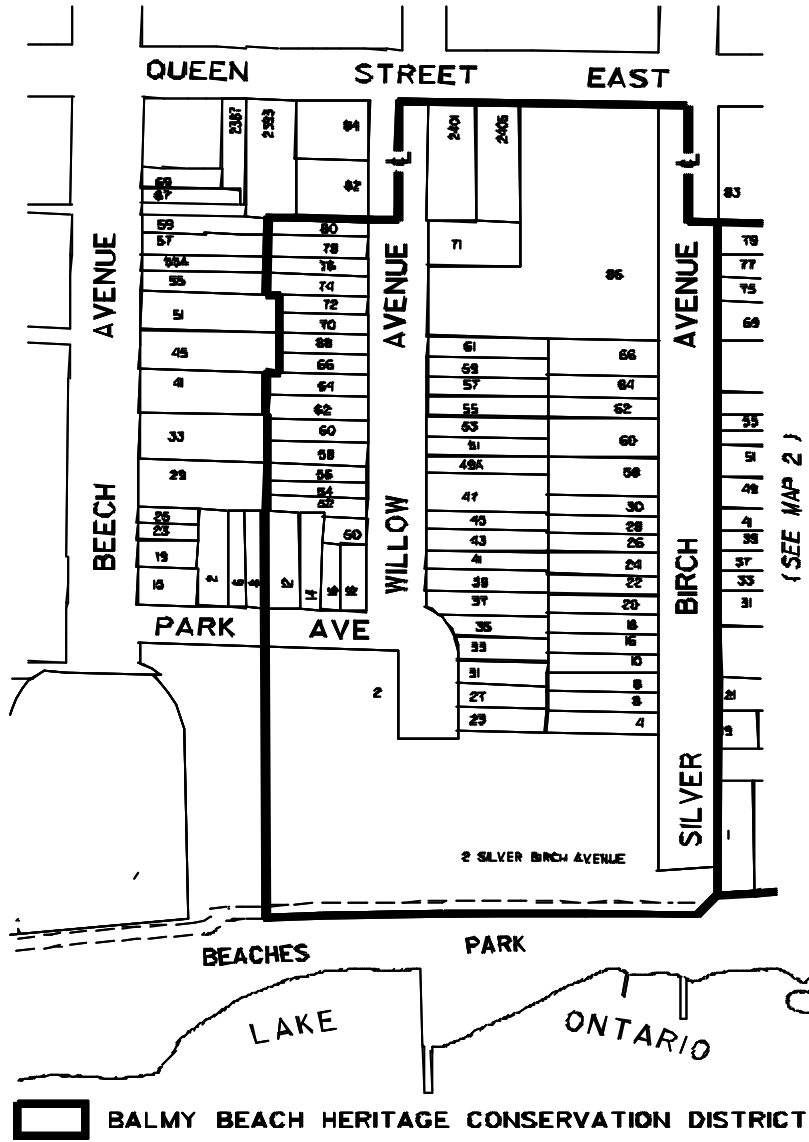
ENACTED AND PASSED this 24th day of June, A.D. 2004.

DAVID R. MILLER,  
Mayor

ULLI S. WATKISS  
City Clerk

(Corporate Seal)

MAP 1 of 5



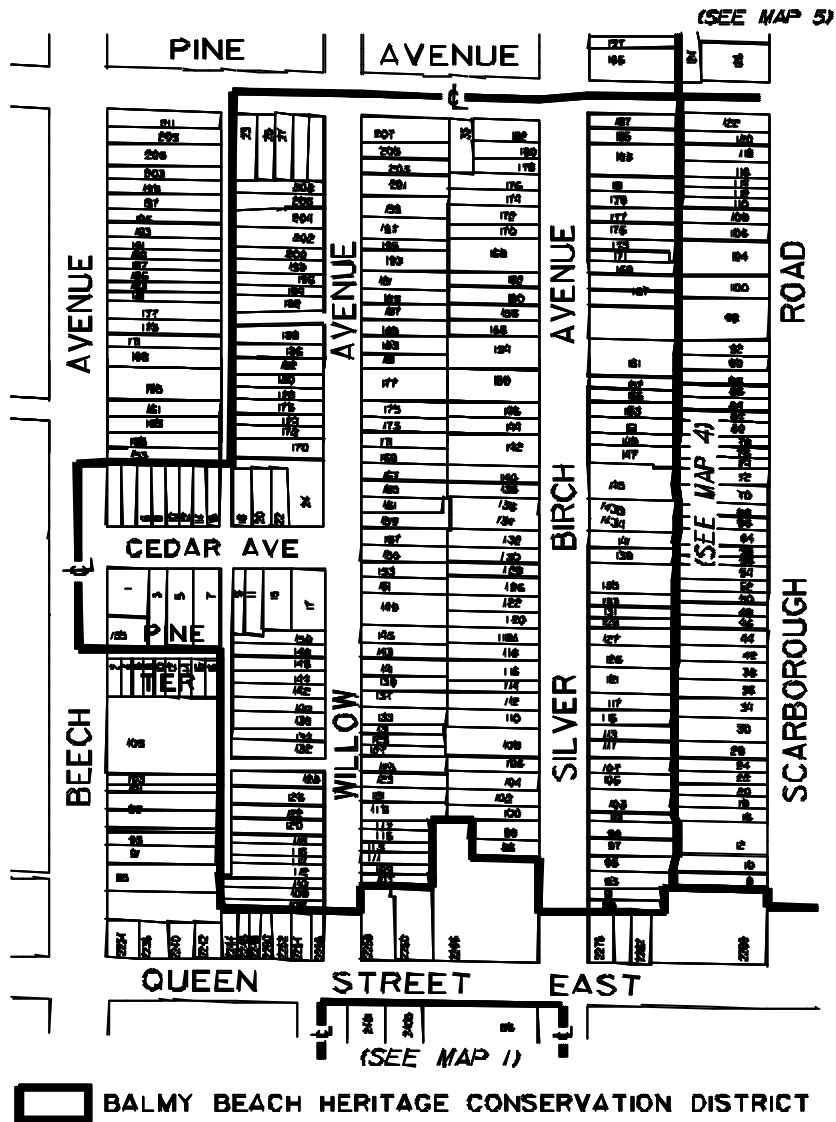
(SEE MAP 2)



WORKS AND EMERGENCY SERVICES  
 SURVEY AND MAPPING SERVICES  
 TORONTO  
 BUCH/BALMY1-DGN JUNE 2004  
 FILE# B19-H1  
 MAP No. 546-123 DRAWN: D.R.

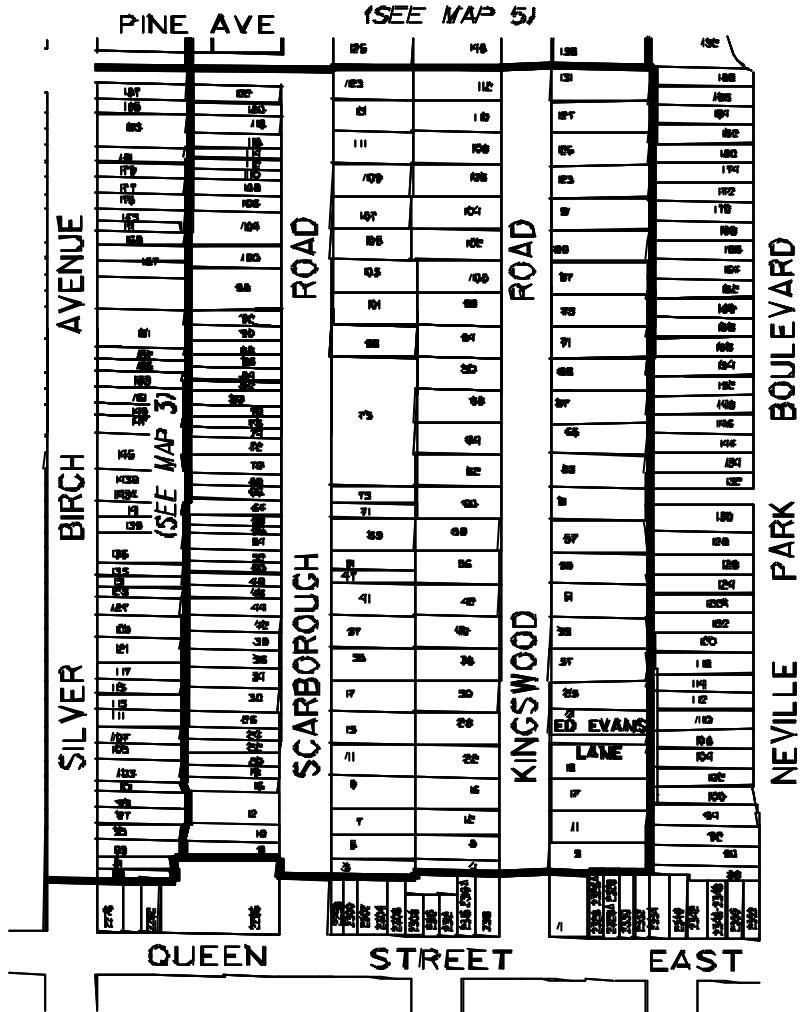


MAP 3 of 5



WORKS AND EMERGENCY SERVICES  
 SURVEY AND MAPPING SERVICES  
 TORONTO JUNE, 2004  
 BLO/BALMYS.DGN  
 FILE: B19-H1  
 MAP No. 54H-113 DRAWN: D.R.

MAP 4 of 5

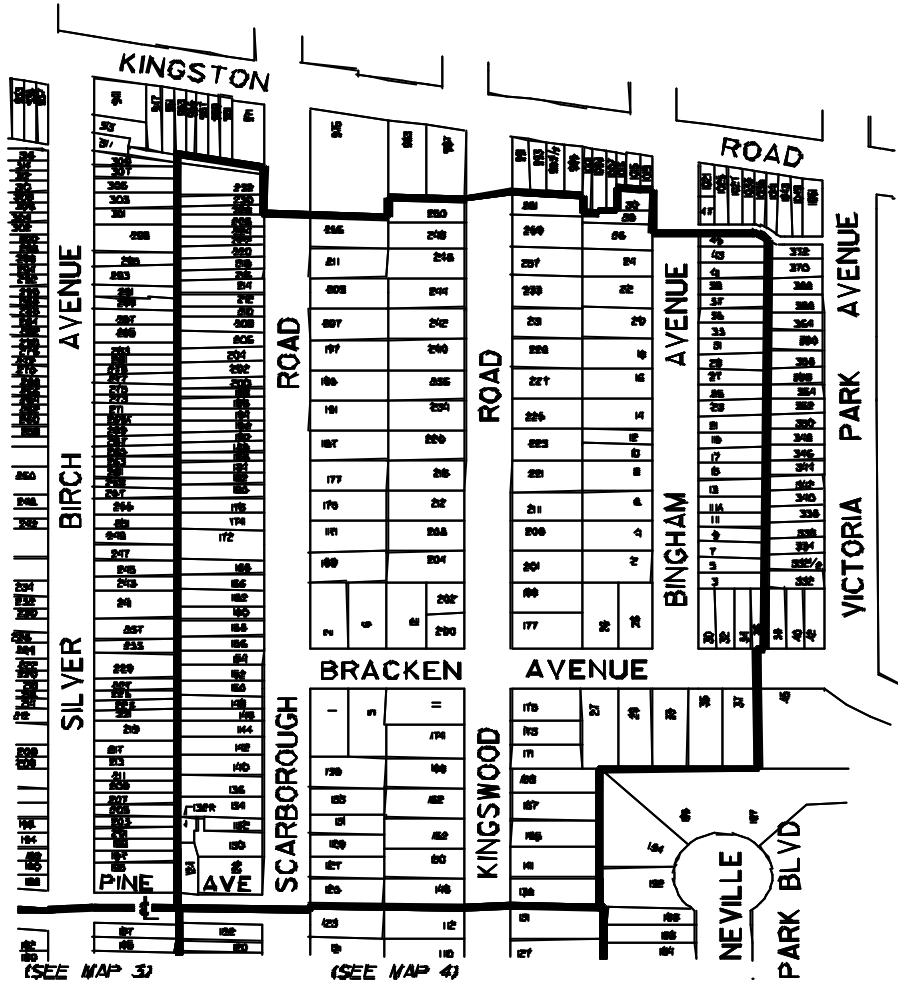


 BALMY BEACH HERITAGE CONSERVATION DISTRICT



WORKS AND EMERGENCY SERVICES  
 SURVEY AND MAPPING SERVICES  
 TORONTO JUNE, 2004  
 B104/BALM4.DGN  
 FILE# B12-H1  
 MAP No. 546-11.3 DRAWN: D.R.

MAP 5 of 5



 BALMY BEACH HERITAGE CONSERVATION DISTRICT

0 25 METRES



WORKS AND EMERGENCY SERVICES  
 SURVEY AND MAPPING SERVICES  
 TORONTO  
 BLD4/BALMYS.DGN  
 FILE: B19-H1  
 MAP No. 54H-115  
 JUNE, 2004