

Authority: Toronto West Community Council Report No. 4, Clause No. 5,  
as adopted by City of Toronto Council on May 18, 19 and 20, 2004  
Enacted by Council: June 24, 2004

**CITY OF TORONTO**

**BY-LAW No. 549-2004**

**To define the Weston Area as an area of the City of Toronto to be examined for future designation as a heritage conservation district.**

WHEREAS section 40 of the *Ontario Heritage Act* authorizes the council of a municipality to enact by-laws to define one or more areas thereof as an area to be examined for future designation as a heritage conservation district;

The Council of the City of Toronto HEREBY ENACTS as follows:

1. The area within the heavy lines shown on the maps attached as Schedule "A" is defined as an area to be examined for future designation as a heritage conservation district under Part V of the *Ontario Heritage Act*, R.S.O. 1990, chapter O.18.

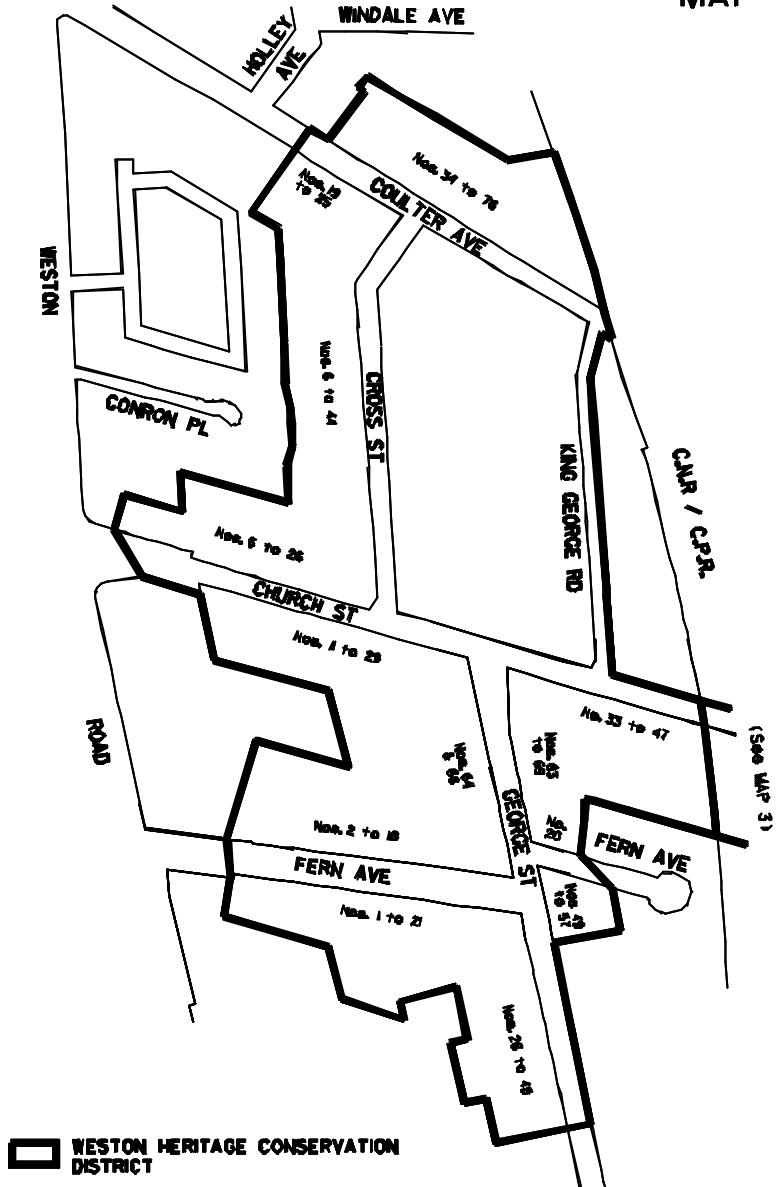
ENACTED AND PASSED this 24th day of June, A.D. 2004.

DAVID R. MILLER,  
Mayor

ULLI S. WATKISS  
City Clerk

(Corporate Seal)

MAP 1 of 4

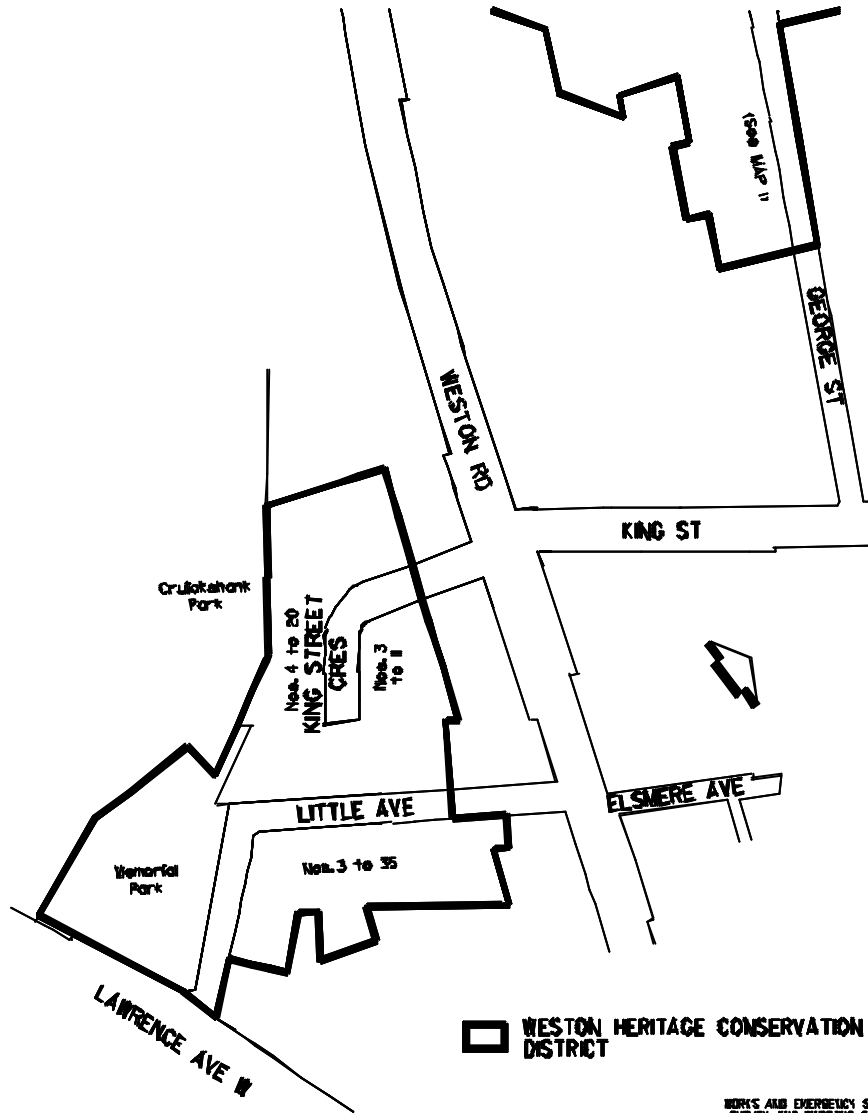


WESTON HERITAGE CONSERVATION DISTRICT



WORKS AND EMERGENCY SERVICES  
 SURVEY AND MAPPING SERVICES  
 TORONTO JUNE, 2004  
 M104/WESTON-D08  
 FILE: 055-01 DRAWN: VS  
 MAP NO. 404-11, 12 & 13

MAP 2 of 4

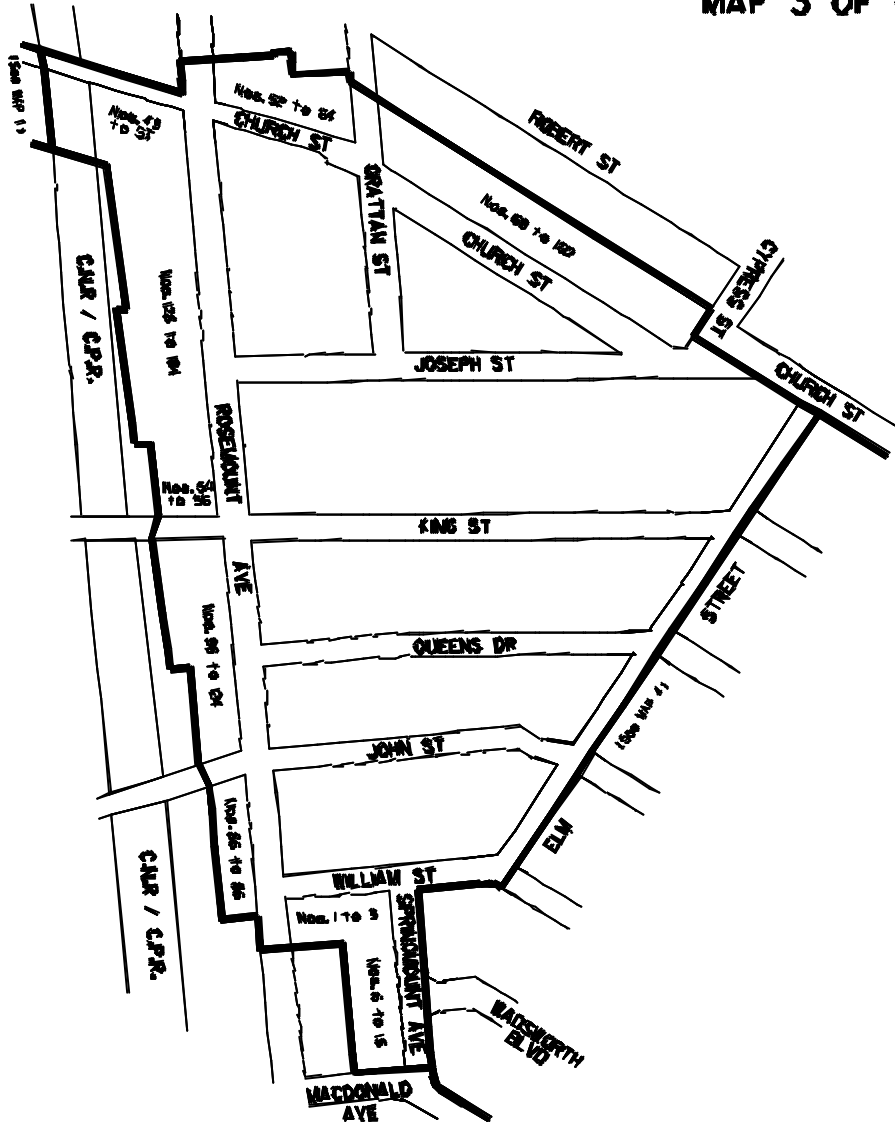


 WESTON HERITAGE CONSERVATION DISTRICT



WORKS AND EMERGENCY SERVICES  
SURVEY AND MAPPING SERVICES  
TORONTO JUNE, 2004  
BLOK/WESTON.dwg  
FILE: 400-HI DRAWING MS  
URP No. 400-11, 12 & 13

MAP 3 OF 4

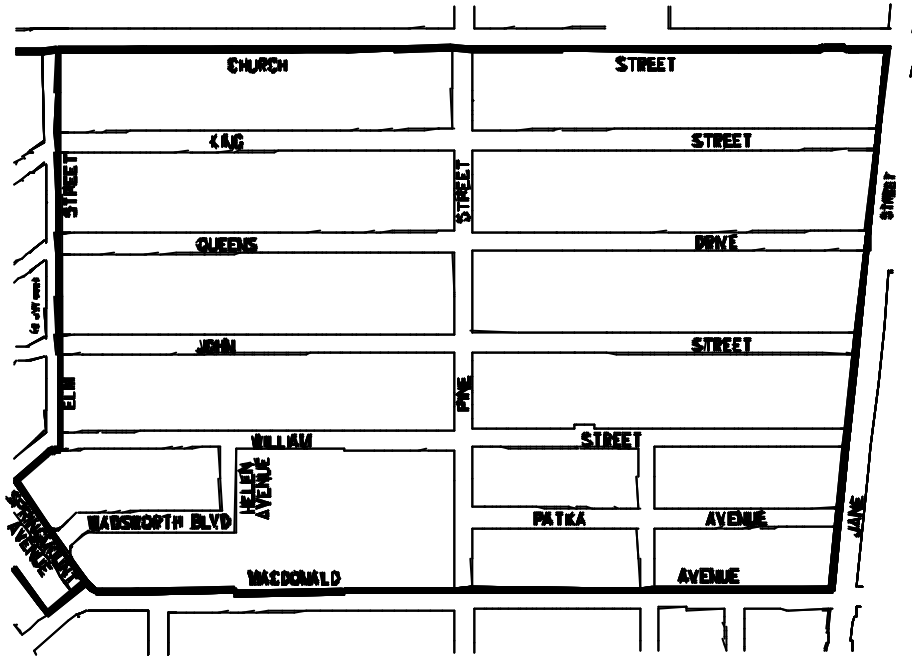


WESTON HERITAGE CONSERVATION DISTRICT



WORKS AND EMERGENCY SERVICES  
 SURVEY AND MAPPING SERVICES  
 TORONTO JUNE, 2004  
 B.02/WESTON-BCH  
 FILE# W03-01 DRAW# WS  
 WSP No. 400-11, 12 & 13

**MAP 4 of 4**



 **WESTON HERITAGE CONSERVATION DISTRICT**



WORKS AND EMERGENCY SERVICES  
SURVEY AND MAPPING SERVICES  
TORONTO JUNE, 2004  
BL 09/WESTON-H-DIST  
FILE: W55-H1 BOOK: VS  
MAP No. 400-11, 12 & 13