

Authority: Economic Development and Parks Committee Report No. 5, Clause No. 12,
as adopted by City of Toronto Council on July 20, 21 and 22, 2004
Enacted by Council: July 22, 2004

CITY OF TORONTO

BY-LAW No. 582-2004

To designate an area along Queen Street East between Lockwood Road and Neville Park Road, as an improvement area.

WHEREAS subsection 204(1) of the *Municipal Act, 2001* (the “Act”) provides that the council of a local municipality may pass by-laws designating an area as an improvement area; and

WHEREAS the *City of Toronto Act, 1997* provides that the City of Toronto is a local municipality for all purposes; and

WHEREAS subsection 210(1) of the Act provides that before passing a by-law designating an improvement area, notice of the intention to pass the by-law shall be sent by prepaid mail to every person who, on the last returned assessment roll, is assessed with respect to rateable property in the area that is in a prescribed business property class; and

WHEREAS for the purposes of section 210 of the Act, O.Reg. 406/98, as amended, prescribes the commercial classes and the industrial classes, as defined in subsection 308(1) of the Act, as the business property classes; and

WHEREAS subsection 210(2) provides that if a person who receives notice under subsection 210(1) has leased any of their rateable property in the area that is in a prescribed business property class, the person shall, within 30 days after the notice was mailed, give a copy of the notice to each tenant of such property who, under the tenant's lease, is required to pay all or part of the taxes on the property, and such person shall also give the clerk of the municipality a list of every tenant to whom notice was given and the share of the taxes on the property that each tenant is required to pay; and

WHEREAS subsection 210(3) provides that a by-law referred to in subsection 204(1) shall not be passed if the clerk of the municipality receives, within 60 days after the last day of mailing of the notices referred to in subsection 210(1), objections to the by-law that have been signed by at least one-third of the total number of persons entitled to notice under subsection 201(1) and clause 201(2)(a), and the objectors are responsible for at least one-third of the taxes levied for purposes of the general local municipality levy on rateable property in all prescribed business property classes in the improvement area; and

WHEREAS notice of the intention to pass the by-law has been sent as required by subsections 210(1) and (2) of the Act and although petitions objecting to the passing of the by-law have been received by the clerk within the time frame set out in subsection 210(3) of the Act, the number of objections received is not enough to prevent the passing of this by-law; and

WHEREAS Council at its meeting held on July 20, 21 and 22, 2004, by its adoption of Clause No. 12, of Economic Development and Parks Committee Report No. 5, authorized the designation of an area along Queen Street East between Lockwood Road and Neville Park Road, as an improvement area;

The Council of the City of Toronto HEREBY ENACTS as follows:

1. The area shown on the attached Maps 1 to 7 is designated as an improvement area within the meaning of section 204 of the *Municipal Act, 2001*.

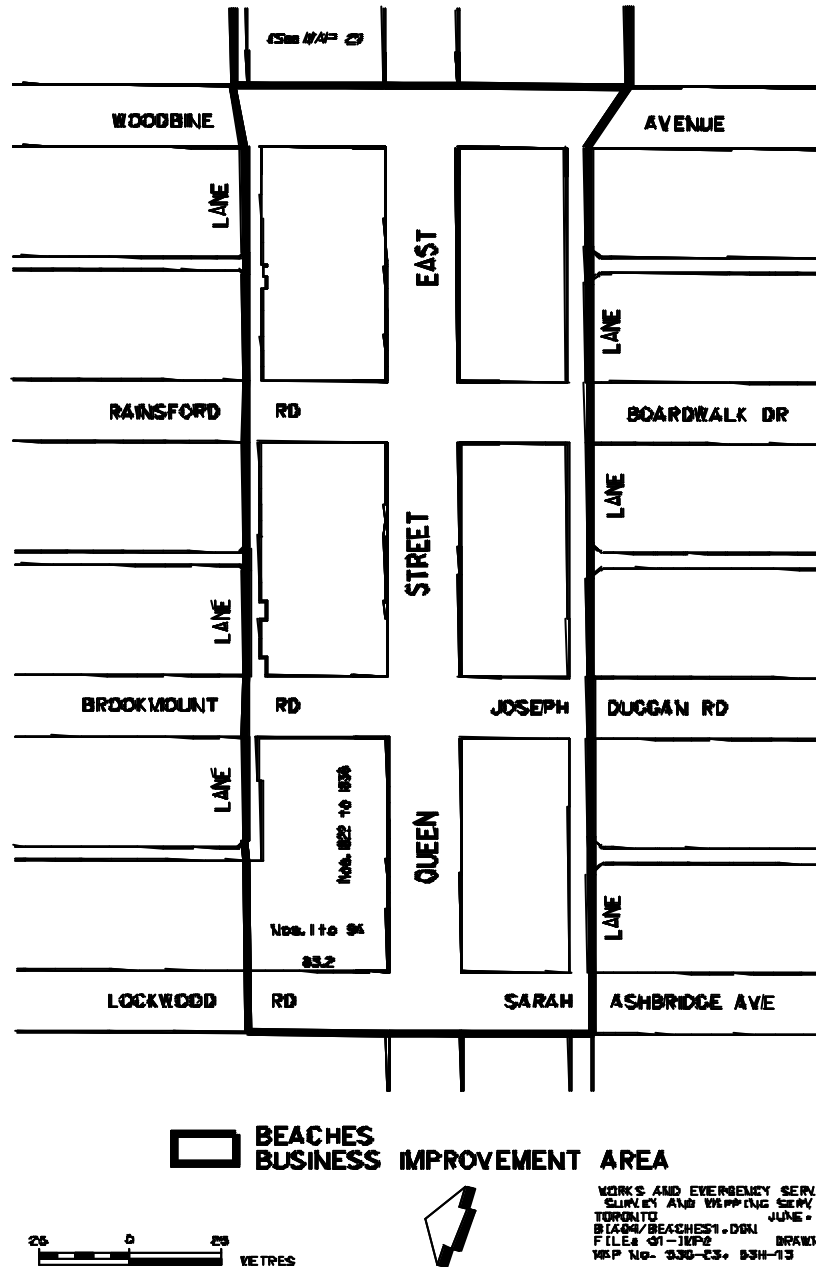
ENACTED AND PASSED this 22nd day of July, A.D. 2004.

DAVID R. MILLER,
Mayor

ULLI S. WATKISS
City Clerk

(Corporate Seal)

MAP 1 of 7



This is a detailed street map of the Woodbine area in Toronto. The map shows a grid of streets with various lanes and street names. Key streets include Waverley, Kenilworth, Elmer, Herbert, and Woodbine Avenue. Other streets shown are East Street, Queen Street, and Kippendavie Avenue. The map also includes several lanes, such as Lane 101, Lane 102, Lane 103, Lane 104, Lane 105, Lane 106, Lane 107, Lane 108, Lane 109, Lane 110, Lane 111, Lane 112, Lane 113, Lane 114, Lane 115, Lane 116, Lane 117, Lane 118, Lane 119, Lane 120, Lane 121, Lane 122, Lane 123, Lane 124, Lane 125, Lane 126, Lane 127, Lane 128, Lane 129, Lane 130, Lane 131, Lane 132, Lane 133, Lane 134, Lane 135, Lane 136, Lane 137, Lane 138, Lane 139, Lane 140, Lane 141, Lane 142, Lane 143, Lane 144, Lane 145, Lane 146, Lane 147, Lane 148, Lane 149, Lane 150, Lane 151, Lane 152, Lane 153, Lane 154, Lane 155, Lane 156, Lane 157, Lane 158, Lane 159, Lane 160, Lane 161, Lane 162, Lane 163, Lane 164, Lane 165, Lane 166, Lane 167, Lane 168, Lane 169, Lane 170, Lane 171, Lane 172, Lane 173, Lane 174, Lane 175, Lane 176, Lane 177, Lane 178, Lane 179, Lane 180, Lane 181, Lane 182, Lane 183, Lane 184, Lane 185, Lane 186, Lane 187, Lane 188, Lane 189, Lane 190, Lane 191, Lane 192, Lane 193, Lane 194, Lane 195, Lane 196, Lane 197, Lane 198, Lane 199, Lane 200. The map also includes several street names, such as Waverley, Kenilworth, Elmer, Herbert, and Woodbine Avenue. The map is oriented with North at the top.

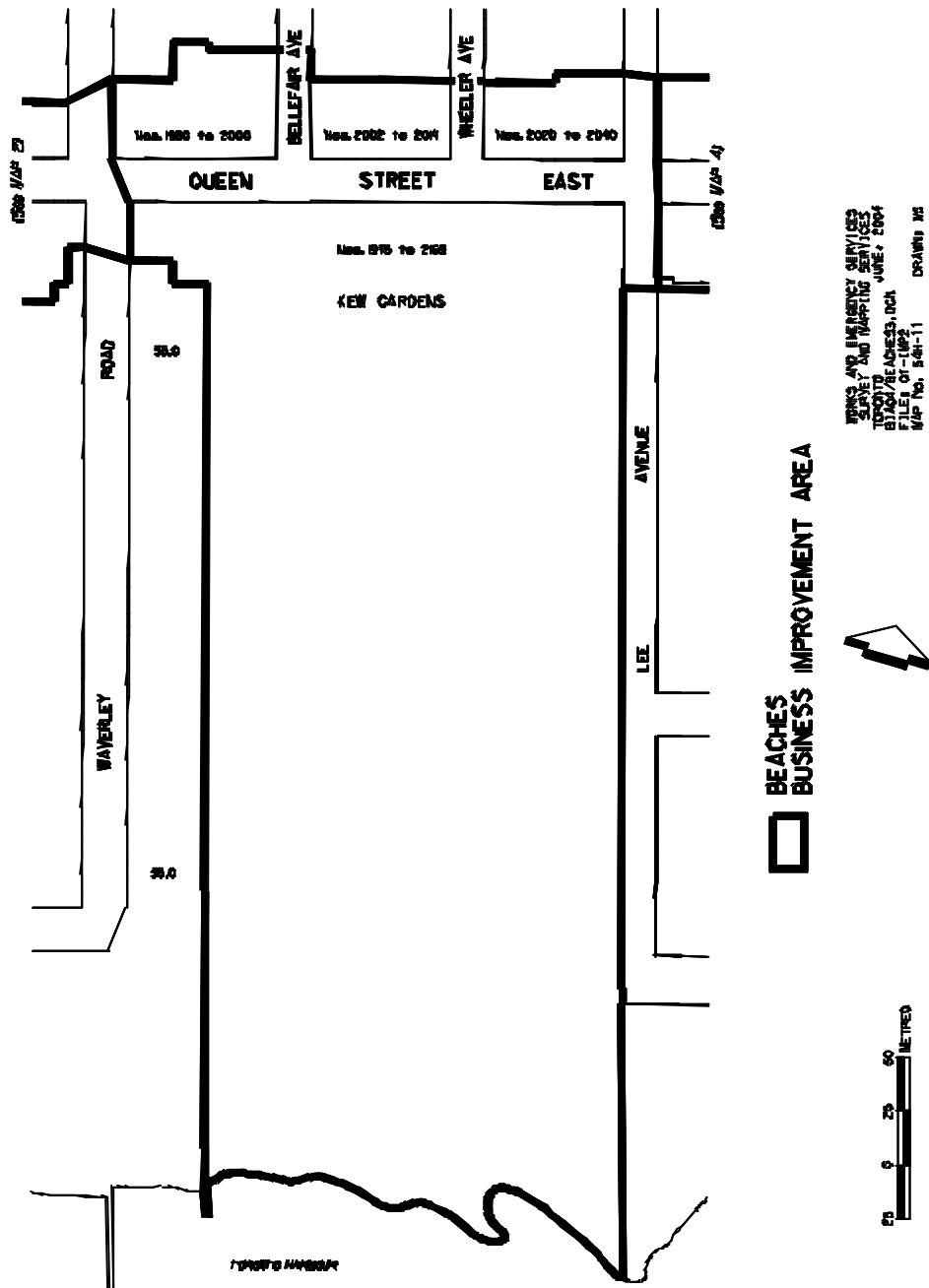


**BEACHES
BUSINESS IMPROVEMENT AREA**



WORKS AND EMERGENCY SERVICES
SURVEY AND MAPPING SERVICES
TORONTO JUNE, 2004
BLACK/BEACHES.DGN
FILED 01-TYPE
VAP No. 04H-11 DOWNSIDE ES

MAP 3 of 7



12th M.P. S.

ISLEWORTH LANE

WINEVA LANE

LEUTY LANE

LEE LANE

HAMMERSMITH AVENUE

WINEVA AVENUE

HAMBLY AVENUE

LEE AVENUE

EAST STREET

QUEEN STREET

30.5

30.1

30.1

30.5

No. 30

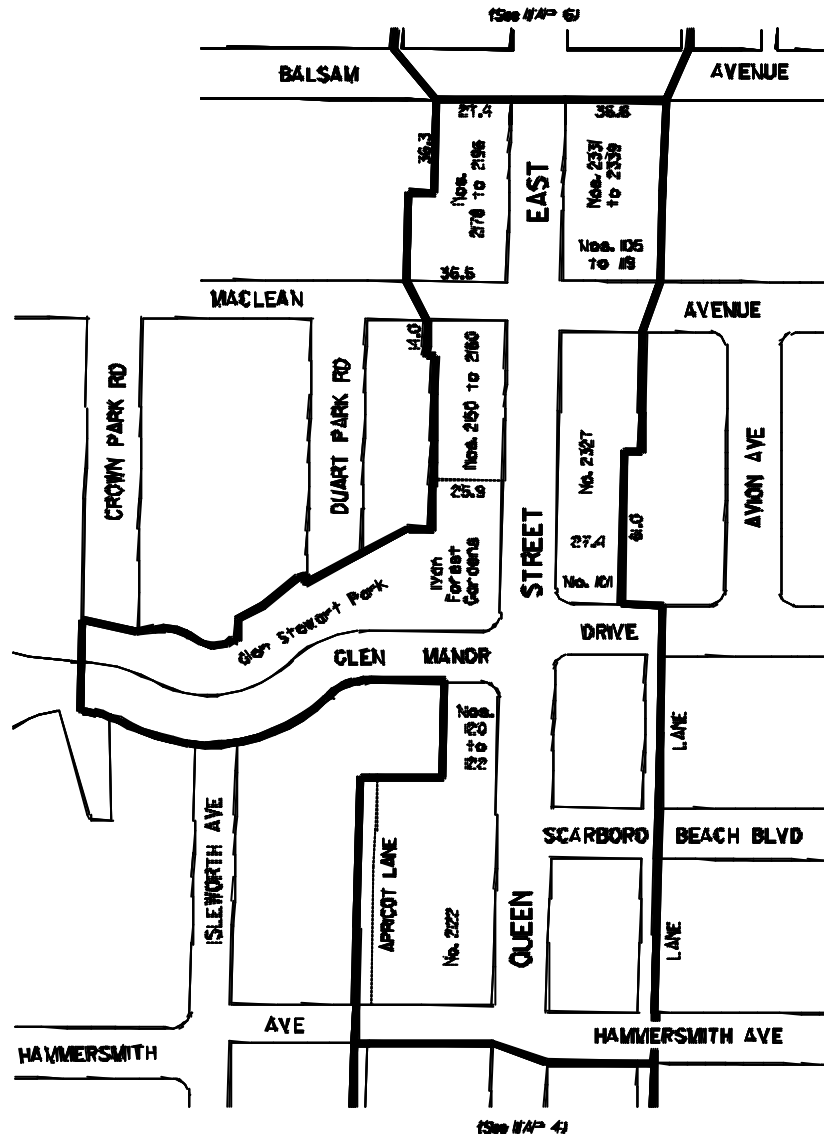
12th M.P. S.

BEACHES BUSINESS IMPROVEMENT AREA



WORKS AND EMERGENCY SERVICES
SURVEY AND MAPPING SERVICES
TORONTO JUNE, 2004
BIA/D/BEACHES/BGN
FILE: 01-1VPS
MAP No. 04H-12 DRAWING 15

MAP 5 of 7



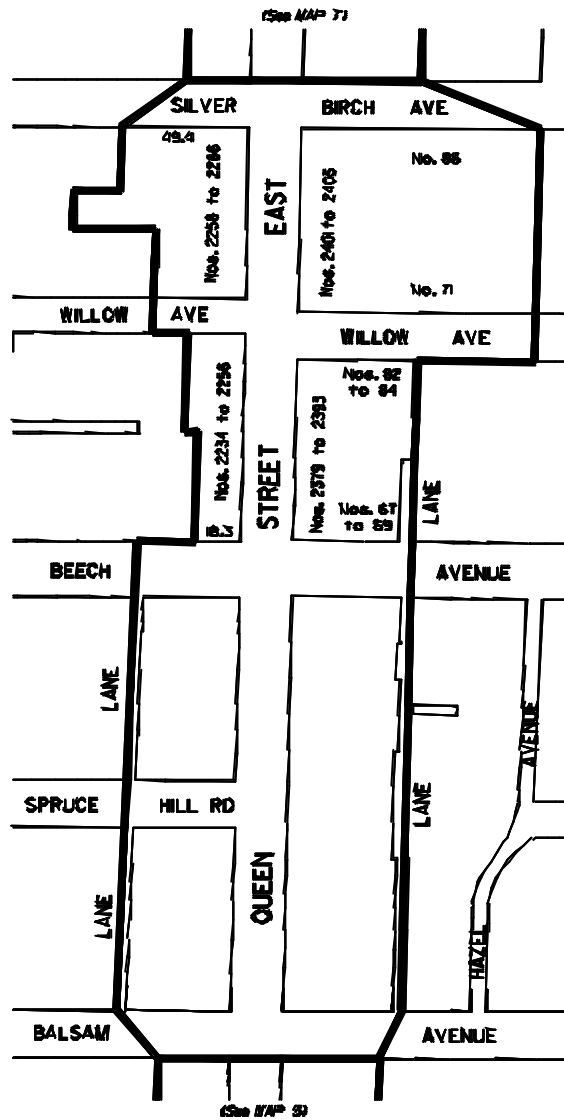
 **BEACHES
BUSINESS IMPROVEMENT AREA**

25 0 25
METRES



WORKS AND EMERGENCY SERVICES
SURVEY AND MAPPING SERVICES
TORONTO
81004/BEACHES.DGN
FILE # 01-IMP2
VAP No. 641-12 DATE: JUN 12 2004

MAP 6 of 7



**BEACHES
BUSINESS IMPROVEMENT AREA**

25 0 25
METRES



WORKS AND EMERGENCY SERVICES
SURVEY AND MAPPING SERVICES
TORONTO
11404/BEACHES.DWG
FILED: 01-JUN-2004
VSP No. 308-322 DRAWING 1/5

A detailed map of the area around 2400 NEVILLE PARK BLVD. The map shows several streets: NEVILLE PARK BLVD at the top, KINGSWOOD RD running horizontally across the middle, and SCARBOROUGH RD at the bottom. A vertical street, QUEEN STREET, runs through the center. To the right of QUEEN STREET, there is another vertical street labeled EAST, and further right, PARK AVE and BALMY AVE. The map is divided into several lots, each with a number. The lots are numbered as follows: 27.4, 27.5, 27.6, 27.7, 27.8, 27.9, 28.0, 28.1, 28.2, 28.3, 28.4, 28.5, 28.6, 28.7, 28.8, 28.9, 29.0, 29.1, 29.2, 29.3, 29.4, 29.5, 29.6, 29.7, 29.8, 29.9, 30.0, 30.1, 30.2, 30.3, 30.4, 30.5, 30.6, 30.7, 30.8, 30.9, 31.0, 31.1, 31.2, 31.3, 31.4, 31.5, 31.6, 31.7, 31.8, 31.9, 32.0, 32.1, 32.2, 32.3, 32.4, 32.5, 32.6, 32.7, 32.8, 32.9, 33.0, 33.1, 33.2, 33.3, 33.4, 33.5, 33.6, 33.7, 33.8, 33.9, 34.0, 34.1, 34.2, 34.3, 34.4, 34.5, 34.6, 34.7, 34.8, 34.9, 35.0, 35.1, 35.2, 35.3, 35.4, 35.5, 35.6, 35.7, 35.8, 35.9, 36.0, 36.1, 36.2, 36.3, 36.4, 36.5, 36.6, 36.7, 36.8, 36.9, 37.0, 37.1, 37.2, 37.3, 37.4, 37.5, 37.6, 37.7, 37.8, 37.9, 38.0, 38.1, 38.2, 38.3, 38.4, 38.5, 38.6, 38.7, 38.8, 38.9, 39.0, 39.1, 39.2, 39.3, 39.4, 39.5, 39.6, 39.7, 39.8, 39.9, 40.0, 40.1, 40.2, 40.3, 40.4, 40.5, 40.6, 40.7, 40.8, 40.9, 41.0, 41.1, 41.2, 41.3, 41.4, 41.5, 41.6, 41.7, 41.8, 41.9, 42.0, 42.1, 42.2, 42.3, 42.4, 42.5, 42.6, 42.7, 42.8, 42.9, 43.0, 43.1, 43.2, 43.3, 43.4, 43.5, 43.6, 43.7, 43.8, 43.9, 44.0, 44.1, 44.2, 44.3, 44.4, 44.5, 44.6, 44.7, 44.8, 44.9, 45.0, 45.1, 45.2, 45.3, 45.4, 45.5, 45.6, 45.7, 45.8, 45.9, 46.0, 46.1, 46.2, 46.3, 46.4, 46.5, 46.6, 46.7, 46.8, 46.9, 47.0, 47.1, 47.2, 47.3, 47.4, 47.5, 47.6, 47.7, 47.8, 47.9, 48.0, 48.1, 48.2, 48.3, 48.4, 48.5, 48.6, 48.7, 48.8, 48.9, 49.0, 49.1, 49.2, 49.3, 49.4, 49.5, 49.6, 49.7, 49.8, 49.9, 50.0, 50.1, 50.2, 50.3, 50.4, 50.5, 50.6, 50.7, 50.8, 50.9, 51.0, 51.1, 51.2, 51.3, 51.4, 51.5, 51.6, 51.7, 51.8, 51.9, 52.0, 52.1, 52.2, 52.3, 52.4, 52.5, 52.6, 52.7, 52.8, 52.9, 53.0, 53.1, 53.2, 53.3, 53.4, 53.5, 53.6, 53.7, 53.8, 53.9, 54.0, 54.1, 54.2, 54.3, 54.4, 54.5, 54.6, 54.7, 54.8, 54.9, 55.0, 55.1, 55.2, 55.3, 55.4, 55.5, 55.6, 55.7, 55.8, 55.9, 56.0, 56.1, 56.2, 56.3, 56.4, 56.5, 56.6, 56.7, 56.8, 56.9, 57.0, 57.1, 57.2, 57.3, 57.4, 57.5, 57.6, 57.7, 57.8, 57.9, 58.0, 58.1, 58.2, 58.3, 58.4, 58.5, 58.6, 58.7, 58.8, 58.9, 59.0, 59.1, 59.2, 59.3, 59.4, 59.5, 59.6, 59.7, 59.8, 59.9, 60.0, 60.1, 60.2, 60.3, 60.4, 60.5, 60.6, 60.7, 60.8, 60.9, 61.0, 61.1, 61.2, 61.3, 61.4, 61.5, 61.6, 61.7, 61.8, 61.9, 62.0, 62.1, 62.2, 62.3, 62.4, 62.5, 62.6, 62.7, 62.8, 62.9, 63.0, 63.1, 63.2, 63.3, 63.4, 63.5, 63.6, 63.7, 63.8, 63.9, 64.0, 64.1, 64.2, 64.3, 64.4, 64.5, 64.6, 64.7, 64.8, 64.9, 65.0, 65.1, 65.2, 65.3, 65.4, 65.5, 65.6, 65.7, 65.8, 65.9, 66.0, 66.1, 66.2, 66.3, 66.4, 66.5, 66.6, 66.7, 66.8, 66.9, 67.0, 67.1, 67.2, 67.3, 67.4, 67.5, 67.6, 67.7, 67.8, 67.9, 68.0, 68.1, 68.2, 68.3, 68.4, 68.5, 68.6, 68.7, 68.8, 68.9, 69.0, 69.1, 69.2, 69.3, 69.4, 69.5, 69.6, 69.7, 69.8, 69.9, 70.0, 70.1, 70.2, 70.3, 70.4, 70.5, 70.6, 70.7, 70.8, 70.9, 71.0, 71.1, 71.2, 71.3, 71.4, 71.5, 71.6, 71.7, 71.8, 71.9, 72.0, 72.1, 72.2, 72.3, 72.4, 72.5, 72.6, 72.7, 72.8, 72.9, 73.0, 73.1, 73.2, 73.3, 73.4, 73.5, 73.6, 73.7, 73.8, 73.9, 74.0, 74.1, 74.2, 74.3, 74.4, 74.5, 74.6, 74.7, 74.8, 74.9, 75.0, 75.1, 75.2, 75.3, 75.4, 75.5, 75.6, 75.7, 75.8, 75.9, 76.0, 76.1, 76.2, 76.3, 76.4, 76.5, 76.6, 76.7, 76.8, 76.9, 77.0, 77.1, 77.2, 77.3, 77.4, 77.5, 77.6, 77.7, 77.8, 77.9, 78.0, 78.1, 78.2, 78.3, 78.4, 78.5, 78.6, 78.7, 78.8, 78.9, 79.0, 79.1, 79.2, 79.3, 79.4, 79.5, 79.6, 79.7, 79.8, 79.9, 80.0, 80.1, 80.2, 80.3, 80.4, 80.5, 80.6, 80.7, 80.8, 80.9, 81.0, 81.1, 81.2, 81.3, 81.4, 81.5, 81.6, 81.7, 81.8, 81.9, 82.0, 82.1, 82.2, 82.3, 82.4, 82.5, 82.6, 82.7, 82.8, 82.9, 83.0, 83.1, 83.2, 83.3, 83.4, 83.5, 83.6, 83.7, 83.8, 83.9, 84.0, 84.1, 84.2, 84.3, 84.4, 84.5, 84.6, 84.7, 84.8, 84.9, 85.0, 85.1, 85.2, 85.3, 85.4, 85.5, 85.6, 85.7, 85.8, 85.9, 86.0, 86.1, 86.2, 86.3, 86.4, 86.5, 86.6, 86.7, 86.8, 86.9, 87.0, 87.1, 87.2, 87.3, 87.4, 87.5, 87.6, 87.7, 87.8, 87.9, 88.0, 88.1, 88.2, 88.3, 88.4, 88.5, 88.6, 88.7, 88.8, 88.9, 89.0, 89.1, 89.2, 89.3, 89.4, 89.5, 89.6, 89.7, 89.8, 89.9, 90.0, 90.1, 90.2, 90.3, 90.4, 90.5, 90.6, 90.7, 90.8, 90.9, 91.0, 91.1, 91.2, 91.3, 91.4, 91.5, 91.6, 91.7, 91.8, 91.9, 92.0, 92.1, 92.2, 92.3, 92.4, 92.5, 92.6, 92.7, 92.8, 92.9, 93.0, 93.1, 93.2

A scale bar with markings at 0, 12.5, and 25 METRES.



WORKS AND EMERGENCY SERVICES
SURVEY AND MAPPING SERVICES
TORONTO JUNE, 2004
B1404/BEACHES1-BGN
FILE: 01-1042
MAP No. 04H-13 BROWN: WS