

Authority: Economic Development Committee Item 11.5,
as adopted by City of Toronto Council on January 29 and 30, 2008
Enacted by Council: January 30, 2008

CITY OF TORONTO

BY-LAW No. 97-2008

To amend City of Toronto Municipal Code Chapter 19, Business Improvement Areas, to reflect the name change of Old Queen Business Improvement Area to Historic Queen East Business Improvement Area.

WHEREAS Chapter 19, Business Improvement Areas, of The City of Toronto Municipal Code designates various areas of the City as Business Improvement Areas; and

WHEREAS City of Toronto Council has approved the name change of the Old Queen Business Improvement Area to the Historic Queen East Business Improvement Area; and

WHEREAS the Toronto Municipal Code Chapter 19, Business Improvement Areas, must be amended to reflect the name change of Old Queen Business Improvement Area to Historic Queen Business Improvement Area;

The Council of the City of Toronto HEREBY ENACTS as follows:

1. The City of Toronto Municipal Code Chapter 19, Business Improvement Areas, is amended as follows:
 - A. The list in section 19-2B is amended by deleting “Old Queen Street BIA” and substituting “Historic Queen East BIA”;
 - B. The table in Schedule A is amended by changing the name “Old Queen” to “Historic Queen East (formerly Old Queen)”;
 - C. The maps of the Old Queen Business Improvement Area in Schedule A are replaced with Maps 1 to 3 of the Historic Queen East Business Improvement Area attached to this by-law as Schedule A.

ENACTED AND PASSED this 30th day of January, A.D. 2008.

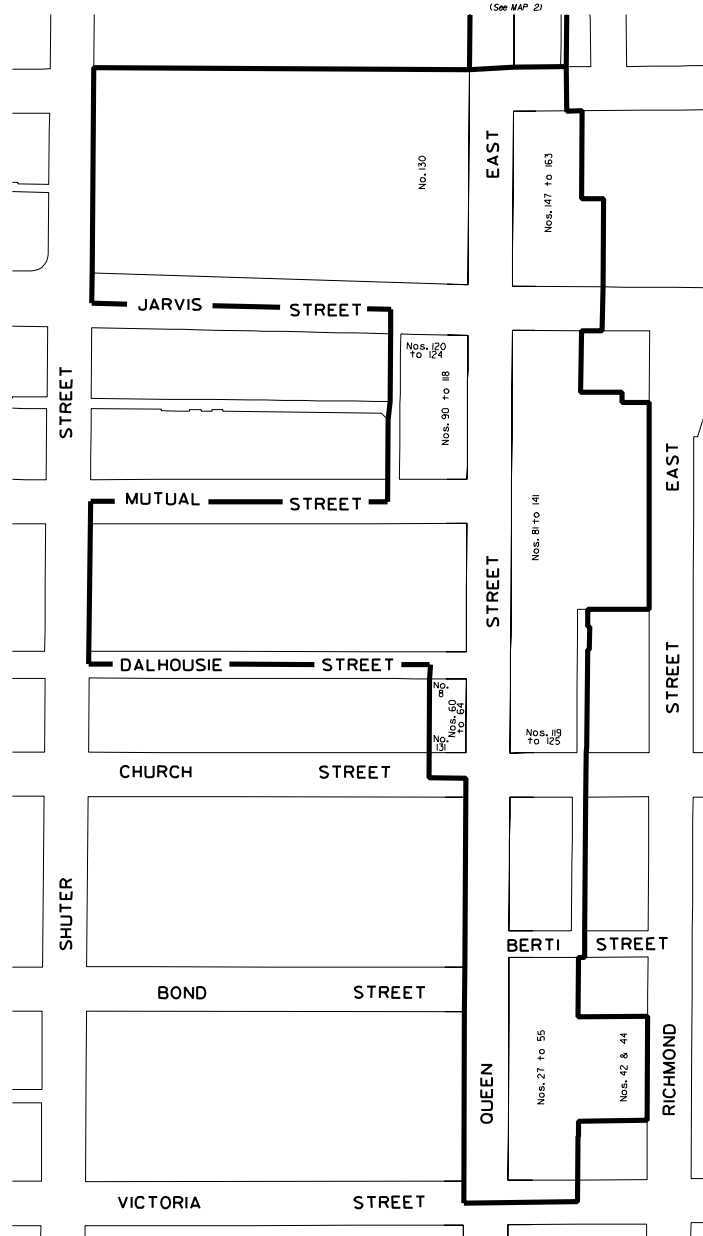
SANDRA BUSSIN,
Speaker

ULLI S. WATKISS
City Clerk

(Corporate Seal)

Chapter 19

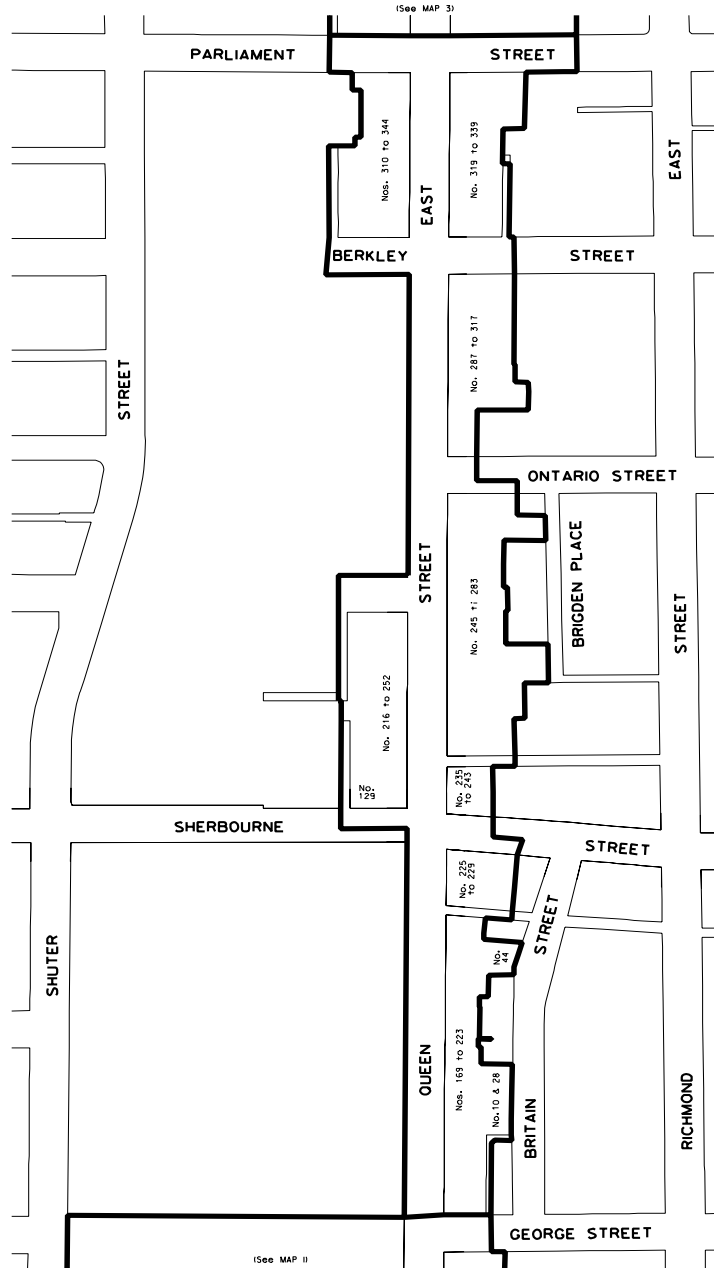
SCHEDULE A
HISTORIC QUEEN EAST
BUSINESS IMPROVEMENT AREA
MAP 1 of 3



SURVEY AND MAPPING SERVICES
 JANUARY 2008 DRAWN: WS/VG
 B1A08/HISTOE_MC1.DGN
 FILE: D0410-OLD QUEEN ST
 MAP No. 51G-21 & 51H-11

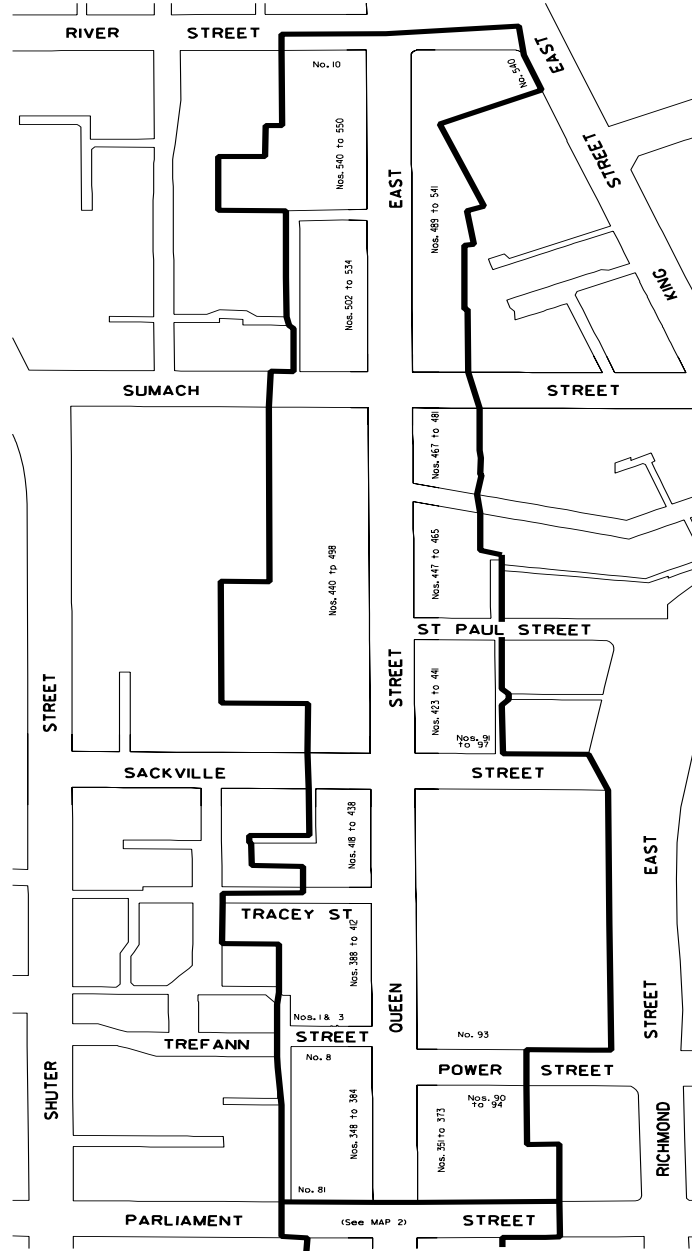
Chapter 19

SCHEDULE A
HISTORIC QUEEN EAST
BUSINESS IMPROVEMENT AREA
MAP 2 of 3



SURVEY AND MAPPING SERVICES
 JANUARY 2008 DRAWN: WS/VG
 BIA08/HISTOE_MC2.DGN
 FILE: D0410-OLD QUEEN ST
 MAP No. 51G-21.22 & 51H-11.12

SCHEDULE A
HISTORIC QUEEN EAST
BUSINESS IMPROVEMENT AREA
MAP 3 of 3



SURVEY AND MAPPING SERVICES
 JANUARY 2008 DRAWN: WS/VG
 BIA08/HIST0E_MC3.DGN
 FILE: D0410-OLD QUEEN ST
 MAP No. 51G-21.22 & 51H-11.12