

Authority: Planning and Growth Management Committee Item 15.2,
adopted as amended, by City of Toronto Council on May 26 and 27, 2008
Enacted by Council: May 27, 2008

CITY OF TORONTO

BY-LAW No. 516-2008

To designate the City of Toronto as a Community Improvement Project Area and to adopt the City-Wide Community Improvement Plan for Brownfield Remediation and Development of Prescribed Employment Uses.

WHEREAS Subsection 28(2) of the *Planning Act* provides that the council of a municipality which has an Official Plan containing provisions relating to community improvement, may by by-law designate the whole or any part of an area covered by such an official plan as a community improvement project area; and

WHEREAS the City of Toronto Official Plan contains the provisions necessary to designate the City of Toronto as a community improvement project area; and

WHEREAS the Central Waterfront and South of Eastern areas of the City of Toronto have already been designated as community improvement project areas; and

WHEREAS Council of the City of Toronto has determined it appropriate to authorize the designation of the balance of the City of Toronto as a community improvement project area; and

WHEREAS Section 28(4) of the *Planning Act* provides that the council of a municipality may adopt a community improvement plan for a community improvement project area; and

WHEREAS a public meeting has been held in accordance with the *Planning Act*;

The Council of the City of Toronto HEREBY ENACTS as follows:

1. The area outlined by heavy lines on Schedule “1”, attached to and forming part of this by-law, is designated as a community improvement project area within the meaning of Section 28 of the *Planning Act*.
2. The community improvement project area shown on Schedule “1” shall be known as the City-Wide Community Improvement Project Area.
3. The community improvement plan attached to and forming part of this by-law at Schedule “2” is hereby adopted.

4. The community improvement plan attached hereto as Schedule “2” shall hereinafter be referred to as the City-Wide Community Improvement Plan for Brownfield Remediation and Development of Prescribed Employment Uses.

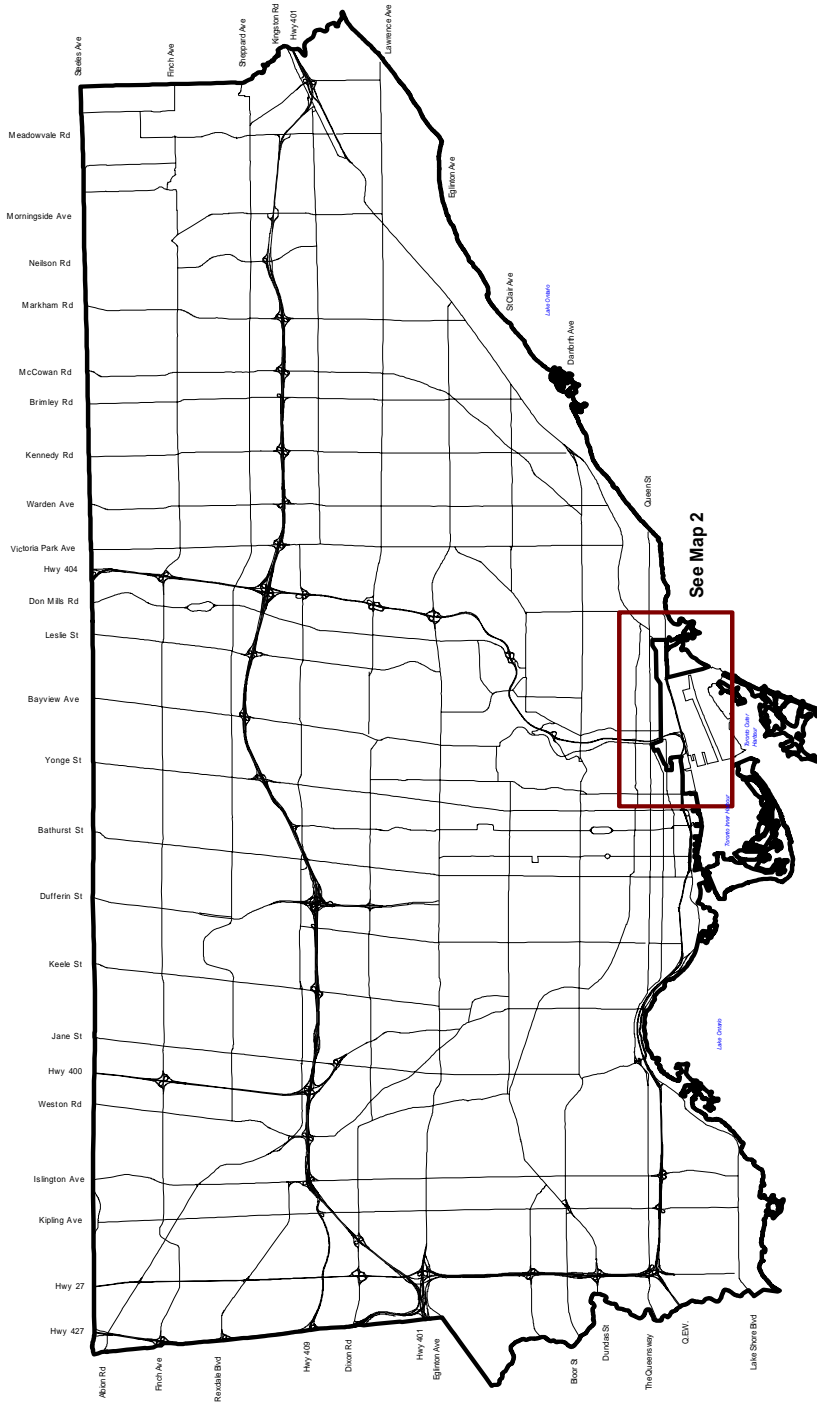
ENACTED AND PASSED this 27th day of May, A.D. 2008.

GLORIA LINDSAY LUBY,
Deputy Speaker

ULLI S. WATKISS
City Clerk

(Corporate Seal)

Schedule "1"



Not to Scale ↗



City-wide Community Improvement Project Area
Map 1 of 2

City-wide Community Improvement Project Area

April 2008




Not to Scale ↗



City Planning Division

City-wide Community Improvement Project Area

Map 2 of 2 - Plan Area Detail

 City-wide Community Improvement Project Area

April 2008

Schedule "2"

***The Toronto Community Improvement Plan
for Brownfield Remediation and Development of Prescribed Employment Uses***

TABLE OF CONTENTS

1	PROJECT AREA & SUMMARY	7
1.1	Project Area	7
1.2	Summary	7
2	AUTHORITY	7
2.1	Authority for CIP and Grants.....	7
2.2	Authority for Brownfield Assistance	8
3	BASIS	9
3.1	Background.....	9
3.2	Economic Development Focussed on Sectors	9
3.3	Challenges Facing the Development of Employment Uses in Toronto.....	10
4	OBJECTIVES OF THE COMMUNITY IMPROVEMENT PLAN	11
5	MUNICIPAL TAX INCREMENT	13
6	THE CIP PROGRAM	13
6.1	Brownfields Remediation Tax Assistance	13
6.2	Development Grants	14
6.3	Focus Areas.....	15
6.4	Financial Incentives Agreement	15
7	CIP EXPIRY	15
8	CIP REVIEW.....	15
APPENDIX 1: BROWNFIELDS REMEDIATION TAX ASSISTANCE		16
1	INTRODUCTION	16
2	PROVINCIAL PARTICIPATION.....	16
3	CALCULATION AND DURATION	16
4	ELIGIBILITY	17
5	OTHER CONDITIONS.....	18
6	PAYMENT.....	19
APPENDIX 2: DEVELOPMENT GRANTS (TIEGS)		20
1	INTRODUCTION	20
2	DEVELOPMENT.....	20
3	ELIGIBILITY CRITERIA	20
3.1	Definitions.....	20
3.2	Eligible Uses	24
3.3	Relationship with Other Grants	25
4	GRANT CALCULATION	26
4.1	Development Grants	26
4.2	Developments Grants with Brownfields Tax Remediation Assistance	26
4.3	Limits	27
4.4	Adjustments	28

4.5	Duration	28
4.6	Staged Development	28
5	OTHER CONDITIONS.....	29
6	PAYMENT.....	29
SCHEDULE 1: THE CENTRES		33
1	INTRODUCTION	33
2	RATIONALE AND BASIS	33
3	OBJECTIVES	34
4	DEVELOPMENT GRANTS FOR MAJOR OFFICE DEVELOPMENT	34
SCHEDULE 2: WALLACE-JUNCTION		38
1	INTRODUCTION	38
2	RATIONALE AND BASIS	38
3	OBJECTIVES	38
4	DEVELOPMENT GRANTS FOR FILM STUDIO COMPLEXES.....	38
5	ELIGIBILITY DATE.....	38

***The Toronto Community Improvement Plan
for Brownfield Remediation and Development of Prescribed Employment Uses***

1 PROJECT AREA & SUMMARY

1.1 Project Area

This Community Improvement Plan (CIP) applies throughout the City of Toronto, with the exception of the Waterfront and the South of Eastern Employment District, as shown in Map 1 and Map 2 attached hereto.

The CIP also includes Focus Areas where special policies apply in addition to the overall policies of this CIP. Focus Areas are addressed in schedules, which include maps showing the Focus Areas.

1.2 Summary

This CIP provides financial incentives to encourage brownfields remediation and/or the development of specific employment uses. Incentives may be available for up to 12 years when the two programs are combined. While both programs support employment uses, incentives for brownfields remediation will be available for a wider range of uses than those provided to specifically encourage development for employment uses.

2 AUTHORITY

2.1 Authority for CIP and Grants

Section 28 of the *Planning Act* authorizes municipalities to designate a Community Improvement Project Area (CIPA) where there is an official plan in effect that contains provisions relating to community improvement in the municipality. The *Planning Act* further authorizes Council to prepare a plan suitable for adoption as a Community Improvement Plan (CIP) for the CIPA.

The City of Toronto Official Plan (and the Official Plans for each of the former municipalities within the City of Toronto¹) contain appropriate provisions related to Community Improvement as required in order to designate and prepare plans for Community Improvement Project Areas as envisioned in Section 28 of the *Planning Act*.

CIPA means “a municipality or an area within a municipality, the community improvement of which in the opinion of the council is desirable because of age, dilapidation, overcrowding, faulty arrangement, unsuitability of buildings or for any other environmental, social or community economic development reason”.

¹ The new Official Plan for the City of Toronto is not yet in force for certain sites across the City because of appeals of the new Official Plan to the OMB. The former Official Plans still apply to these sites.

The *Planning Act* authorizes municipalities to use a CIP to “make grants or loans to the registered owners, assessed owners, and tenants to pay for the whole or any part of the cost of rehabilitating such lands and buildings in conformity with the community improvement plan” (Section 28(7)).

The City of Toronto Official Plan provides that CIPAs will be identified for areas exhibiting:

- physical decline in local building stock;
- barriers to the improvement or redevelopment of vacant or underutilized land or buildings such as contaminated soil, fragmented ownership, or financial disincentive to private investment; or
- declining social, environmental and/or economic conditions.

Section 5.2.2 of the Official Plan states that “Community Improvement Project Areas will be designated by by-law, and CIPs will be prepared to promote the maintenance, rehabilitation, revitalization and/or conservation of selected lands, building and communities facing challenges of transition, deficiency or deterioration or for any other environmental, social or community economic development reason”.

The Official Plan further provides that CIPs will be prepared to provide direction regarding the following:

- allocation of public funds, in the form of grants, loans or other finance instruments, for the physical rehabilitation or improvement of private land and/or buildings including rehabilitation of contaminated properties; and
- other municipal actions, programs or investments for the purpose of stimulating production of affordable housing, strengthening neighbourhood stability, facilitating local physical or economic growth, improving social or environmental conditions, or promoting cultural development.

Further discussion of the Official Plan, the Provincial Policy Statement and the Growth Plan for the Greater Golden Horseshoe as the basis for this CIP is contained in Section 4.

2.2 Authority for Brownfield Assistance

Section 333 of the *City of Toronto Act, 2006* provides authority for the City to cancel all or a portion of municipal taxes, or to defer municipal taxes for contaminated properties within a CIPA where a CIP is in effect with policies contemplating tax assistance for remediation of contaminated properties. This section also states that the Province may provide for the cancellation or deferral of school taxes as further tax assistance for the purpose of remediation of contaminated properties.

3 BASIS

3.1 Background

Prior to the recession of the early 1990s non-residential construction was flourishing in the City and employment reached an all time high of about 1.35 million jobs². Since this time, the development of employment uses has slowed considerably as has employment growth. In 2007 employment reached approximately 1.30 million jobs - still below the 1989 peak, despite an increase in population. In comparison, during this period other areas of the Greater Toronto Area experienced substantial employment growth and non-residential building construction.

Manufacturing in Toronto has fared even less well. Its employment has declined from over 250,000 jobs in the late 1980s to about 150,000 today, with the number of manufacturing establishments dropping by 36% from about 8,300 to 5,300 today³.

In 2002 City Council adopted a new Official Plan which targets 1.835 million jobs by 2031. The Growth Plan for the Greater Golden Horseshoe also forecasts Toronto's employment to be 1.64 million in 2031⁴. The tools provided in this CIP will greatly assist the City to reach this anticipated employment growth. It will also advance other City and Provincial policy goals such as brownfields remediation and intensification.

3.2 Economic Development Focussed on Sectors

Over the last fifteen years the City has focused on developing sector development strategies and activities designed to support their ongoing growth and international positioning using limited economic development tools. As global competition continues to escalate, the City must find new ways to ensure that our sectors continue to grow.

City Council recently adopted an Agenda for Prosperity that is based on four pillars:

1. Proactive Toronto: business climate
2. Global Toronto: internationalization
3. Creative Toronto: productivity and growth
4. One Toronto: economic opportunity and inclusion.

The Agenda for Prosperity identifies sector development and expansion as a priority action. One of its strategic directions is:

“work collaboratively to strengthen and expand key industry and geographic clusters such as aerospace, automotive, food processing and other manufacturing, financial services, business and professional services, biotechnology, screen-based industries, cultural industries, tourism, design, education and strategic nodes including business improvement areas, downtown and waterfront.” (Agenda for Prosperity, p24)

² These employment data are provided by the City of Toronto's Annual Employment Survey.

³ *ibid*

⁴ These employment forecasts are based on the Census 'Place of Work' data, which count more jobs in the City than the Employment Survey.

The continuing growth of these sectors is crucial to the City being able to enhance its international position and reputation. These sectors produce the goods and services that can be sold not only locally but to the world. Selling outside of the region brings in new wealth and long-term sustainable growth. Driving new wealth creation then fuels personal spending on locally focused activities such as, shopping, personal care and entertainment.

3.3 Challenges Facing the Development of Employment Uses in Toronto

The municipalities in the vicinity of Toronto have two primary competitive advantages over the City when attracting employment uses. The commercial and industrial tax rates in surrounding municipalities are generally lower than those in Toronto. Secondly, employment land in many areas of the GTA is abundant, and its development is easier and more profitable than the redevelopment of existing employment land in Toronto.

To address the first competitive disadvantage, in October of 2005 City Council adopted a program to reduce the commercial and industrial tax ratios from 3.72 and 4.09 times residential respectively in 2006 to 2.5 times residential in 2020.

This CIP seeks to address the second competitive disadvantage relating to land supply and the cost of developing employment uses in Toronto. Notwithstanding the relatively limited amount of growth in recent years, the City continues to provide many of the attributes sought by employment users including a large diverse labour force, good linkages and a large local market. However, a lack of suitable sites and buildings has restricted the City from obtaining a larger share of the GTA's employment growth.

Unlike surrounding areas, Toronto has essentially no undeveloped land for employment uses. As a result, most long-term employment growth can only be achieved by increasing the stock of employment spaces through the redevelopment and more intensive use of existing land.

The development of residential uses in particular will often provide a land owner a larger financial benefit than the development of land for employment uses. As many employment uses, especially in the manufacturing sector, require one storey buildings, the development of a multi-story residential condominium on the same site is far more profitable in today's marketplace. Although recent legislative changes have made it more difficult for applicants to redesignate employment land, the speculative pressure continues to exist in many areas of the City.

Similarly, the stock of Toronto's buildings, particularly in the industrial sector, continues to age as very few new buildings are constructed. This is a concern as businesses that require modern space have few options in the City, unless they build new buildings.

The manner and form in which Toronto's employment land was originally developed has resulted in other challenges. First, many existing sites are contaminated making redevelopment more costly, and site remediation is often a condition for obtaining financing for redevelopment. Second, since Toronto's employment lands were developed the design requirements for space have changed. For example, today many uses require buildings with greater clear heights and spans than most buildings in the City can provide. In order to accommodate a full range of potential uses, new buildings need to be built on sites that require remediation and/or redevelopment. This is in contrast to the situation elsewhere in the GTA where easy to develop

greenfield sites are readily available. Finally, as many older properties are constrained, it can be costly to expand a building on site, if it is possible at all.

Most future employment growth will be in offices or industrial buildings. Pro formas completed as part of the City's *Long-Term Employment Land Strategy*⁵ showed that in Toronto both office and industrial development is at a financial disadvantage compared to developments in surrounding municipalities. As a result, potential jobs go to places other than Toronto.

The *Long-Term Employment Land Strategy* concluded that financial incentives are required to make development in Toronto more competitive.

Other reasons for the reduced investment value of employment development in Toronto includes:

- Higher operating costs.
- More difficult to assemble sites.
- Less market interest due to age and stature of adjacent buildings.
- Higher land costs in some cases.

The redevelopment of existing industrial properties, in particular, is economically challenging. A key reason is that for the land component of a project there is often substantial price hurdle because of the upward pressure on values attributable to the speculative potential of alternative more valuable uses such as retail and residential. A second reason is that even where existing buildings are obsolete, the present value of revenue generated from the existing rents surpass the capital costs of redeveloping the property.

It should also be noted that uses in the sectors targeted by the City's Agenda for Prosperity often require specialized space requirements that makes their development or expansion more difficult and costly.

4 Objectives Of The Community Improvement Plan

The primary objectives of this CIP are to encourage brownfields remediation and the development of certain employment uses in the City. It is expected the CIP will:

- i. Help Toronto to reach the Official Plan's employment target and the employment forecast in the Growth Plan for the Greater Golden Horseshoe.
- ii. encourage the intensification of employment areas through expansion and new development. This is consistent with Provincial Policy Statement 2005 section 1.1.3.3 which states: "Planning authorities shall identify and promote opportunities for intensification and redevelopment where this can be accommodated taking into account existing building stock or areas, including brownfield sites, and the availability of suitable existing or planned infrastructure and public service facilities required to accommodate projected needs."

⁵ Hemson Consulting Ltd, 'Long term Employment Land Strategy, City of Toronto, Phase 2 Report', report prepared for the Toronto Economic Development Corporation in cooperation with the the City of Toronto Economic Development Office (January 2007)

- iii. “Promote economic development and competitiveness by:
 - a) providing for an appropriate mix and range of employment (including industrial, commercial and institutional uses) to meet long-term needs;
 - b) providing opportunities for a diversified economic base, including maintaining a range and choice of suitable sites for employment uses which support a wide range of economic activities and ancillary uses, and take into account the needs of existing and future businesses;
 - c) planning for, protecting and preserving employment areas for current and future uses; and
 - d) ensuring the necessary infrastructure is provided to support current and projected needs.” (Provincial Policy Statement 2005, Section 1.3.1)

- iv. Improve industrial and office tenant attraction through a “city-wide incentive package that provides time-limited cost reductions (e.g. taxes, TIEGs, reduced charges) that encourages environmental improvements/upgrading to existing industrial and commercial land, buildings and operations (e.g. energy efficiency, green roofs, heritage restoration), brownfield rehabilitation, corporate tax credits for bulk transit pass purchase and support for strategic sectors (e.g. film/media studios, biomedical/ labs)” (Agenda for Prosperity 2008, Pillar 1, Action 7).

- v. Support the remediation of contaminated sites in preparation of their future use for employment uses.

- vi. Support the vision of the Official Plan for a city with a strong and competitive economy with a vital downtown that creates and sustains well-paid, stable, safe and fulfilling employment opportunities for all Torontonians. (OP p1-2)

- vii. Support the Official Plan’s view of the City’s future as one where diverse employment areas can adapt to changing economic trends and are poised to capture new business opportunities. (OP p1-3)

- viii. Help enhance Employment Districts in order to ensure they are attractive and function well, through actions such as investing in key infrastructure, or facilitating investment through special tools, programs or partnerships, in order to:
 - a) revitalize *Employment Districts* which may be experiencing decline because of vacancies and closures, absence of key physical infrastructure, poor accessibility, or poor environmental conditions;
 - b) promote the distinctive character or specialized function of a *District* to attract firms within a particular targeted cluster of economic activity;
 - c) facilitate the development of vacant lands; and
 - d) create comfortable streets, parks and open spaces for workers and landscaped streetscapes to attract new business ventures. (OP, Sec 2.2.4.2 b))

- ix. Encourage “the establishment of key clusters of economic activity with significant value-added investment and employment.” (OP, Sec 4.6.6 b)

- x. Support the Official Plan's overall direction to protect employment land for employment uses.
- xi. Promote development of key sectors.
- xii. Improve the built form and physical character of underutilized spaces.
- xiii. Improve air quality, energy efficiency and reduce water consumption by requiring development meet the minimum requirements of Toronto's Green Development Standards before being eligible for development grants.

5 MUNICIPAL TAX INCREMENT

The programs described herein will provide financial incentives utilizing all or a portion of the "Municipal Tax Increment", which, for the purpose of this plan shall be defined and calculated as follows:

Formula: $\text{Municipal Tax Increment} = \text{Destination Municipal CVA Taxes} - \text{Base Municipal CVA Taxes}$.

Base Municipal CVA Taxes means the amount calculated by multiplying the Current Value Assessment(s) (CVA) for the property/properties, as most recently updated by the Municipal Property Assessment Corporation (MPAC) for the taxation year in which the financial incentive agreement, as defined below, is signed, by the municipal tax rate applicable for that property/properties for that taxation year. The Base Municipal CVA Taxes are fixed at the time the grant agreement is signed, and remain unchanged for the duration of the term of the agreement.

Destination Municipal CVA Taxes means the Municipal CVA taxes that would be payable upon the first reassessment following development, at which point the destination taxes shall be fixed based on the CVA for the fully developed property/properties, multiplied by the municipal tax rate applicable for that property/properties at that time. However, if, at any time after the Destination Municipal CVA Taxes have been fixed, a property owner successfully appeals the assessment so as to reduce the taxes payable on a property, the Destination Municipal CVA Tax shall be deemed to be the taxes payable as a result of the decision of the appeal body and the Municipal Tax Increment shall be adjusted accordingly for each year to which the decision applies. The City reserves the right, at its sole discretion, to withhold any financial assistance under this program if there is an assessment appeal for that property/properties pending final disposition of the appeal.

6 THE CIP PROGRAM

In order to achieve the objectives of this CIP, the City will offer the programs described in Sections 6.1 and 6.2, below.

6.1 Brownfields Remediation Tax Assistance

For the purpose of this CIP, Brownfield Remediation Tax Assistance is designed to provide tax assistance where environmental remediation is undertaken on brownfield sites in conjunction

with development for employment uses, excluding retail development. The assistance will take the form of a cancellation of a portion of the Municipal Tax Increment payable following the remediation and development of the site. Brownfield Remediation Tax Assistance may be provided for up to 3 years or until all eligible remediation costs have been compensated through the program (whichever occurs first).

In addition to the cancellation of municipal taxes, some or all school taxes may also be cancelled, at the sole discretion of the Province. Full details of the program are set out in Appendix 1.

6.2 Development Grants

The Development Grant program is designed to provide assistance in the form of a series of annual grants to eligible owners who develop buildings and facilities for employment uses in targeted sectors. Targeted sectors are identified and defined in Appendix 2. Generally, they include:

- Biomedical
- Computer Systems Design and Services
- Creative Industries
- Food and Beverage Wholesaling
- Information and Communications Technology and Services
- Manufacturing
- Scientific Research and Development
- Software Development
- Tourism

Development Grants will also be available for Convergence Centres for targeted sectors, Incubators for all sectors and Transformative Projects which can play a key role in supporting new businesses and initiatives in the targeted sectors.

Development Grants are only available for buildings and facilities being developed on properties that were previously developed for an urban use, or for the expansion of an existing building, facility or operation.

Development Grants are funded from a portion of the Municipal Tax Increment. The grants are often referred to as Tax Increment Equivalent Grants (TIEGs). The total grant for a development may not exceed 60% of the cumulative Municipal Tax Increment over a 10-year period. All eligible development must conform to the zoning by-law and will require a building permit.

Developments qualifying for Brownfield Remediation Tax Assistance and Development Grants may be eligible for a maximum of 12 years combined assistance.

Full details of the program, including definition of the eligible uses, are set out in Appendix 2.

6.3 Focus Areas

The Schedules attached to this CIP form part of this CIP and provide further community improvement policies for identified geographic areas within the City. For the purpose of this CIP, these areas will be referred to as Focus Areas. Each schedule provides an explanation respecting the specific needs that have been identified for each Focus Area so as to warrant different policies than those applied City-wide. Unless otherwise indicated, the policies contained in the City-wide CIP will continue to apply in the Focus Areas in addition to the specific Focus Area policies.

6.4 Financial Incentives Agreement

As a condition of both programs described herein, owners shall enter into an agreement with the City, to be registered on title (hereinafter referred to as the “Financial Incentives Agreement”). The Financial Incentives Agreement will set out the terms and conditions of the Brownfields Remediation Tax Assistance and/or the Development Grant Program, as applicable. Terms and conditions of the Financial Incentives Agreement will compliment and may expand upon, but in no way will detract from the conditions set out herein.

7 CIP EXPIRY

This CIP shall expire five (5) years after its coming into full force and effect subject only to Council amending this CIP so as to revise the expiry date or delete this provision. Upon the expiry of this CIP, the City will no longer accept new applications for Brownfields Remediation Tax Assistance or Development Grants. Despite the expiry of this CIP, owners that successfully submitted applications prior to the expiration date and were found eligible to receive Brownfields Remediation Tax Assistance and/or Development Grants will continue to receive Brownfields Remediation Tax Assistance and/or Development Grants, as applicable, in accordance with this CIP.

8 CIP REVIEW

The CIP will be reviewed no later than four (4) years after it comes into full force and effect. The review will be initiated by a staff report recommending the content and process for the review.

APPENDIX 1: BROWNFIELDS REMEDIATION TAX ASSISTANCE

1 INTRODUCTION

This program is designed to provide assistance to brownfield properties where contamination has rendered the property vacant, under-utilized, unsafe, unproductive or abandoned. Properties will only qualify for assistance where brownfields remediation is undertaken in conjunction with development of employment uses, with certain exceptions, as detailed below. The financial assistance will be determined based on the Municipal Tax Increment following development for employment uses. Further, at its sole discretion, the Province may elect to provide tax assistance by cancelling all or a portion of the school portion of property taxes.

Owners are only eligible for Brownfields Remediation Tax Assistance where a Phase II Environmental Site Assessment has been conducted, and has identified contaminants exceeding acceptable Ministry of Environment standards that would prevent a Record of Site Condition being registered in the Environmental Site Registry, in accordance with subparagraph 4i of Section 168.4 of the *Environmental Protection Act*. There are a number of other eligibility requirements which are set out below.

In addition, the City must pass a by-law, pursuant to Section 333(2) of the *City of Toronto Act, 2006* to authorize the tax assistance. By-laws will be brought forward as properties become eligible for assistance.

Property owners receiving the Brownfields Remediation Tax Assistance will be required to enter into a Financial Incentives Agreement with the City.

2 PROVINCIAL PARTICIPATION

In addition to the cancellation of a portion of municipal taxes, all or part of the school portion of property taxes may also be cancelled or deferred pursuant to the *City of Toronto Act, 2006*. For this to occur, the Minister of Finance must approve the Provincial participation, including the extent of tax assistance the Province will provide. The City must notify the Minister of Finance prior to the passage of any by-law pursuant to Section 333(2) of the *City of Toronto Act, 2006*, at which time the Minister may approve the by-law and also provide for the cancellation or deferral of school taxes proportionally. The matching education property tax assistance may be provided on a different schedule from the assistance provided by the City and may be subject to different conditions.

3 CALCULATION AND DURATION

The Brownfields Remediation Tax Assistance will be provided in the form of a cancellation of all or a portion of the Municipal Tax Increment. The Brownfield Remediation Tax Assistance will be available for a 'Development Period' which will commence upon reassessment following development and end on the earliest of:

- (a) Either
- (i) two (2) years after the date that MPAC reassesses the property to reflect the fully improved value of the developed property; or
 - (ii) three (3) years after the date that MPAC reassesses the property to reflect the fully improved value of the developed property, if the property is also receiving development grants described under Appendix 2 of this CIP; or
- (b) the date that the tax assistance provided for the property equals the sum of,
- (i) the cost of any action taken to reduce the concentration of contaminants on, in or under the property to permit a record of site condition to be filed in the Environmental Site Registry under section 168.4 of the *Environmental Protection Act*, and
 - (ii) the cost of complying with any certificate of property use issued under section 168.6 of the *Environmental Protection Act*;

Assistance in any year will be reduced by the amount of any rebate of municipal taxes paid to the property owner, including rebates to reflect vacancy, charitable status, heritage status etc.

Only the following costs will be eligible for Brownfields Remediation Tax Assistance:

- Environmental studies; i.e. a Phase II Environmental Site Assessment and/or a Phase III Environmental Site Assessment/Remedial Workplan;
- Environmental remediation;
- Environmental insurance premiums;
- Demolition or removal of debris relating to remediation;
- Cost of complying with a Certificate of Property Use.

For further clarity, Brownfields Remediation Tax Assistance will not exceed the Municipal Tax Increment in any given year. The property owner will be required to pay the property taxes as calculated from year to year in the Development Period less the amount to be cancelled in each year under this assistance program. The Municipal Tax Increment to be cancelled will not exceed the property owner's eligible remediation costs minus any other City or external grants that provide money for brownfield remediation.

Finally, Brownfields Remediation Tax Assistance will only be provided to offset remediation costs incurred after the Section 333(2) By-law has been enacted and for costs related to environmental testing incurred within the 12 months prior to the submission of an application for Brownfield Remediation Tax Assistance unless the Brownfields remediation commenced after December 13, 2007 and before this Plan came into full force and effect.

4 ELIGIBILITY

To qualify for Brownfields Remediation Tax Assistance the property must be developed for employment uses, excluding retail uses. Ancillary retail uses subordinate and directly related to, and dependent upon, a principal employment use, building or structure will be considered eligible, including ground floor retail in an office building.

For the purpose of this Appendix a retail use is defined as lands, buildings or structures or parts thereof used, designed or intended for use for the primary purpose of the sale or rental of services, goods, foods, wares, merchandise, substances, articles or things to the public, and includes offices in connection with, related or ancillary to such retail uses, and includes, but is not limited to, the following:

- a) Restaurants, fast food restaurants, banquet halls;
- b) Night clubs;
- c) Cinemas, movie houses and drive-in theatres;
- d) Automotive fuel stations with or without service facilities, commercial parking structures, specialty automotive shops, automotive repairs, collision services, car or truck washes, and auto dealerships;
- e) Regional shopping centres, community shopping centres and neighbourhood shopping centres, including more than two stores attached and under one ownership;
- f) Department stores and discount stores;
- g) Bank branches and similar financial institutions, including credit unions but excluding freestanding bank kiosks;
- h) Warehouse clubs and retail warehouses, including commercial establishments which have as their principal use the sale of goods and merchandise to the public in a warehouse format;
- i) Personal service stores and establishments.

Concert halls and theatres are an eligible employment use for the purposes of this Appendix.

Should other ineligible uses be developed on the property, the owner will be required to pay the full property taxes for that portion that contains ineligible uses. For a property developed for a combination of eligible and ineligible uses, the portion attributable to the ineligible uses will be determined based on the gross floor area of the ineligible use.

5 OTHER CONDITIONS

To qualify for Brownfields Remediation Tax Assistance, the following criteria must be met:

- i) The applicant must submit to the City:
 - a) A Phase II Environmental Site Assessment confirming that the property does not meet the standards that would permit a Record of Site Condition to be filed with the Ministry of Environment.
 - b) A brief description of the remediation proposed, including technologies to be used and the expected duration of remediation work.
 - c) A statement of costs to be incurred in connection with the remediation, in a form satisfactory to the General Manager of Economic Development. This statement must summarize all remediation costs. Paid invoices must be from a Qualified Person as defined in Ontario Regulation 153/04 of the *Environmental Protection Act* or an entity that is satisfactory to the City. The costs claimed may be subject to an independent audit at the City's request, to be conducted at the sole expense of the property owner.

- d) A signed declaration respecting funding from other City or external sources.
 - e) Details of the proposed development.
- ii) The property must not be in arrears with taxes or other fees and charges that may have been imposed by the City.
 - iii) The Owner must enter into a Financial Incentives Agreement with the City to be registered on title, pursuant to Section 28(7) and 28(11) of the *Planning Act*.
 - iv) The applicant must meet any further conditions as may be included in the By-law passed pursuant to Section 333(2) of the *City of Toronto Act, 2006*, if any.

6 PAYMENT

- i) The City will provide Brownfield Remediation Tax Assistance in the form of a cancellation of a portion of property tax payments.
- ii) Property owners will be required to pay Base Municipal CVA Taxes during the Development Period, as defined in this CIP.
- iii) The amount of tax assistance to be provided will be adjusted in the event of reassessment as a result of an assessment appeal.
- iv) In case of an assessment appeal, the City reserves the right to suspend the Brownfield Remediation Tax Assistance program pending final disposition of the appeal.
- v) The timing or terms of any Provincial Brownfield Remediation Tax Assistance may not align with the timing of City assistance.

APPENDIX 2: DEVELOPMENT GRANTS (TIEGS)

1 INTRODUCTION

The Development Grants program is designed to provide assistance in the form of a series of annual grants to eligible owners who undertake development for specific employment uses. The grants are designed to stimulate building construction and expansion within key sectors of the economy. This development will help the City to meet the economic development and employment objectives set out in the Official Plan, Toronto's Agenda for Prosperity and other policy documents.

The grants will be funded from a portion of the Municipal Tax Increment, by way of a tax increment equivalent grant (TIEG).

Prior to receiving the Development Grants, property owners must enter into a Financial Incentive Agreement with the City.

2 DEVELOPMENT

To be eligible for Development Grants properties must undergo development. Development is investment that results in the productive use of lands and/or buildings within the CIPA for the purpose of specified uses described below, and includes but is not limited to new building construction or improvements made for the purposes of establishing or maintaining a business enterprise, or the expansion of existing buildings to realize more effective utilization of the land's potential.

A separate program to assist with brownfield remediation is also available (see Sec 6.1, Brownfields Remediation Tax Assistance, and Appendix 1).

3 ELIGIBILITY CRITERIA

3.1 Definitions:

- i) **Biomedical:** pharmaceutical, bio-technology product, or medical device manufacturing and/or scientific research and development related to the creation of products, processes and services designed to improve health. Does not include activities related to patient health care such as doctor's offices, clinics, diagnostic labs or hospitals.
- ii) **Broadcasting:** radio, television and internet broadcasting undertaken within studios and associated facilities but not including Film Studio Complexes.
- iii) **Computer Systems Design and Services:** provision of expertise in the planning and design of computer systems and of other technical computer-related services.

- iv) Convergence Centre: a facility that must demonstrate by way of a business plan that it:
- includes an intentional focus/mandate on cluster or sector development;
 - provides programming for tenants focusing on business development, collaboration and networking;
 - uses the majority of its space for companies within the specific cluster or sector;
 - provides external stakeholder and/or public access to programming and/or space; and
 - provides security of tenure for a cluster/sector development organization.
- v) Corporate Headquarters: Office space that serves as the operational and administrative centre for a company and which must demonstrate the following characteristics:
- a declaration in corporate statements that it is a Global Headquarters, or Canadian Headquarters;
 - represents the Command & Control Centre for corporate activities within a prescribed national or international geography;
 - represents the Strategic Planning Centre for corporate activities within a prescribed national or international geography;
 - represents the principal office location for the Chief Executive Officer and senior executive team;
 - occupies a minimum floorspace of 10,000 m²;
 - maintains a minimum employment of 300 persons.
- vi) Corporate Office: office space used by a single user or firm for corporate management and administration.
- vii) Corporate Office Building: an Office Building with a GFA greater than 5,000 square metres, of which the greater of 2,500 square metres or 25% of the buildings GFA is used for a Corporate Office.
- viii) Creative Industries: industries which have their origin in individual creativity, skill and talent and which have a potential for wealth and job creation through the generation and exploitation of intellectual property, including:
- Arts and Crafts;
 - Broadcasting;
 - Design;
 - Film, Video and Photography;
 - Music and the Visual and Performing Arts;
 - Publishing;
 - Software, Computer Games and Electronic Publishing.

Live/Work units are excluded.

- ix) Downtown: the area shown on Map 3, 'Downtown', attached hereto.

- x) **Film Studio Complex:** premises used for producing motion pictures with a minimum GFA of 7,500 square metres; and in addition may include:
- uses accessory to the film studio(s),
 - facilities and services for employees and users of the Film Studio Complex, and
 - other uses associated with the operation of the film studio(s).
- xi) **Food and Beverage Wholesale:** premises used for the sale of food and beverages to retailers or other businesses, but not including the sale of food and beverages directly to the public. No retail operations or warehouse clubs will be eligible for incentives, even if ancillary to the main use.
- xii) **Gross Floor Area (GFA):** the total area of all wholly enclosed floors in a building, above and below grade, measured from the exterior of the main walls at the level of each floor, including stairwells and escalators; but excluding areas used by vehicles for purposes of parking or loading, or both.
- xiii) **Incubator:** a facility that must demonstrate by way of a business plan that it:
- has a mandate for entrepreneurship development and job creation;
 - provides start-up companies with a combination of a business address, space and shared support services; and
 - offers regular start-up business and professional development training.
- xiv) **Information Services and Data Processing:** gathering, preparation, transformation, processing and dissemination of data, excluding call centre operations.
- xv) **Manufacturing:** fabricating, processing, assembling, packaging, producing or making goods or commodities, including ancillary repair, storage, wholesaling or office uses.
- xvi) **Office building:** a building in which at least 80% of the GFA is used for offices.
- xvii) **Performing Arts:** the organization, promotion, operation and presentation of live theatre and music and other performing arts within theatres and other arts facilities.
- xviii) **Retail use:** lands, buildings or structures or parts thereof used, designed or intended for use for the primary purpose of the sale or rental of services, goods, foods, wares, merchandise, substances, articles or things to the public, and includes offices in connection with, related or ancillary to such retail uses, and includes, but is not limited to, the following:
- a) Restaurants, fast food restaurants, banquet halls;
 - b) Night clubs;
 - c) Cinemas, movie houses and drive-in theatres;
 - d) Automotive fuel stations with or without service facilities, commercial parking structures, specialty automotive shops, automotive repairs, collision services, car or truck washes, and auto dealerships;

- e) Regional shopping centres, community shopping centres and neighbourhood shopping centres, including more than two stores attached and under one ownership;
- f) Department stores and discount stores;
- g) Bank branches and similar financial institutions, including credit unions but excluding freestanding bank kiosks;
- h) Warehouse clubs and retail warehouses, including commercial establishments which have as their principal use the sale of goods and merchandise to the public in a warehouse format;
- i) Personal service stores and establishments.

Concert halls and theatres are not a retail use for the purposes of this Appendix.

- xix) **Scientific Research and Development:** the conduct of original investigation, undertaken on a systematic basis to gain new knowledge (research) and the application of research findings or other scientific knowledge for the creation of new or significantly improved products or processes (experimental development), including use of laboratory facilities used exclusively for these purposes.
- xx) **Sites in Subway Corridors:** sites on which a public entrance of a building containing an eligible use is within 400 metres walking distance of the entrance to a subway station.
- xxi) **Software Development:** designing, writing, modifying and testing software.
- xxii) **Tourism Attraction:** a facility or complex, excluding a stadium, an arena, or a Retail Use, that must demonstrate by way of a business plan:
 - its long term financial viability without the need for ongoing municipal subsidy for its operations; and
 - its need for financial incentives in order for its capital development to be viable; and either
 - its potential to draw a minimum of 100,000 visitors annually and its potential to draw a minimum of 50,000 visitors from beyond 40 km; or
 - its ability to support attracting incremental major events, conventions or meetings to Toronto and economic development priorities.
- xxiii) **Transformative Project:** a large development that must demonstrate the following attributes by way a business plan:
 - a minimum investment of \$250 million;
 - a minimum of 75,000 square metres of new space that will be constructed and occupied within a 5 year time period;
 - the creation of over 2,500 jobs;
 - will occupy a minimum of 4 hectares;
 - the ability to link the project to regional transit initiatives;
 - the provision of amenities that will be accessible to the public;
 - its ability to act as an anchor within its district and stimulate collateral new investment;

- the co-location of activities that will have a regional (GTA) impact creating new wealth in the community; and
- its need for financial incentives in order for the development to be economically viable.

3.2 Eligible Uses

3.2.1 Targeted Sectors

i) Single use buildings

Development Grants will be available for buildings and facilities that are wholly occupied by one of the following sectors or uses, including ancillary offices, storage and repair (but excluding residential units):

- Biomedical;
- Computer Systems Design and Services;
- Convergence Centres for eligible uses as listed in this section;
- Corporate Headquarters, in Downtown or on Sites in Subway Corridors
- Creative Industries, excluding Film Studio Complexes;
- Food and Beverage Wholesaling;
- Incubators;
- Information Services and Data Processing;
- Manufacturing, provided the manufacturing operation occupies at least 40% of the GFA;
- Scientific Research and Development;
- Software Development;
- Tourism Attractions;
- Transformative Projects, subject to approval by City Council.

ii) Mixed use or multi-user buildings

Development Grants will be available for the GFA that is occupied by the following eligible uses in multiple-tenant buildings and facilities:

- Biomedical;
- Computer Systems Design and Services;
- Corporate Headquarters, in Downtown or on Sites in Subway Corridors
- Creative Industries, excluding Film Studio Complexes;
- Food and Beverage Wholesaling;
- Incubators;
- Information Services and Data Processing;
- Manufacturing;
- Scientific Research and Development;
- Software Development;

In order to receive development grants, eligible GFA in multiple-tenant buildings and facilities will be required to meet all other Development Grant program conditions, including the requirement that the development of the eligible uses has a total minimum value of \$1,000,000.

3.2.2 Corporate Office Buildings

Development Grants will be available for a Corporate Office Building if the corporate office user is in one of the following sectors:

- Biomedical
- Creative Industries
- Computer Systems Design and Services
- Food and Beverage Wholesaling
- Information Services and Data Processing
- Manufacturing
- Scientific Research and Development
- Software Development

3.2.3 Ancillary Renewable and Green Energy

Buildings, facilities, structures or other devices for the production of renewable energy and the production of cogeneration energy will be eligible for Development Grants, provided that they are ancillary to, and developed in conjunction with, another eligible use, which must be the primary use on the site. Renewable energy means energy obtained from solar energy, wind energy or geo-energy, and cogeneration energy means thermal and electrical energy simultaneously produced from the same process.

3.2.4 Redevelopment

Development Grants are only available for buildings and facilities being developed on properties that were previously developed for an urban use, or for the expansion of an existing building, facility or operation.

3.2.5 Ineligible Uses

If a proposed development is not an eligible use as prescribed herein, then it will be considered to be ineligible to receive a Development Grant.

3.3 Relationship with Other Grants

The Development Grant for eligible floorspace may be adjusted to reflect the amount of financial assistance for its development received from other federal, provincial or municipal sources.

Nonetheless, buildings and developments that receive Brownfields Remediation Tax Assistance, Heritage Grants, energy efficiency grants and other environmental grants will be eligible for the full amount of the Development Grant.

4 GRANT CALCULATION

4.1 Development Grants

Annual Development Grant amounts are calculated each year as the following declining percentage of the equivalent of the Municipal Tax Increment:

Year	Grant (as % of tax increment)
1	100
2	91
3	82
4	73
5	64
6	56
7	47
8	38
9	29
10	20

4.2 Developments Grants with Brownfields Tax Remediation Assistance

For properties that also receive Brownfields Remediation Tax Assistance, the Development Grant will not commence until either the fourth year following reassessment of the developed property, or the year in which Brownfields Remediation Tax Assistance ceases, whichever occurs first.

The following table sets out the possible options for the maximum amounts of Development Grants in conjunction with Brownfields Remediation Tax Assistance.

Year	Options											
	1		2		3		4		5		6	
	%TI	Grants	%TI	Grants	%TI	Grants	%TI	Grants	%TI	Grants	%TI	Grants
1	100	BRTA	100	BRTA	100	BRTA	100	BRTA	100	BRTA	100	BRTA & DG
2	100	BRTA	100	BRTA	100	BRTA	100	BRTA & DG	100	DG	100	DG
3	100	BRTA	100	BRTA & DG	100	DG	100	DG	91	DG	91	DG
4	91	DG	91	DG	91	DG	91	DG	82	DG	82	DG
5	82	DG	82	DG	82	DG	82	DG	73	DG	73	DG
6	73	DG	73	DG	73	DG	73	DG	64	DG	64	DG
7	64	DG	64	DG	64	DG	64	DG	56	DG	56	DG
8	56	DG	56	DG	56	DG	56	DG	47	DG	47	DG
9	47	DG	47	DG	47	DG	47	DG	38	DG	38	DG
10	38	DG	38	DG	38	DG	38	DG	29	DG	29	DG
11	29	DG	29	DG	29	DG	29	DG	20	DG	20	DG
12	20	DG	20	DG	20	DG	20	DG	0	None	0	None

Definitions:

%TI – Percent of the tax increment used for assistance

Grants – Financial incentive payable

BRTA - Brownfields Remediation Tax Assistance

DG – Development Grants

If the Brownfields Remediation Tax Assistance lasts less than two full years, and both Brownfields Remediation Tax Assistance and the Development Grants are payable in the same year (Options 4 and 6 in the table above), then the Development Grant amount paid in that year will be subtracted from the Development Grant amounts payable at the end of the program, so that the total Development Grant does not exceed the total grant specified in the agreement.

4.3 Limits

The total of Development Grants provided over the 10-year maximum term of the grant may not exceed the lesser of:

- (a) 60 percent of the total cumulative Municipal Tax Increment associated with the development, or
- (b) the total cost of the development, including:
 - construction/retrofit/expansion costs as shown by the main building permit associated with the development;
 - the costs of associated studies and surveys, development of plans and specifications, implementation and administration of the project including staff and professional service costs for architectural, engineering, legal, financial, and planning services.

When Development Grants are provided in conjunction with Brownfields Remediation Tax assistance the total amount of assistance provided may not exceed the lesser of:

- (a) 67% of the Municipal Tax Increment over the maximum 12 year period for which they are available, or
- (b) the total eligible costs of remediation and development.

4.4 Adjustments

The proportion of the Municipal Tax Increment upon which the annual grant will be based will be the lesser of:

- i) the proportion of total floor space occupied by the eligible use(s) or user(s) in the first year in which the Development Grant is payable; or
- ii) the proportion occupied by the eligible use(s) or user(s) for the year in which the grant is calculated.

Grant amounts will be adjusted to reflect:

- the amount of any rebate of municipal taxes paid to the property owner, including rebates to reflect vacancy, charitable status, heritage status, etc.
- any subsequent changes in the total municipal taxes payable in any year due to reductions resulting from assessment appeals. Where such tax changes occur after grant amounts have been paid, future year grant entitlements may be reduced accordingly. Any overpayment of grant amounts arising from subsequent assessment or tax reductions will be deemed to be a debt owing to the municipality.

4.5 Duration

Development Grants will only become payable after the property is first reassessed by MPAC to fully reflect the development that is receiving the grant.

All grants will cease if during the grant period the building is converted to an ineligible use or if the building is demolished except to expand an eligible use. Grant amounts that would have been payable in the year in which the demolition occurs or the ineligible use commences will be adjusted on a pro-rated basis to reflect the date of the demolition or ineligible use.

4.6 Staged Development

In the case of a staged development, where one portion of a property is developed in advance of others, each portion of the property will be treated as a separate property. The first component of the Development Grants will be based on the Municipal Tax Increment arising from the increased assessment on the first portion of the development. As other portions of the property are developed, and which result in further assessment increases, the property owner may apply for additional Development Grants based on the additional Municipal Tax Increment, subject to the continued availability of the incentive program and the eligibility requirements and grant entitlements in place at that time.

5 OTHER CONDITIONS

- i) Applications for grants must be made prior to the issuance of the first above grade building permit for the development, unless the application is for a development for which the building permit application was made after December 13, 2007 and before this Plan came into full force and effect.
- ii) all proposed development must conform to all City by-laws, policies, and processes, and all improvements must be made pursuant to an approved building permit, and conform to the *Ontario Building Code* and applicable zoning requirements and development approvals.
- iii) Development must conform to the minimum requirements of the Toronto Green Development Standards. Details on the Green Development standard can be found at: <http://www.toronto.ca/planning/greendevlopment.htm>
- iv) The development must result in a minimum investment of \$1,000,000 in building construction costs for eligible uses, as shown by the main building permit for the proposed development.
- v) The applicant must be the owner of the property or have the owner's authorization to apply for the grant.
- vi) The Owner must enter into an agreement with the City to be registered on title, pursuant to Section 28(7) and 28(11) of the *Planning Act*.
- vii) The property must not be in arrears of property taxes or other fees and charges on the day the agreement is signed.
- viii) Local Employment: the applicant or user of the property must agree to participate in at least one of the City endorsed local hiring employment programs such as Partnerships to Advance Youth Employment (PAYE) or Youth Employment Partnerships (YEP), or their successors.

6 PAYMENT

- i) Grants are paid once annually, in the last quarter of the year, provided that:
 - a. there are no outstanding taxes, water rates, or other sums owed to the City with respect to the property;
 - b. there are no outstanding work orders and/or orders or requests to comply from any municipal or provincial entity; and
 - c. all other eligibility criteria and conditions are met.
- ii) Grants will not be applied as tax credits against property tax accounts
- iii) In case of an assessment appeal, the City reserves the right to withhold any forthcoming Development Grants pending final disposition of the appeal.



Not to Scale ↗

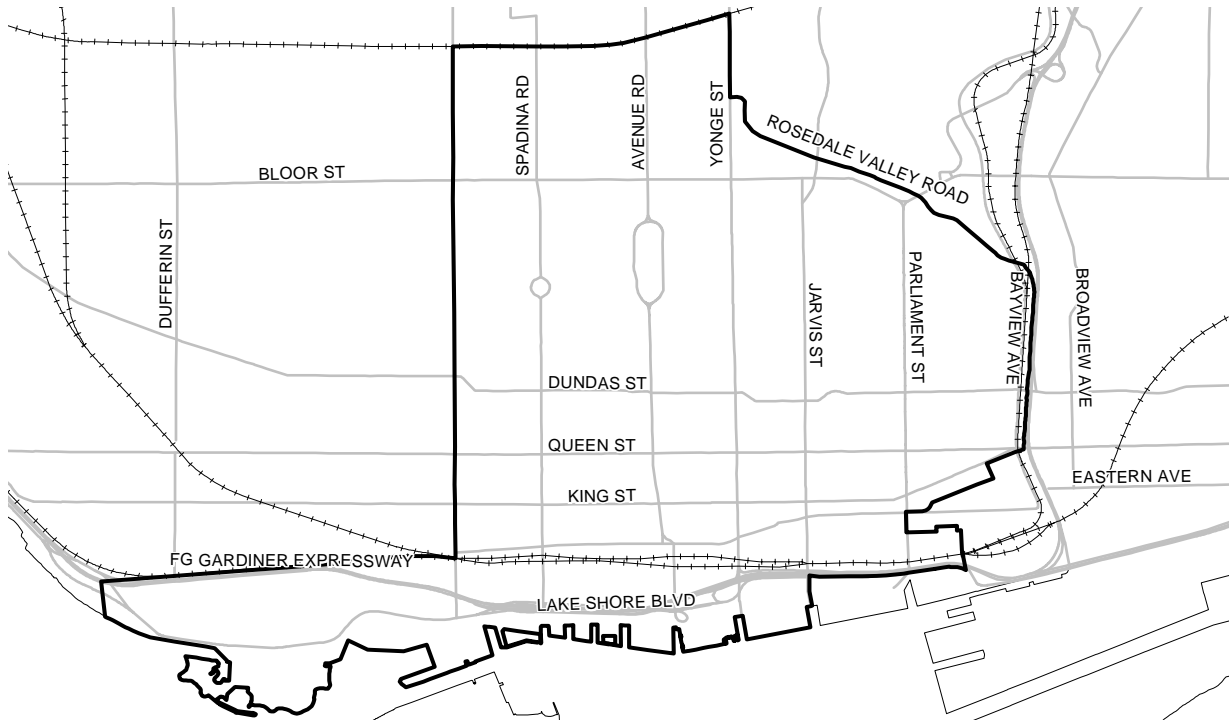


Toronto Community Improvement Plan

Map 2 - Plan Area Detail

☐ Toronto Community Improvement Plan Area

March 2008



Not to Scale ↗



City Planning Division

Toronto Community Improvement Plan

Map 3 - Downtown

 Downtown

May 2008

SCHEDULE 1: THE CENTRES

1 INTRODUCTION

The policies contained in this Schedule shall apply to the Etobicoke Centre Focus Area, the North York Centre Focus Area and the Scarborough Centre Focus Area as shown on Maps S-1, S-2 and S-3, attached hereto (collectively, the “Centres Focus Areas”). In addition to the policies set out herein, the policies set out in the main body of this CIP will continue to apply to the Centres Focus Areas, unless otherwise indicated.

The Centres Focus Areas correspond to 3 of the 4 Centres identified on Map 2 of Toronto’s Official Plan.

2 RATIONALE AND BASIS

The Centres are key elements in the growth management strategies of the Province and the City.

Toronto’s Official Plan envisages significant population and employment growth in the City over the next 25 years. The Official Plan directs this growth to the Centres, as well as the Downtown and the Central Waterfront, the Avenues and the Employment Districts.

The Official Plan policies respecting Centres are consistent with policies contained in the Growth Plan for the Greater Golden Horseshoe, with which all municipal planning decisions must conform. The Growth Plan also envisages significant growth in the City and specifically identifies the Centres as growth foci.

Both the Official Plan and the Growth Plan provide a very strong policy-based imperative to direct employment growth to the Centres in a manner that supports transit. Office development is the most effective way of accommodating the high density employment transit trip ‘destinations’ in the Centres that complement the high density residential transit trip ‘origins’.

Little office development is taking place in the Centres. Only one new office building has been built in the Centres since 1992 (the ‘Trans America’ Building in North York Centre). At the same time, an office building in Etobicoke Centre was converted to residential uses.

In the current environment, developing office buildings in the Centres is a difficult proposition. There is a large shortfall between the development costs and the income potential of new office buildings in the Centres. In addition, residential development appears to provide a larger financial benefit than office development on sites that are zoned to permit both uses. To make new buildings viable, rents would have to increase substantially over present market levels.

The policies contained in this Schedule enable the City to provide financial incentives to support new office development in the Centres Focus Areas and facilitate the redevelopment and physical growth on lands that are currently vacant or underutilized.

3 OBJECTIVES

The objective of this Schedule is to promote office development and job growth in a high-density urban setting in order to support the growth management goals of the City's Official Plan and the Provincial Growth Plan for the Greater Golden Horseshoe.

Promoting office development in the Centres will also achieve other objectives:

- balance employment and residential growth in the centres;
- improve the environmental conditions by supporting high-density, transit and pedestrian based development;
- improve social conditions and support municipal investments in infrastructure and public services, by having a centre of day long activity and uses; and
- promote local retail and service activities by providing business customers and employees from the office buildings.

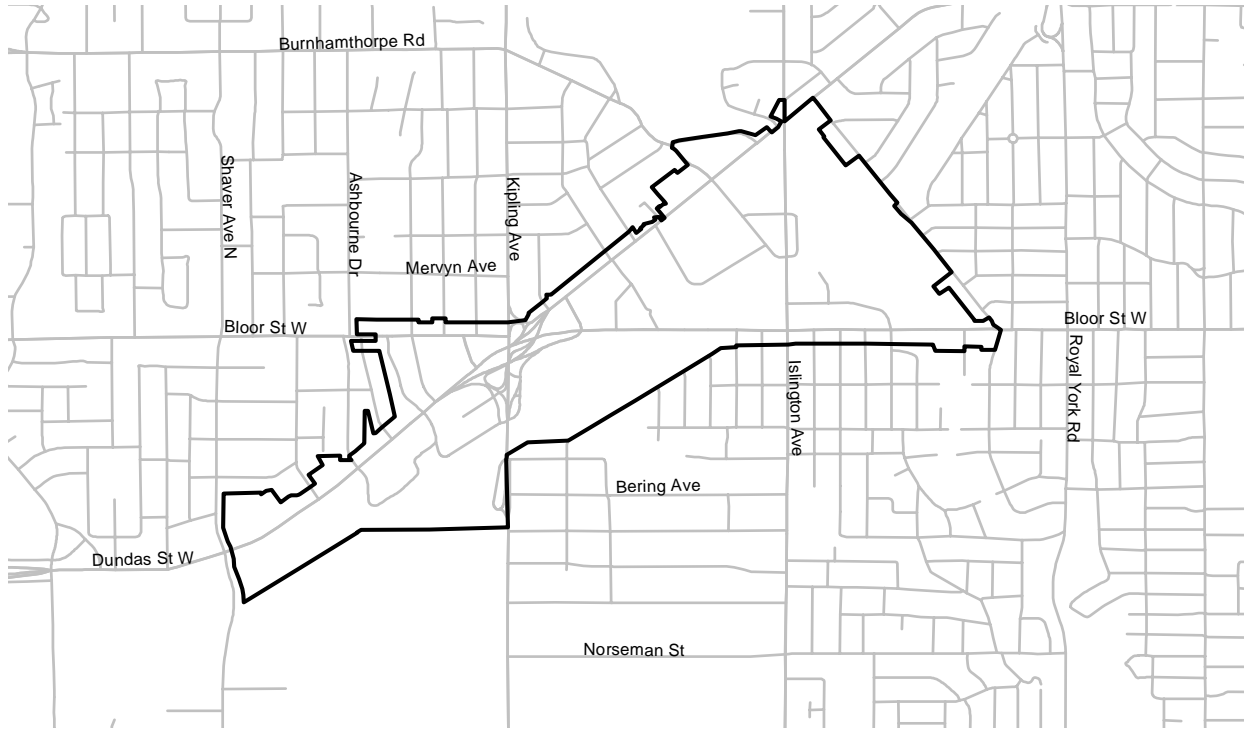
4 DEVELOPMENT GRANTS FOR MAJOR OFFICE DEVELOPMENT

In addition to the eligible uses set out in Appendix 2 of the CIP, Development Grants will also be available for Major Office Development, as defined below, in the Centres Focus Areas.

Major Office Development is defined as:

- an Office Building with greater than 15,000 m² GFA; or
- an Office Building with greater than 10,000 m² GFA, and which is one phase in a proposed multi-phase office development; or
- more than 20,000m² of office space in a mixed use building, in which case the Development Grants will only be available for the office portion of the building.

Major office development on sites not previously developed for an urban use in the Centres Focus Areas will be eligible to receive Development Grants.



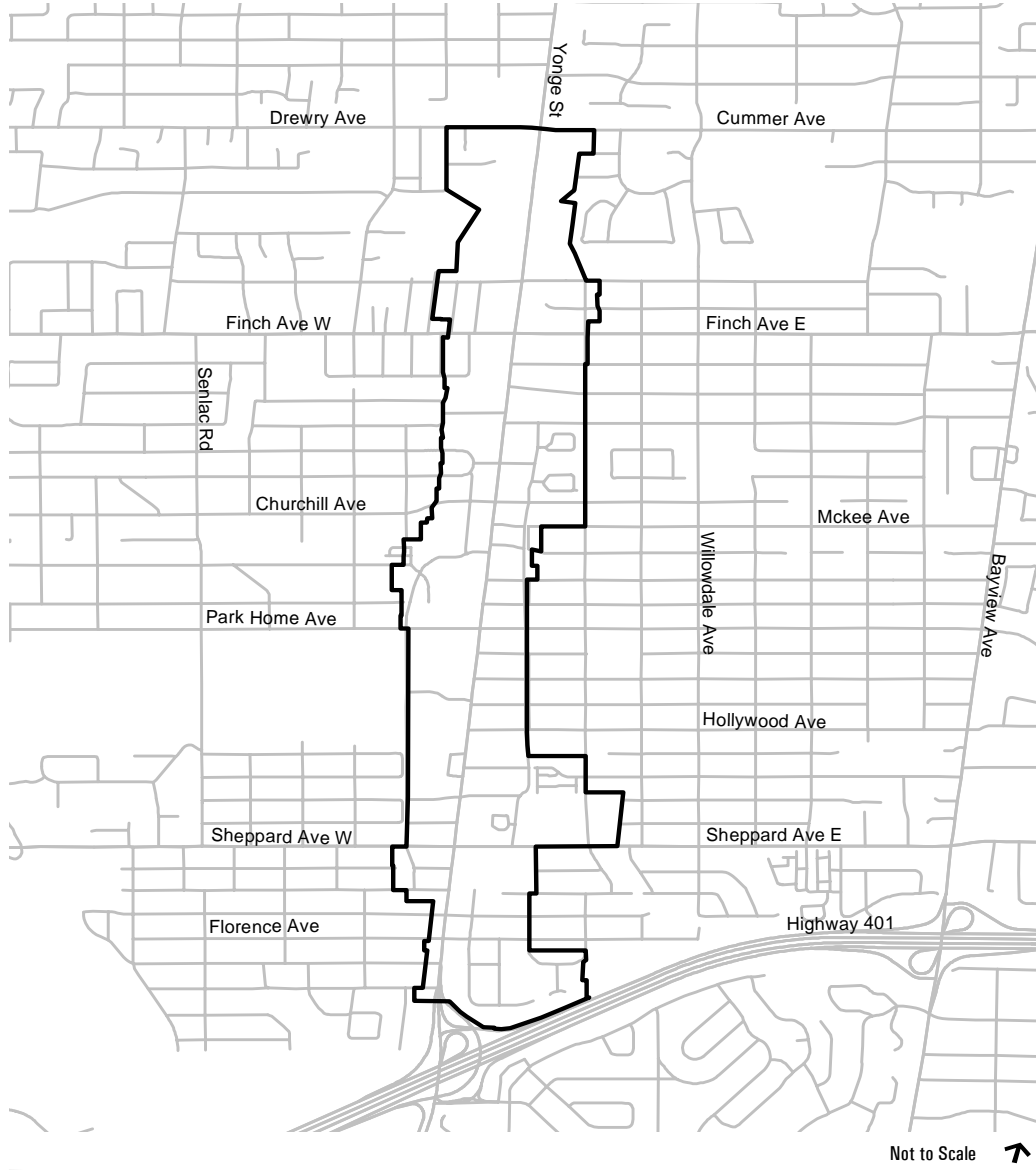
Not to Scale ↗



Toronto Community Improvement Plan
Map S-1 Etobicoke Centre Focus Area

 Etobicoke Centre Focus Area

March 2008



Not to Scale ↗

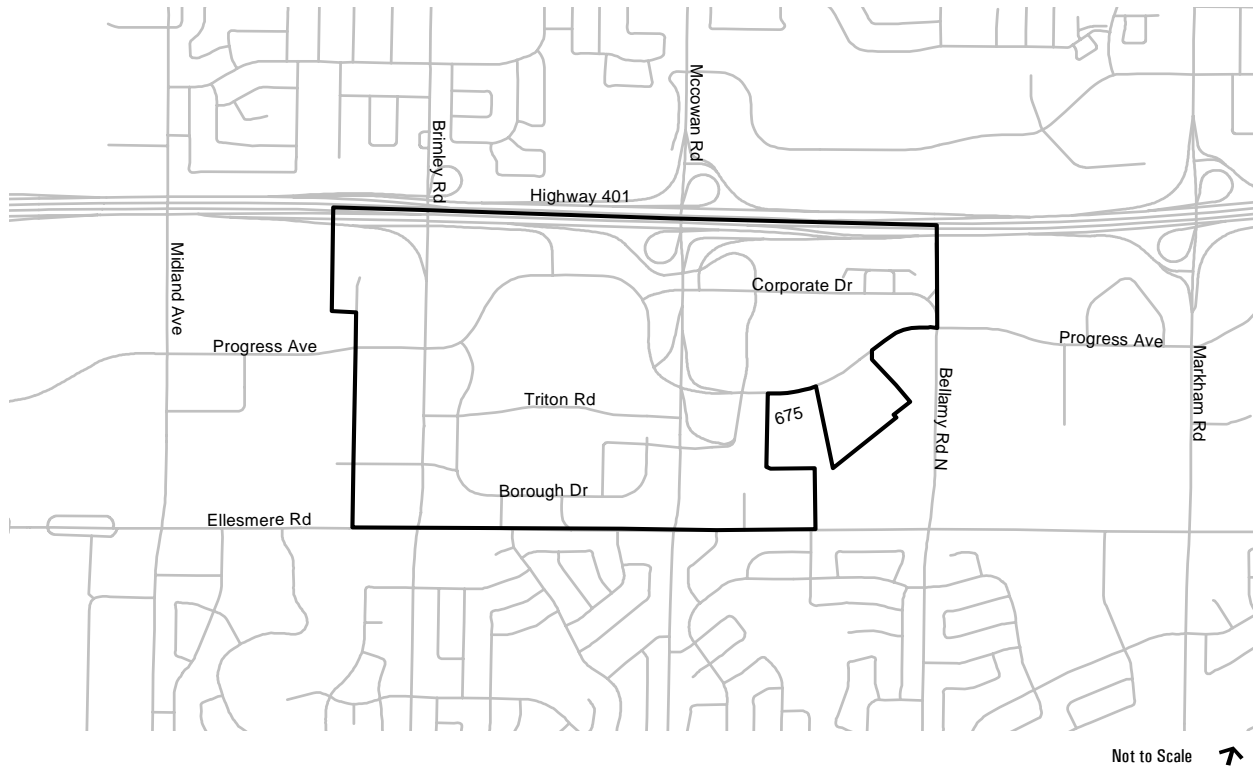


Toronto Community Improvement Plan

Map S-2 North York Centre Focus Area

 North York Centre Focus Area

March 2008



City Planning Division

Toronto Community Improvement Plan
Map S-3 Scarborough Centre Focus Area

 Scarborough Centre Focus Area

March 2008

SCHEDULE 2: WALLACE-JUNCTION

1 INTRODUCTION

The Policies contained in this Schedule shall apply to the Wallace-Junction Focus Area as shown on Map S-4, attached hereto. In addition to the policies set out herein, the policies set out in the main body of this CIP will continue to apply to the Wallace Junction Focus Area, unless otherwise indicated.

2 RATIONALE AND BASIS

The Wallace Junction is generally bounded by the CPR rail line to the north, the CNR/CPR to the west, and Lansdowne Avenue to the east. The Focus Area's previously strong employment base has declined recently due to economic forces, contamination, and pressure from residential development.

The Wallace Junction Focus Area is a suitable location for a Film Studio Complex. It is one of three areas in the City that will be targeted for development of Film Studio Complexes as anchors for the film industry. In addition to its proximity to downtown Toronto and clusters of creative industry in the area to the west of downtown, the Wallace Junction Focus Area includes various sites with existing heritage building stock that lend themselves to adaptive re-use for film studios and associated uses.

The film industry is highly competitive, risky and cyclical. Because film projects and thus tenants are short term in nature, it is difficult for film studios to obtain capital financing. Financial support from the City and Province will help offset these challenges.

3 OBJECTIVES

The objectives of the policies contained in this Schedule are:

- to support economic revitalization in the area;
- to support the film industry and build a film industry cluster in this part of the City;

4 DEVELOPMENT GRANTS FOR FILM STUDIO COMPLEXES

In addition to the eligible uses set out in Appendix 2 of the CIP, Development Grants will also be available for Film Studio Complexes.

5 ELIGIBILITY DATE

Brownfields remediation in the Wallace-Junction Focus Area that commenced after June 22, 2007 and before this Plan came into full force and effect will be eligible for Brownfields Remediation Tax Assistance.

Development for which the application for the first above ground building permit was made after June 22, 2007 and before this Plan came into full force and effect will be eligible for Development Grants.



Toronto Community Improvement Plan
Map S-4 Wallace-Junction Focus Area

 Wallace-Junction Focus Area

March 2008