

Authority: Economic Development Committee Item 23.8,
as adopted by City of Toronto Council on August 5 and 6, 2009
Enacted by Council: August 6, 2009

CITY OF TORONTO

BY-LAW No. 734-2009

To amend City of Toronto Municipal Code Chapter 19, Business Improvement Areas, to reflect the name change of the Queens Quay Harbourfront Business Improvement Area to The Waterfront Business Improvement Area.

WHEREAS Chapter 19, Business Improvement Areas, of The City of Toronto Municipal Code designates various areas of the City as Business Improvement Areas; and

WHEREAS City of Toronto Council has approved the name change of the Queens Quay Harbourfront Business Improvement Area to The Waterfront Business Improvement Area; and

WHEREAS City of Toronto Municipal Code Chapter 19, Business Improvement Areas, must be amended to reflect the name change of the Queens Quay Harbourfront Business Improvement Area to The Waterfront Business Improvement Area;

The Council of the City of Toronto HEREBY ENACTS as follows:

1. The City of Toronto Municipal Code Chapter 19, Business Improvement Areas, is amended as follows:
 - A. The list in section 19-2B is amended by deleting “Queens Quay Harbourfront BIA” and substituting “The Waterfront BIA”;
 - B. The table in Schedule A is amended by changing the name “Queens Quay Harbourfront” to “The Waterfront (formerly Queens Quay Harbourfront)”; and
 - C. The maps of the Queens Quay Harbourfront Business Improvement Area in Schedule A are replaced with Maps 1 to 4 of The Waterfront Business Improvement Area attached to this by-law as Schedule A.

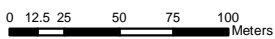
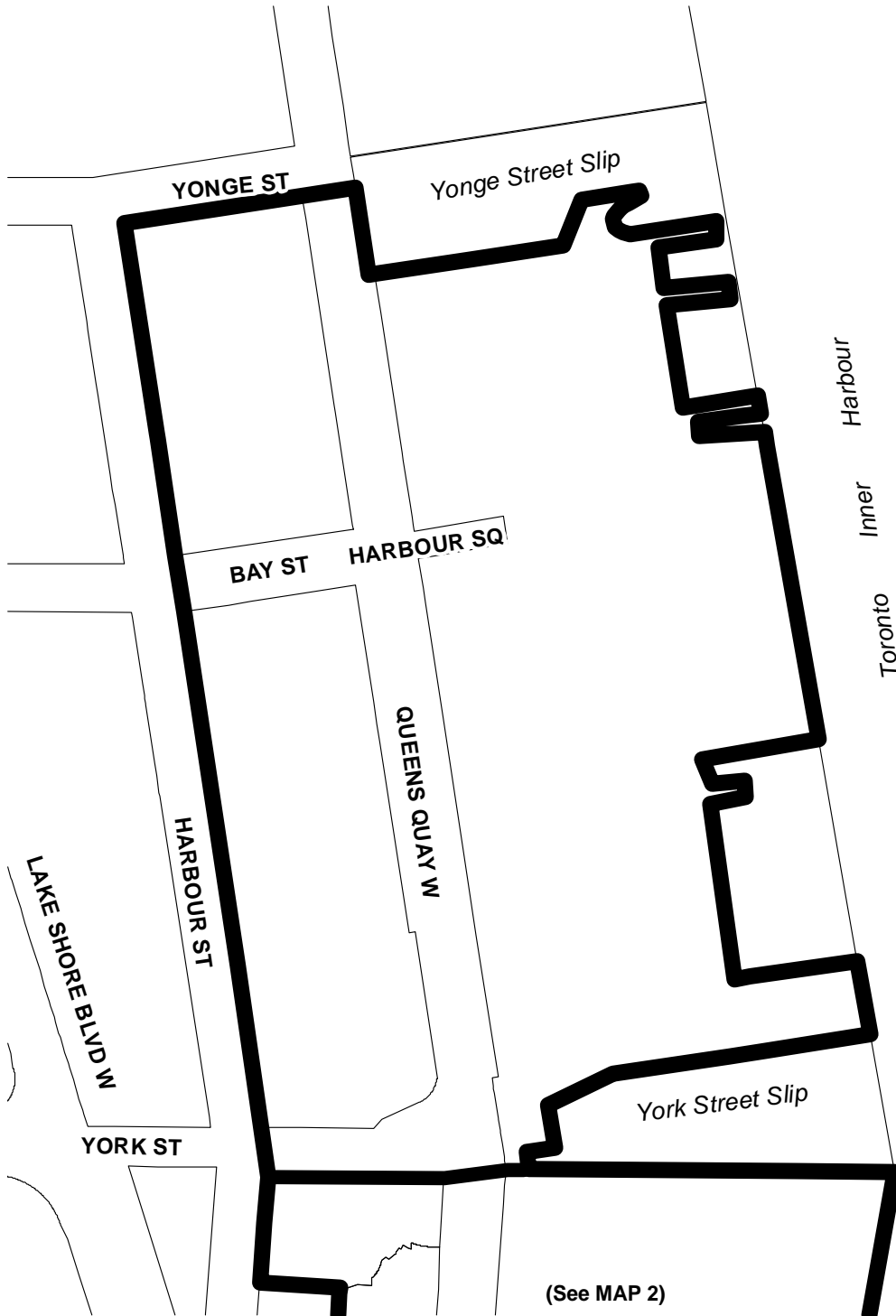
ENACTED AND PASSED this 6th day of August, A.D. 2009.

GLORIA LINDSAY LUBY,
Deputy Speaker

ULLI S. WATKISS
City Clerk

(Corporate Seal)

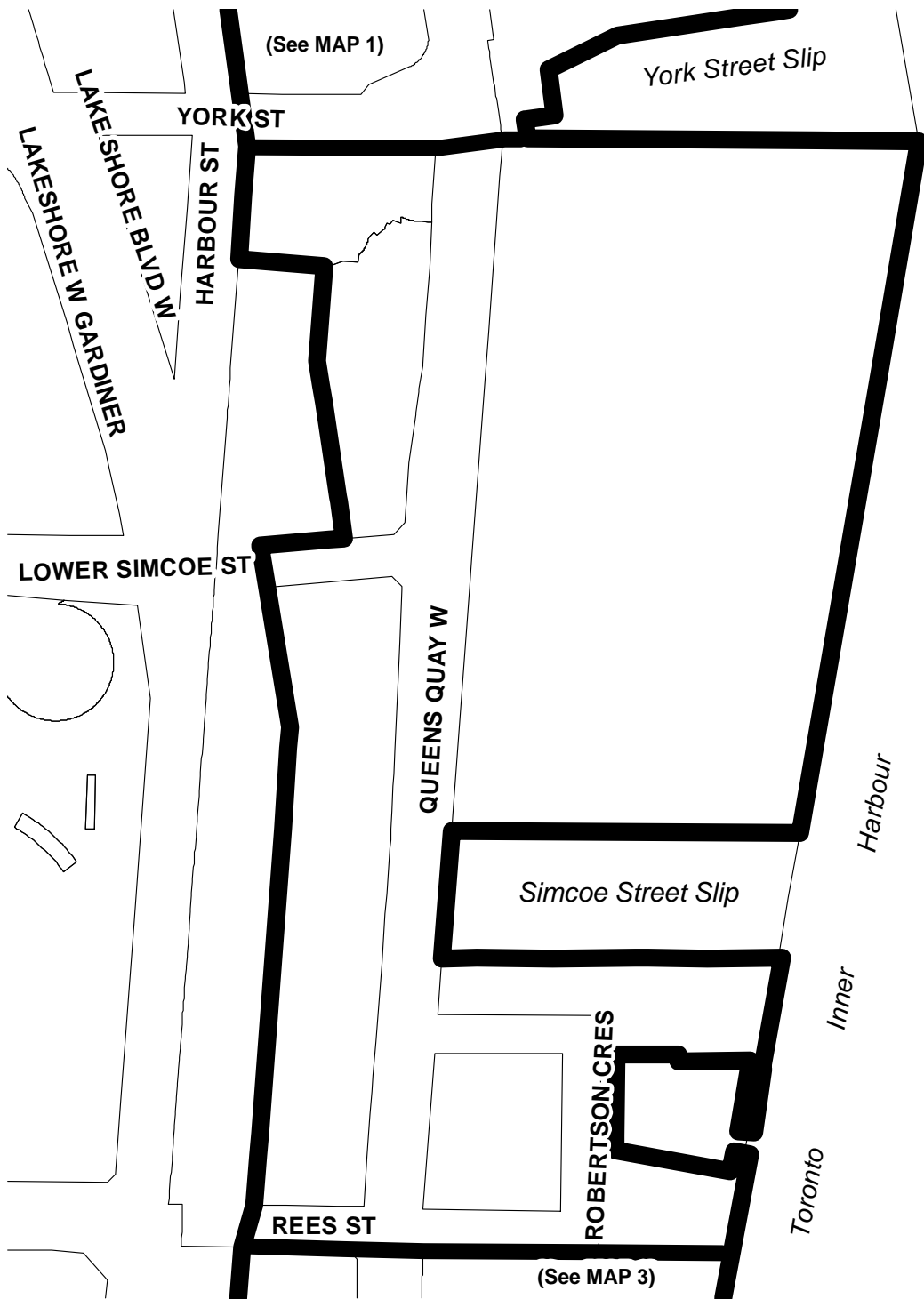
**SCHEDULE A
THE WATERFRONT
BUSINESS IMPROVEMENT AREA
MAP 1 of 4**



Map File: waterfront_mcl.mxd
 Created by: W. Silva
 May 2009

TECHNICAL SERVICES
 SURVEY AND MAPPING SERVICES
 18 Dyas Rd, 4th Floor
 Toronto, ON M3VB 1V5

**SCHEDULE A
THE WATERFRONT
BUSINESS IMPROVEMENT AREA
MAP 2 of 4**



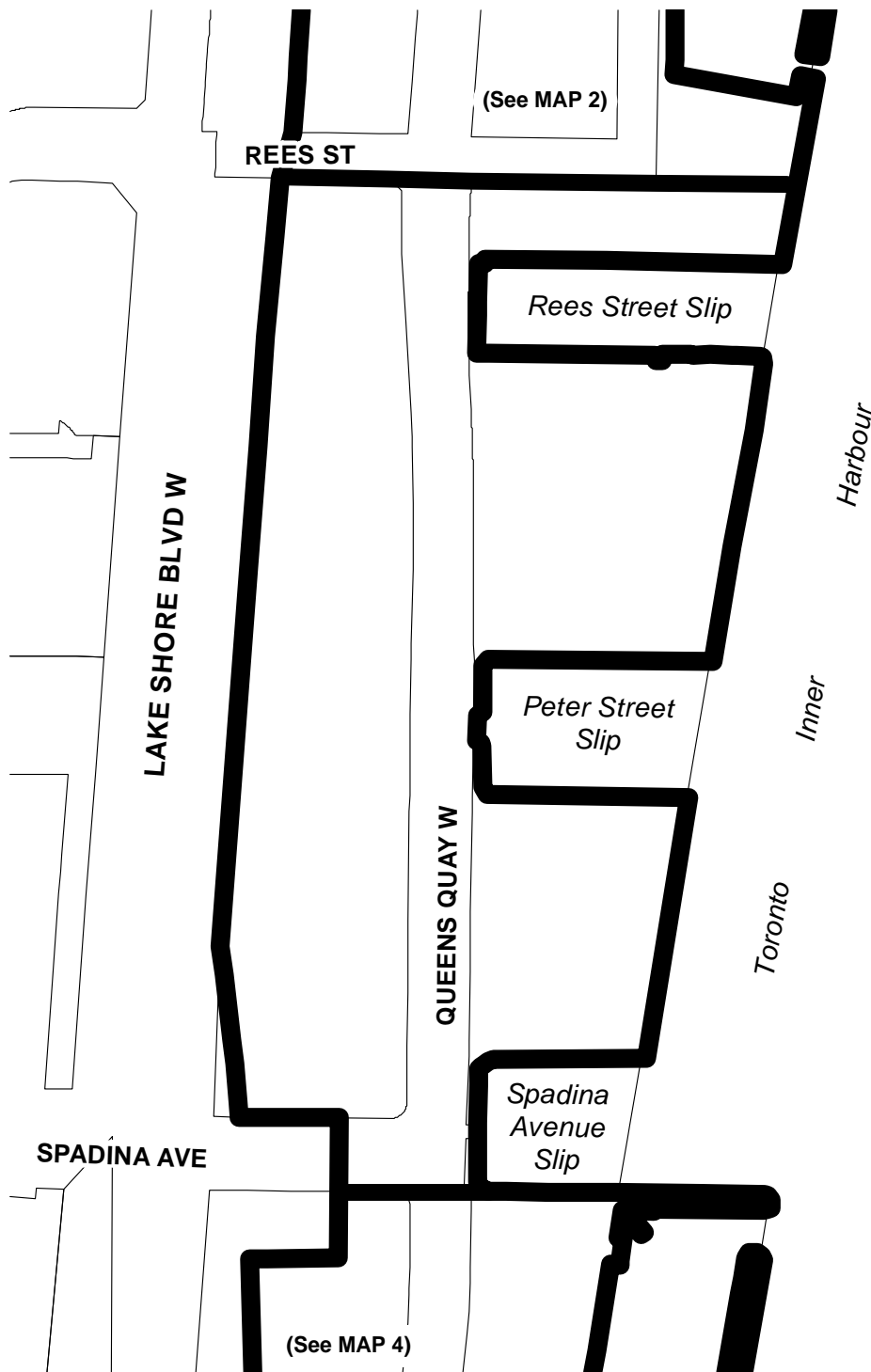
048 16 24 32
Meters



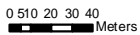
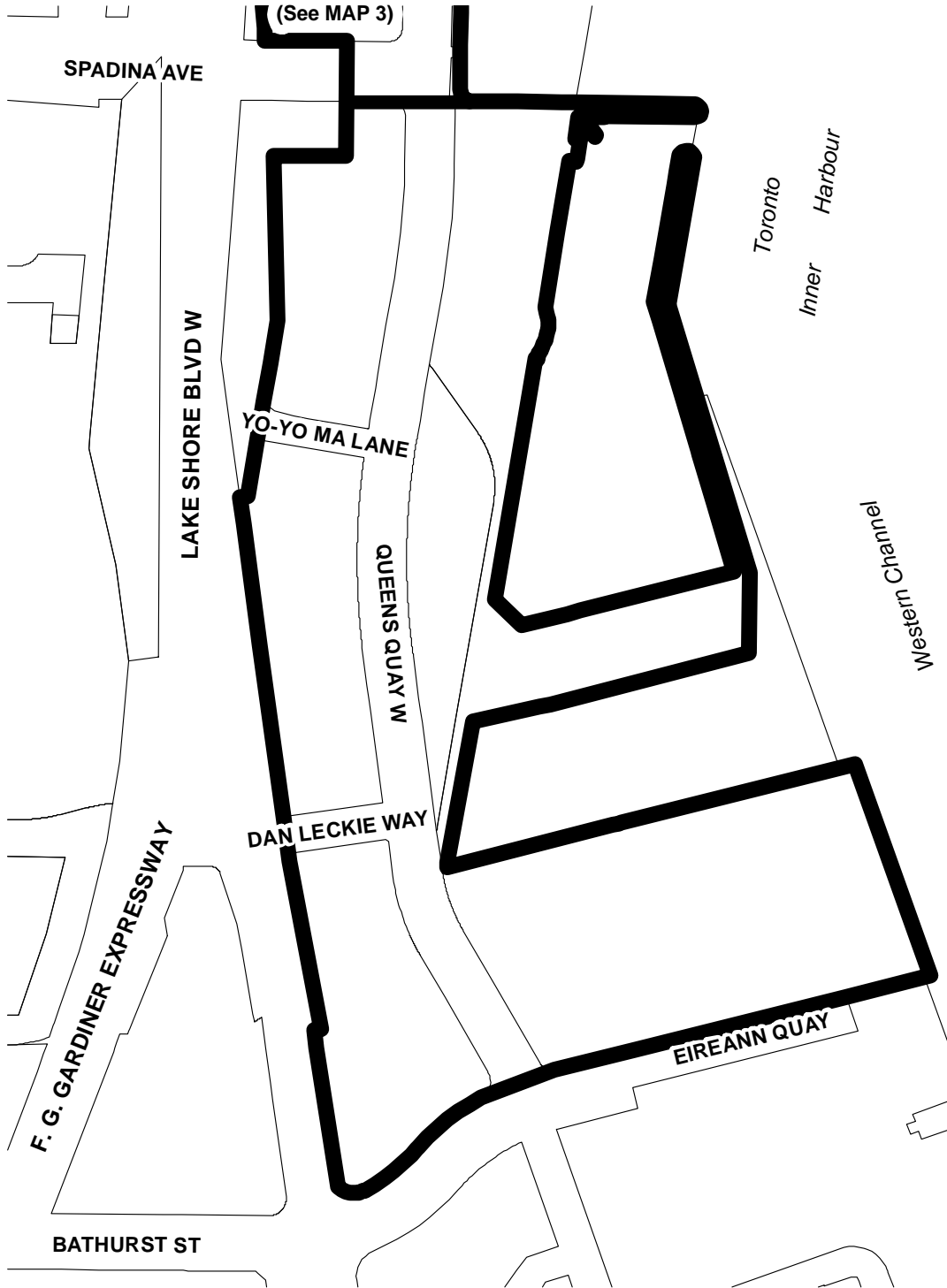
Map File: waterfront_mc2.mxd
Created by: W. Silva
May 2009

TECHNICAL SERVICES
SURVEY AND MAPPING SERVICES
18 Dyas Rd, 4th Floor
Toronto, ON M3VB 1V5

**SCHEDULE A
THE WATERFRONT
BUSINESS IMPROVEMENT AREA
MAP 3 of 4**



**SCHEDULE A
THE WATERFRONT
BUSINESS IMPROVEMENT AREA
MAP 4 of 4**



Map File: waterfront_mc4.mxd
 Created by: W. Silva
 May 2009

TECHNICAL SERVICES
 SURVEY AND MAPPING SERVICES
 18 Dyas Rd. 4th Floor
 Toronto, ON M3VB 1V5