

Authority: Scarborough Community Council Item 33.23,
as adopted by City of Toronto Council on March 31 and April 1, 2010
Enacted by Council: April 1, 2010

CITY OF TORONTO

BY-LAW No. 326-2010

To adopt Amendment No. 113 to the Official Plan for the City of Toronto with respect to the right-of way for Lawrence Avenue East abutting the lands municipally known as 6500, 6510, 6520, 6530 and 6550 Lawrence Avenue East.

WHEREAS authority is given to Council under the *Planning Act*, R.S.O. 1990, c.P. 13, as amended, to pass this By-law; and

WHEREAS Council of the City of Toronto has provided adequate information to the public and has held at least one public meeting in accordance with the *Planning Act*;

The Council of the City of Toronto HEREBY ENACTS as follows:

1. The attached Amendment No. 113 to the Official Plan is hereby adopted pursuant to the *Planning Act*, as amended.

ENACTED AND PASSED this 1st day of April, A.D. 2010.

SANDRA BUSSIN,
Speaker

ULLI S. WATKISS
City Clerk

(Corporate Seal)

AMENDMENT NO. 113 TO THE OFFICIAL PLAN

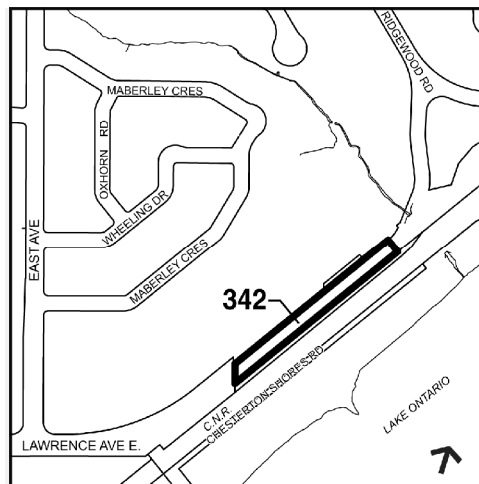
**LAWRENCE AVENUE EAST ABUTTING LANDS MUNICIPALLY KNOWN IN THE
YEAR 2010 AS 6500, 6510, 6520, 6530 and 6550 LAWRENCE AVENUE EAST**

The Official Plan of the City of Toronto is amended as follows:

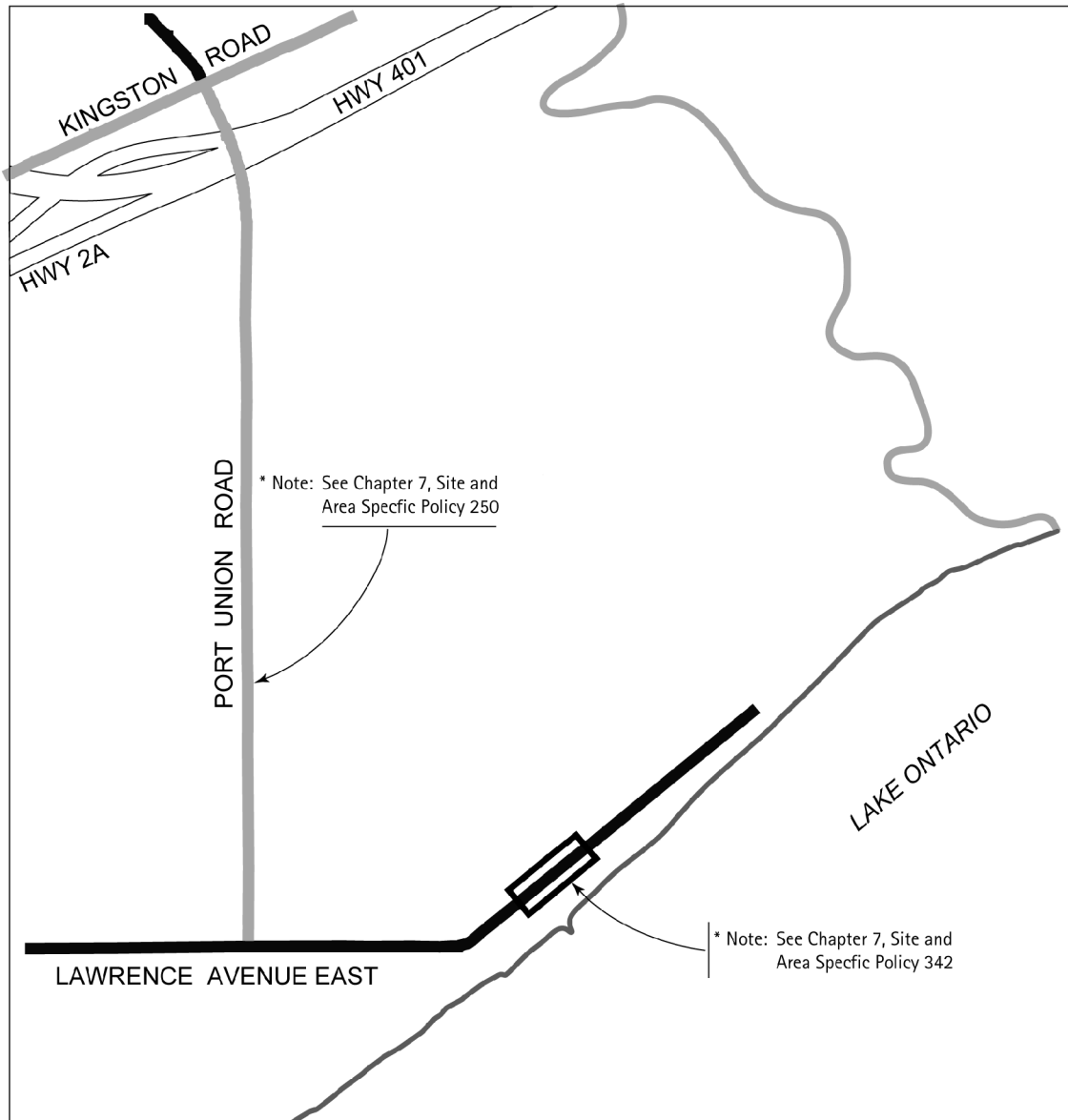
1. Map 3, Right-of-Way Widths Associated with Existing Major Streets, is amended by adding a note referring to the Site and Area Specific Policy No. 342, as shown on the attached Schedule 'A'.
2. Chapter 7, Site and Area Specific Policies, is amended by adding Site and Area Specific Policy No. 342 for the segment of Lawrence Avenue East adjacent to 6500 to 6550 Lawrence Avenue East as follows:

342. Lawrence Avenue East between 6500 to 6550 Lawrence Avenue East

The right-of-way for Lawrence Avenue East is 30.86 metres.



3. Map 34, Site and Area Specific Policies, is amended by adding Site and Area Specific Policy No. 342 to the lands, shown above as Site and Area Specific Policy No. 342.






Official Plan Amendment 113 - Schedule 'A'

Revisions to Right-of-Way Widths Associated with Existing Major Streets Map 3 to Redesignate from 36m to 30.86m width.

6500, 6510, 6520, 6530 and 6550 Lawrence Ave. E.

File # 09-190177 0Z

-  Site Location
-  36 metres
-  Non-uniform width, to be retained as existing at the time of Plan adoption.

Not to Scale
2/23/10