

Authority: Economic Development Committee Item 30.7,
as adopted by City of Toronto Council on June 8 and 9, 2010
Enacted by Council: June 9, 2010

CITY OF TORONTO

BY-LAW No. 635-2010

To amend City of Toronto Municipal Code Chapter 19, Business Improvement Areas, to reflect the expanded boundaries of the Mount Dennis Business Improvement Area.

WHEREAS Chapter 19, Business Improvement Areas of The City of Toronto Municipal Code designates various areas of the City as Business Improvement Areas, including the Mount Dennis Business Improvement Area; and

WHEREAS by the enactment of By-law No. 634-2010, City of Toronto Council has designated an area that includes the existing Mount Dennis Business Improvement Area [as described in By-law No. 2012-74 (York)] as an improvement area; and

WHEREAS Schedule A of City of Toronto Municipal Code Chapter 19, Business Improvement Areas must be amended to reflect the designation of the expanded Mount Dennis Business Improvement Area;

The Council of the City of Toronto HEREBY ENACTS as follows:

1. The City of Toronto Municipal Code Chapter 19, Business Improvement Areas, is amended as follows:
 - A. The table in Schedule A of City of Toronto Municipal Code Chapter 19, Business Improvement Areas, is amended by deleting By-law No. "2012-74 (York)" beside the name "Mount Dennis" in the "Designating By-law (Former Municipality)" column and substituting "634-2010"; and
 - B. Schedule A, Maps is amended by deleting the maps of the Mount Dennis Business Improvement Area and substituting Maps 1 to 3 of the Mount Dennis Business Improvement Area attached to this by-law.

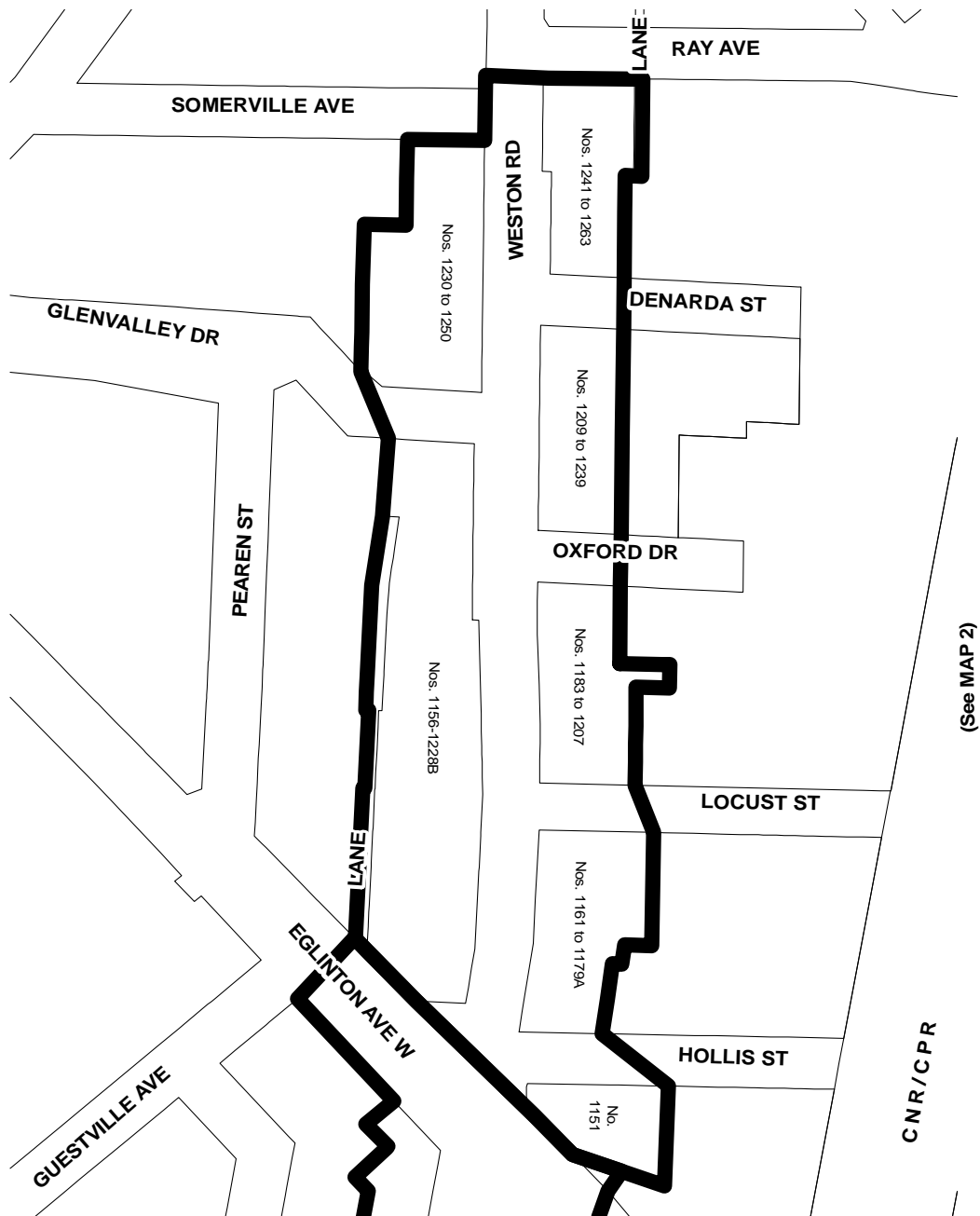
ENACTED AND PASSED this 9th day of June, A.D. 2010.

SANDRA BUSSIN,
Speaker

ULLI S. WATKISS
City Clerk

(Corporate Seal)

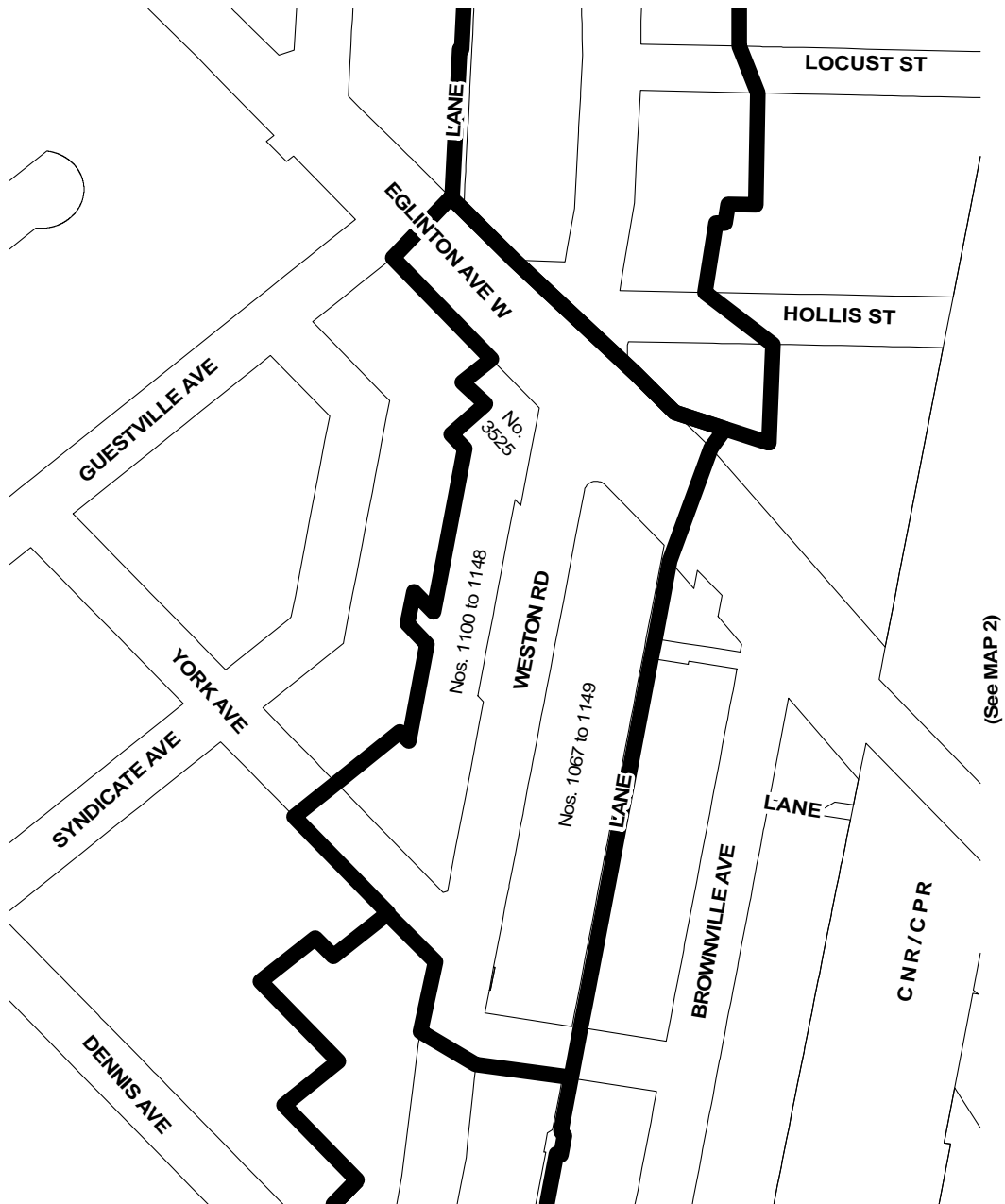
**SCHEDULE A
MOUNT DENNIS
BUSINESS IMPROVEMENT AREA
MAP 1 of 3**



0 10 20 40 60 Meters

TECHNICAL SERVICES
SURVEY AND MAPPING SERVICES
18 Dyas Rd, 4th Floor
Toronto, ON M3V5 1V5
Map File: mtdennis.apc_m1.mxd
Created by: W. Silva
June 2010

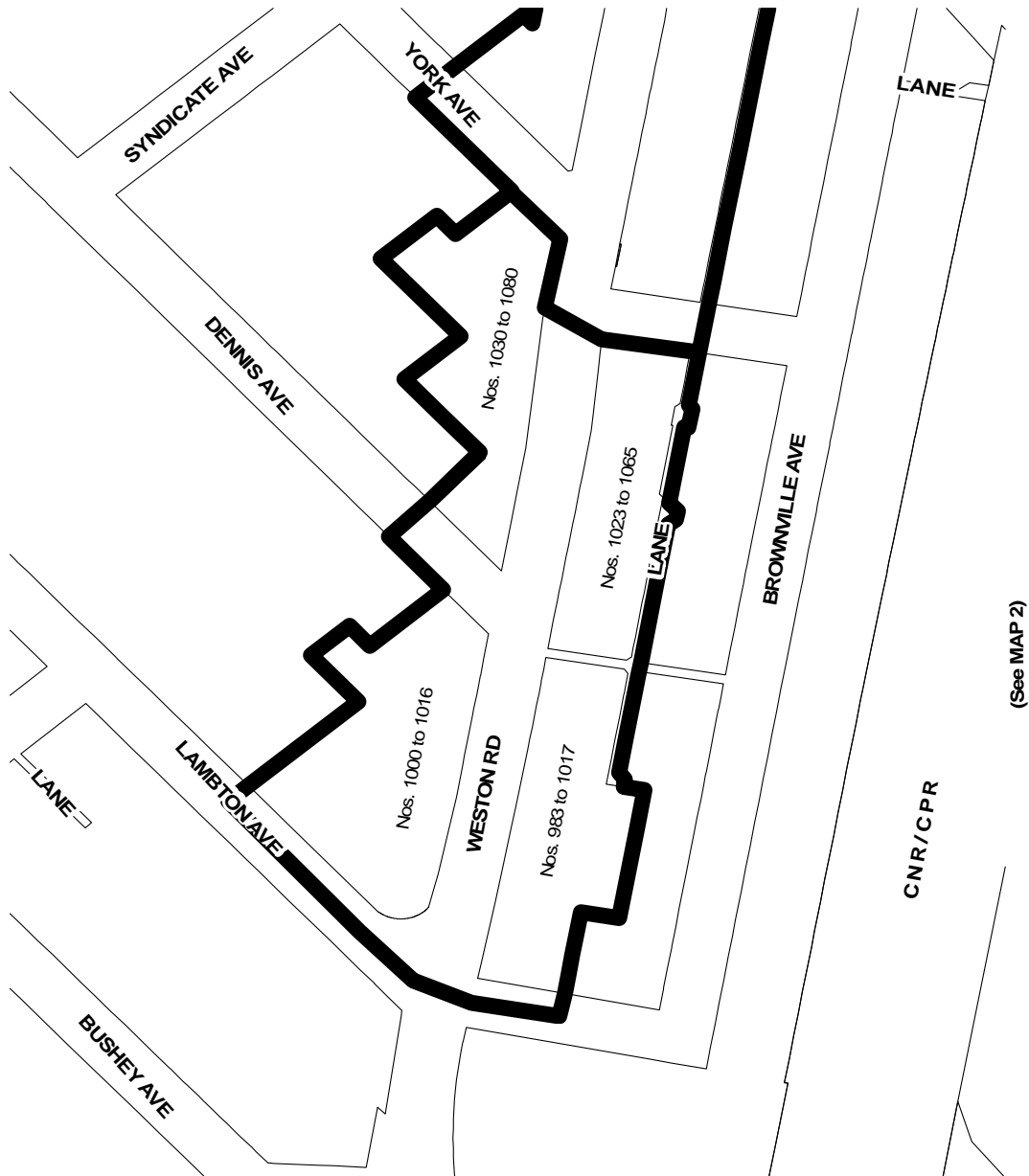
**SCHEDULE A
MOUNT DENNIS
BUSINESS IMPROVEMENT AREA
MAP 2 of 3**



0 10 20 40 60 Meters

TECHNICAL SERVICES
SURVEY AND MAPPING SERVICES
18 Dyas Rd, 4th Floor
Toronto, ON M3V8 1V5
Map File: mtdennis_exp_mcl.mxd
Created by: W. Silva
June 2010

**SCHEDULE A
MOUNT DENNIS
BUSINESS IMPROVEMENT AREA
MAP 3 of 3**



0 10 20 40 60
Meters

TECHNICAL SERVICES
SURVEY AND MAPPING SERVICES
18 Dyas Rd. 4th Floor
Toronto, ON M3VB 1V5
Map File: mtdennis_exp.mxd
Created by: W. Silva
June 2010