TORONTO City Planning

Conservation Overlay Map

August 2010

Maps must be read together with Zoning Bylaw text

Conservation Overlay

- Area 1
- Area 2

- Map Sheet Boundary
- Properties
- Not Part of This Bylaw

0 20 40 80 120 160 Meters

1:4,000

N

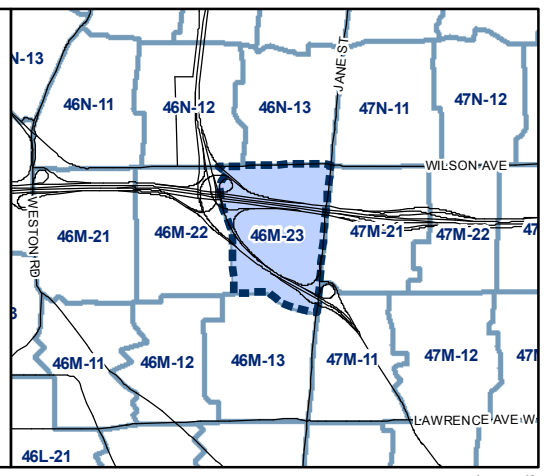

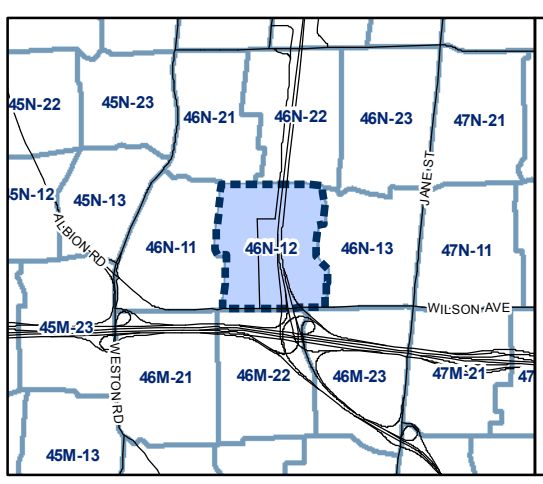

Conservation Overlay

- Area 1
- Area 2

- Map Sheet Boundary
- Properties
- Not Part of This Bylaw

0 20 40 80 120 160 Meters

1:4,000

N

TORONTO City Planning

Conservation Overlay Map

August 2010

Maps must be read together with Zoning Bylaw text

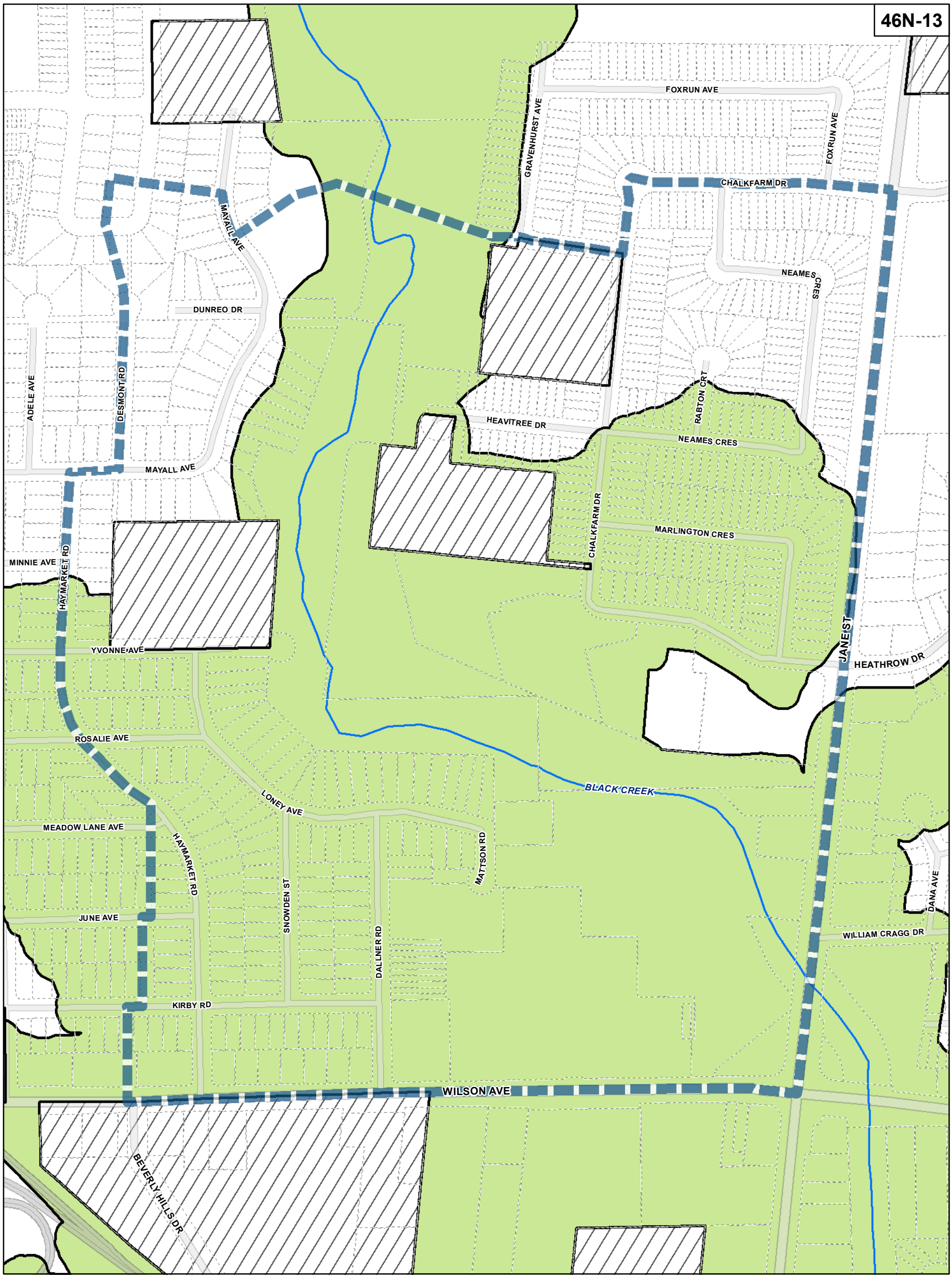

TORONTO City Planning

Conservation Overlay Map

August 2010

Maps must be read together with Zoning Bylaw text

Conservation Overlay

- Area 1
- Area 2

- Map Sheet Boundary
- Properties
- Not Part of This Bylaw

0 20 40 80 120 160 Meters

1:4,000

N

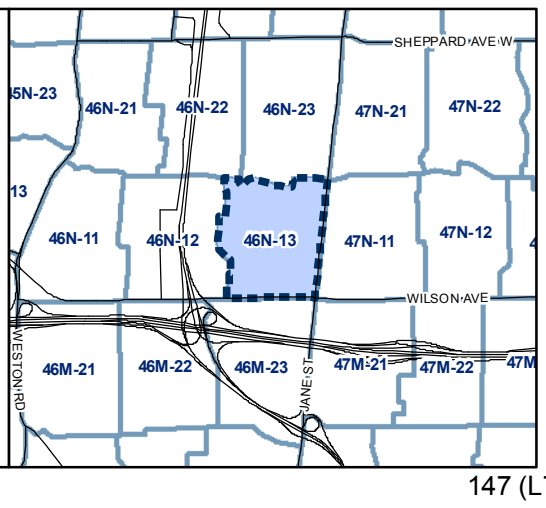

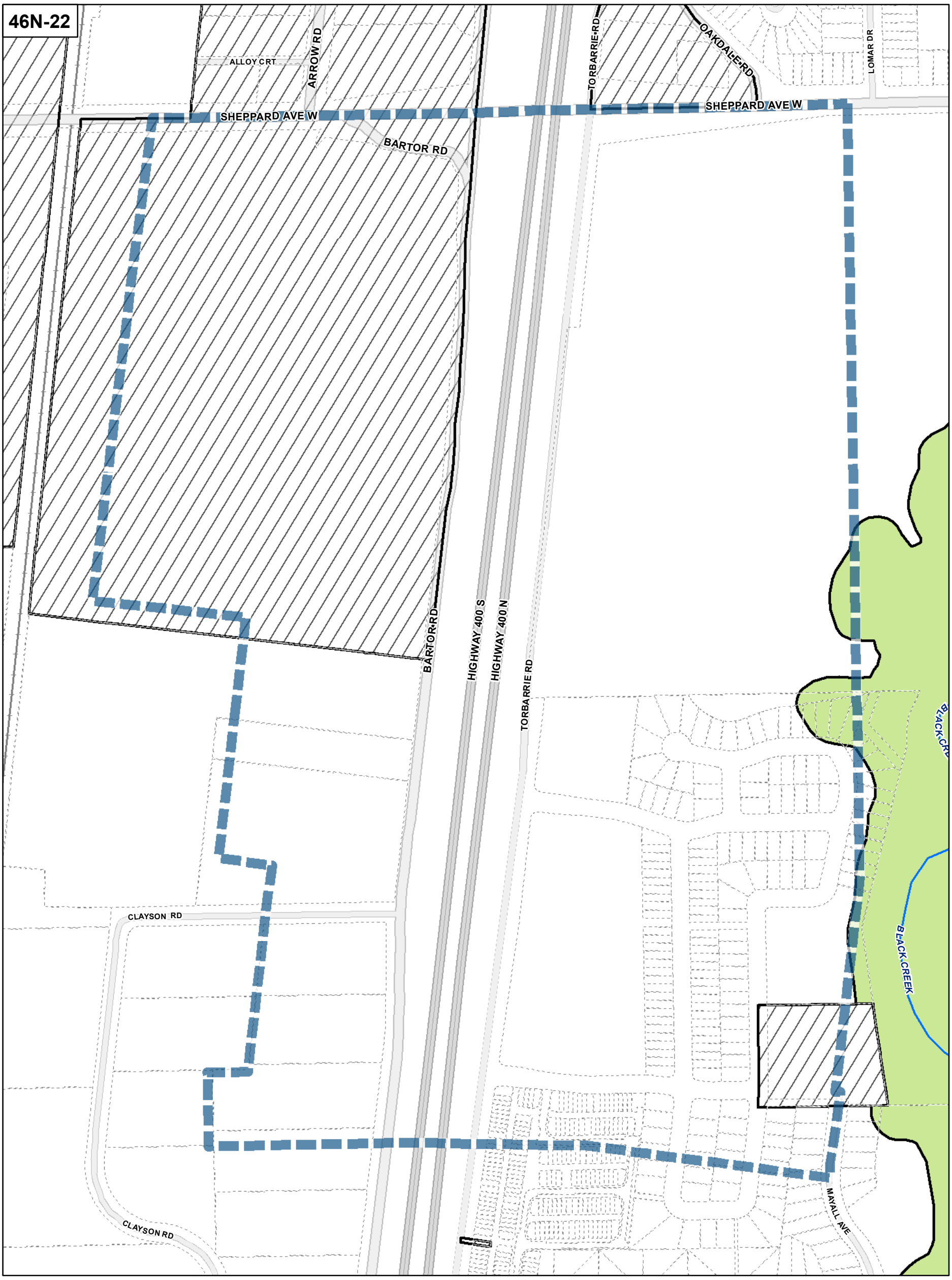

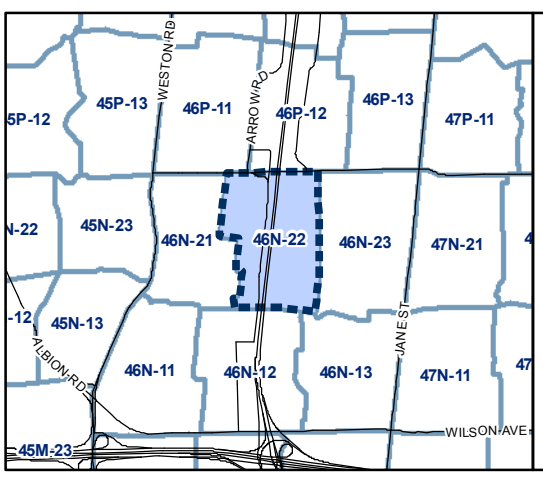

Conservation Overlay

- Area 1
- Area 2

- Map Sheet Boundary
- Properties
- Not Part of This Bylaw

0 20 40 80 120 160 Meters

1:4,000

N

TORONTO City Planning

Conservation Overlay Map

August 2010

Maps must be read together with Zoning Bylaw text

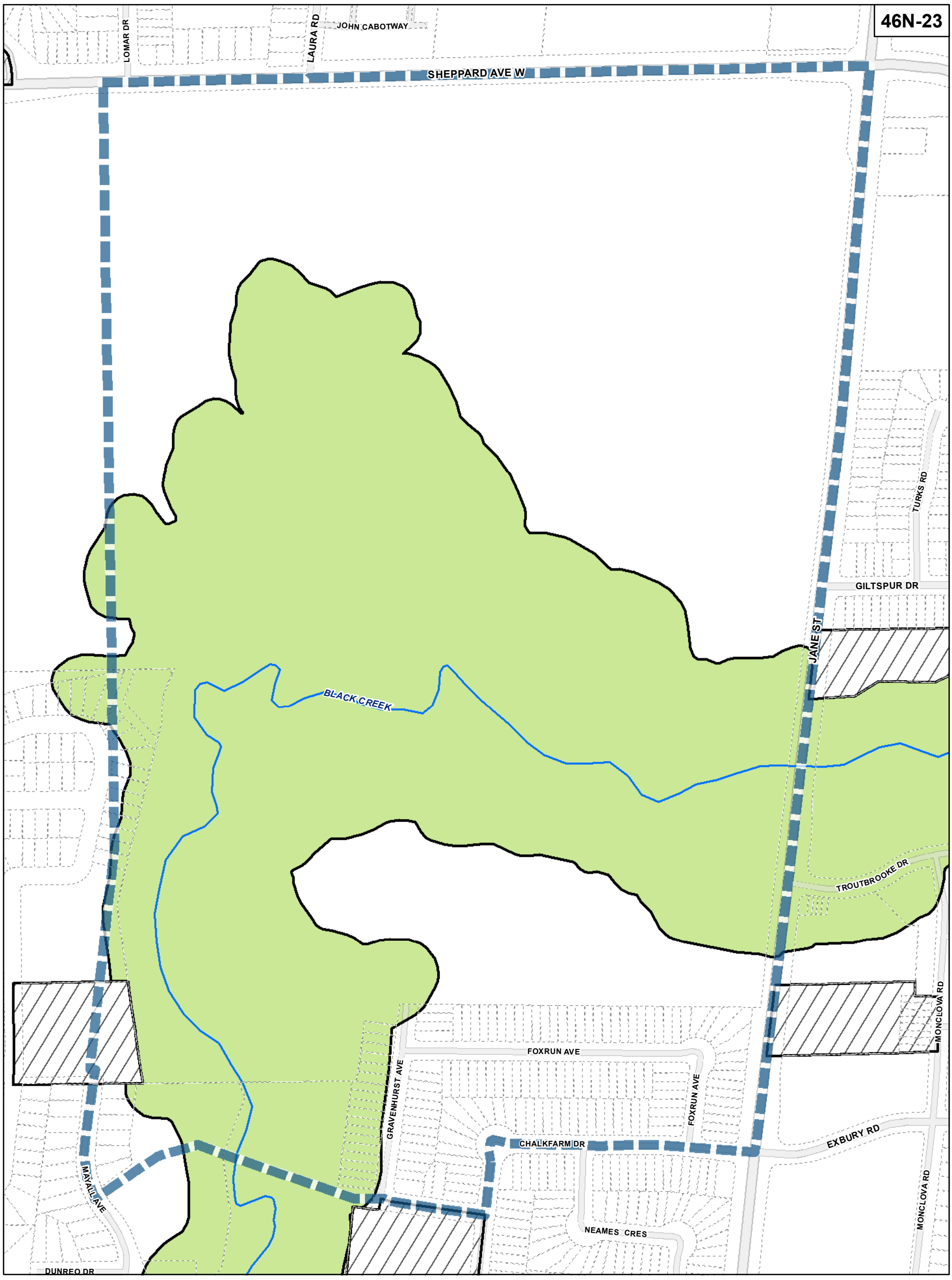

TORONTO City Planning

Conservation Overlay Map

August 2010

Maps must be read together with Zoning Bylaw text

Conservation Overlay

- Area 1
- Area 2

- Map Sheet Boundary
- Properties
- Not Part of This Bylaw

0 20 40 80 120 160 Meters

1:4,000

N

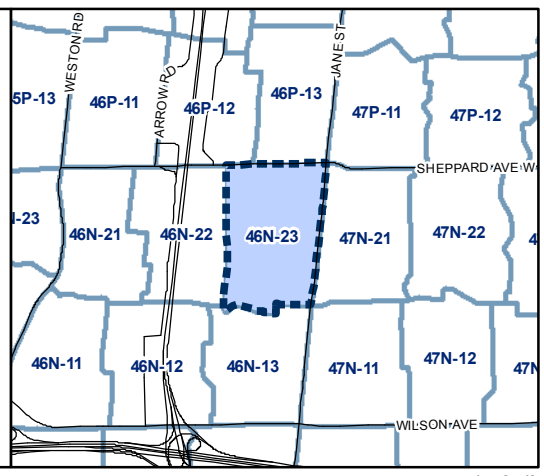

46P-21

SIGNET DR
FINCH AVE W
LANYARD RD
WESTON RD
HUMBER RIVER TRIB
HABITANT DR
FERNANDO RD
HABITANT DR
RIVALDA RD
ARROW RD
DEERHIDE CRES
PEMICAN CRT
DEERHIDE CRES
ARROW RD
IMOGENE AVE
DAMASK AVE

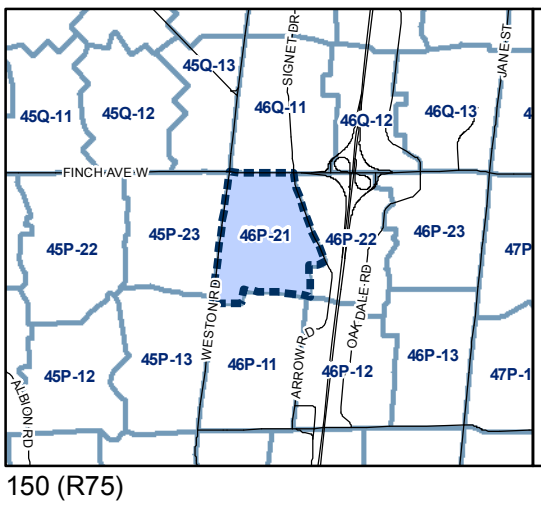

Conservation Overlay

- Area 1
- Area 2

- Map Sheet Boundary
- Properties
- Not Part of This Bylaw

0 20 40 80 120 160 Meters

1:4,000

N

TORONTO City Planning

Conservation Overlay Map

August 2010

Maps must be read together with Zoning Bylaw text

TORONTO City Planning

Conservation Overlay Map

August 2010

Maps must be read together with Zoning Bylaw text

Conservation Overlay

- Area 1
- Area 2

- Map Sheet Boundary
- Properties
- Not Part of This Bylaw

0 20 40 80 120 160 Meters

1:4,000

N

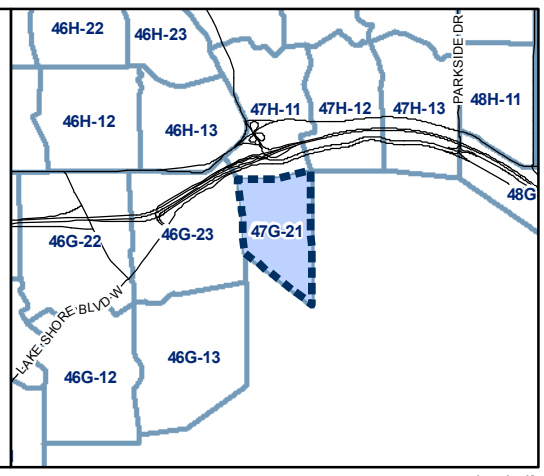

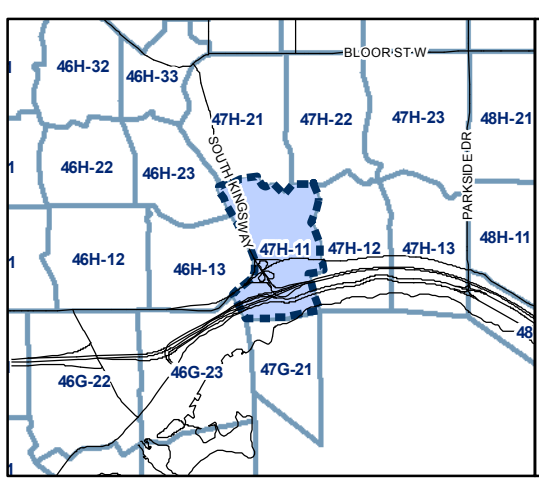

Conservation Overlay

- Area 1
- Area 2

- Map Sheet Boundary
- Properties
- Not Part of This Bylaw

0 20 40 80 120 160 Meters

1:4,000

N

TORONTO City Planning

Conservation Overlay Map

August 2010

Maps must be read together with Zoning Bylaw text

TORONTO City Planning

Conservation Overlay Map

August 2010

Maps must be read together with Zoning Bylaw text

Conservation Overlay

- Area 1
- Area 2

- Map Sheet Boundary
- Properties
- Not Part of This Bylaw

0 20 40 80 120 160 Meters

1:4,000

N

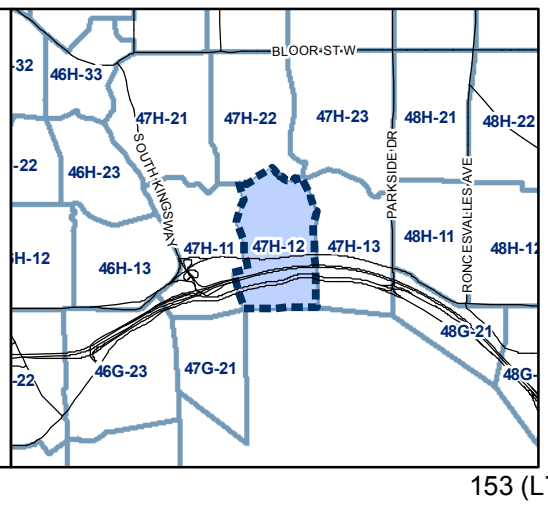

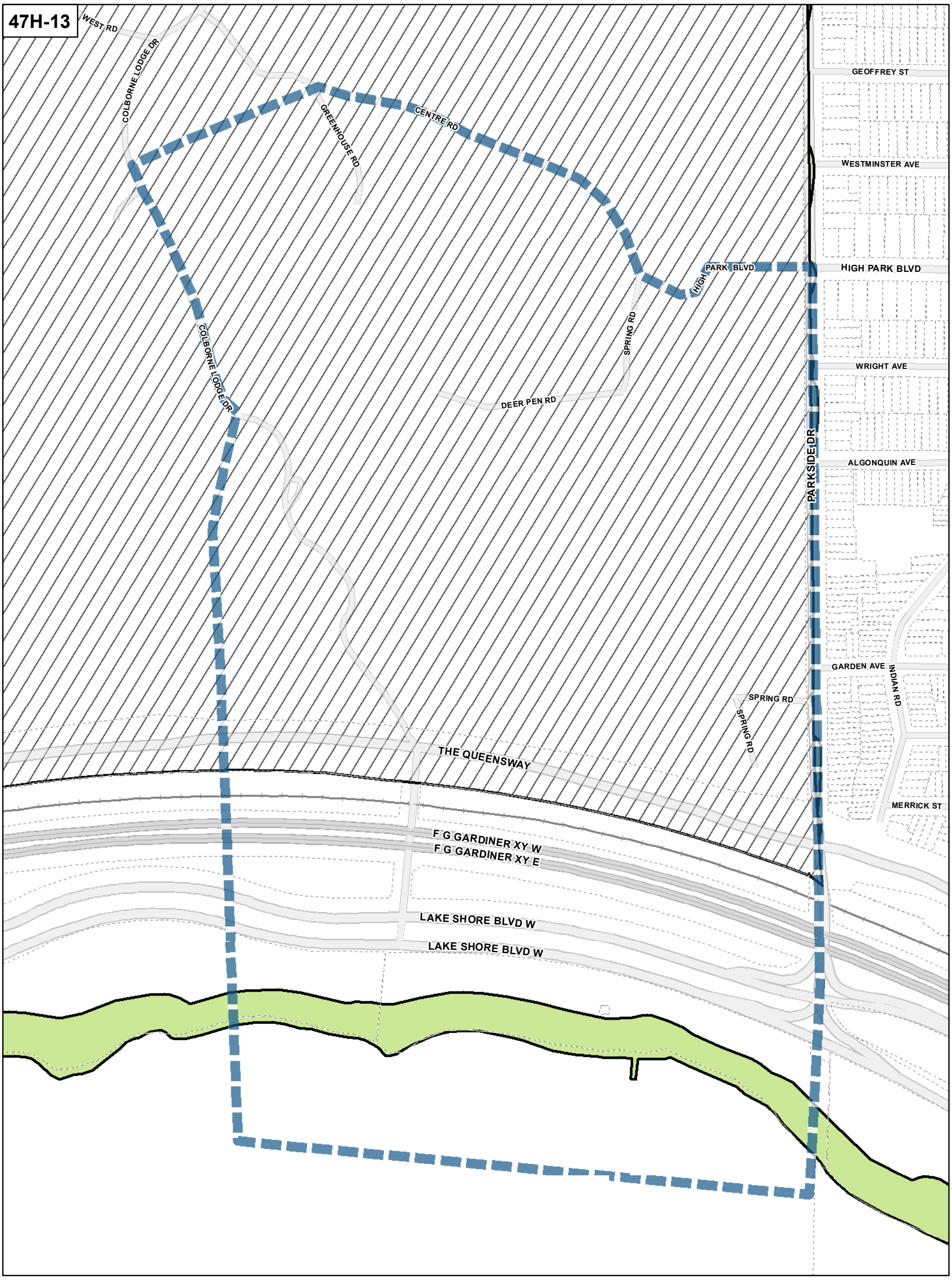

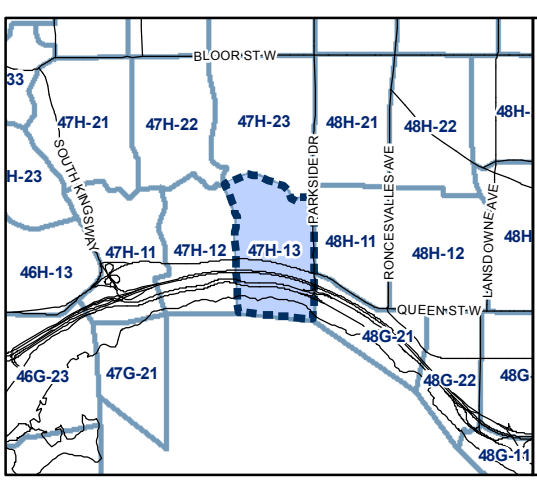

Conservation Overlay

- Area 1
- Area 2

- Map Sheet Boundary
- Properties
- Not Part of This Bylaw

0 20 40 80 120 160 Meters

1:4,000

N

TORONTO City Planning

Conservation Overlay Map

August 2010

Maps must be read together with Zoning Bylaw text

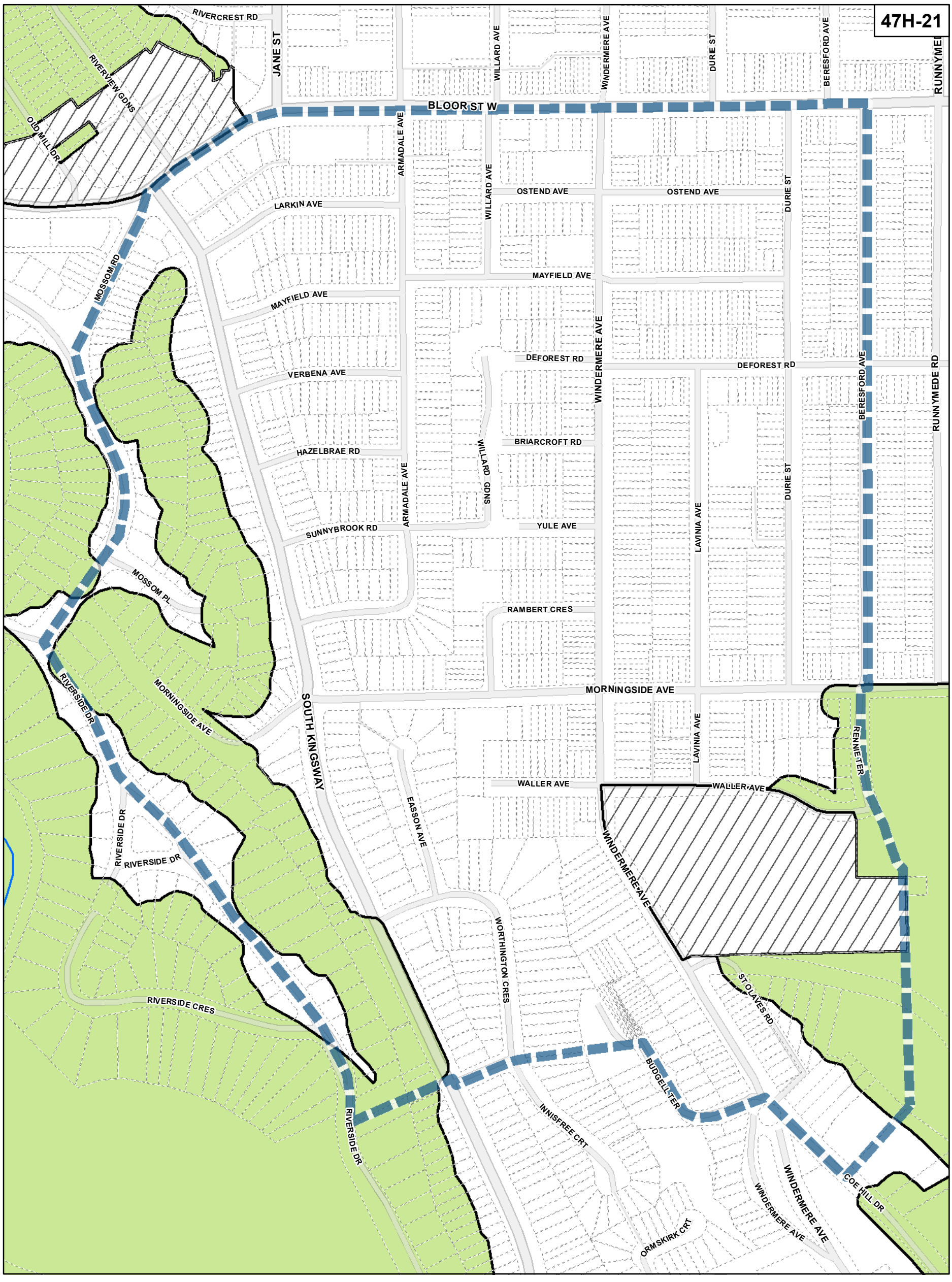

TORONTO City Planning

Conservation Overlay Map

August 2010

Maps must be read together with Zoning Bylaw text

Conservation Overlay

- Area 1
- Area 2

- Map Sheet Boundary
- Properties
- Not Part of This Bylaw

0 20 40 80 120 160 Meters

1:4,000

N

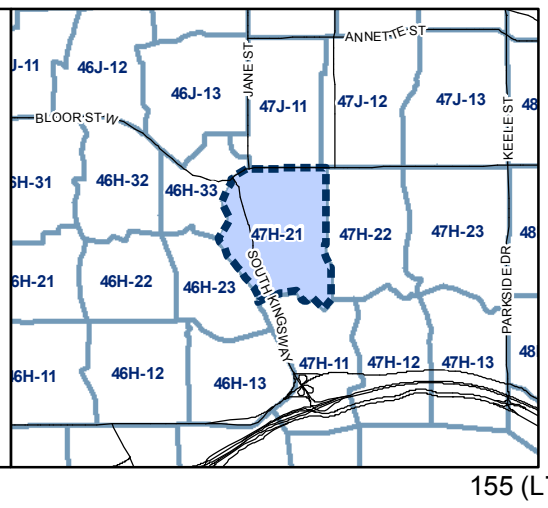

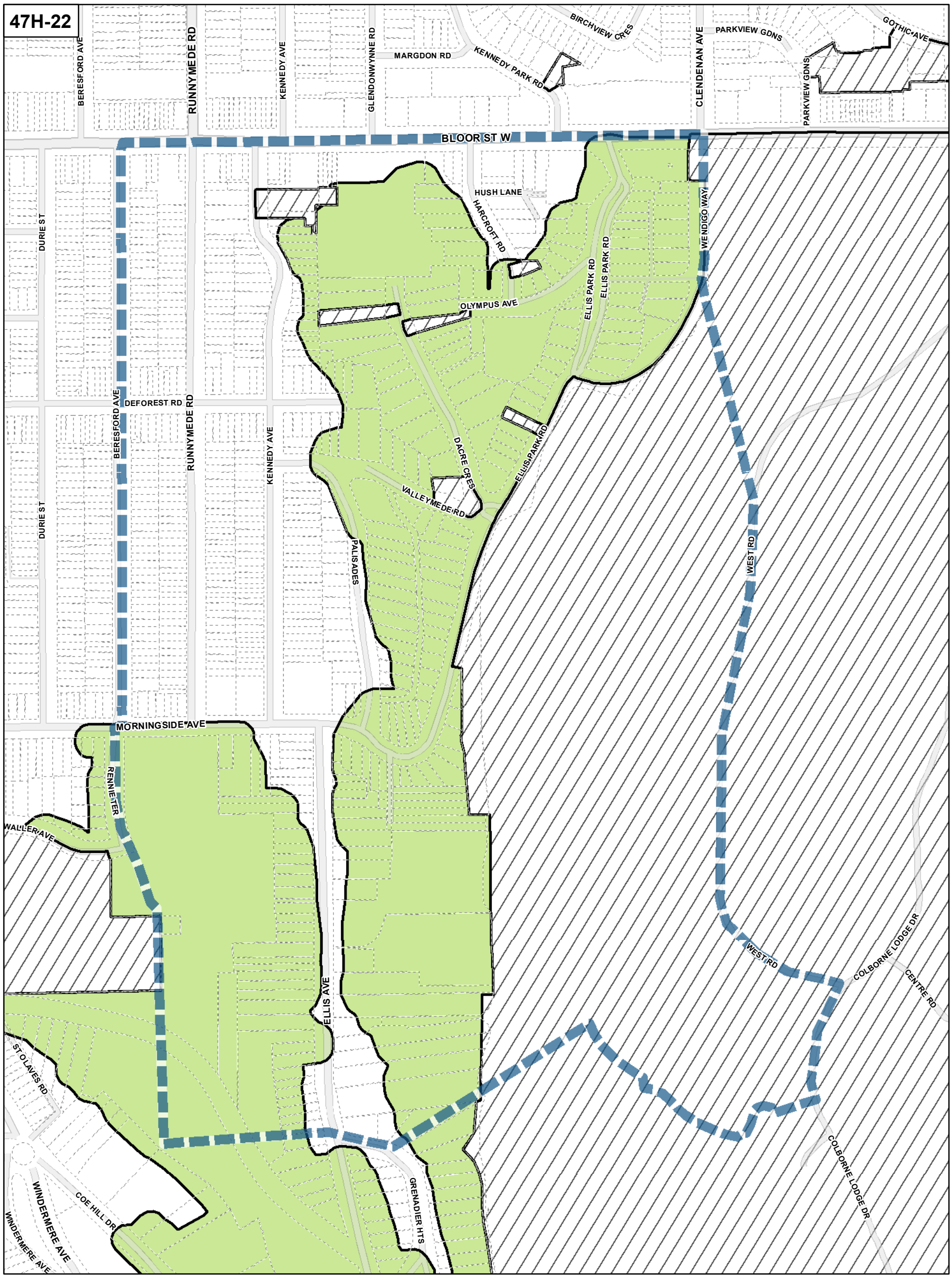

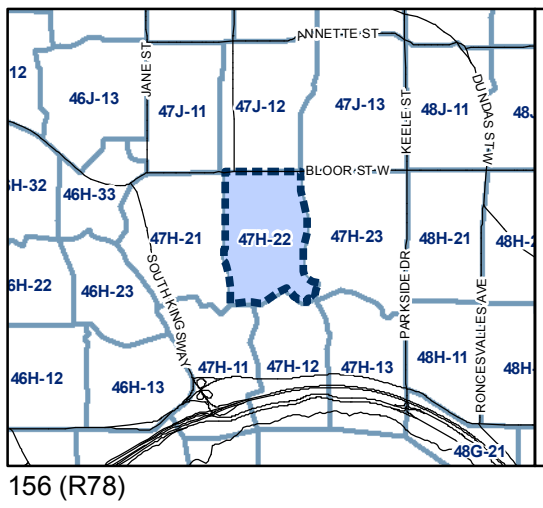

Conservation Overlay

- Area 1
- Area 2

- Map Sheet Boundary
- Properties
- Not Part of This Bylaw

0 20 40 80 120 160 Meters

1:4,000

N

TORONTO City Planning

Conservation Overlay Map

August 2010

Maps must be read together with Zoning Bylaw text

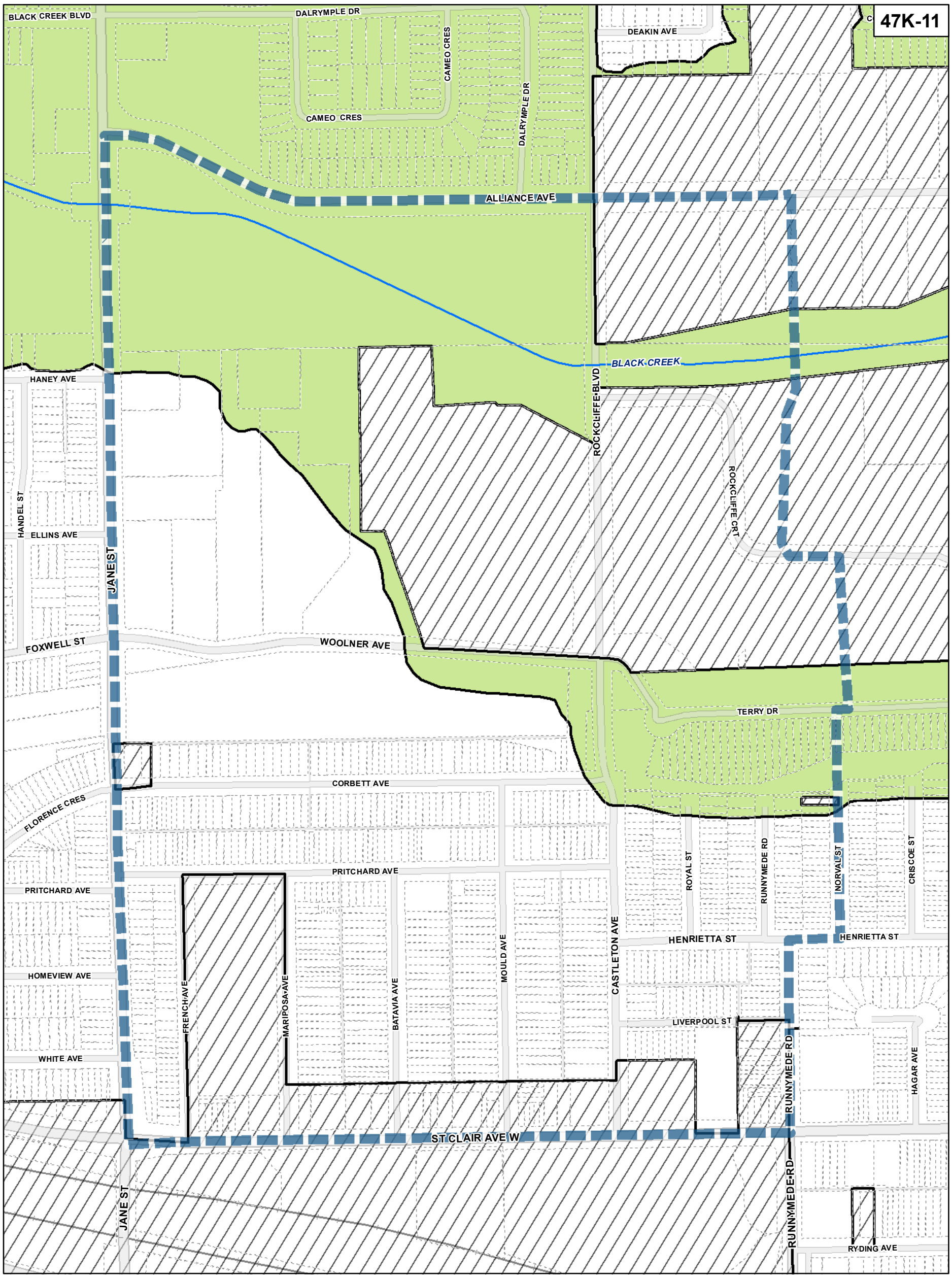

TORONTO City Planning

Conservation Overlay Map

August 2010

Maps must be read together with Zoning Bylaw text

Conservation Overlay

- Area 1
- Area 2

- Map Sheet Boundary
- Properties
- Not Part of This Bylaw

0 20 40 80 120 160 Meters

1:4,000

N

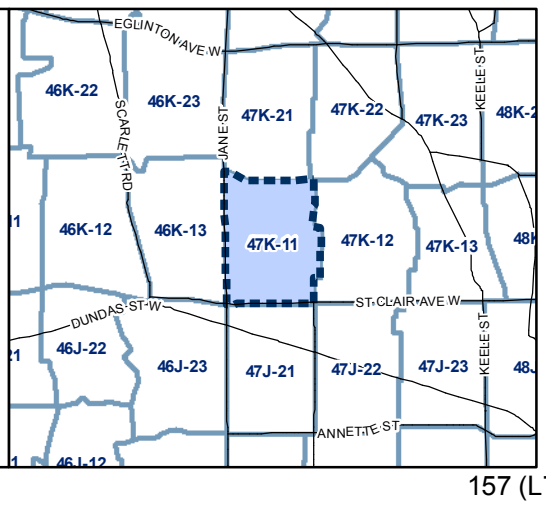

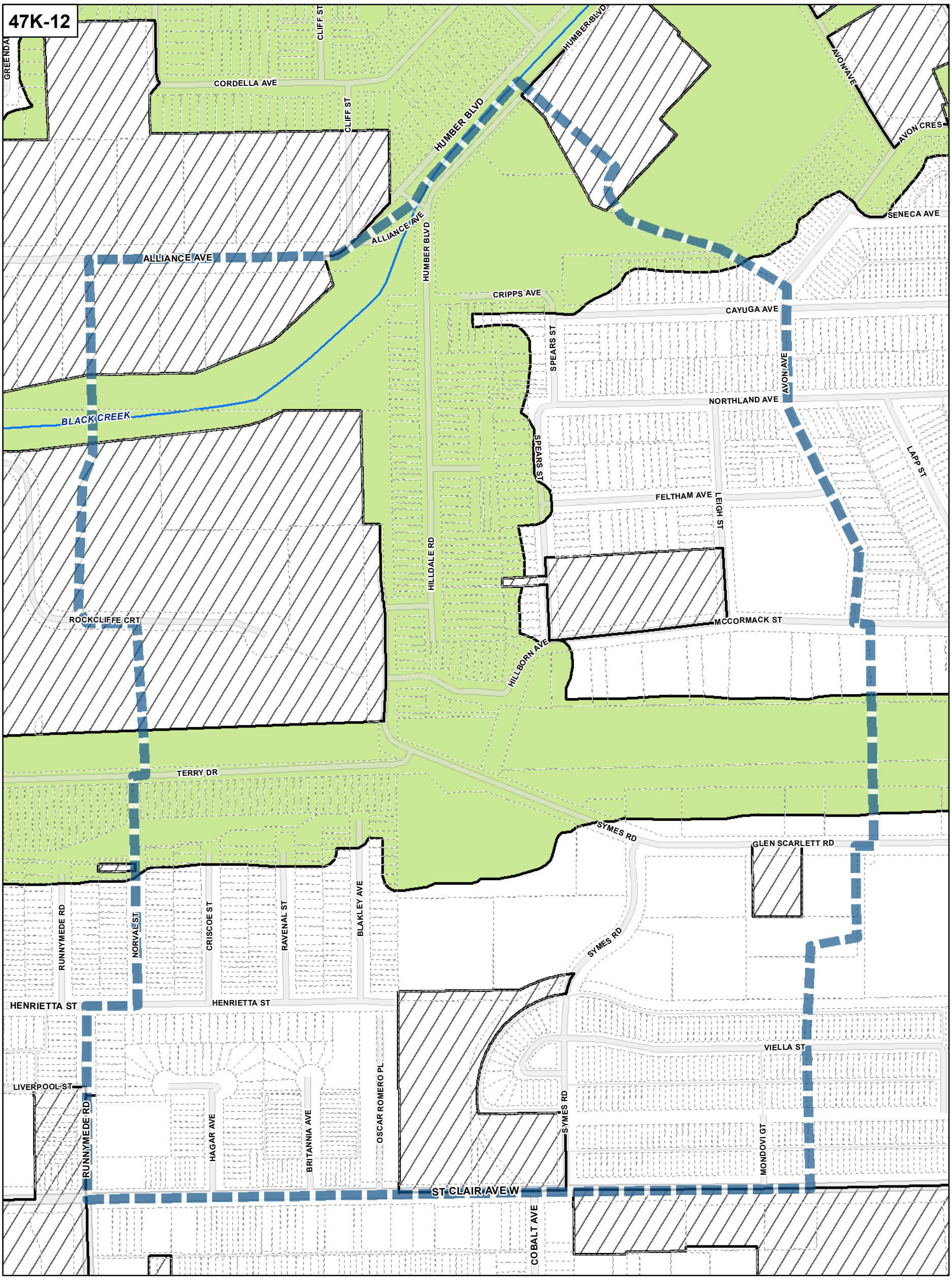

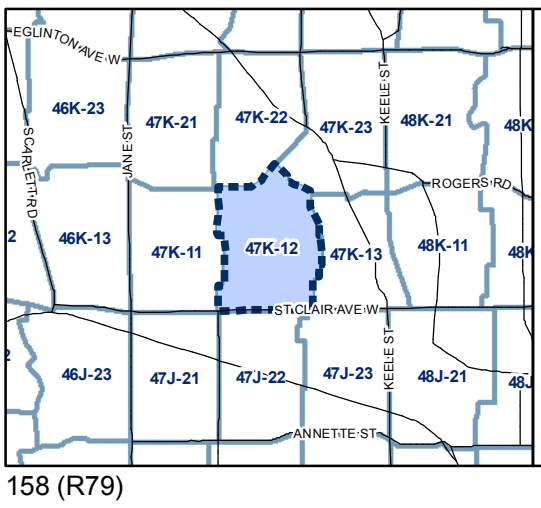

Conservation Overlay

- Area 1
- Area 2

- Map Sheet Boundary
- Properties
- Not Part of This Bylaw

0 20 40 80 120 160 Meters

1:4,000

N

TORONTO City Planning

Conservation Overlay Map

August 2010

Maps must be read together with Zoning Bylaw text

TORONTO City Planning

Conservation Overlay Map

August 2010

Maps must be read together with Zoning Bylaw text

Conservation Overlay

- Area 1
- Area 2

- Map Sheet Boundary
- Properties
- Not Part of This Bylaw

0 20 40 80 120 160 Meters

1:4,000

N

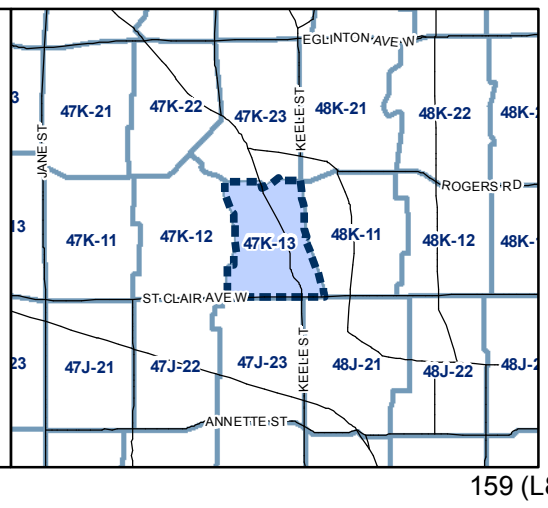

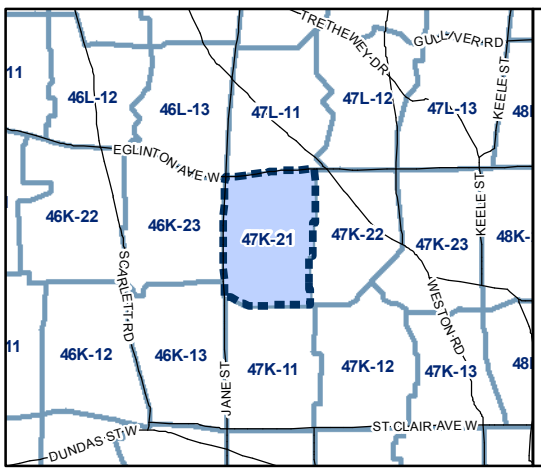

Conservation Overlay

- Area 1
- Area 2

- Map Sheet Boundary
- Properties
- Not Part of This Bylaw

0 20 40 80 120 160 Meters

1:4,000

N

TORONTO City Planning

Conservation Overlay Map

August 2010

Maps must be read together with Zoning Bylaw text

160 (R80)

TORONTO City Planning

Conservation Overlay Map

August 2010

Maps must be read together with Zoning Bylaw text

Conservation Overlay

- Area 1
- Area 2

- Map Sheet Boundary
- Properties
- Not Part of This Bylaw

0 20 40 80 120 160 Meters

1:4,000

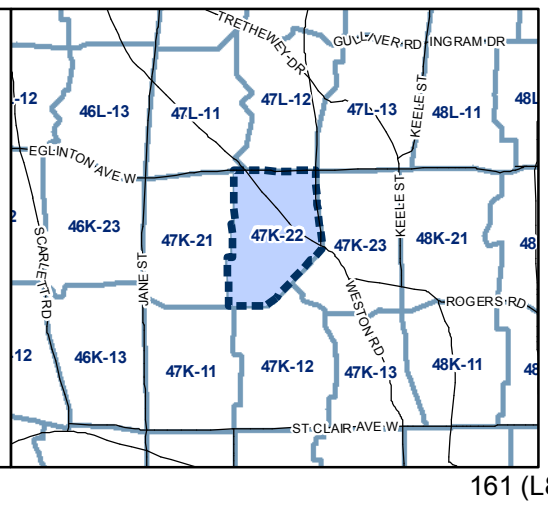

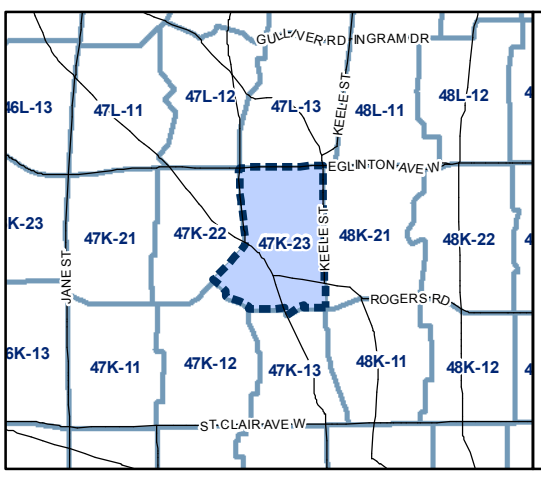

Conservation Overlay

- Area 1
- Area 2

- Map Sheet Boundary
- Properties
- Not Part of This Bylaw

0 20 40 80 120 160 Meters

1:4,000

N

TORONTO City Planning

Conservation Overlay Map

August 2010

Maps must be read together with Zoning Bylaw text

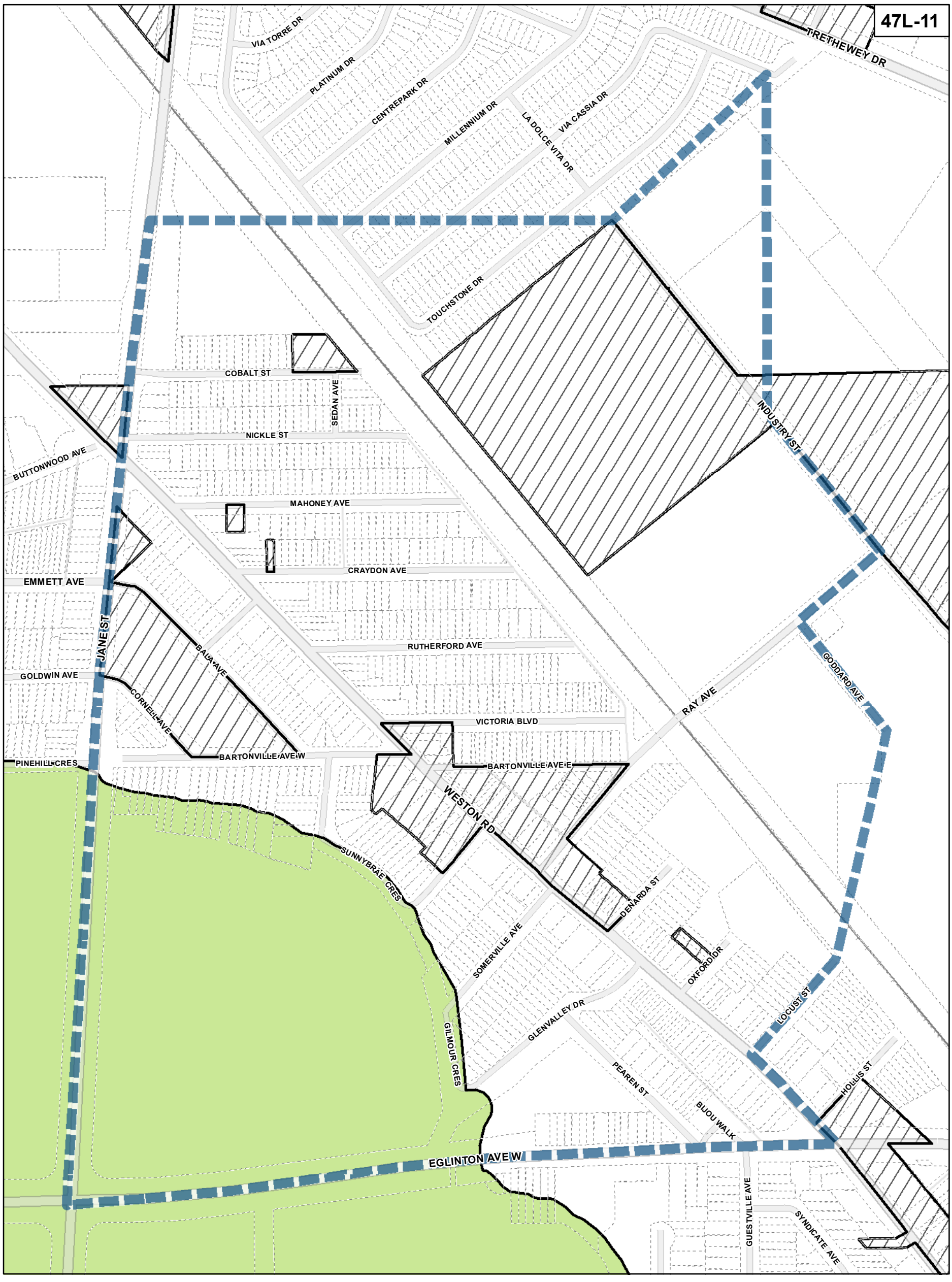

TORONTO City Planning

Conservation Overlay Map

August 2010

Maps must be read together with Zoning Bylaw text

Conservation Overlay

- Area 1
- Area 2

- Map Sheet Boundary
- Properties
- Not Part of This Bylaw

0 20 40 80 120 160 Meters

1:4,000

N

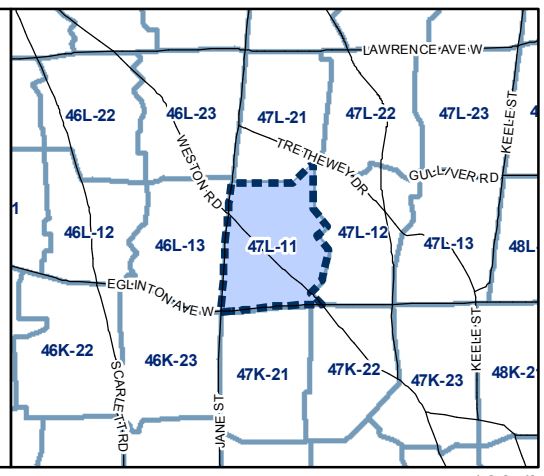

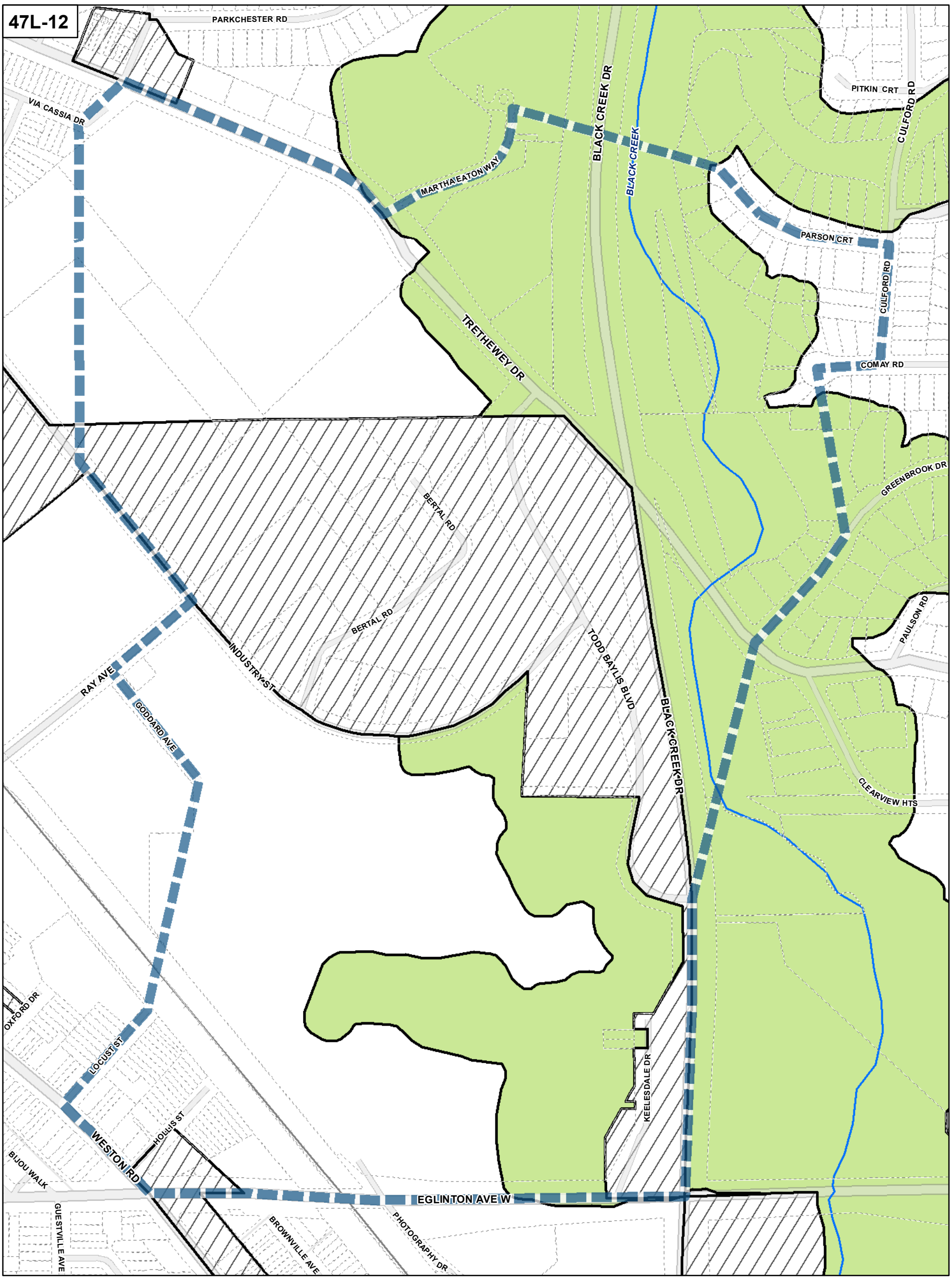

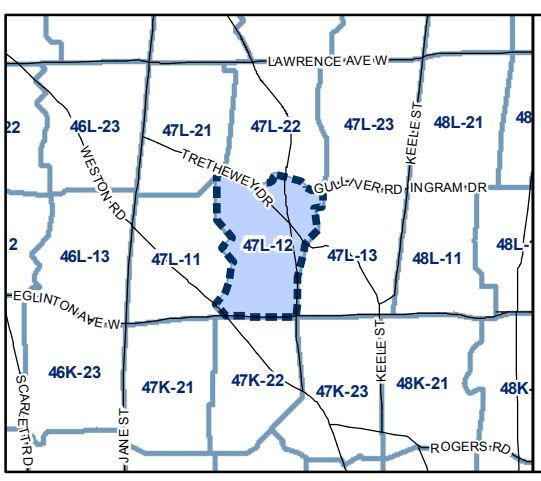

Conservation Overlay

- Area 1
- Area 2

- Map Sheet Boundary
- Properties
- Not Part of This Bylaw

0 20 40 80 120 160 Meters

1:4,000

N

TORONTO City Planning

Conservation Overlay Map

August 2010

Maps must be read together with Zoning Bylaw text

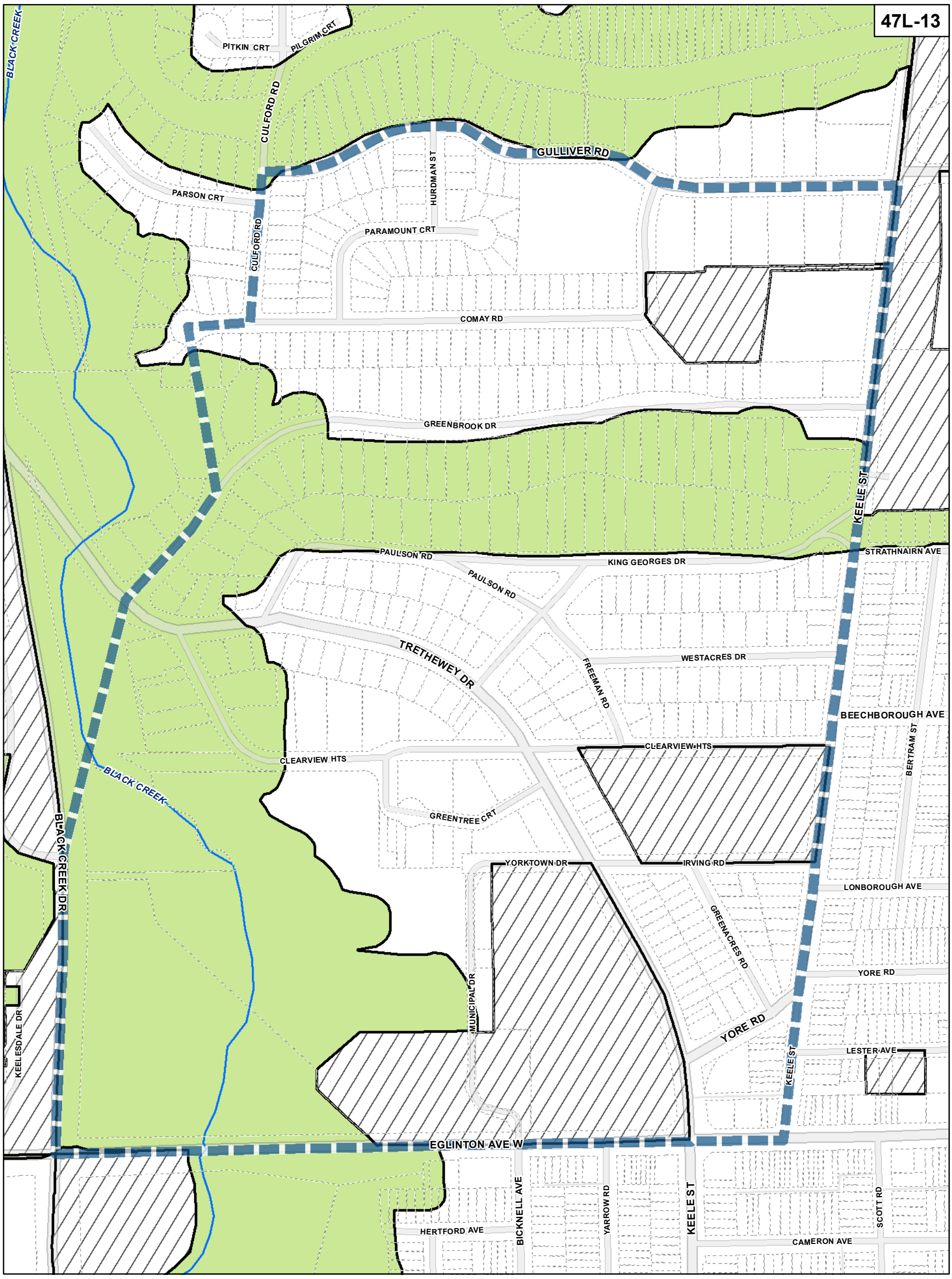

TORONTO City Planning

Conservation Overlay Map

August 2010

Maps must be read together with Zoning Bylaw text

Conservation Overlay

- Area 1
- Area 2

- Map Sheet Boundary
- Properties
- Not Part of This Bylaw

0 20 40 80 120 160 Meters

1:4,000

N

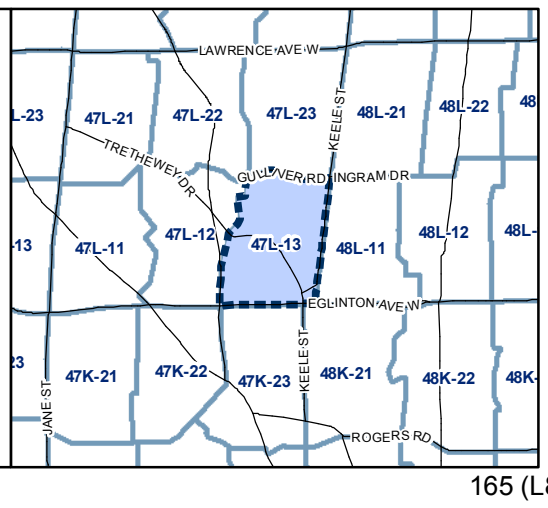

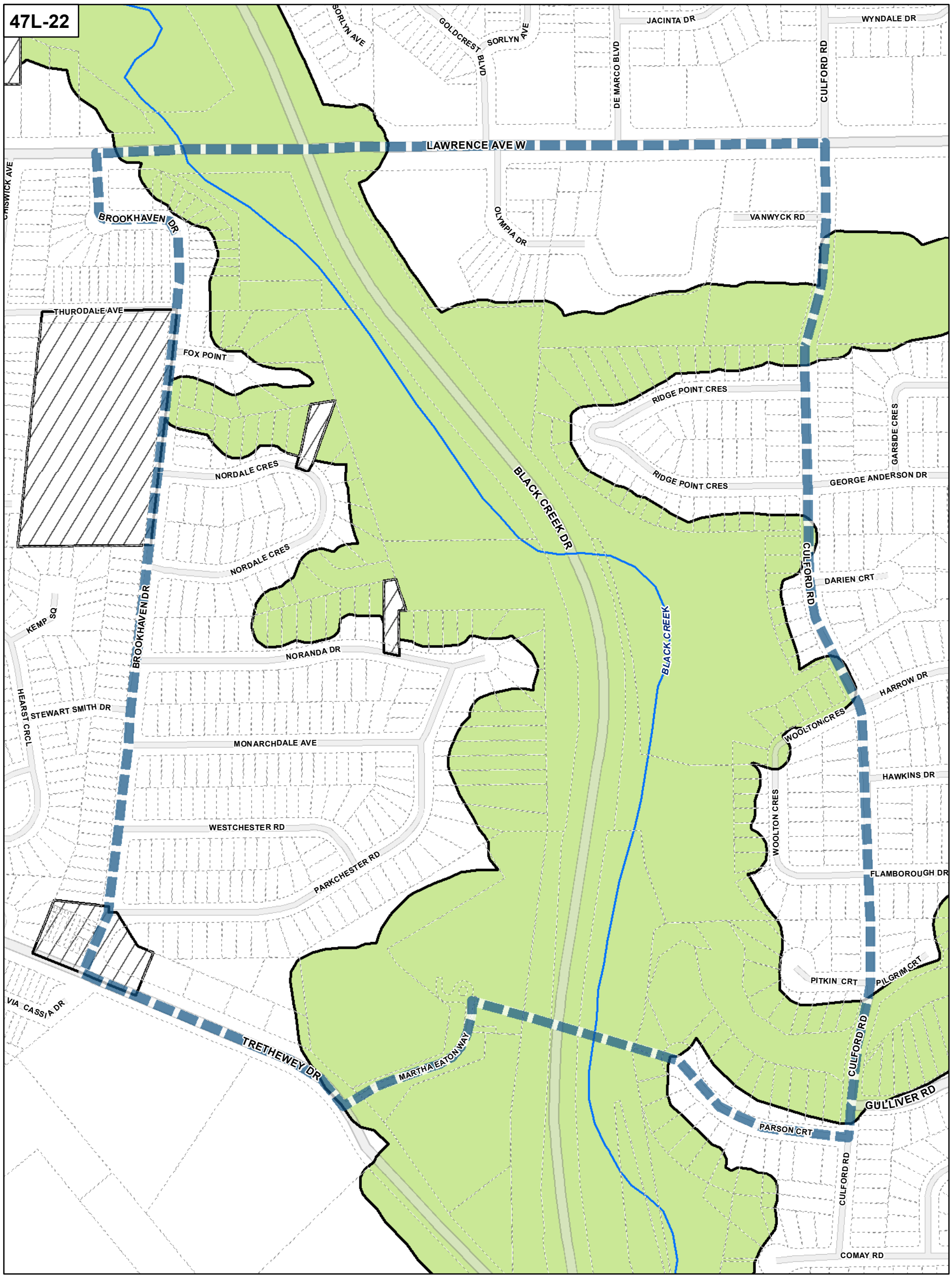

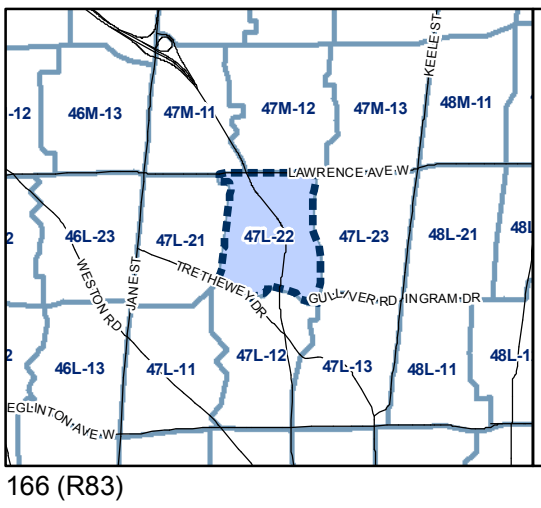

Conservation Overlay

- Area 1
- Area 2

- Map Sheet Boundary
- Properties
- Not Part of This Bylaw

0 20 40 80 120 160 Meters

1:4,000

N

TORONTO City Planning

Conservation Overlay Map

August 2010

Maps must be read together with Zoning Bylaw text

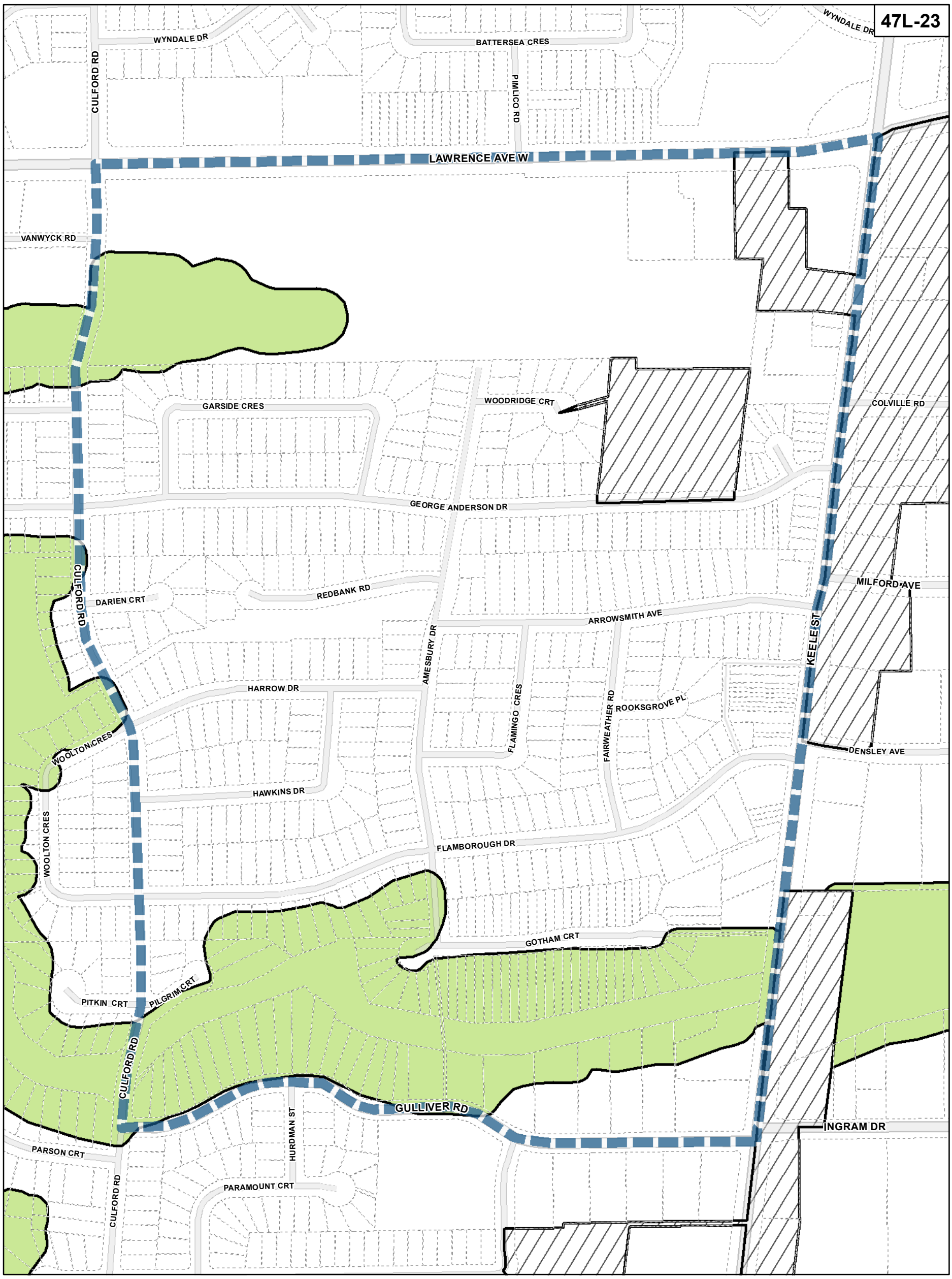

TORONTO City Planning

Conservation Overlay Map

August 2010

Maps must be read together with Zoning Bylaw text

Conservation Overlay

- Area 1
- Area 2

- Map Sheet Boundary
- Properties
- Not Part of This Bylaw

0 20 40 80 120 160 Meters

1:4,000

N

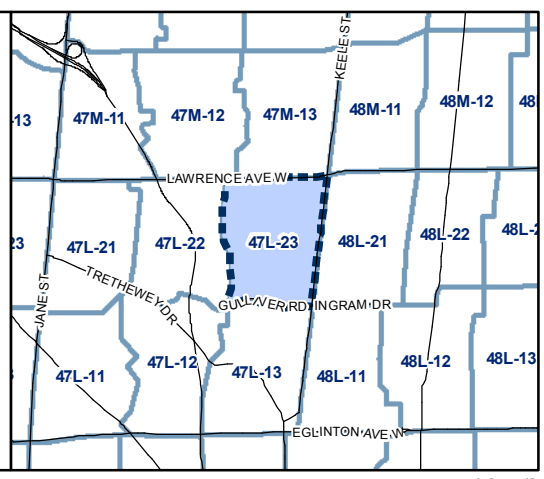

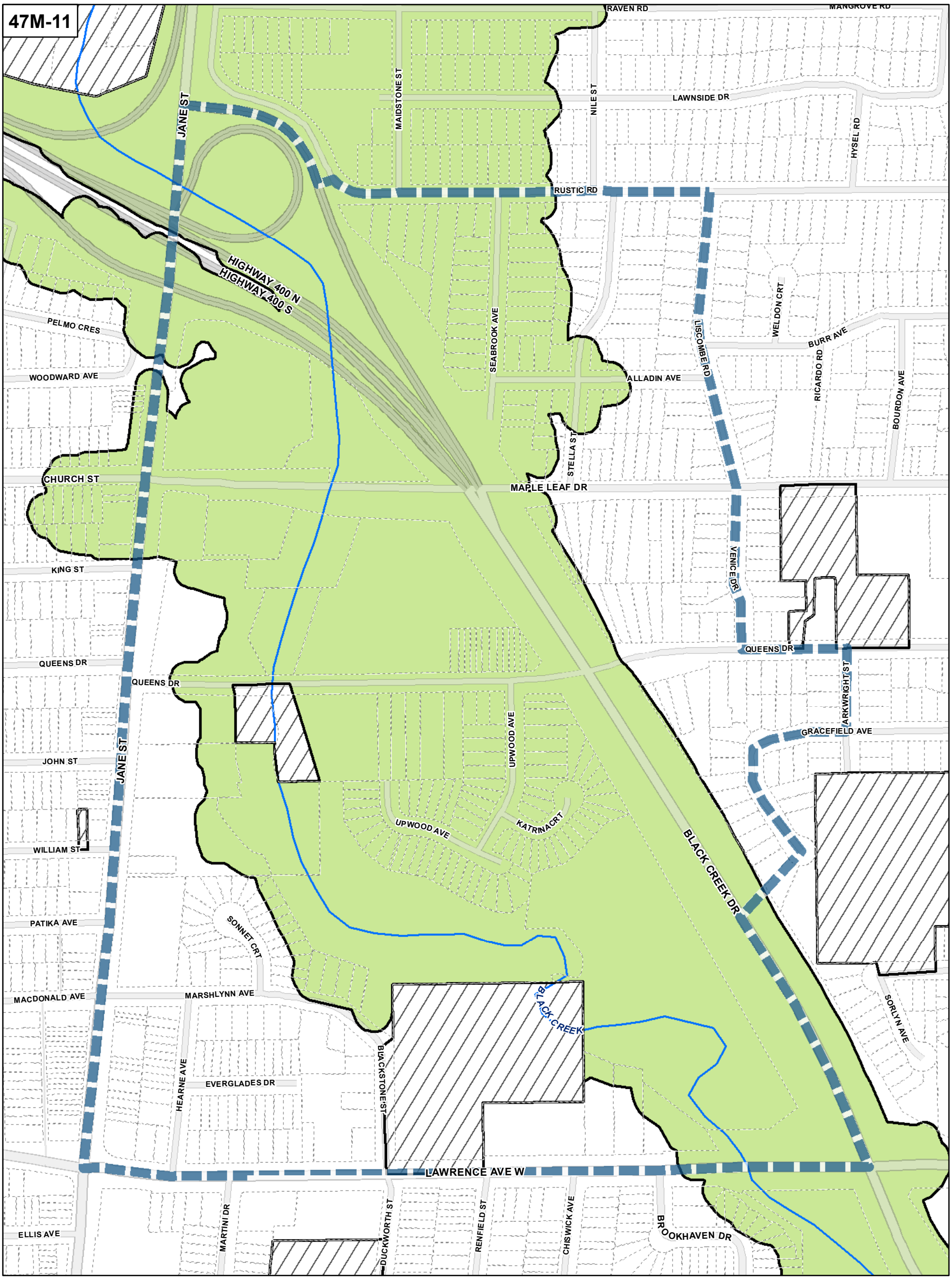

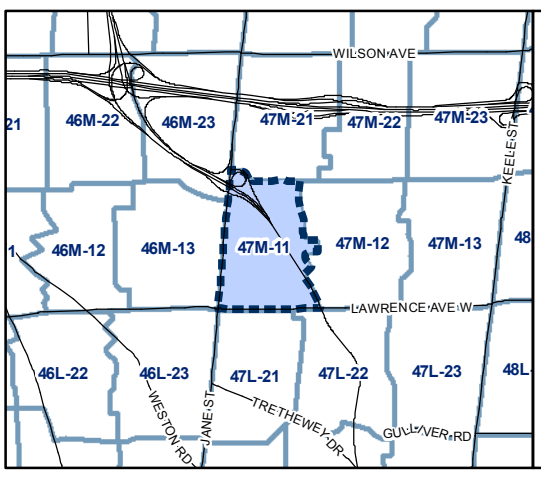

Conservation Overlay

- Area 1
- Area 2

- Map Sheet Boundary
- Properties
- Not Part of This Bylaw

0 20 40 80 120 160 Meters

1:4,000

N

TORONTO City Planning

Conservation Overlay Map

August 2010

Maps must be read together with Zoning Bylaw text

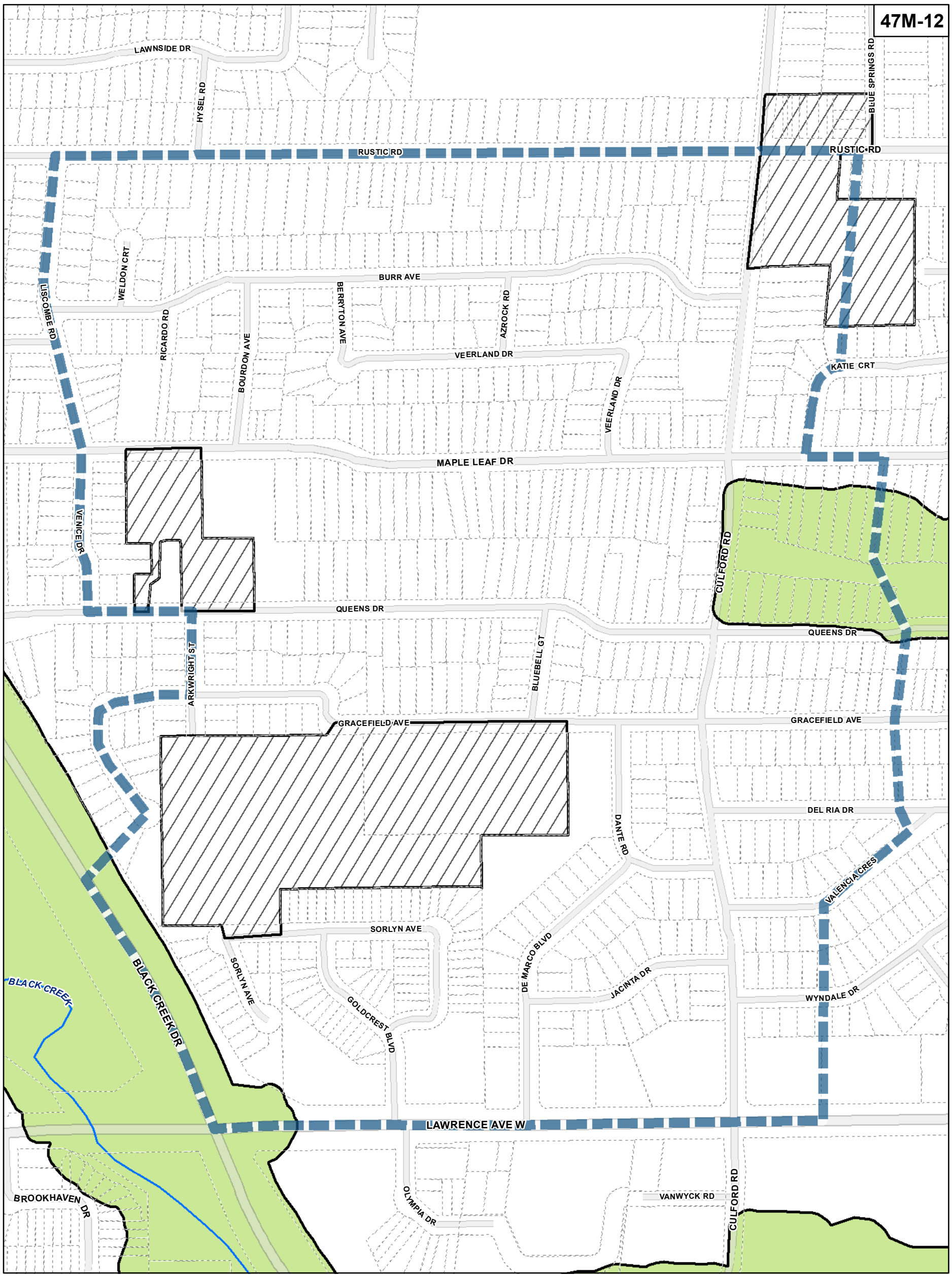

TORONTO City Planning

Conservation Overlay Map

August 2010

Maps must be read together with Zoning Bylaw text

Conservation Overlay

- Area 1
- Area 2

- Map Sheet Boundary
- Properties
- Not Part of This Bylaw

0 20 40 80 120 160 Meters

1:4,000

N

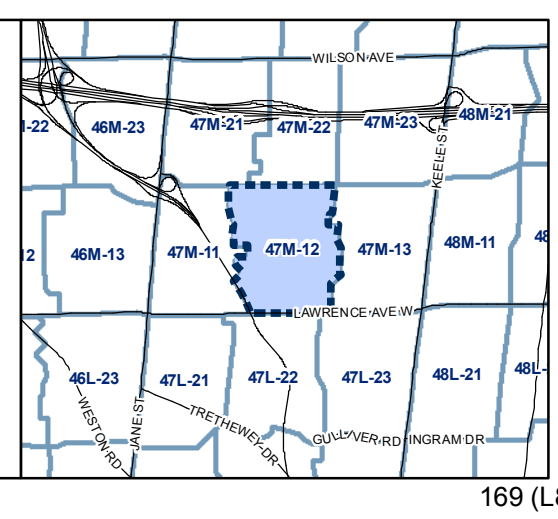

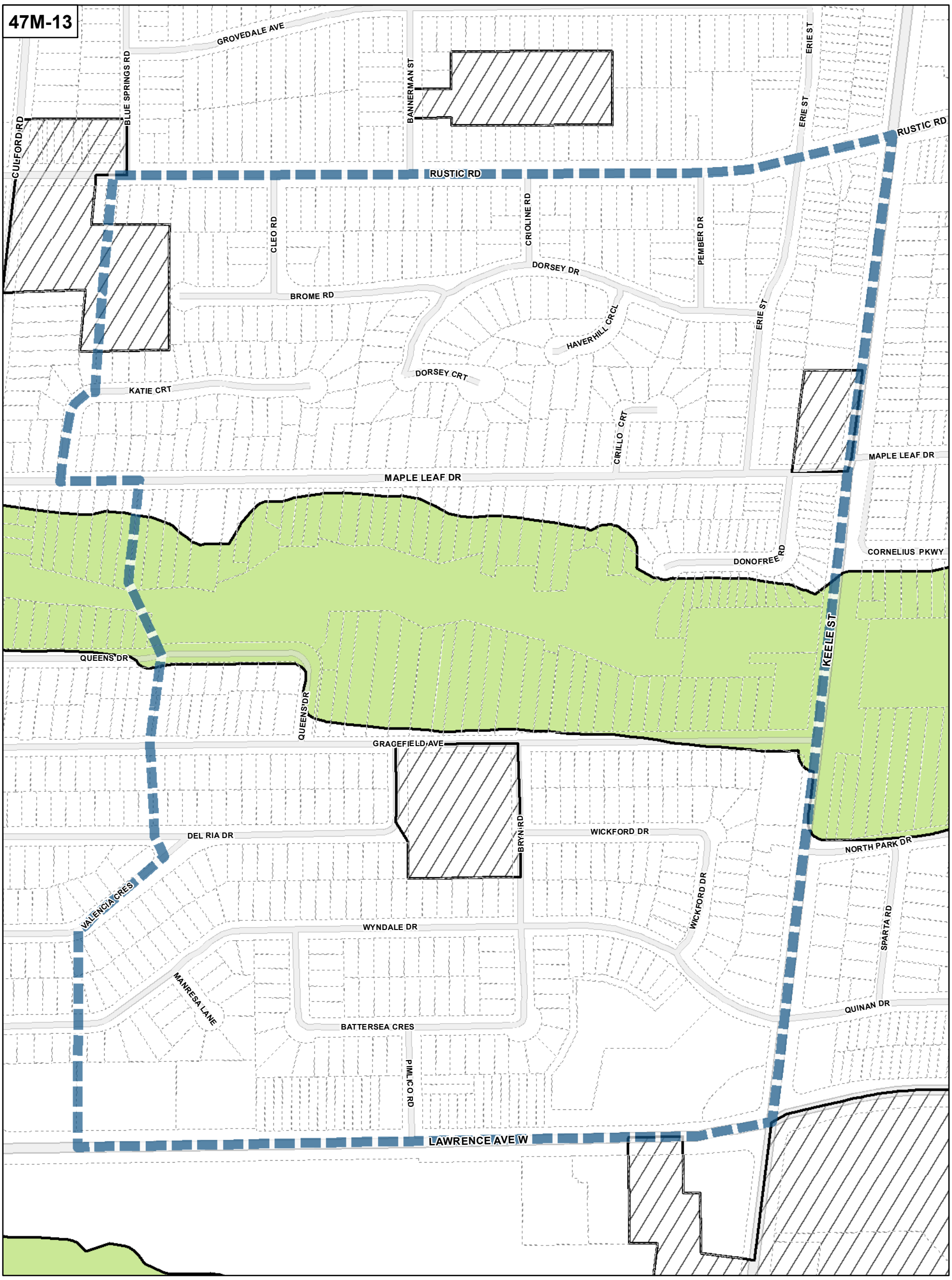

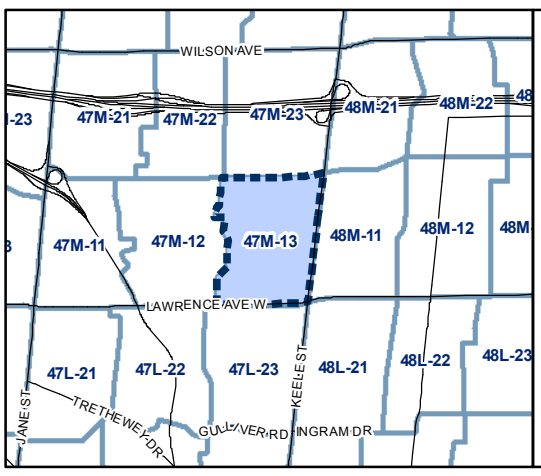

Conservation Overlay

- Area 1
- Area 2

- Map Sheet Boundary
- Properties
- Not Part of This Bylaw

0 20 40 80 120 160 Meters

1:4,000

N

TORONTO City Planning

Conservation Overlay Map

August 2010

Maps must be read together with Zoning Bylaw text

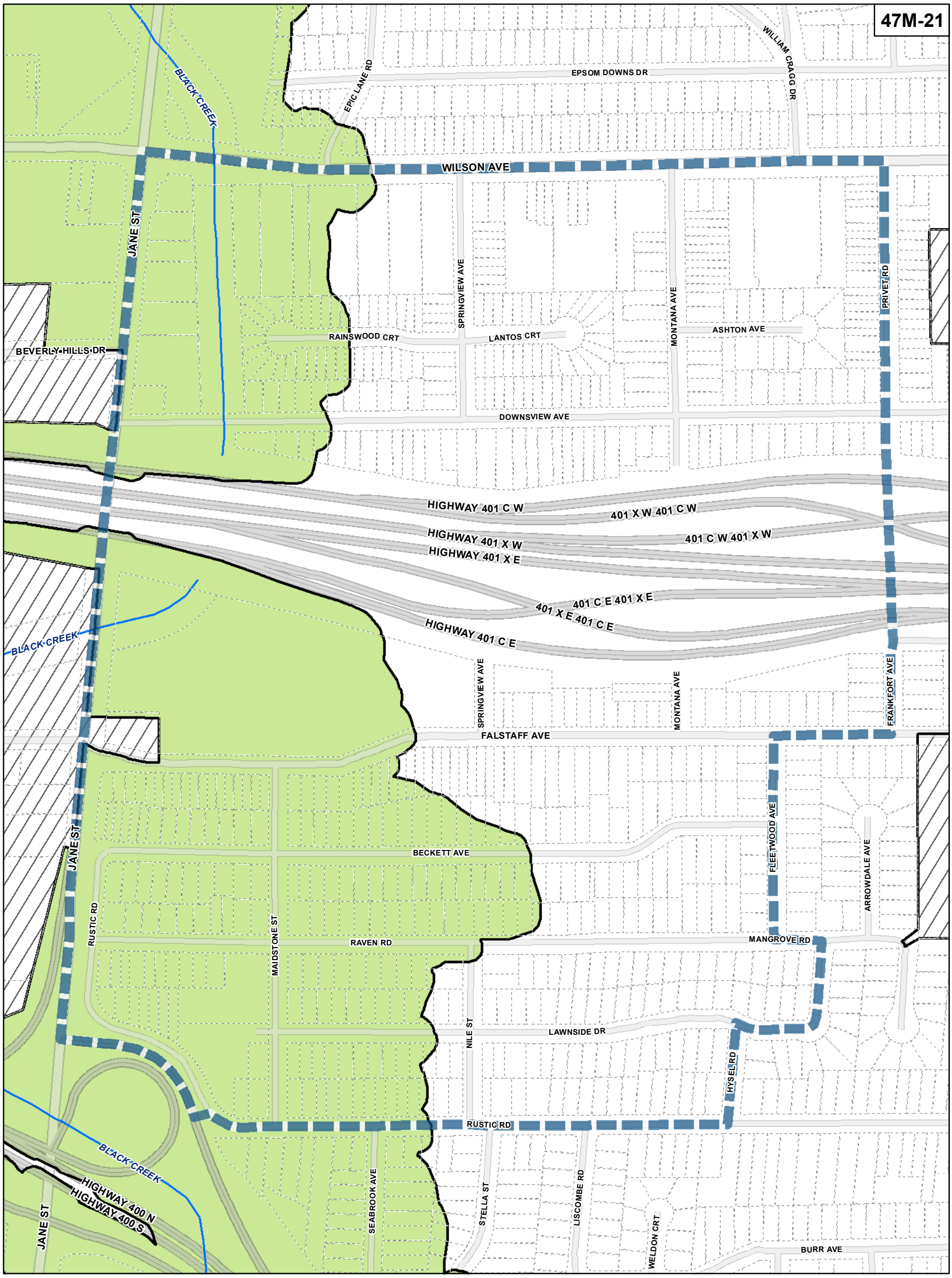

TORONTO City Planning

Conservation Overlay Map

August 2010

Maps must be read together with Zoning Bylaw text

Conservation Overlay

- Area 1
- Area 2

- Map Sheet Boundary
- Properties
- Not Part of This Bylaw

0 20 40 80 120 160 Meters

1:4,000

N

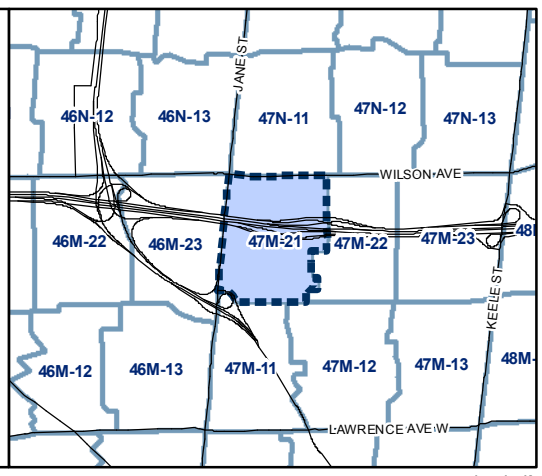

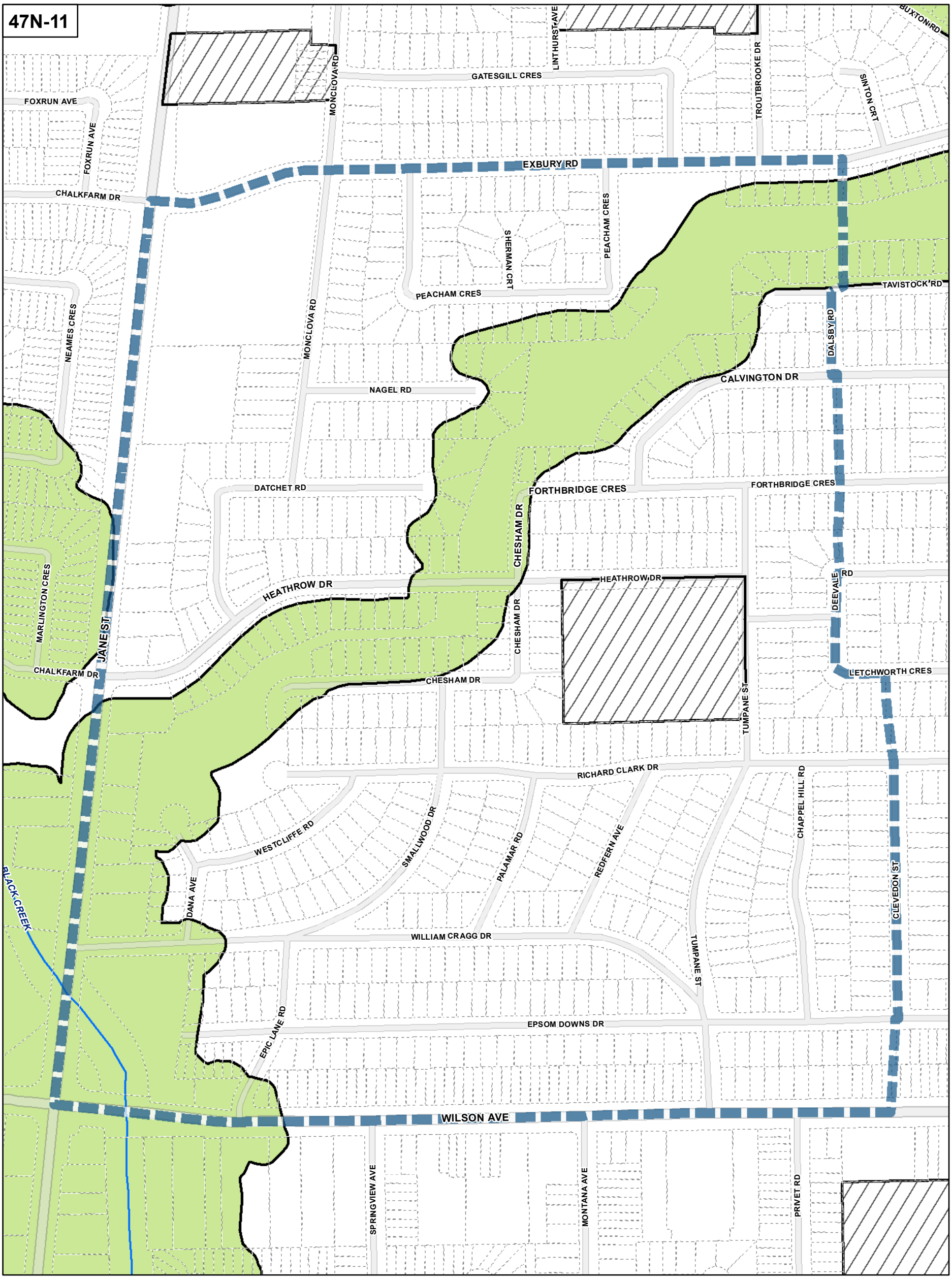

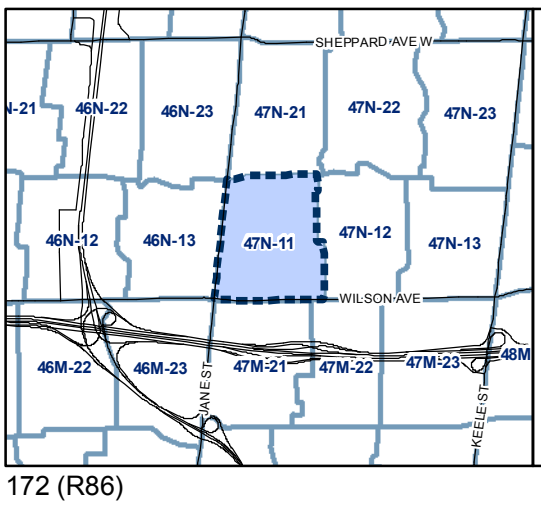

Conservation Overlay

- Area 1
- Area 2

- Map Sheet Boundary
- Properties
- Not Part of This Bylaw

0 20 40 80 120 160 Meters

1:4,000

N

TORONTO City Planning

Conservation Overlay Map

August 2010

Maps must be read together with Zoning Bylaw text

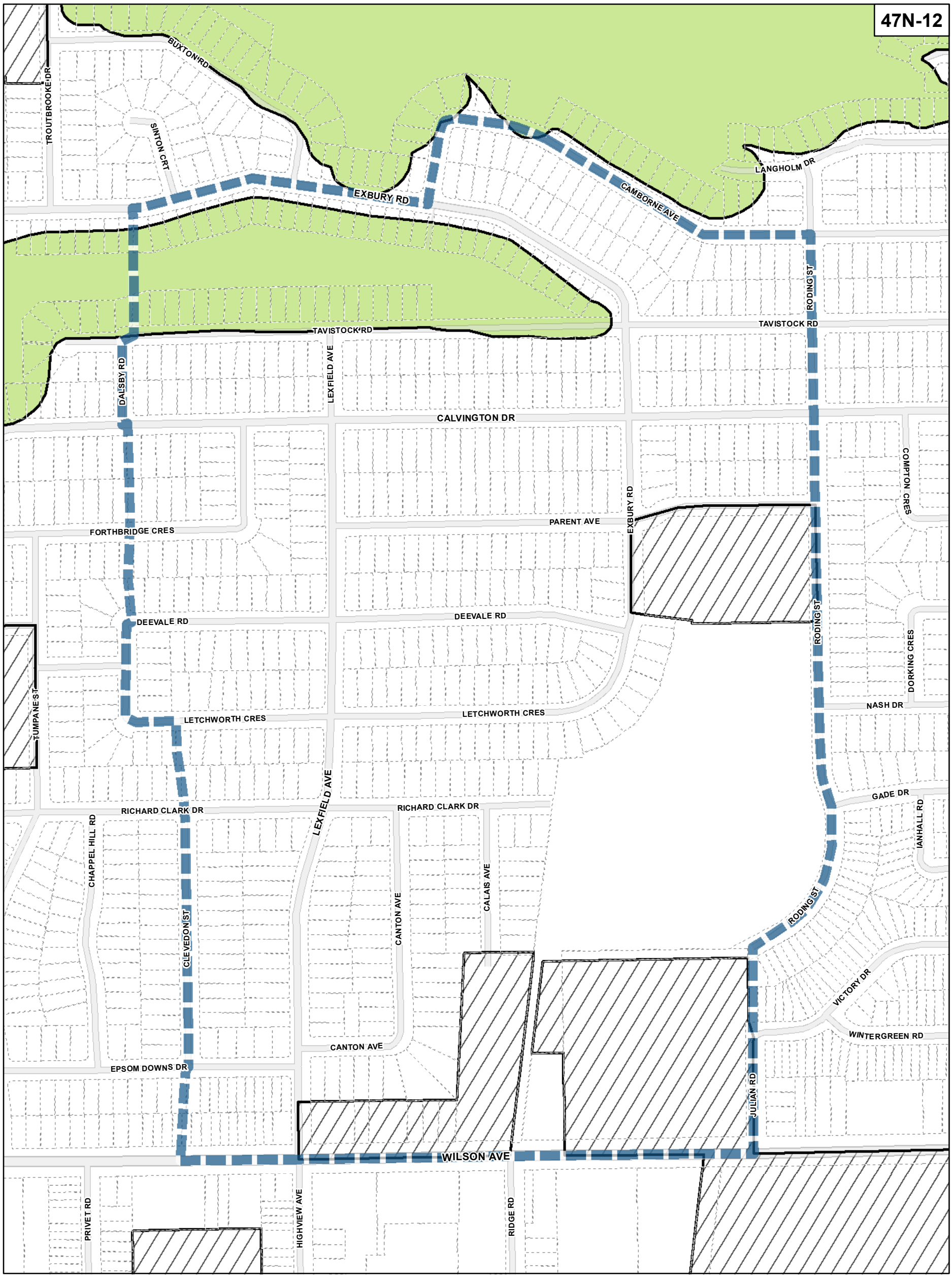

TORONTO City Planning

Conservation Overlay Map

August 2010

Maps must be read together with Zoning Bylaw text

Conservation Overlay

- Area 1
- Area 2

- Map Sheet Boundary
- Properties
- Not Part of This Bylaw

0 20 40 80 120 160 Meters

1:4,000

N

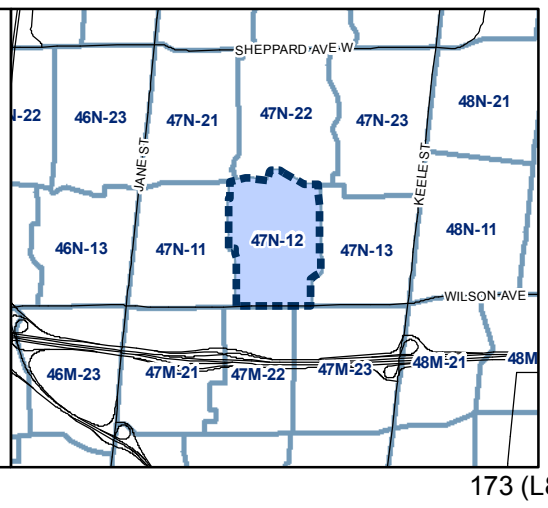

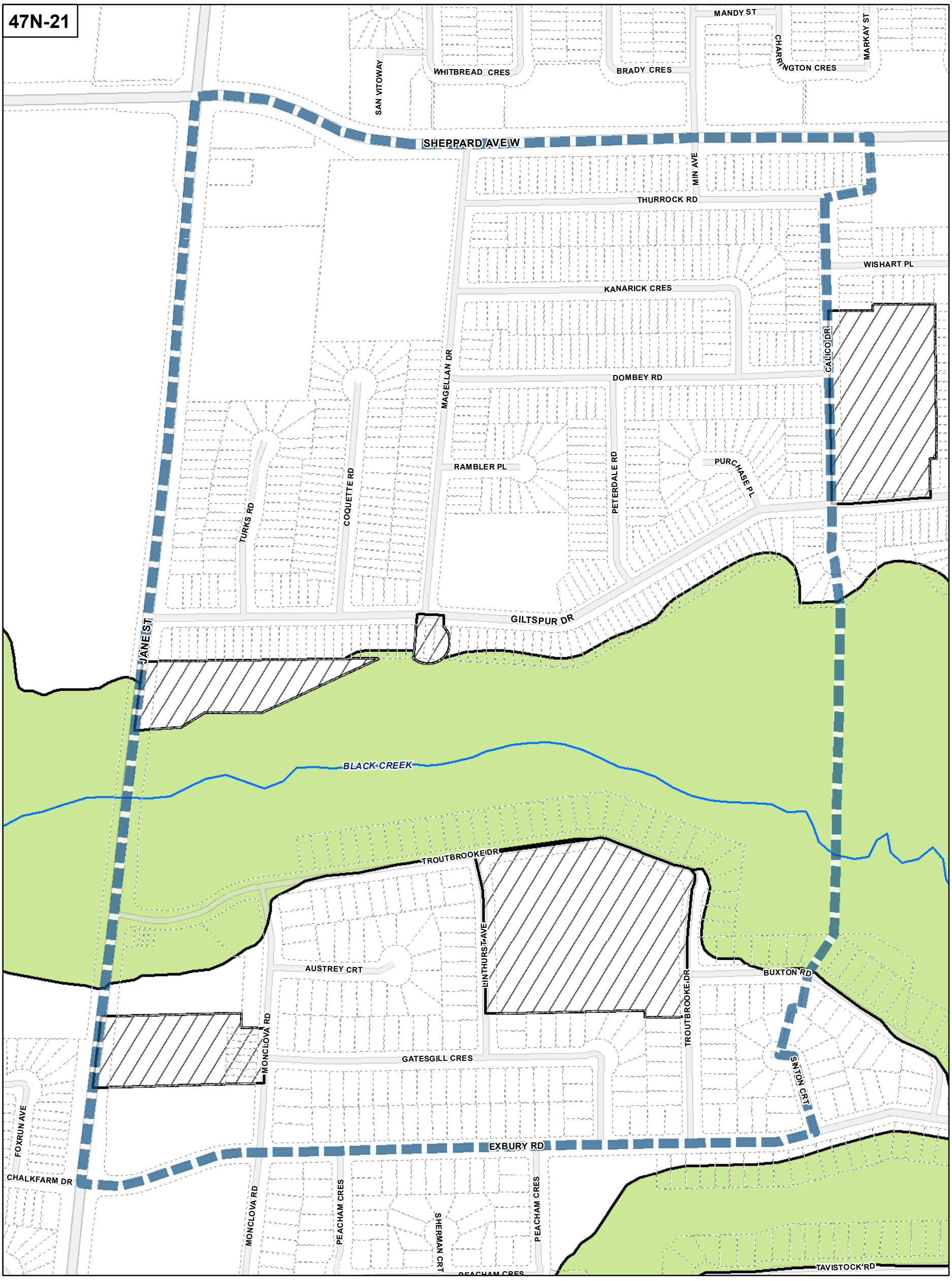

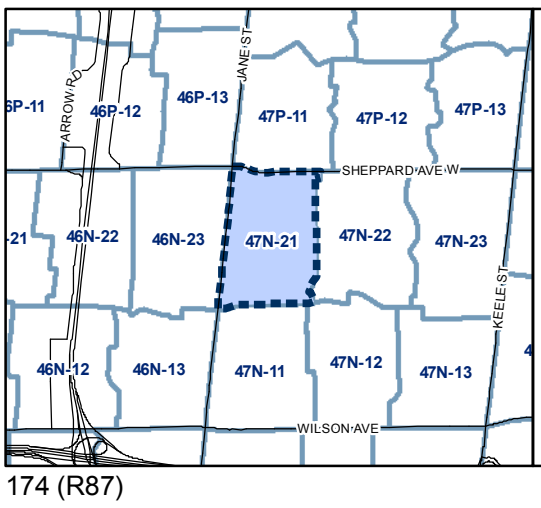

Conservation Overlay

- Area 1
- Area 2

- Map Sheet Boundary
- Properties
- Not Part of This Bylaw

0 20 40 80 120 160 Meters

1:4,000

N

TORONTO City Planning

Conservation Overlay Map

August 2010

Maps must be read together with Zoning Bylaw text

TORONTO City Planning

Conservation Overlay Map

August 2010

Maps must be read together with Zoning Bylaw text

Conservation Overlay

- Area 1
- Area 2

- Map Sheet Boundary
- Properties
- Not Part of This Bylaw

0 20 40 80 120 160 Meters

1:4,000

N

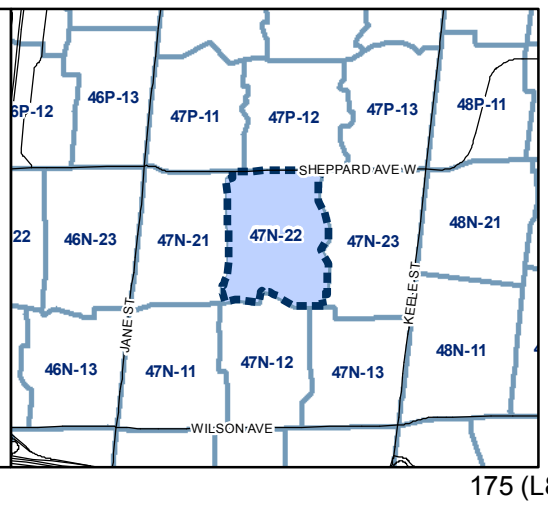

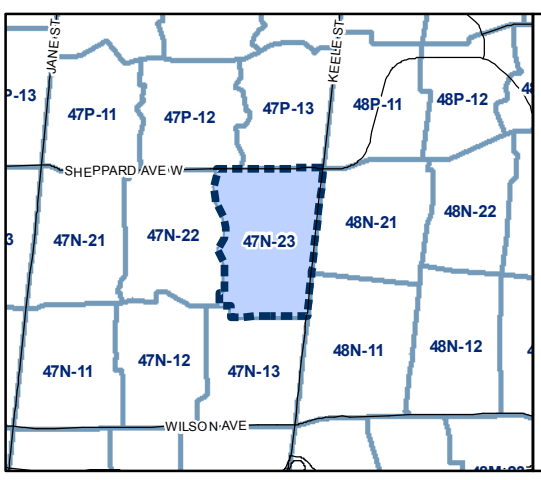

Conservation Overlay

- Area 1
- Area 2

- Map Sheet Boundary
- Properties
- Not Part of This Bylaw

0 20 40 80 120 160 Meters

1:4,000

N

TORONTO City Planning

Conservation Overlay Map

August 2010

Maps must be read together with Zoning Bylaw text

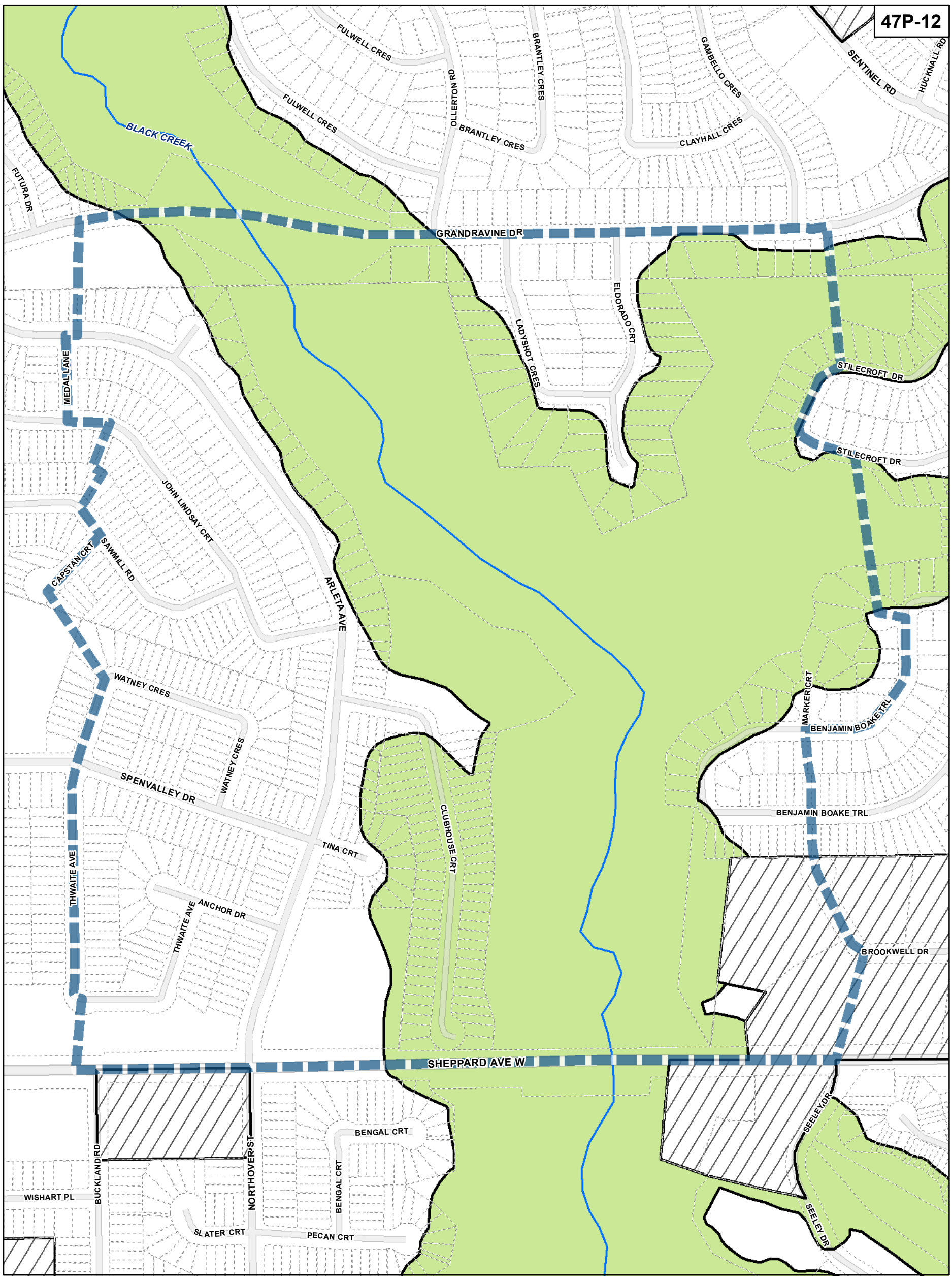

TORONTO City Planning

Conservation Overlay Map

August 2010

Maps must be read together with Zoning Bylaw text

Conservation Overlay

- Area 1
- Area 2

- Map Sheet Boundary
- Properties
- Not Part of This Bylaw

0 20 40 80 120 160 Meters

1:4,000

N

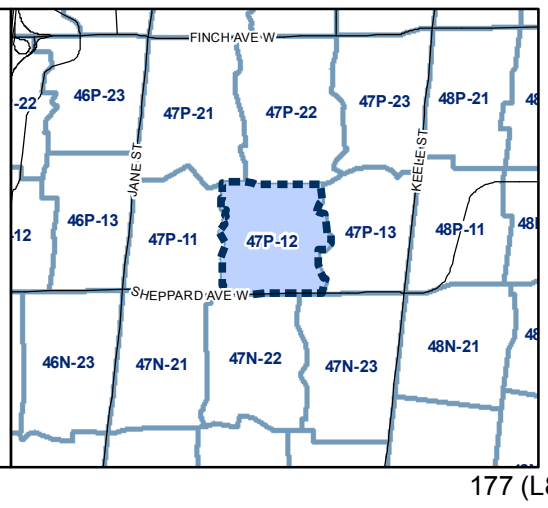

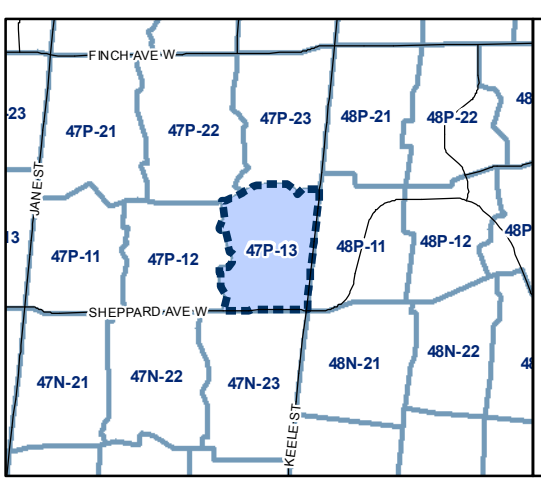

Conservation Overlay

- Area 1
- Area 2

- Map Sheet Boundary
- Properties
- Not Part of This Bylaw

0 20 40 80 120 160 Meters

1:4,000

N

TORONTO City Planning

Conservation Overlay Map

August 2010

Maps must be read together with Zoning Bylaw text

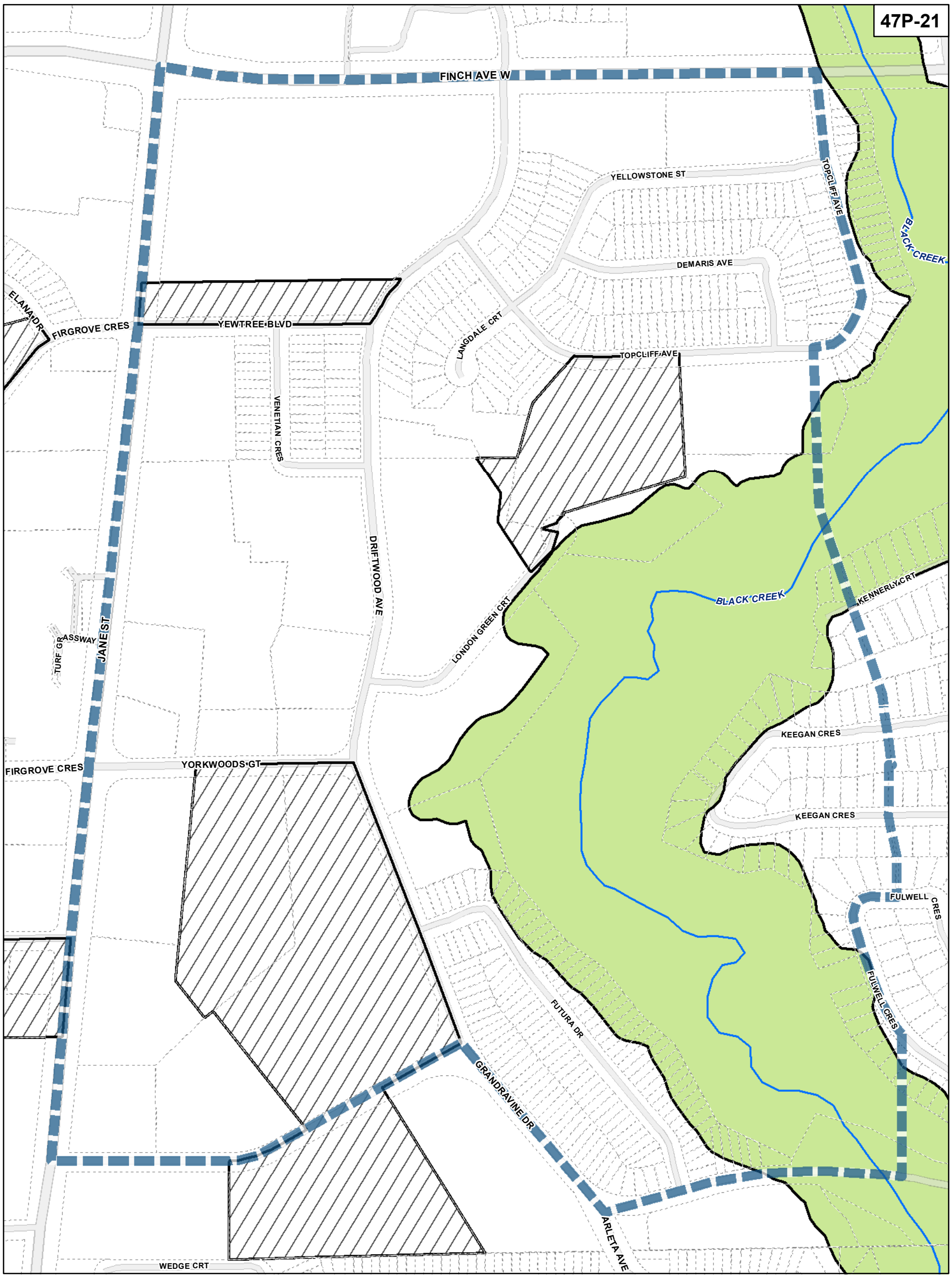

TORONTO City Planning

Conservation Overlay Map

August 2010

Maps must be read together with Zoning Bylaw text

Conservation Overlay

- Area 1
- Area 2

- Map Sheet Boundary
- Properties
- Not Part of This Bylaw

0 20 40 80 120 160 Meters

1:4,000

N

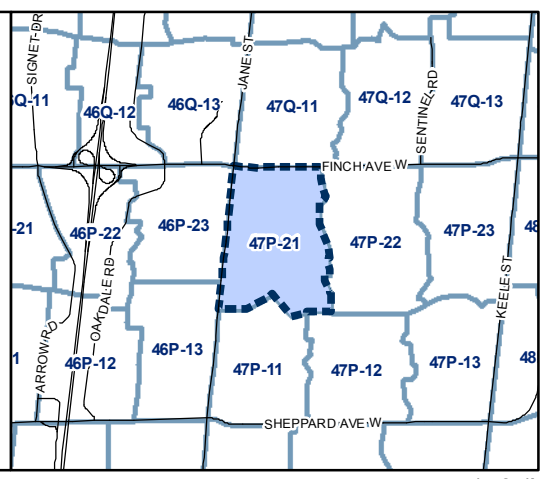

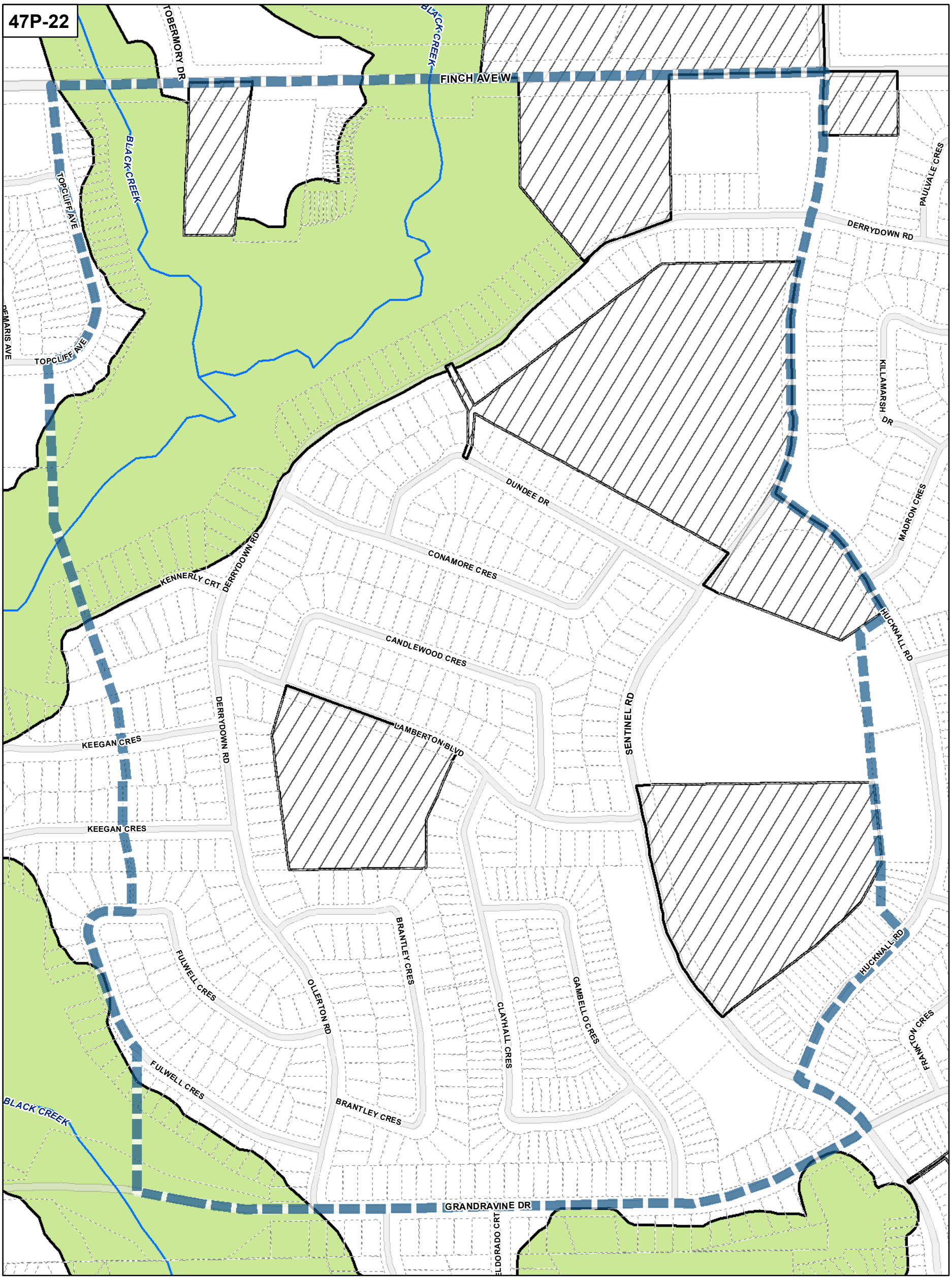

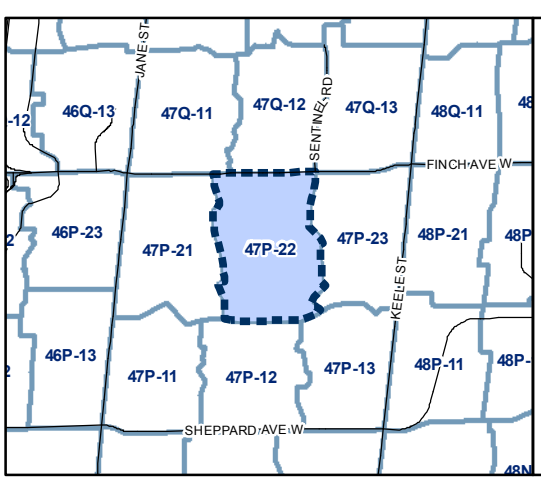

Conservation Overlay

- Area 1
- Area 2

- Map Sheet Boundary
- Properties
- Not Part of This Bylaw

0 20 40 80 120 160 Meters

1:4,000

N

TORONTO City Planning

Conservation Overlay Map

August 2010

Maps must be read together with Zoning Bylaw text