



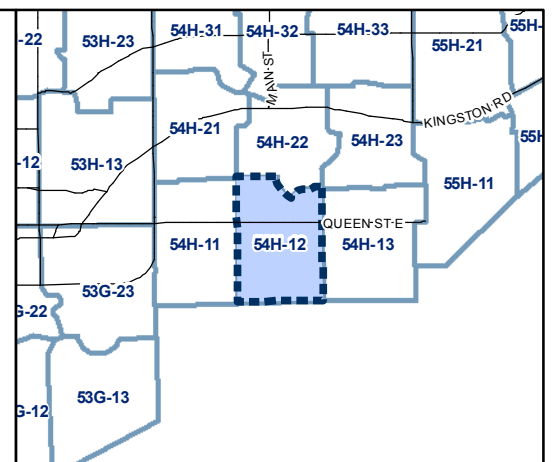
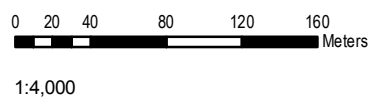
**Conservation Overlay Map**

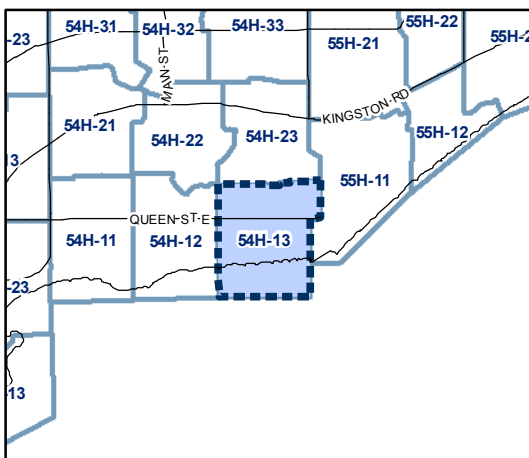
**August 2010**  
 Maps must be read together with Zoning Bylaw text

**Conservation Overlay**

- Area 1
- Area 2

- Map Sheet Boundary
- Properties
- Not Part of This Bylaw

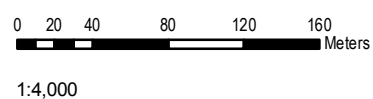




**Conservation Overlay**

- Area 1
- Area 2

- Map Sheet Boundary
- Properties
- Not Part of This Bylaw

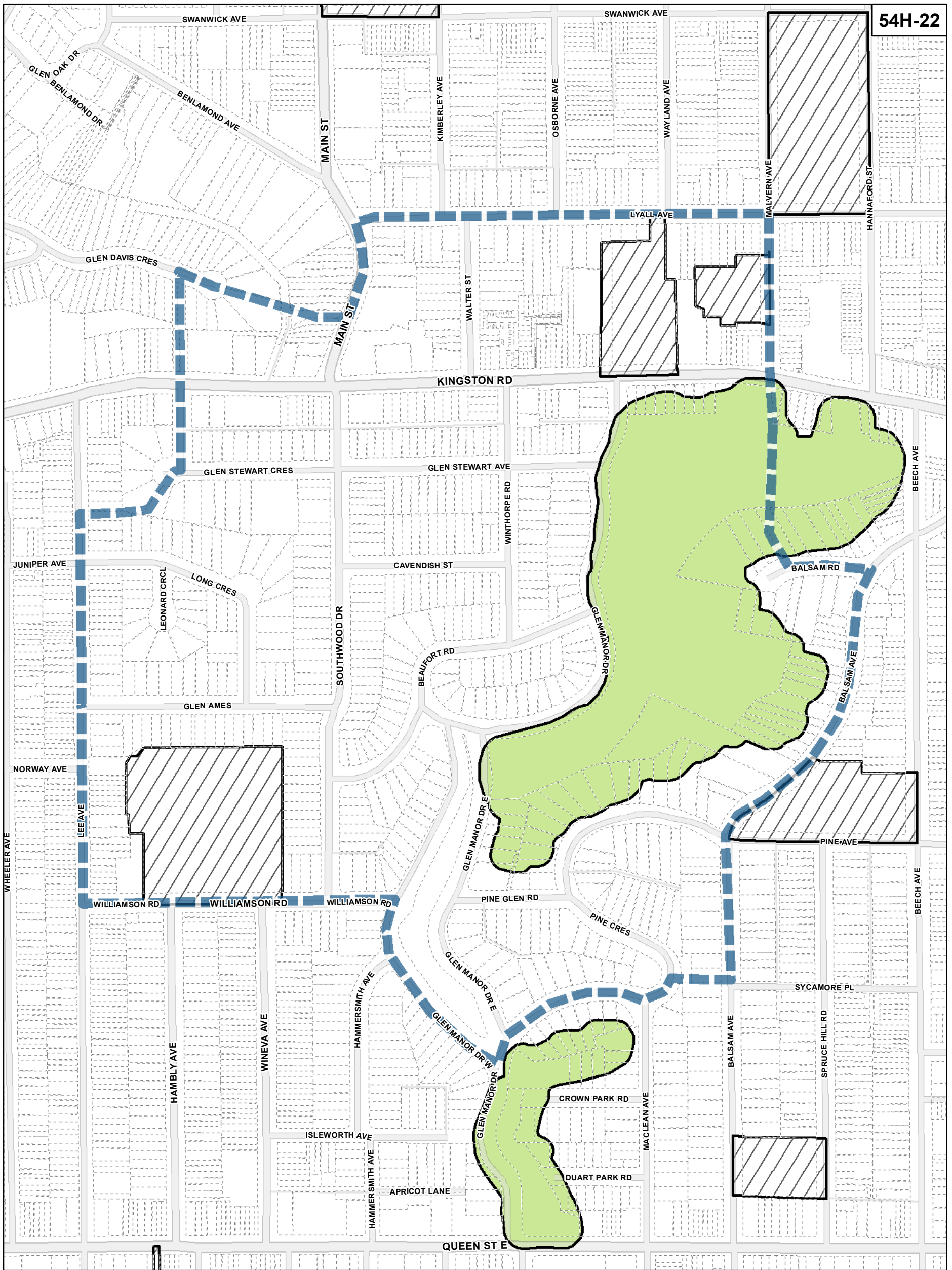


**TORONTO** City Planning

**Conservation Overlay Map**

**August 2010**

Maps must be read together with Zoning Bylaw text



**Conservation Overlay Map**

**August 2010**

Maps must be read together with Zoning Bylaw text


**Conservation Overlay**

- Area 1
- Area 2

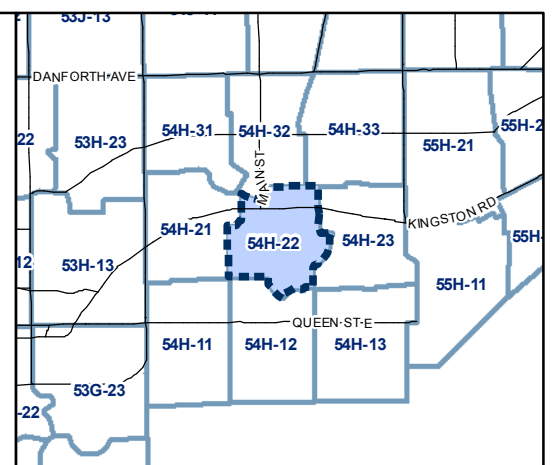
Map Sheet Boundary

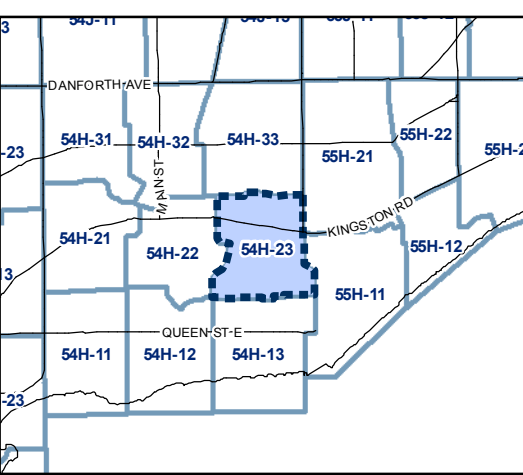
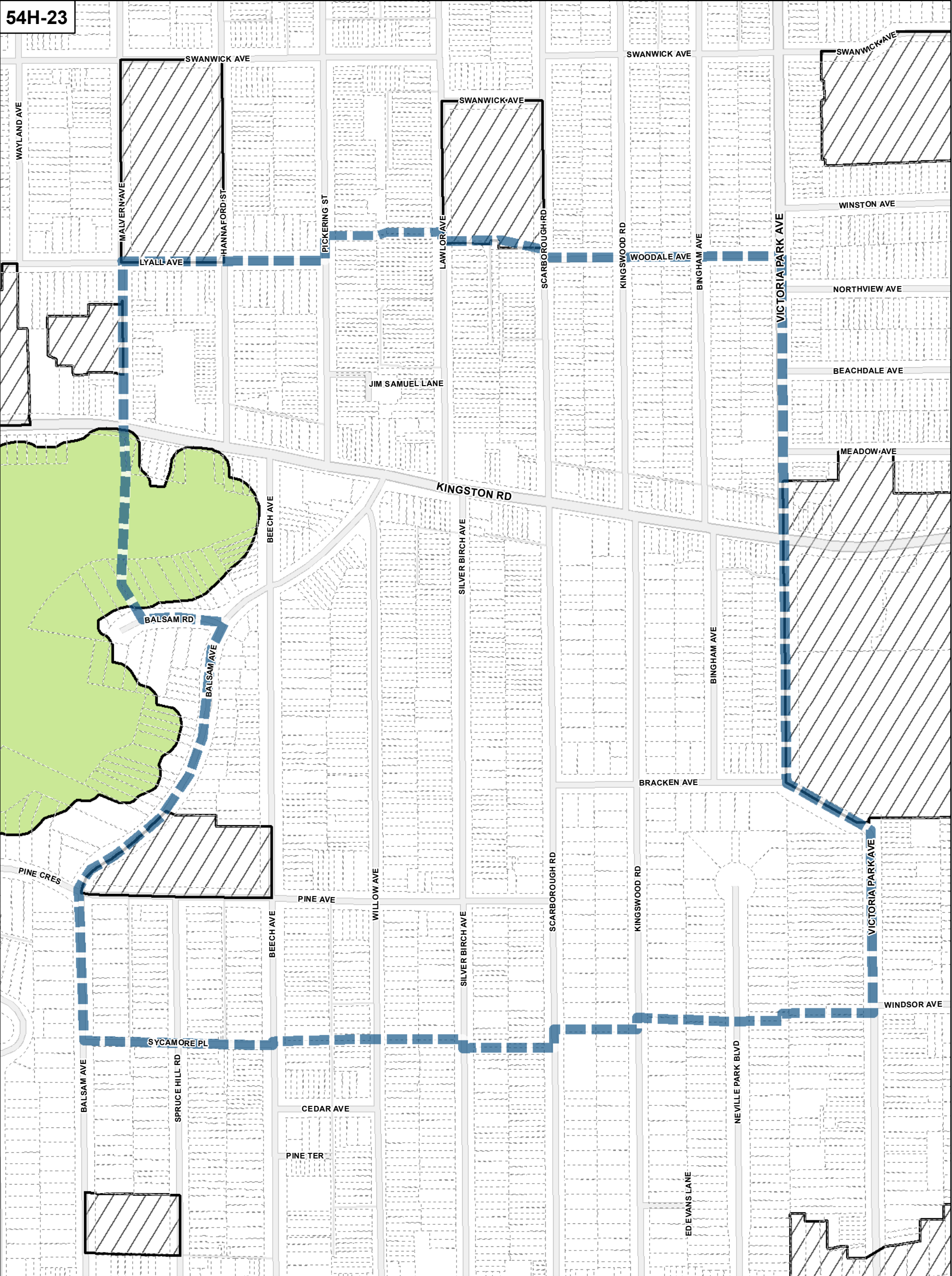
Properties

Not Part of This Bylaw



1:4,000

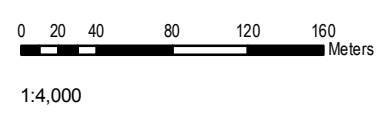




**Conservation Overlay**

- Area 1
- Area 2

- Map Sheet Boundary
- Properties
- Not Part of This Bylaw



**TORONTO** City Planning

**Conservation Overlay Map**

**August 2010**  
Maps must be read together with Zoning Bylaw text



**Conservation Overlay Map**

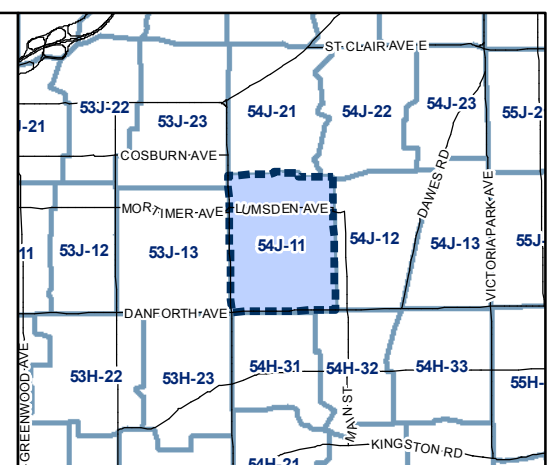
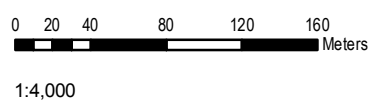
**August 2010**

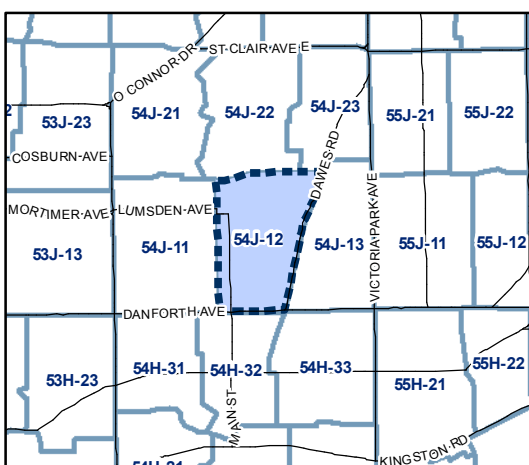
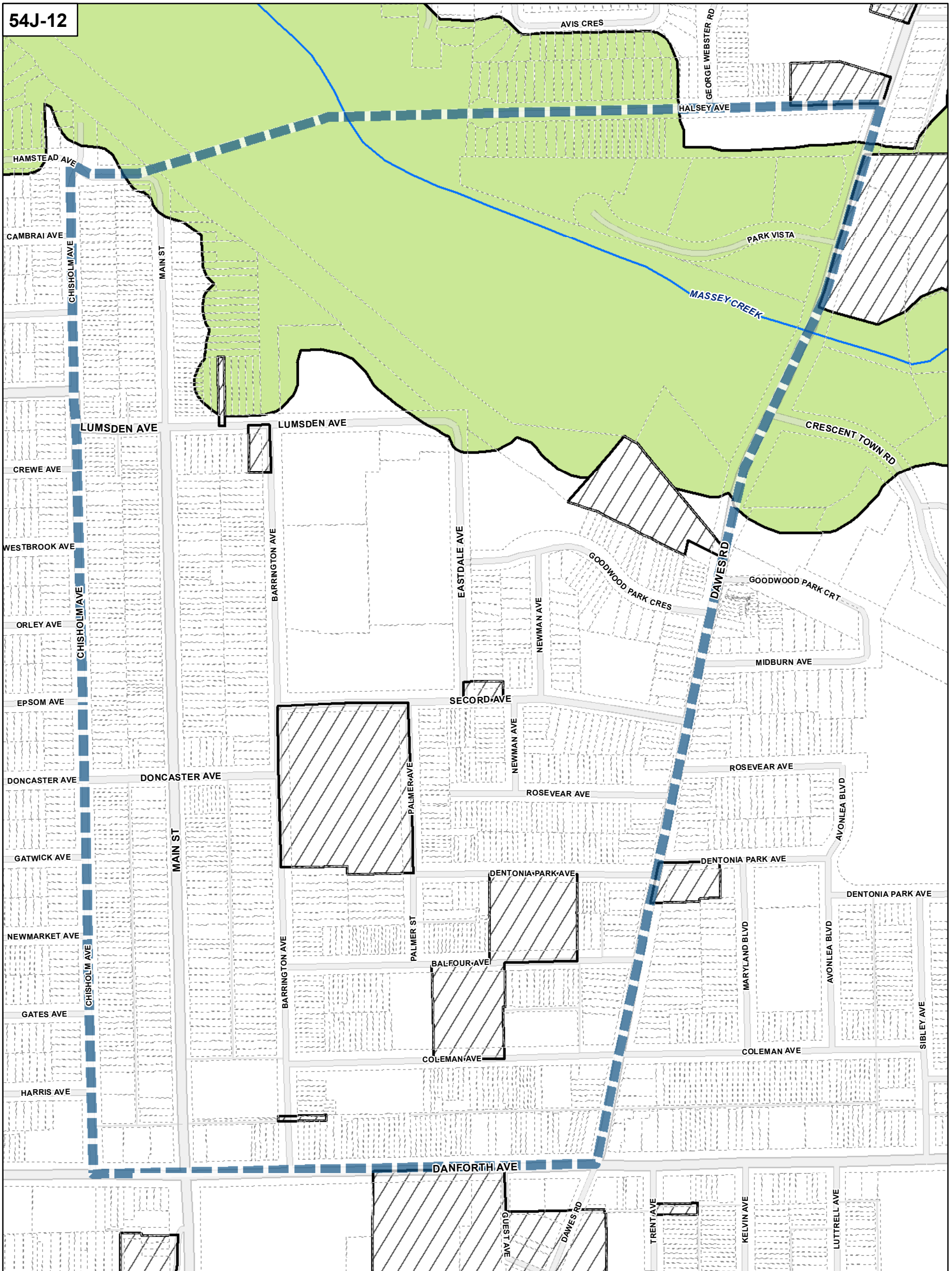
Maps must be read together with Zoning Bylaw text

**Conservation Overlay**

- Area 1
- Area 2

- Map Sheet Boundary
- Properties
- Not Part of This Bylaw

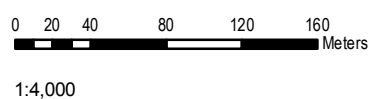




**Conservation Overlay**

- Area 1
- Area 2

- Map Sheet Boundary
- Properties
- Not Part of This Bylaw



**TORONTO** City Planning

**Conservation Overlay Map**

**August 2010**

Maps must be read together with Zoning Bylaw text



**Conservation Overlay Map**

**August 2010**

Maps must be read together with Zoning Bylaw text


**Conservation Overlay**

- Area 1
- Area 2

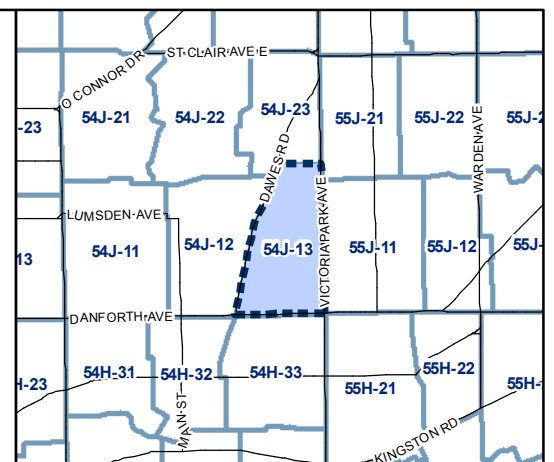
Map Sheet Boundary

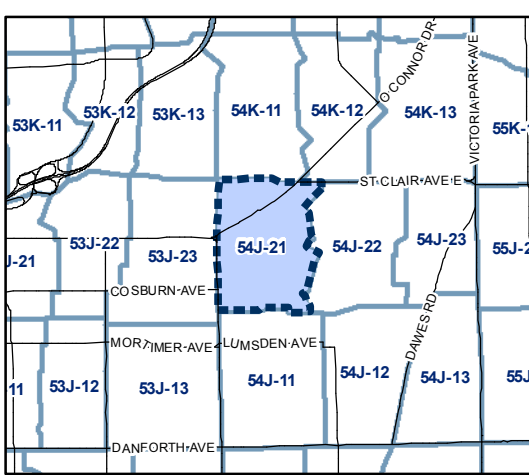
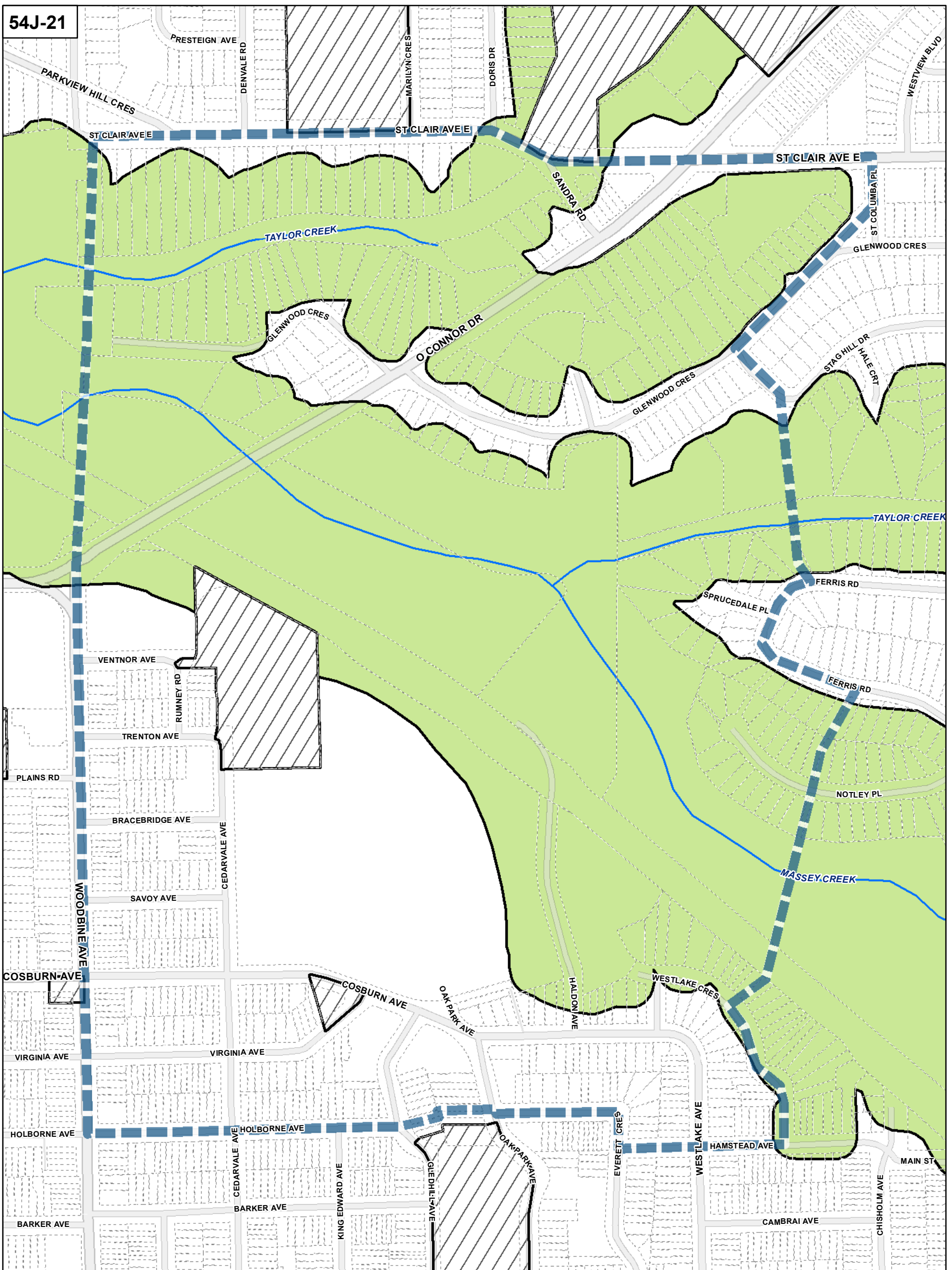
Properties

Not Part of This Bylaw



1:4,000

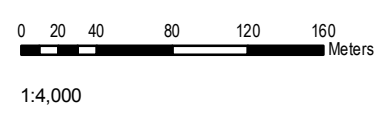




**Conservation Overlay**

- Area 1
- Area 2

- Map Sheet Boundary
- Properties
- Not Part of This Bylaw



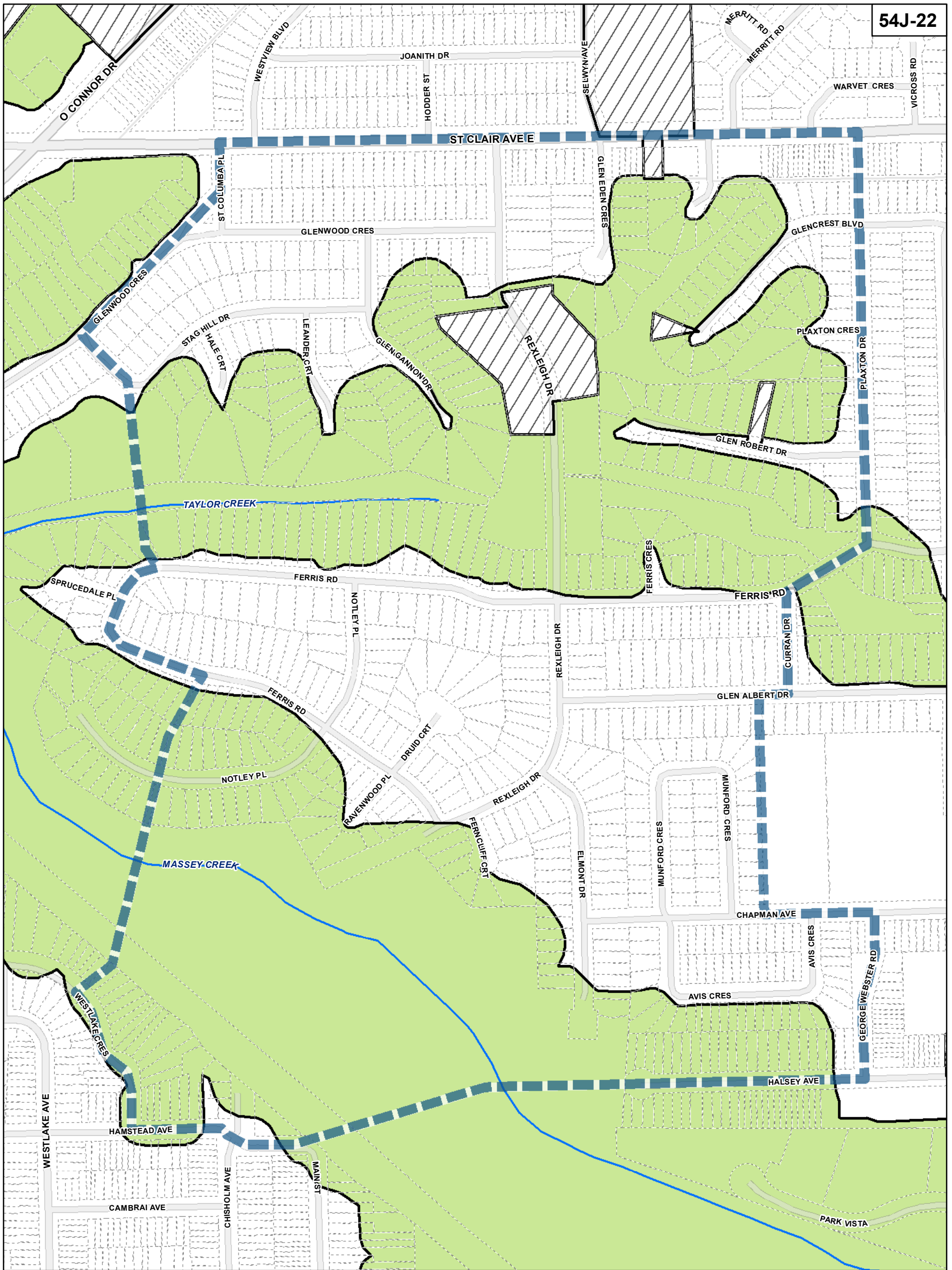
**TORONTO** City Planning

**Conservation Overlay Map**

**August 2010**

Maps must be read together with Zoning Bylaw text





**Conservation Overlay Map**

**August 2010**  
 Maps must be read together with Zoning Bylaw text

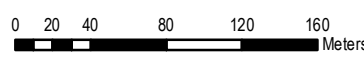
**Conservation Overlay**

- Area 1
- Area 2

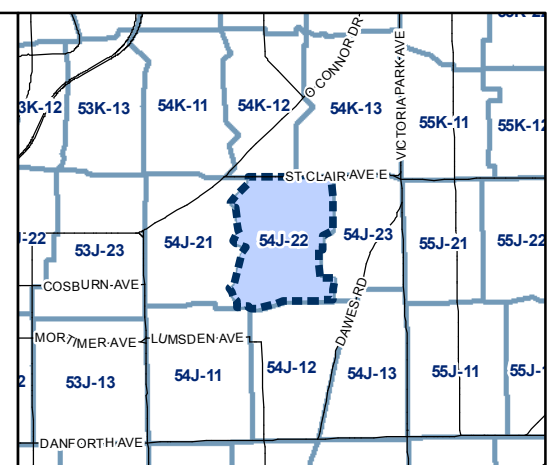
Map Sheet Boundary

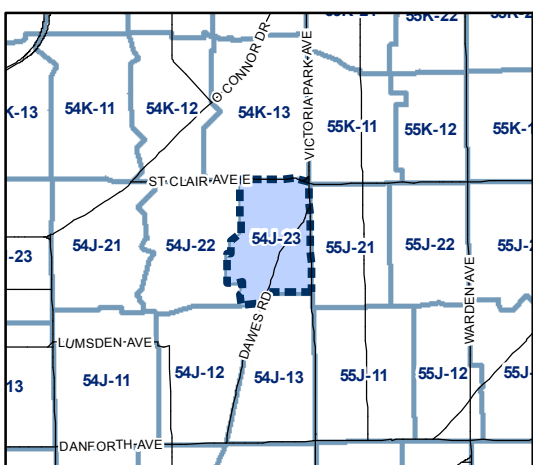
Properties

Not Part of This Bylaw



1:4,000

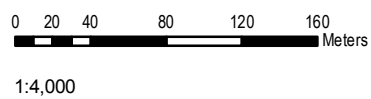




**Conservation Overlay**

- Area 1
- Area 2

- Map Sheet Boundary
- Properties
- Not Part of This Bylaw



**TORONTO** City Planning

**Conservation Overlay Map**

**August 2010**

Maps must be read together with Zoning Bylaw text



**Conservation Overlay Map**

**August 2010**

Maps must be read together with Zoning Bylaw text

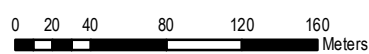
**Conservation Overlay**

- Area 1
- Area 2

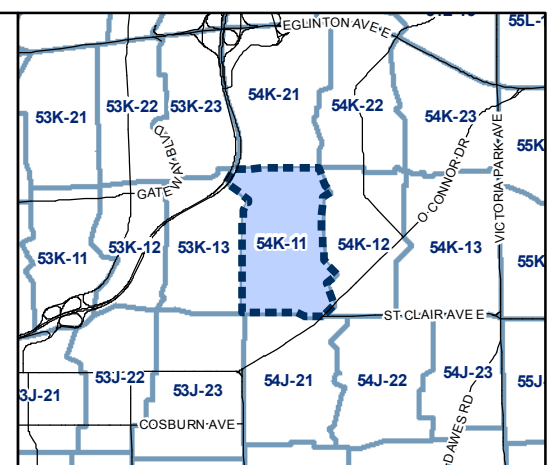
Map Sheet Boundary

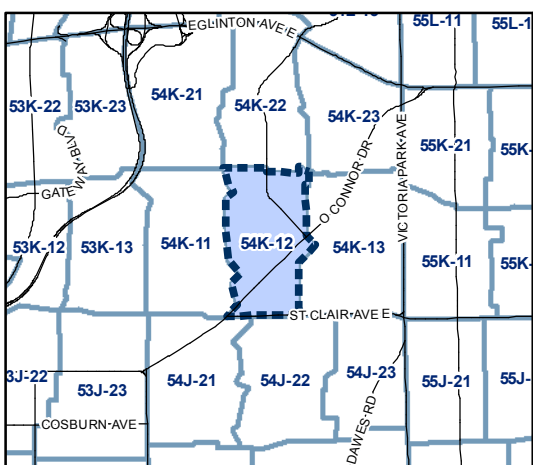
Properties

Not Part of This Bylaw



1:4,000

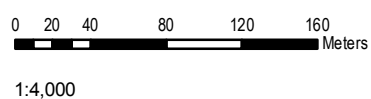




**Conservation Overlay**

- Area 1
- Area 2

- Map Sheet Boundary
- Properties
- Not Part of This Bylaw

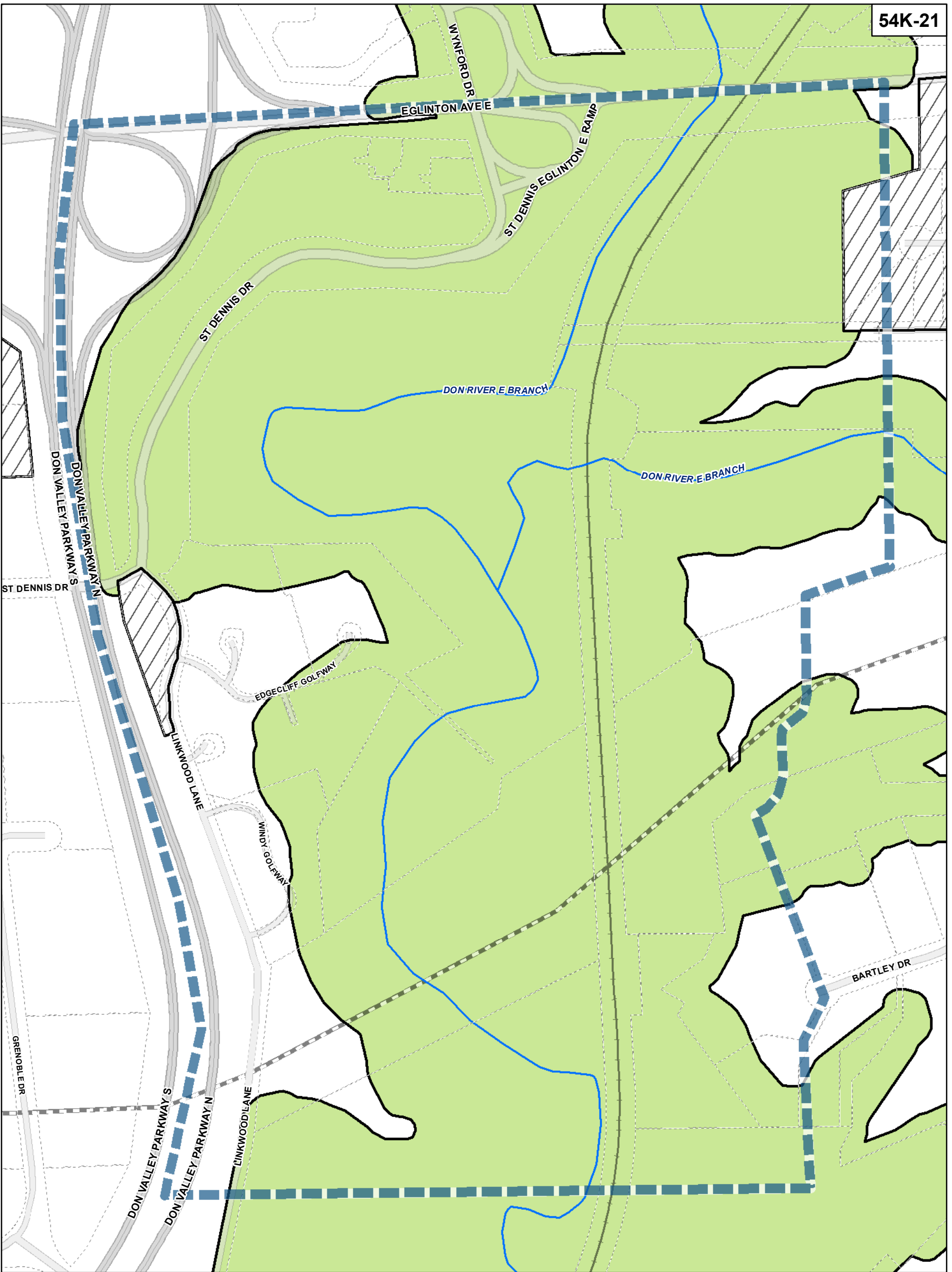


**TORONTO** City Planning

**Conservation Overlay Map**

**August 2010**

Maps must be read together with Zoning Bylaw text

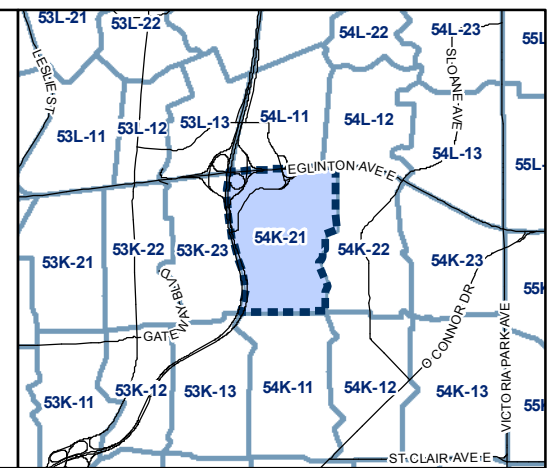
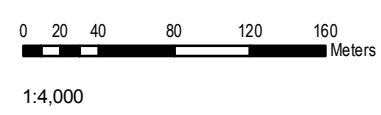


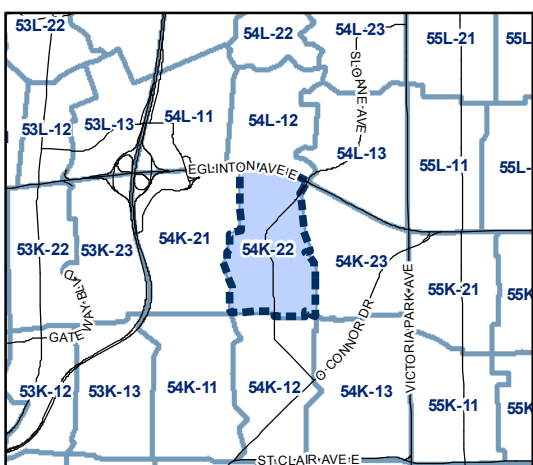
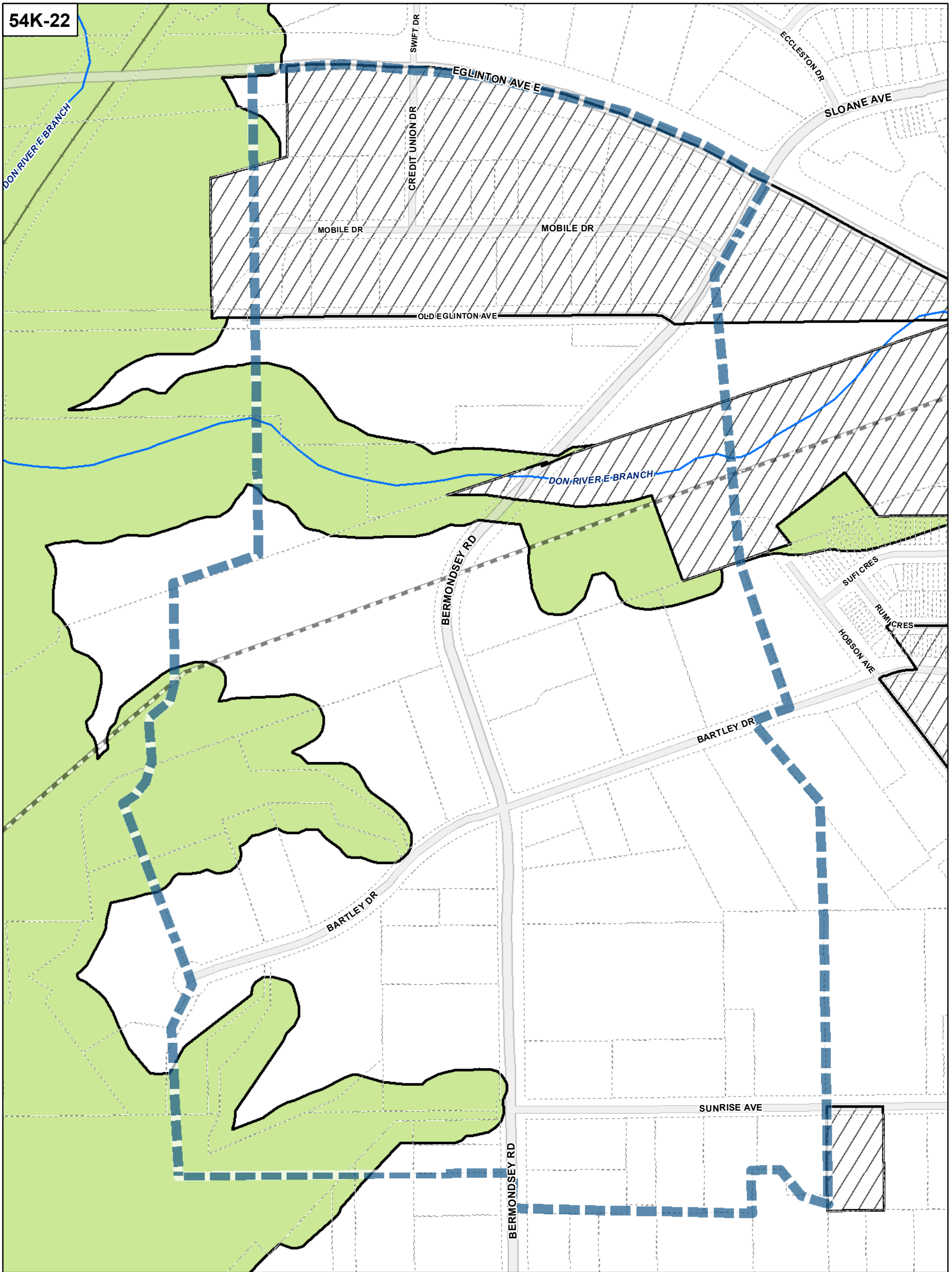
**Toronto City Planning**

**Conservation Overlay Map**

**August 2010**  
 Maps must be read together with Zoning Bylaw text

- Conservation Overlay**
- Area 1
  - Area 2
- Map Sheet Boundary
  - Properties
  - Not Part of This Bylaw

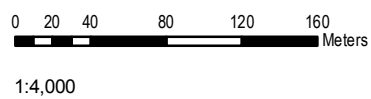




**Conservation Overlay**

- Area 1
- Area 2

- Map Sheet Boundary
- Properties
- Not Part of This Bylaw

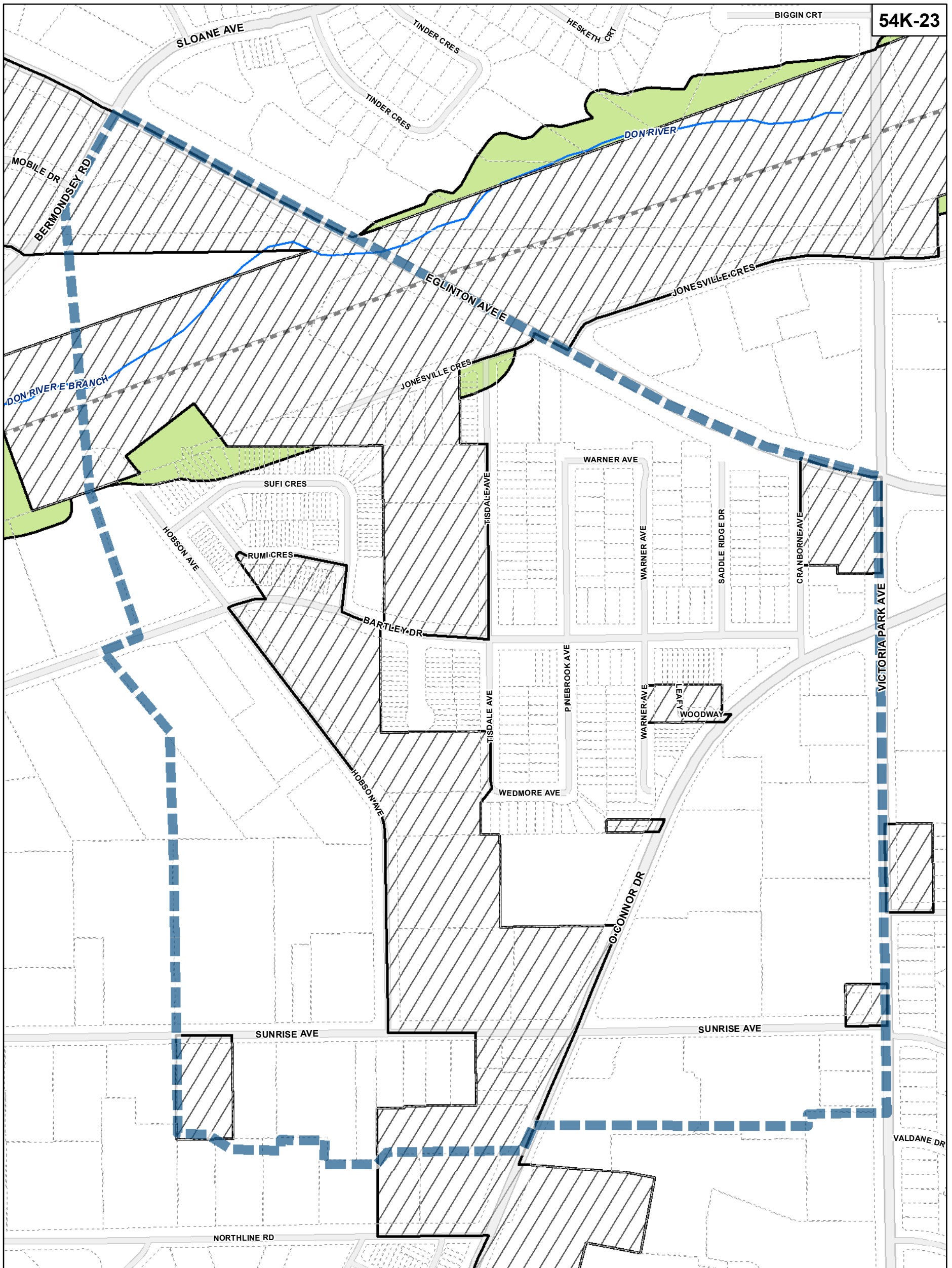


**TORONTO** City Planning

**Conservation Overlay Map**

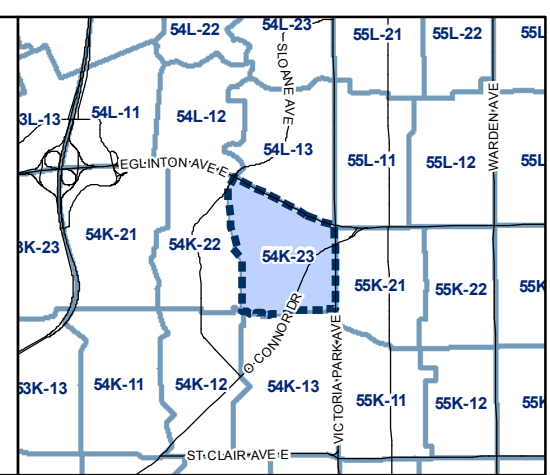
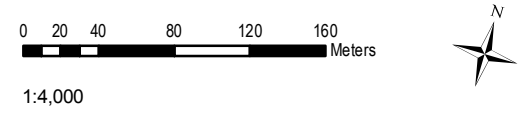
**August 2010**

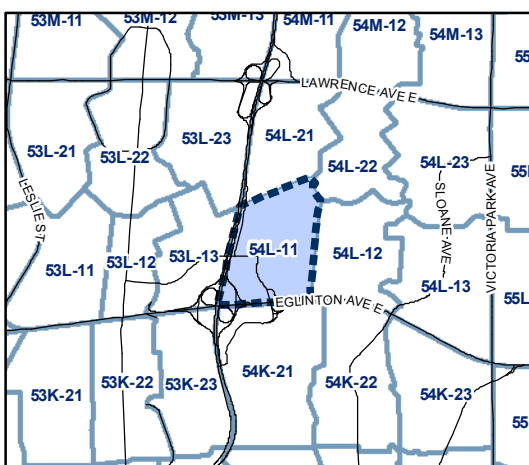
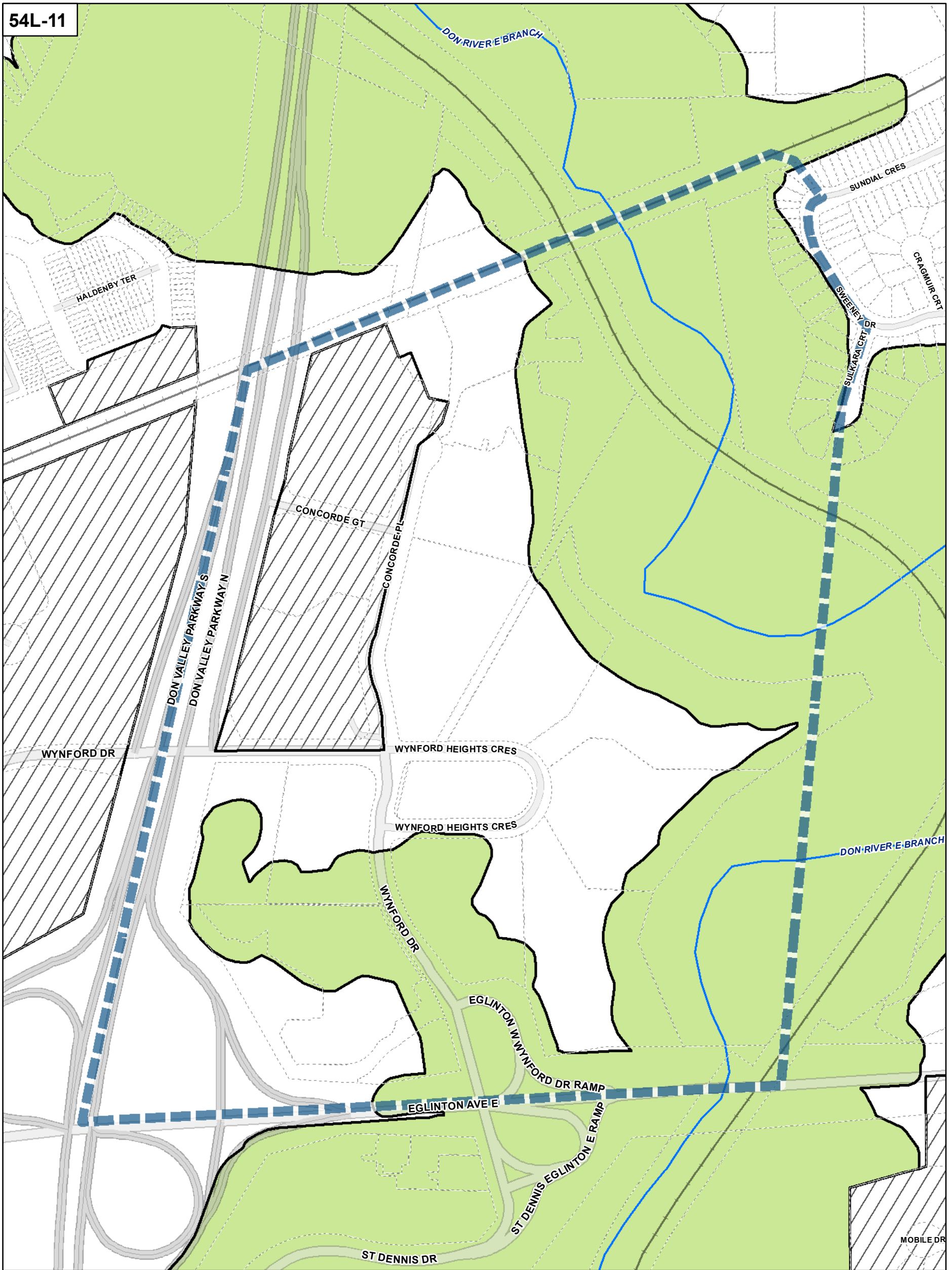
Maps must be read together with Zoning Bylaw text



**TORONTO** City Planning  
**Conservation Overlay Map**  
 August 2010  
 Maps must be read together with Zoning Bylaw text

- Conservation Overlay**
- Area 1
  - Area 2
  - Map Sheet Boundary
  - Properties
  - Not Part of This Bylaw

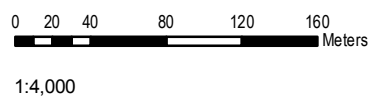




**Conservation Overlay**

- Area 1
- Area 2

- Map Sheet Boundary
- Properties
- Not Part of This Bylaw



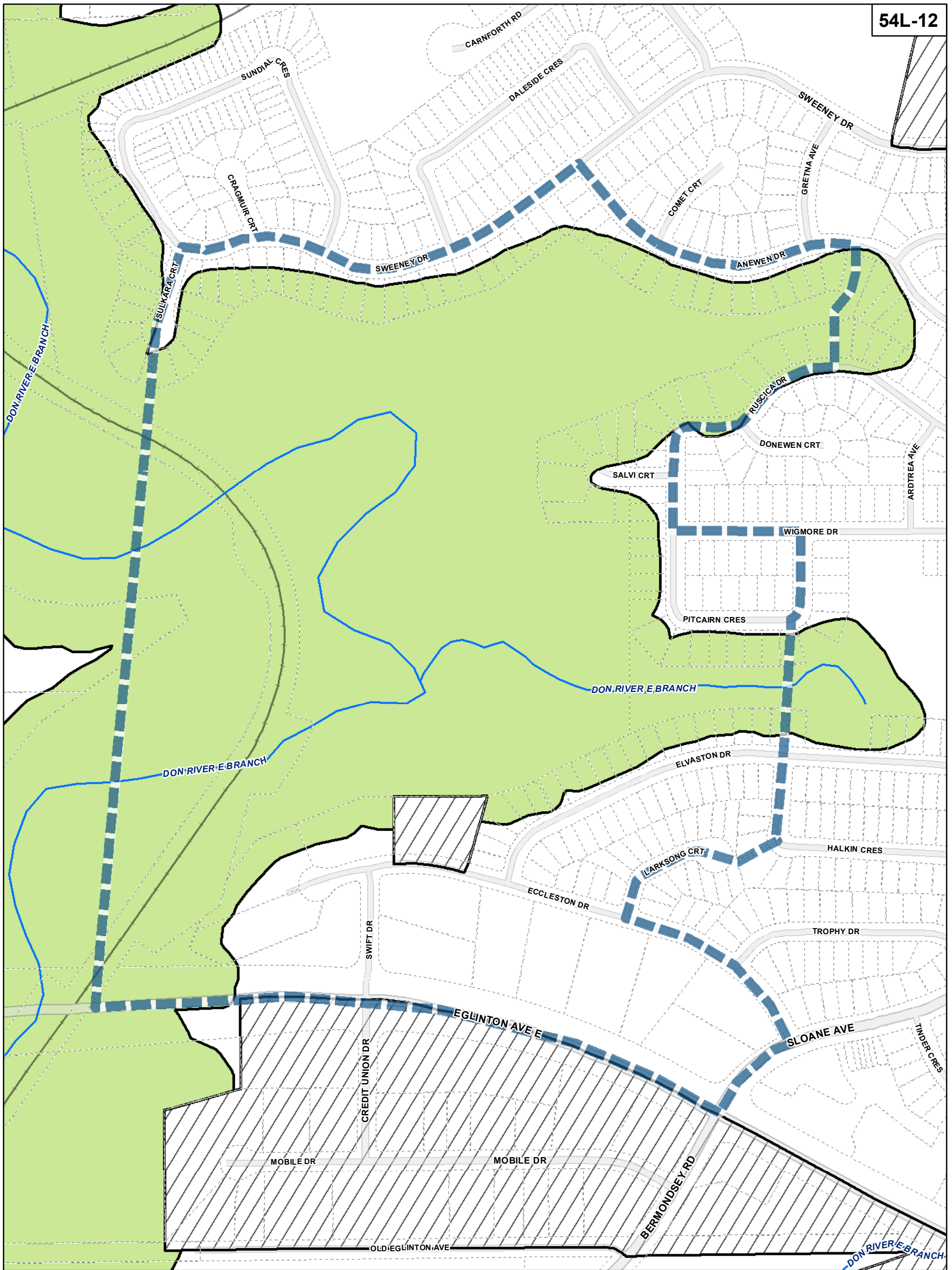
**TORONTO** City Planning

**Conservation Overlay Map**

**August 2010**

Maps must be read together with Zoning Bylaw text





**Conservation Overlay Map**

**August 2010**

Maps must be read together with Zoning Bylaw text


**Conservation Overlay**

- Area 1
- Area 2

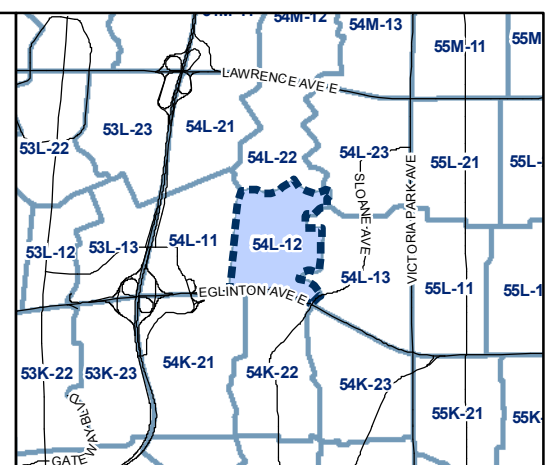
Map Sheet Boundary

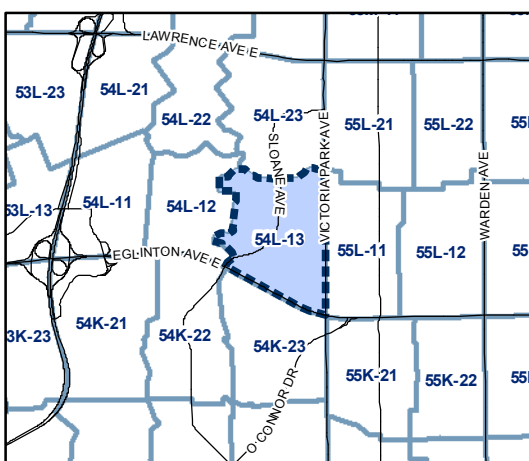
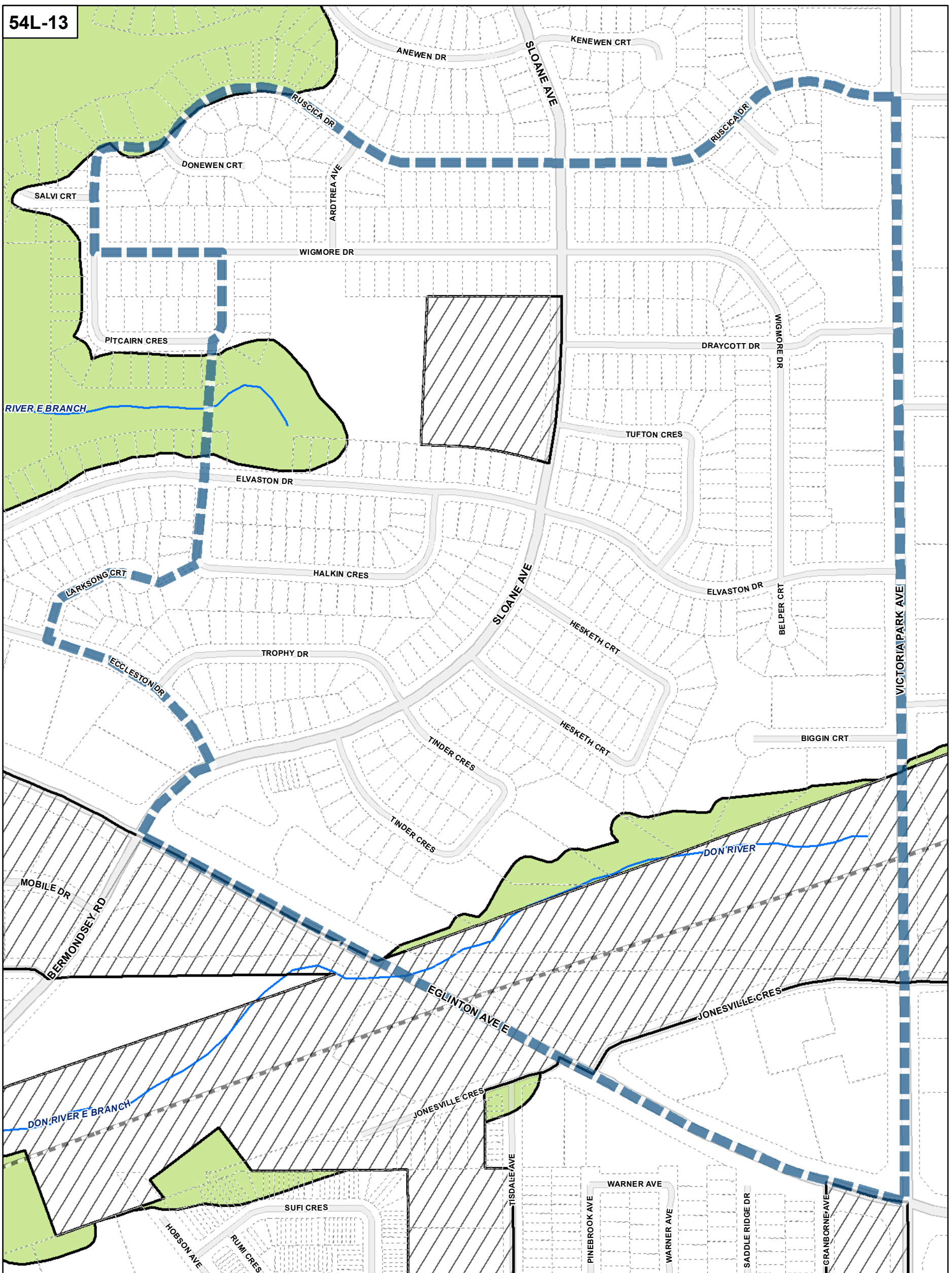
Properties

Not Part of This Bylaw



1:4,000





**Conservation Overlay**

Area 1

Area 2

Map Sheet Boundary

Properties

Not Part of This Bylaw

0 20 40 80 120 160 Meters

1:4,000

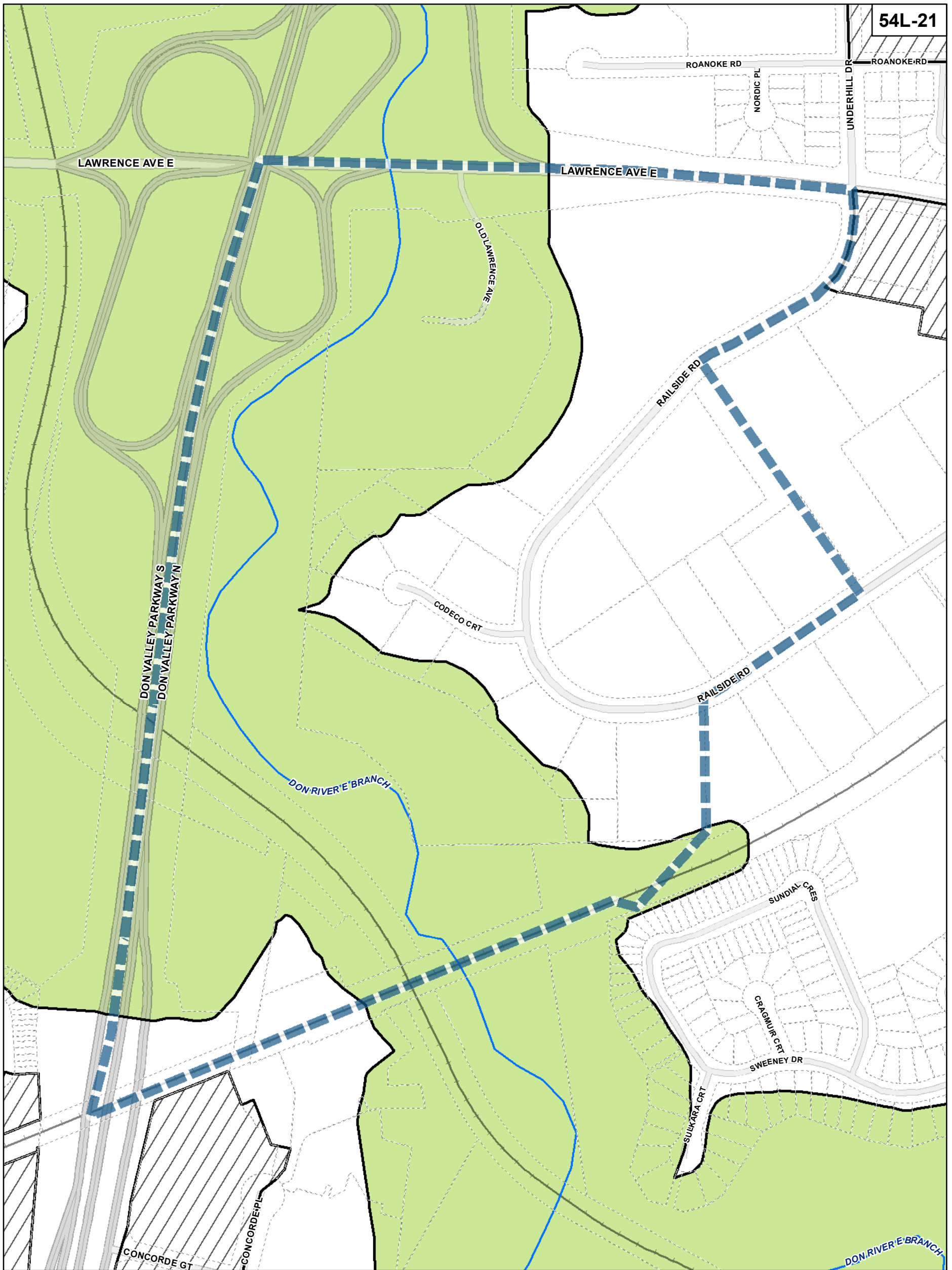


**TORONTO** City Planning

**Conservation Overlay Map**

**August 2010**

Maps must be read together with Zoning Bylaw text



**TORONTO** City Planning

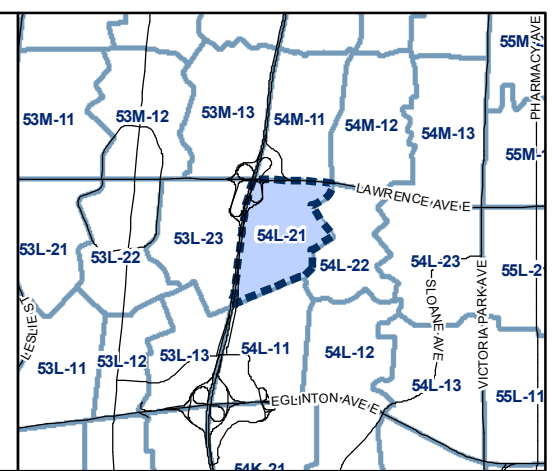
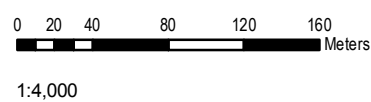
**Conservation Overlay Map**

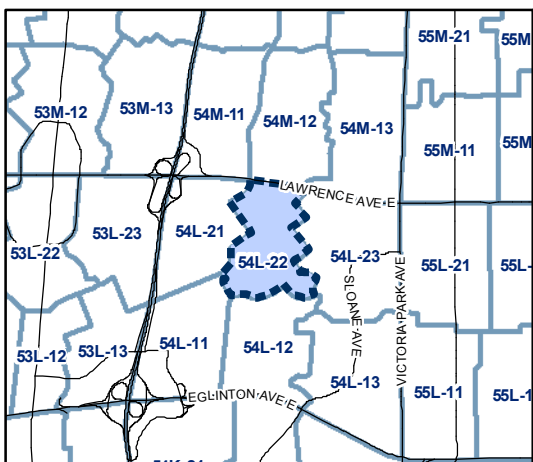
**August 2010**  
 Maps must be read together with Zoning Bylaw text

**Conservation Overlay**

- Area 1
- Area 2

- Map Sheet Boundary
- Properties
- Not Part of This Bylaw

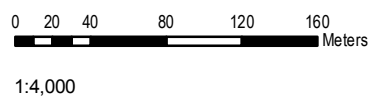




**Conservation Overlay**

- Area 1
- Area 2

- Map Sheet Boundary
- Properties
- Not Part of This Bylaw



**TORONTO** City Planning

**Conservation Overlay Map**

**August 2010**

Maps must be read together with Zoning Bylaw text




**Conservation Overlay Map**

**August 2010**


Maps must be read together with Zoning Bylaw text

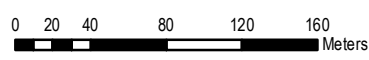
**Conservation Overlay**

-  Area 1
-  Area 2

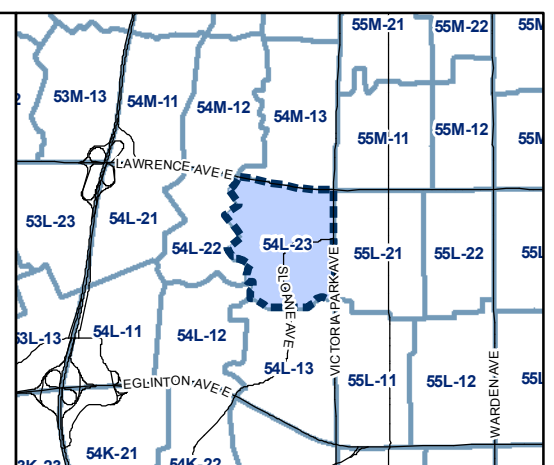
 Map Sheet Boundary

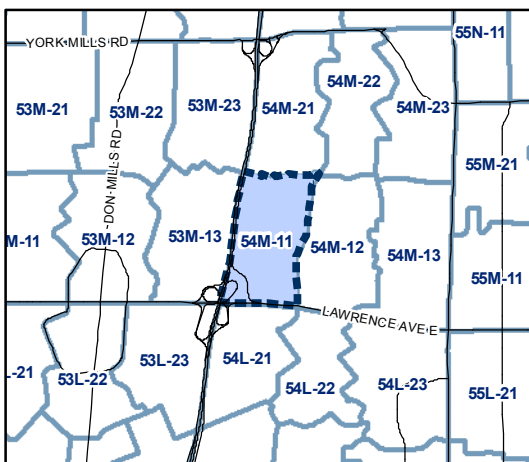
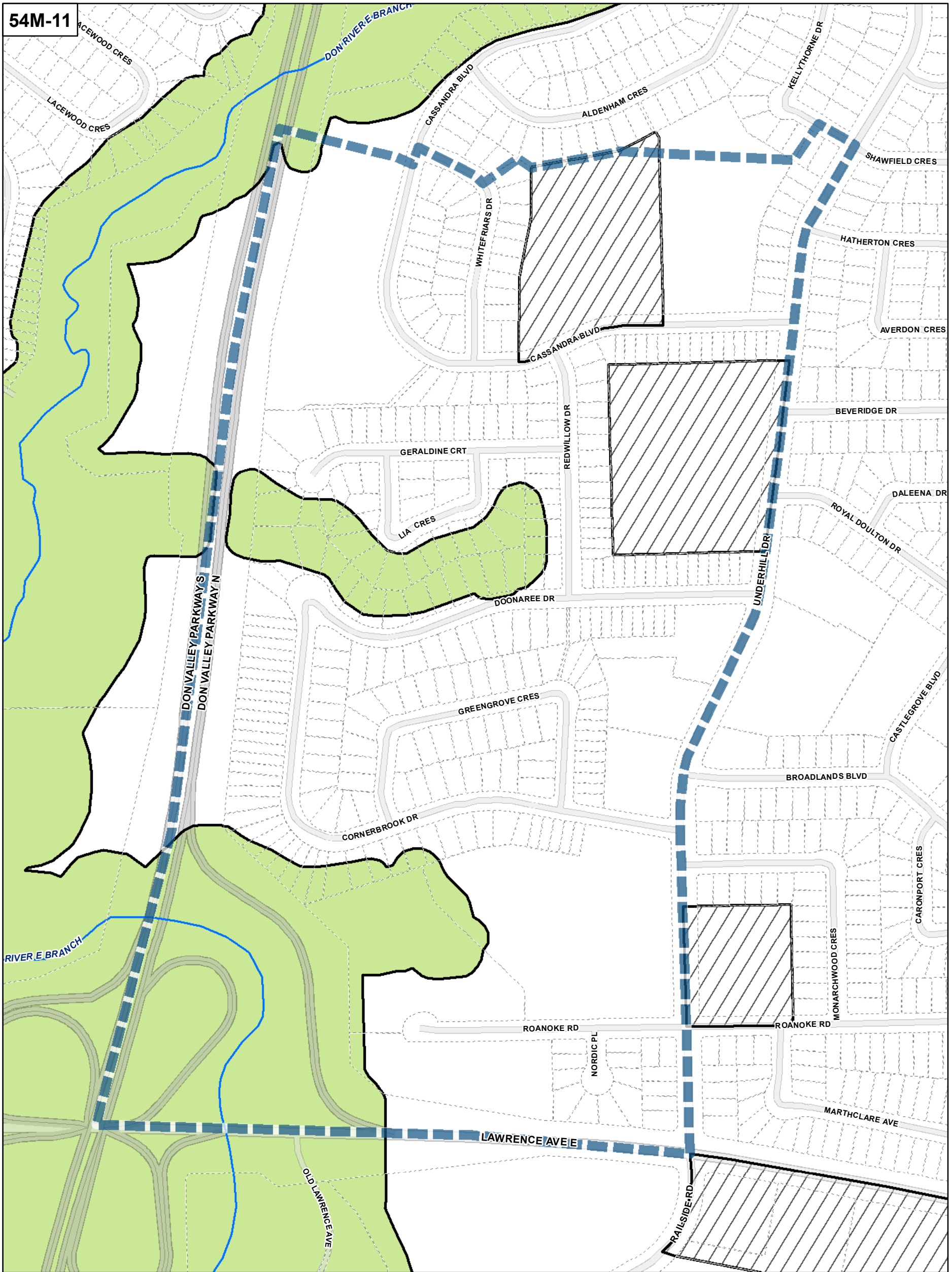
 Properties

 Not Part of This Bylaw



1:4,000

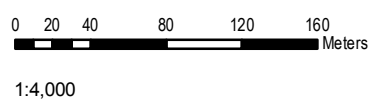


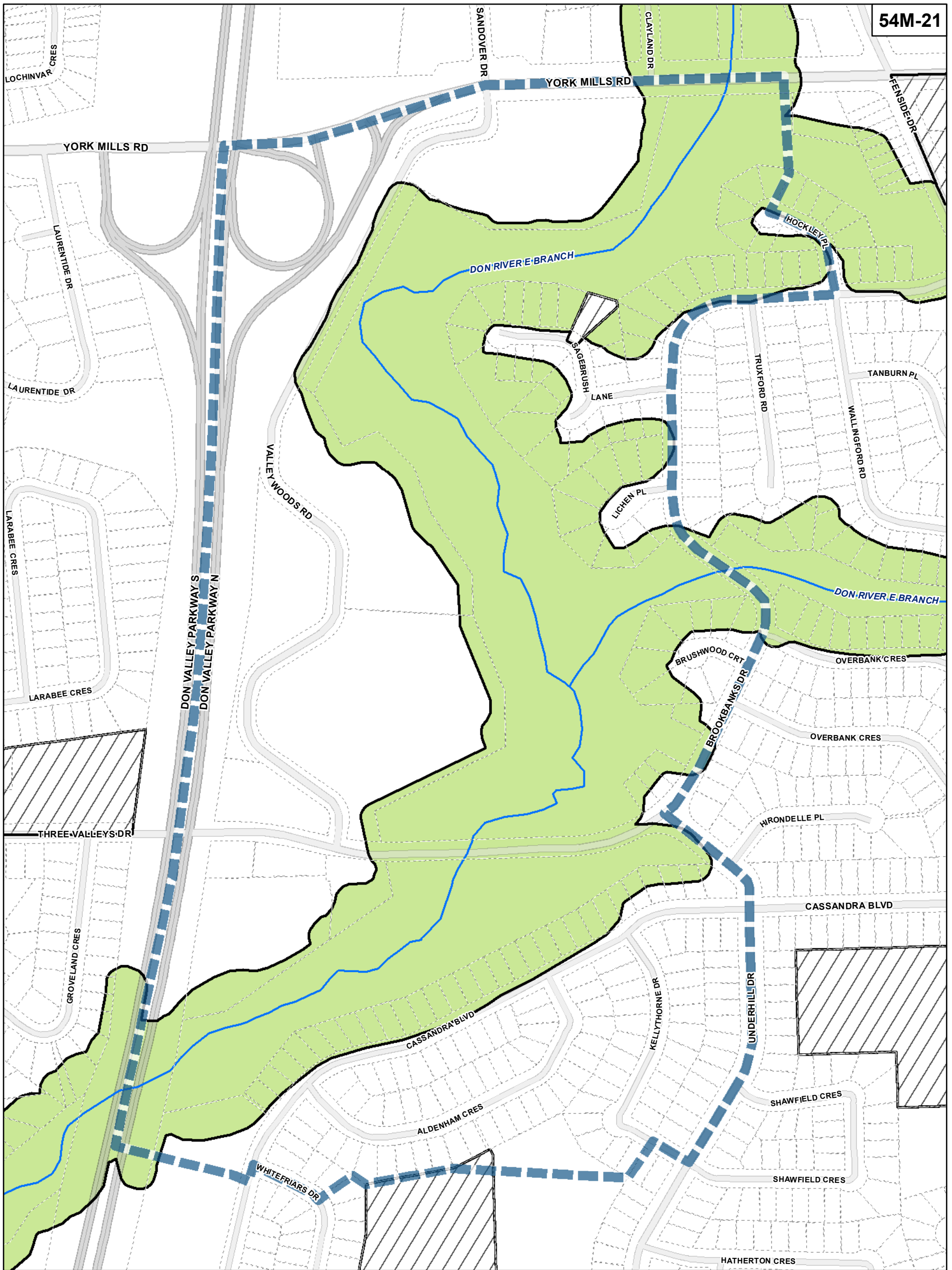


**Conservation Overlay**

- Area 1
- Area 2

- Map Sheet Boundary
- Properties
- Not Part of This Bylaw





**Conservation Overlay Map**

**August 2010**

Maps must be read together with Zoning Bylaw text

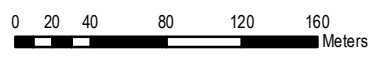
**Conservation Overlay**

- Area 1
- Area 2

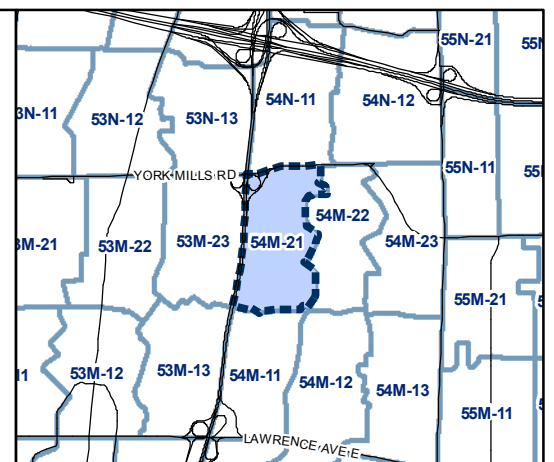
Map Sheet Boundary

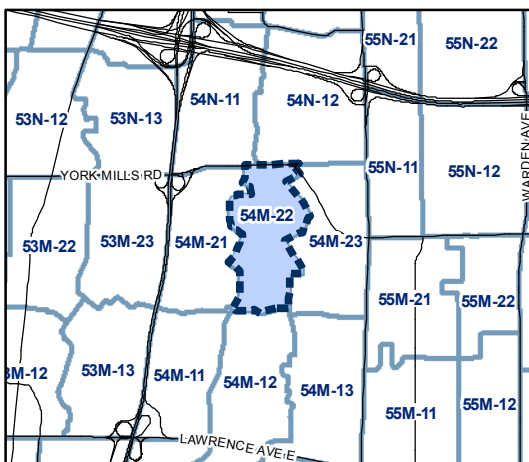
Properties

Not Part of This Bylaw



1:4,000

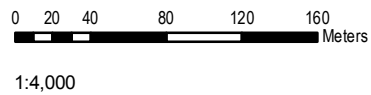




**Conservation Overlay**

- Area 1
- Area 2

- Map Sheet Boundary
- Properties
- Not Part of This Bylaw



**TORONTO** City Planning

**Conservation Overlay Map**

**August 2010**

Maps must be read together with Zoning Bylaw text





**Conservation Overlay Map**

**August 2010**

Maps must be read together with Zoning Bylaw text


**Conservation Overlay**

- Area 1
- Area 2

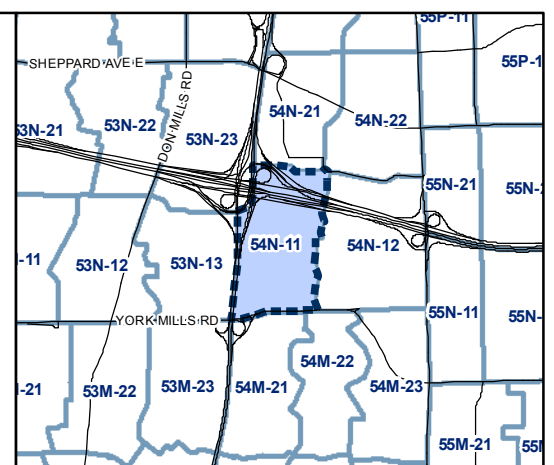
Map Sheet Boundary

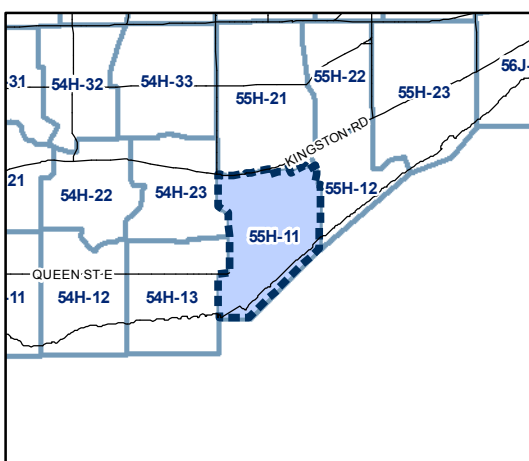
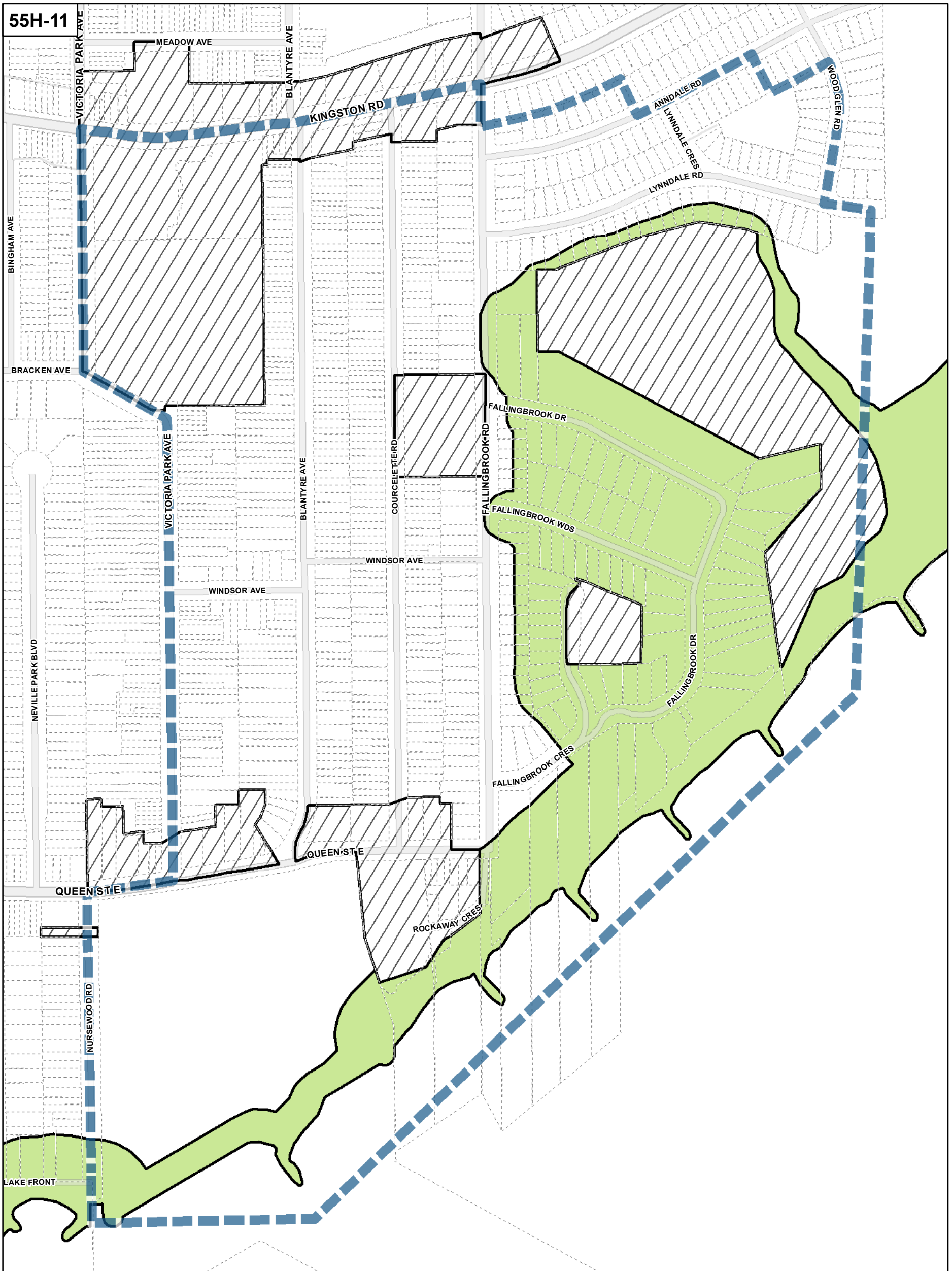
Properties

Not Part of This Bylaw



1:4,000





**Conservation Overlay**


Area 1

Area 2

Map Sheet Boundary

Properties

Not Part of This Bylaw



1:4,000

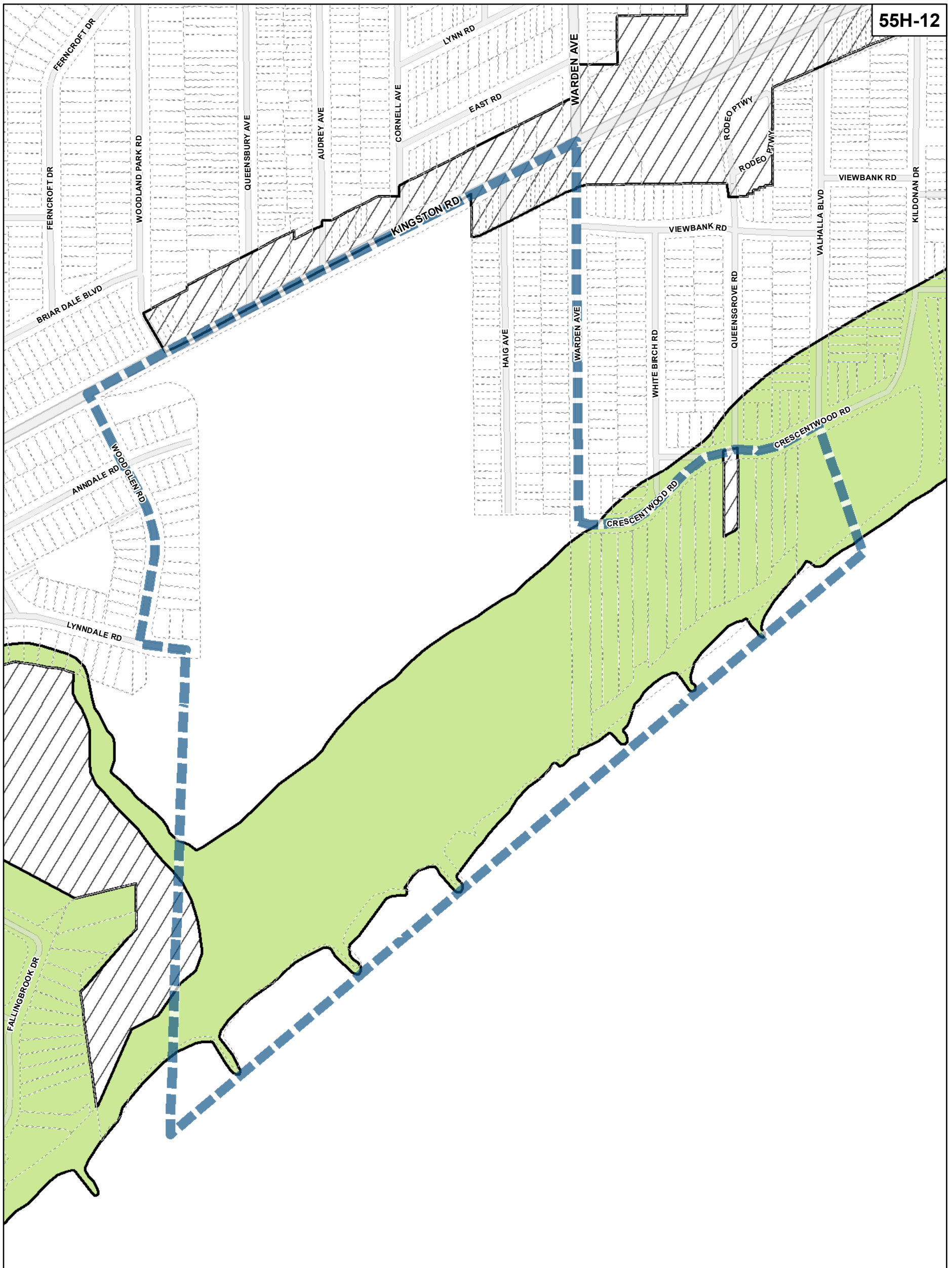


**TORONTO** City Planning

**Conservation Overlay Map**

**August 2010**

Maps must be read together with Zoning Bylaw text



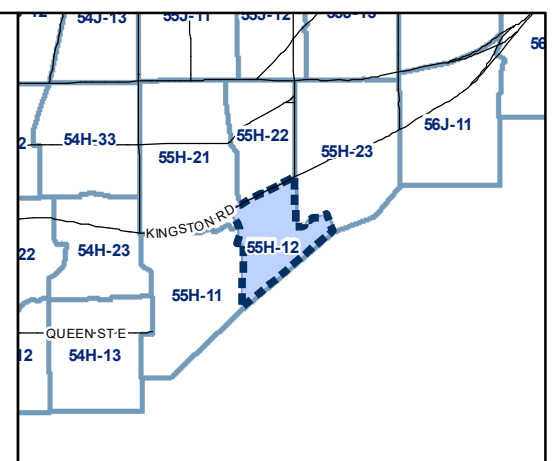
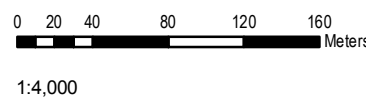
**Conservation Overlay Map**

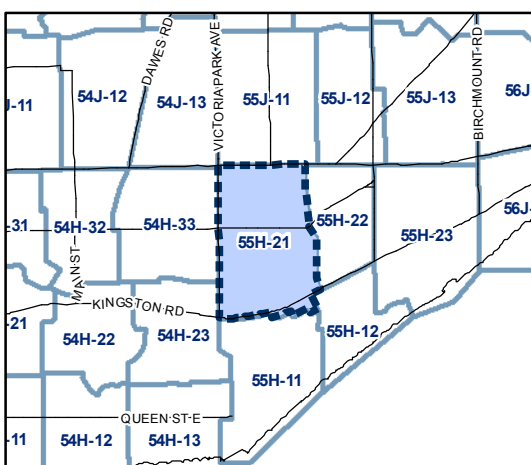
**August 2010**  
 Maps must be read together with Zoning Bylaw text

**Conservation Overlay**

- Area 1
- Area 2

- Map Sheet Boundary
- Properties
- Not Part of This Bylaw

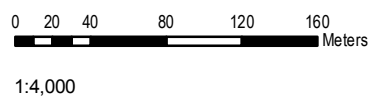




**Conservation Overlay**

- Area 1
- Area 2

- Map Sheet Boundary
- Properties
- Not Part of This Bylaw

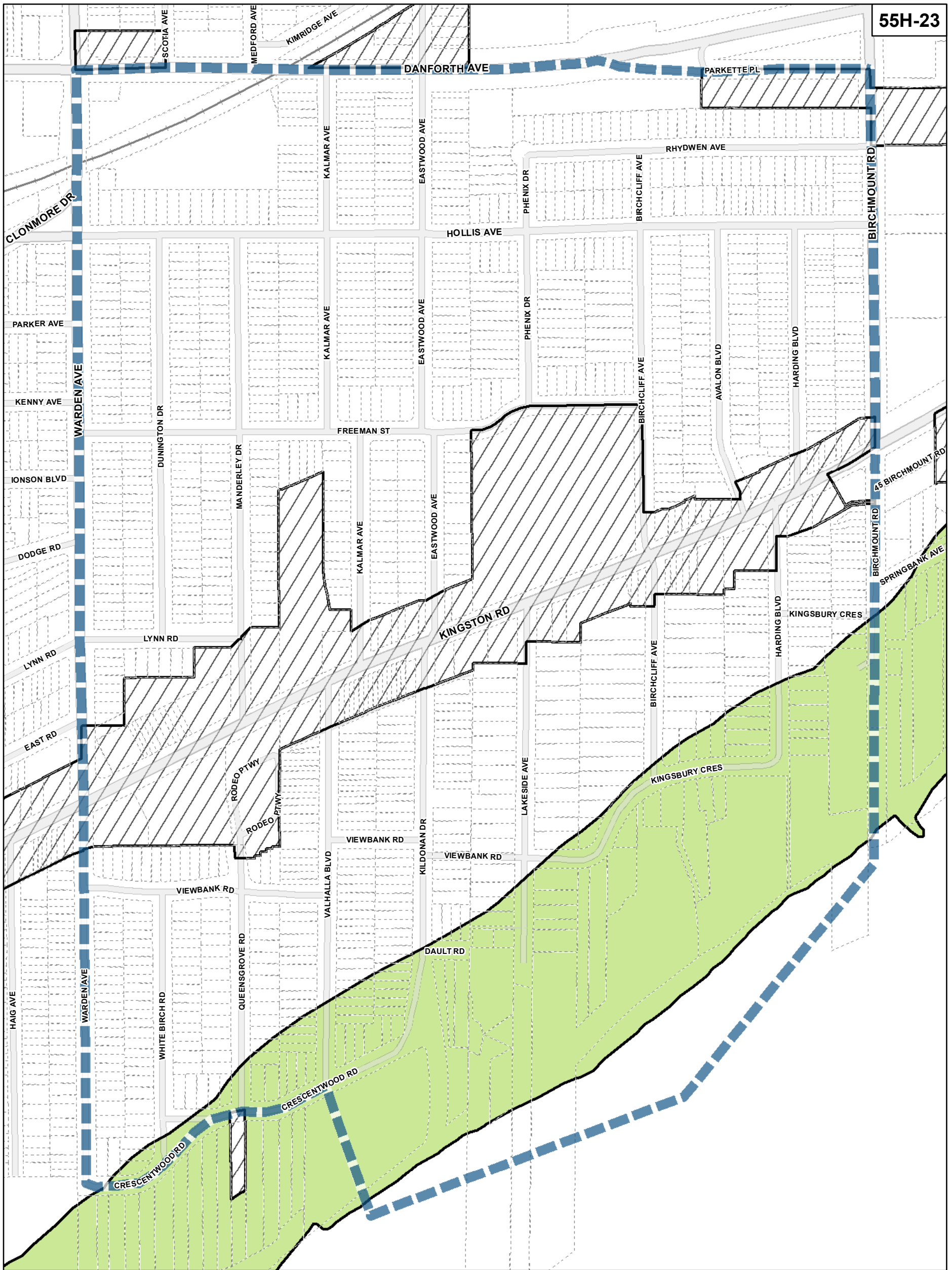


**TORONTO** City Planning

**Conservation Overlay Map**

**August 2010**

Maps must be read together with Zoning Bylaw text



**Conservation Overlay Map**

**August 2010**

Maps must be read together with Zoning Bylaw text

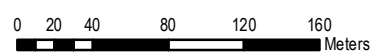
**Conservation Overlay**

- Area 1
- Area 2

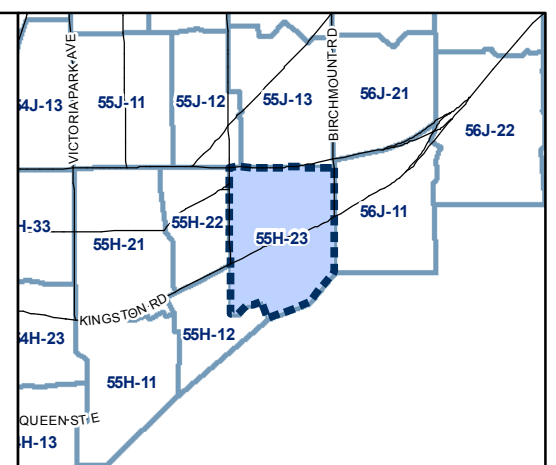
Map Sheet Boundary

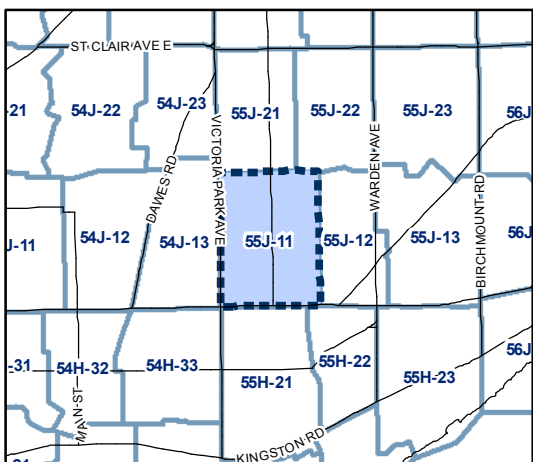
Properties

Not Part of This Bylaw



1:4,000

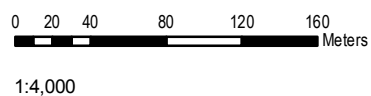




**Conservation Overlay**

- Area 1
- Area 2

- Map Sheet Boundary
- Properties
- Not Part of This Bylaw

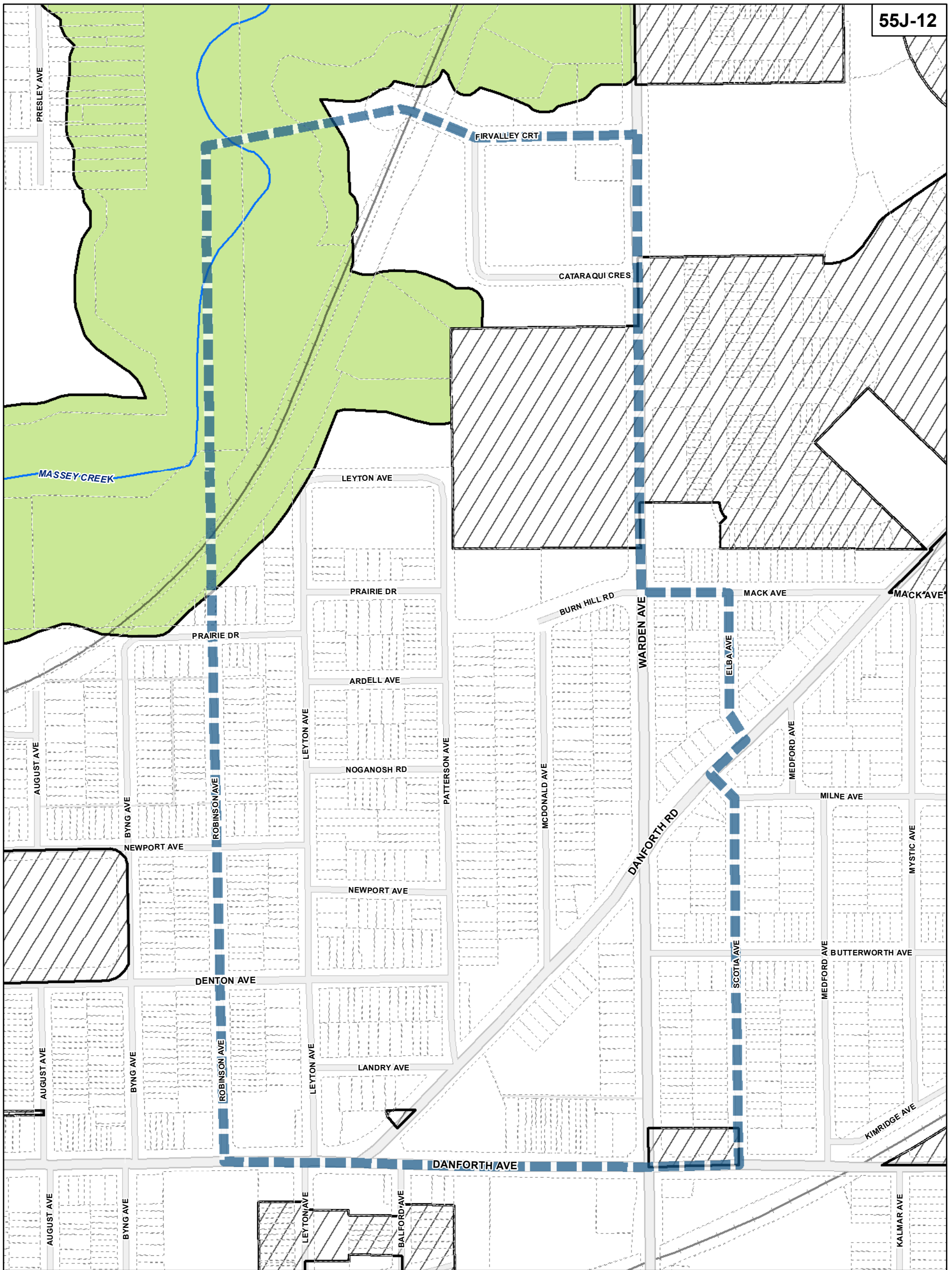


**TORONTO** City Planning

**Conservation Overlay Map**

**August 2010**

Maps must be read together with Zoning Bylaw text



**Conservation Overlay Map**

**August 2010**

Maps must be read together with Zoning Bylaw text


**Conservation Overlay**

- Area 1
- Area 2

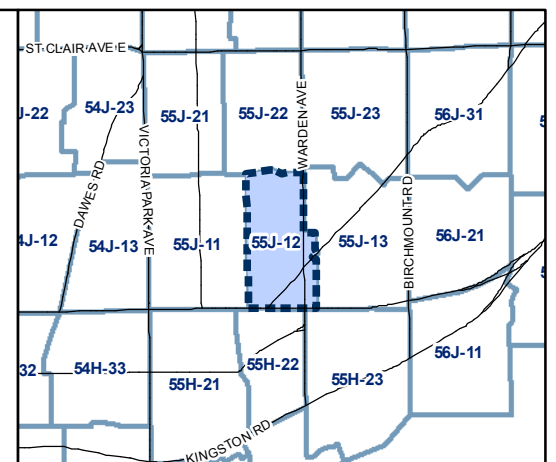
Map Sheet Boundary

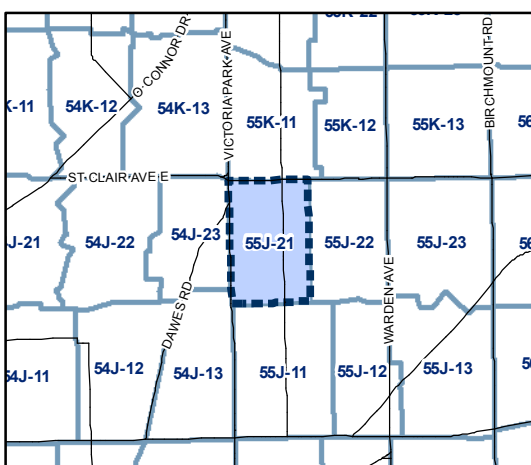
Properties

Not Part of This Bylaw



1:4,000

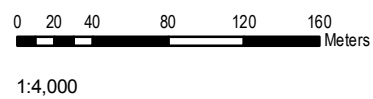




**Conservation Overlay**

- Area 1
- Area 2

- Map Sheet Boundary
- Properties
- Not Part of This Bylaw



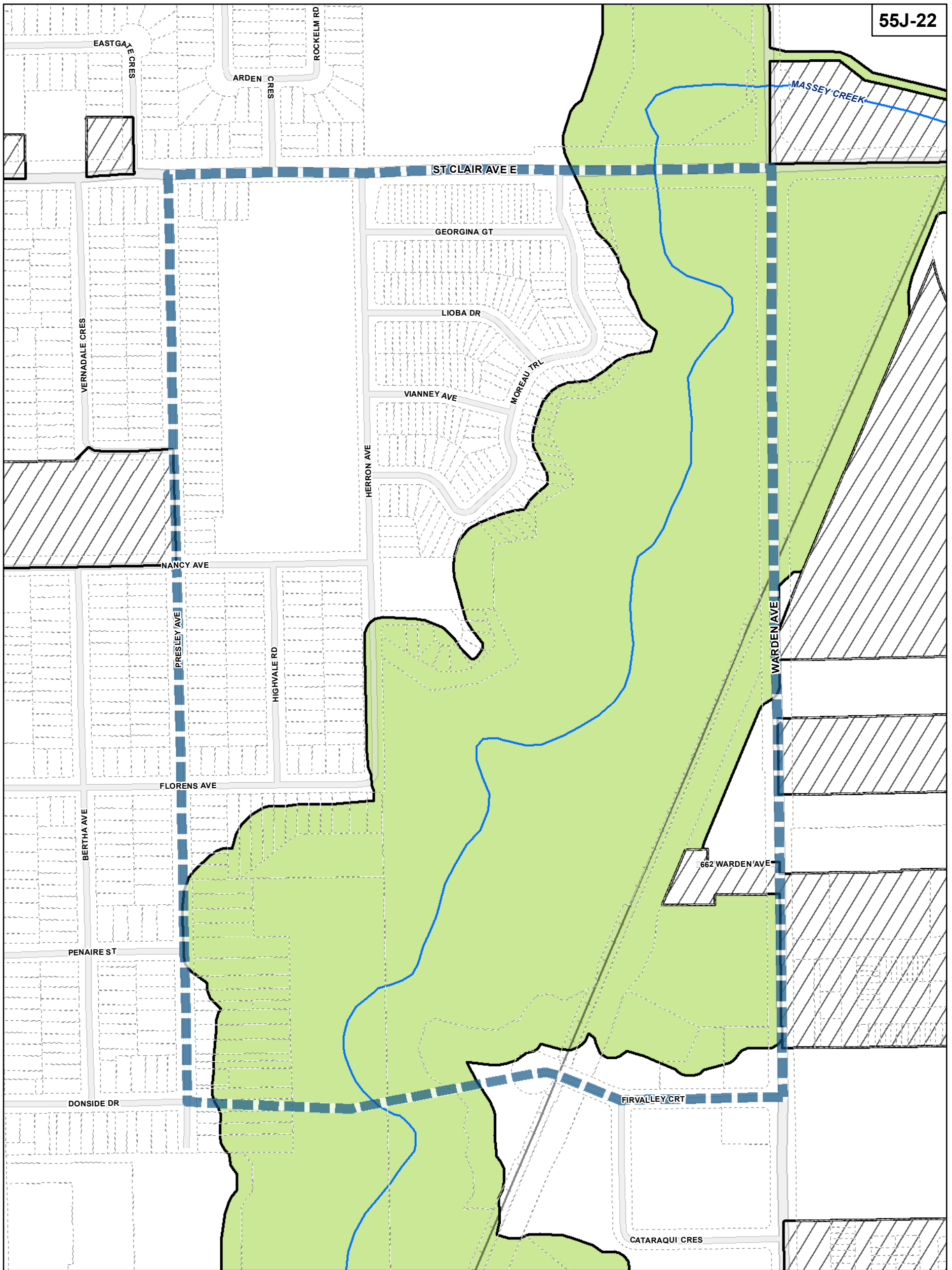
**TORONTO** City Planning

**Conservation Overlay Map**

**August 2010**

Maps must be read together with Zoning Bylaw text





**TORONTO City Planning**

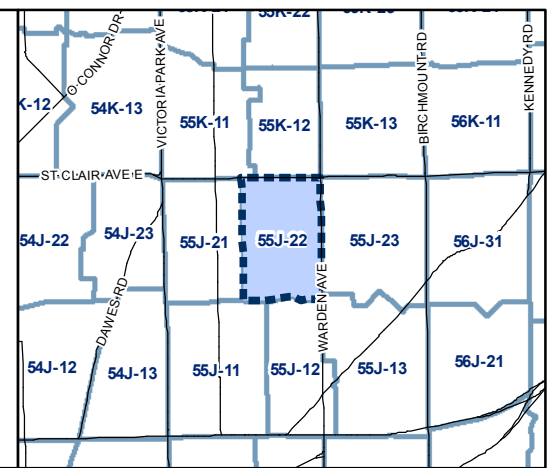
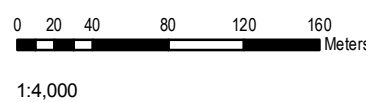
**Conservation Overlay Map**

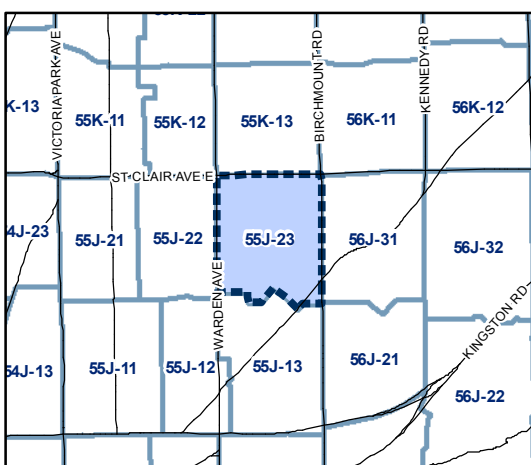
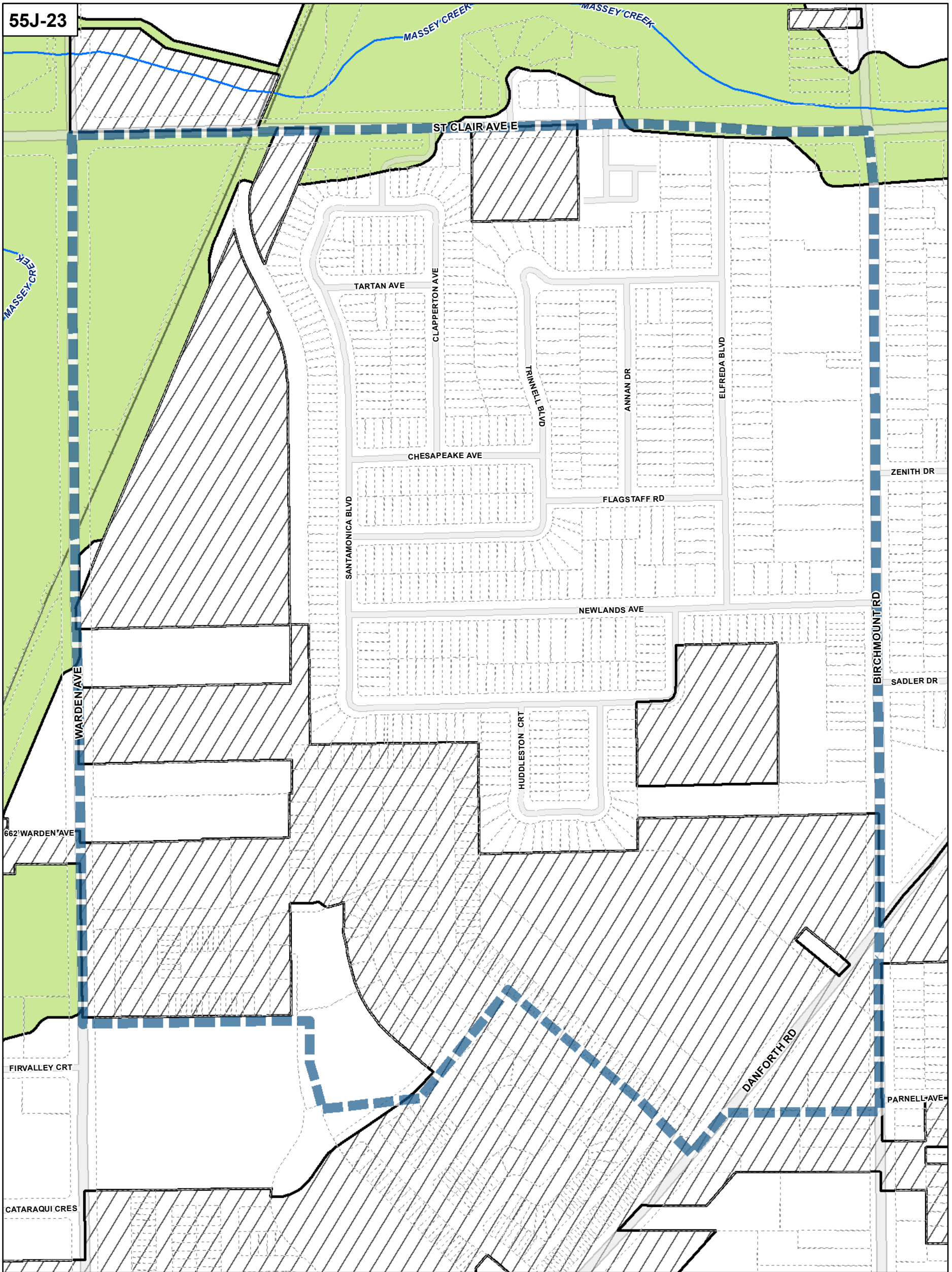
**August 2010**  
 Maps must be read together with Zoning Bylaw text

**Conservation Overlay**

- Area 1
- Area 2

- Map Sheet Boundary
- Properties
- Not Part of This Bylaw

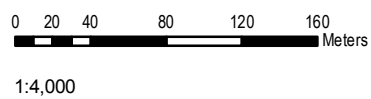




**Conservation Overlay**

- Area 1
- Area 2

- Map Sheet Boundary
- Properties
- Not Part of This Bylaw

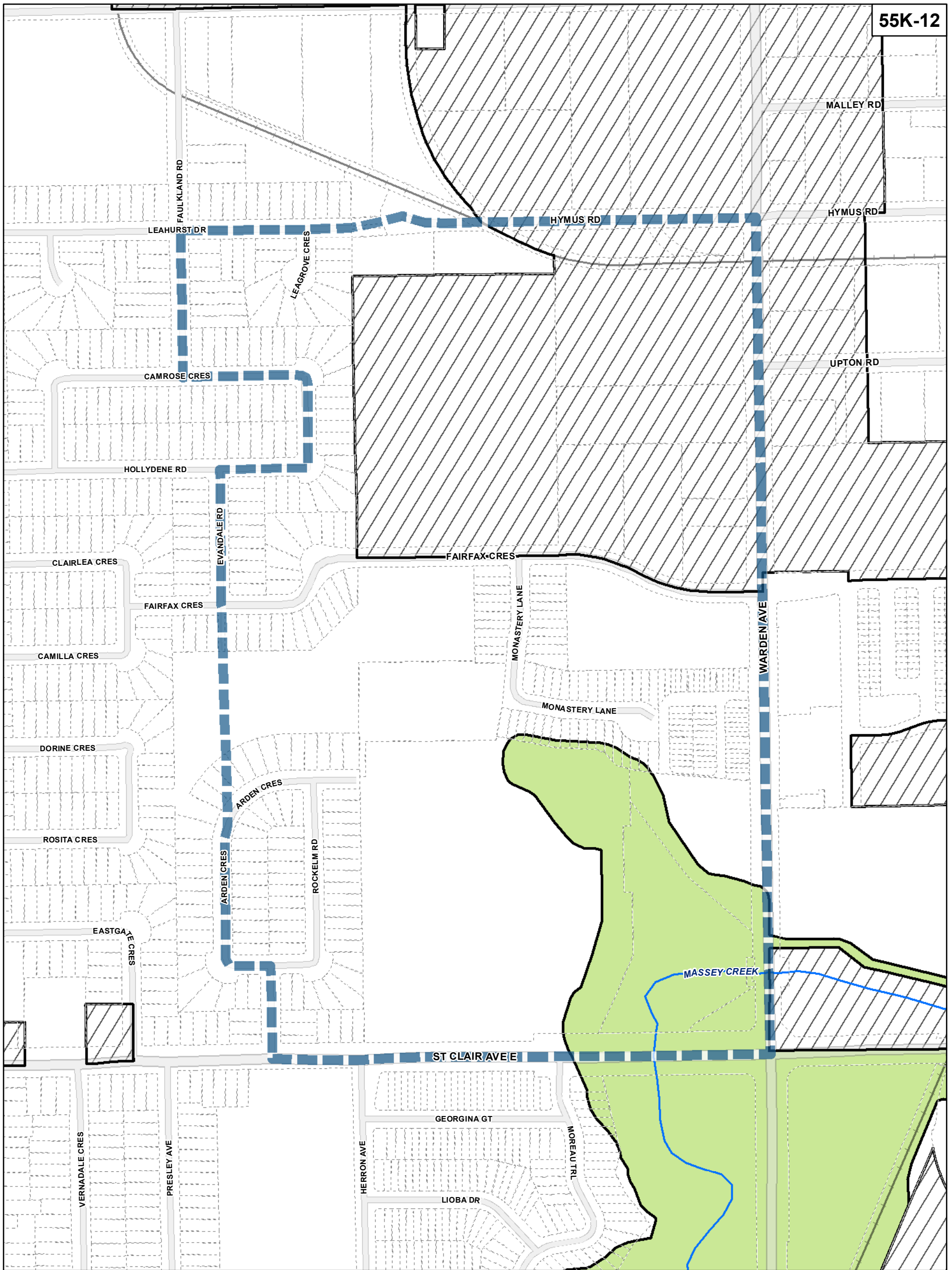


**TORONTO** City Planning

**Conservation Overlay Map**

**August 2010**

Maps must be read together with Zoning Bylaw text



**Conservation Overlay Map**

**August 2010**

Maps must be read together with Zoning Bylaw text

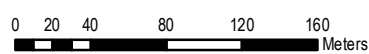
**Conservation Overlay**

- Area 1
- Area 2

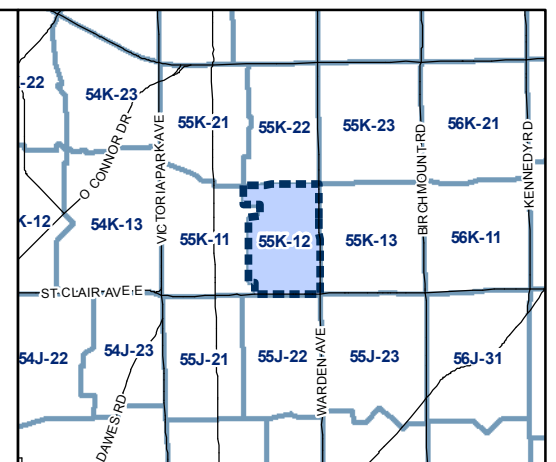
Map Sheet Boundary

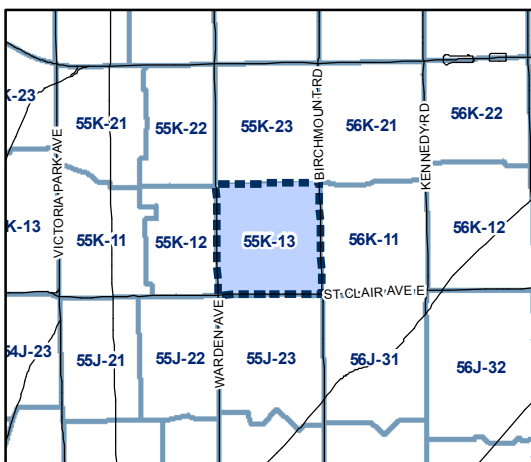
Properties

Not Part of This Bylaw



1:4,000

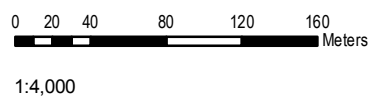




**Conservation Overlay**

- Area 1
- Area 2

- Map Sheet Boundary
- Properties
- Not Part of This Bylaw



**TORONTO** City Planning

**Conservation Overlay Map**

**August 2010**

Maps must be read together with Zoning Bylaw text