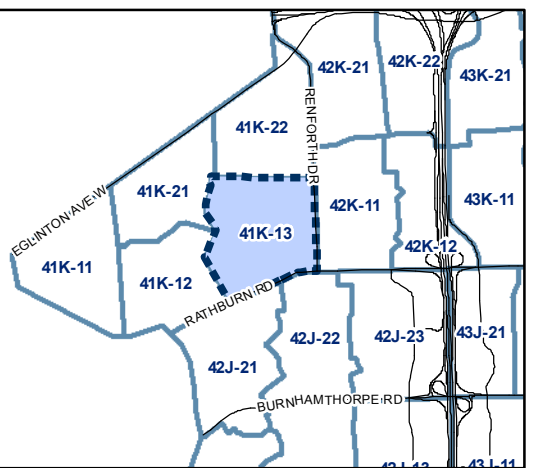


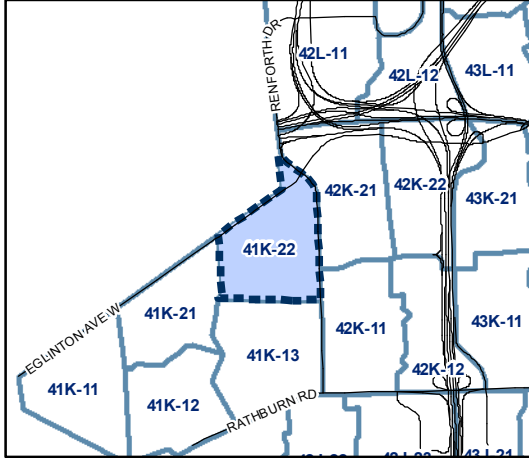
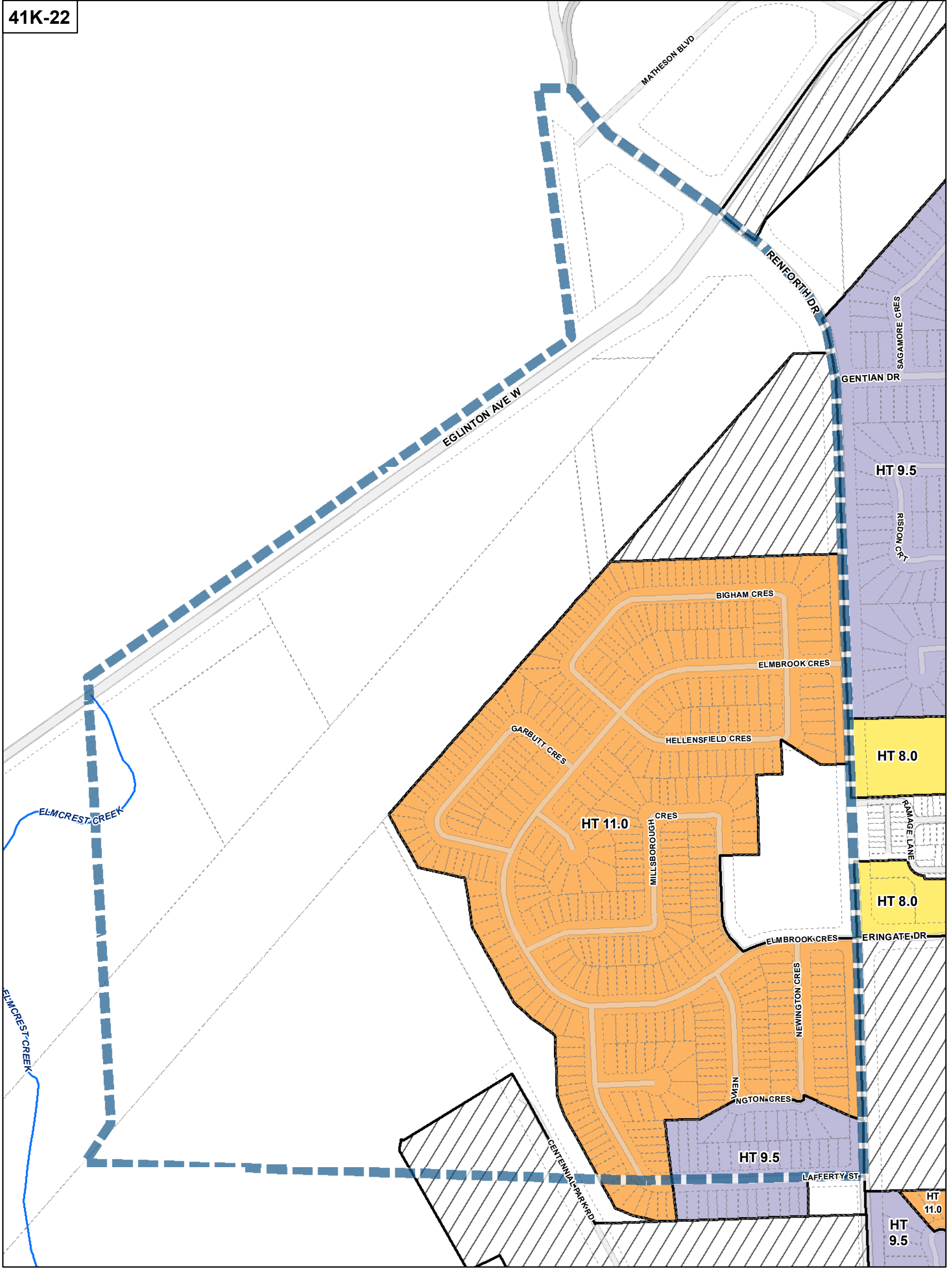
TORONTO City Planning
Height Overlay Map
 August 2010
 Maps must be read together with Zoning Bylaw text

Height

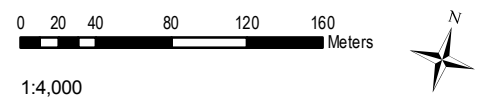
8 m	10.5 m	15 m	Map Sheet Boundary
9 m	11 m	16 m	Properties
9.5 m	12 m	18 m	Not Part of This Bylaw
10 m	14 m	Other	Railway
			Hydro Line

0 20 40 80 120 160 Meters
 1:4,000





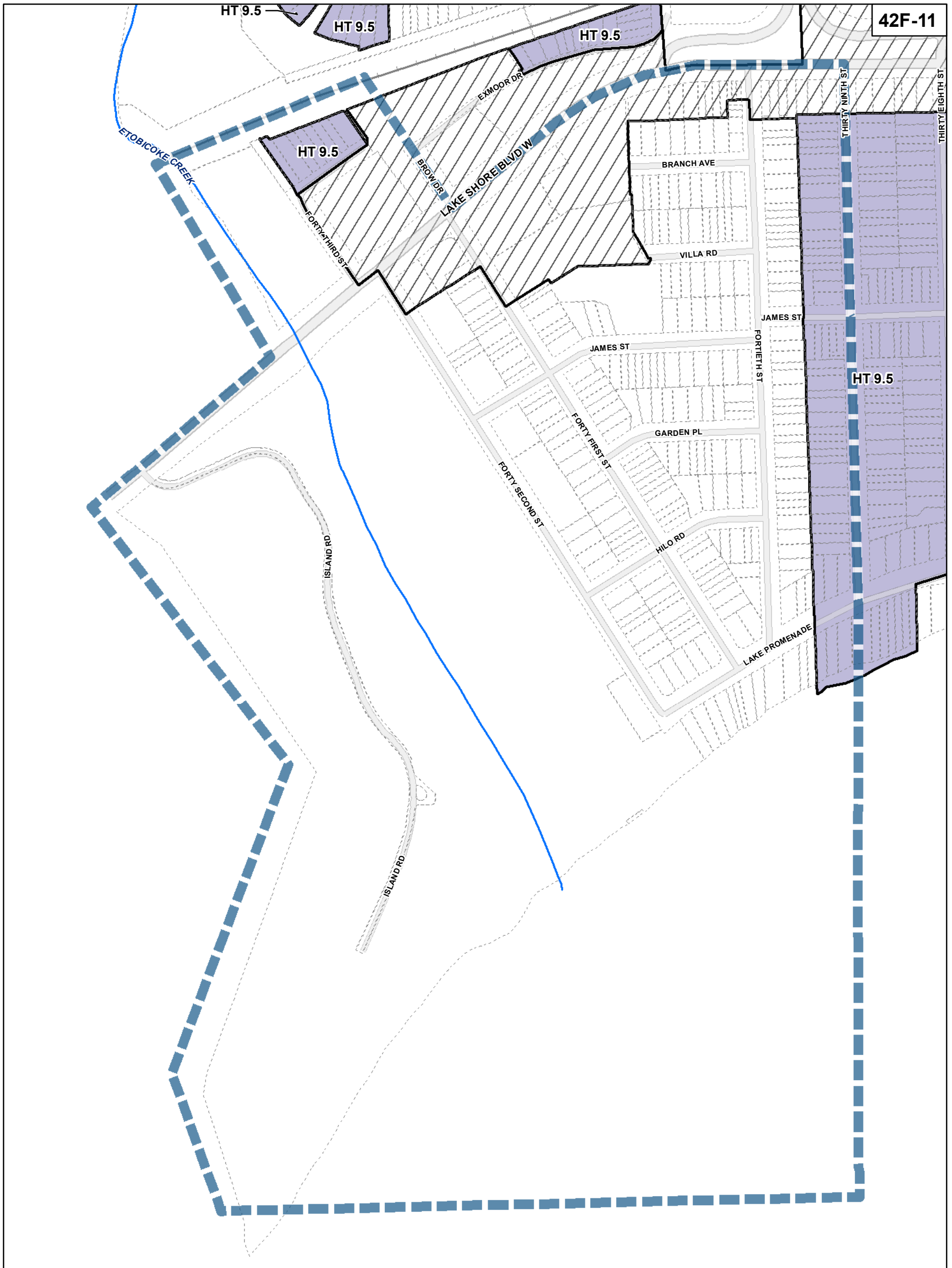
Height			
8 m	10.5 m	15 m	Map Sheet Boundary
9 m	11 m	16 m	Properties
9.5 m	12 m	18 m	Not Part of This Bylaw
10 m	14 m	Other	Railway
			Hydro Line



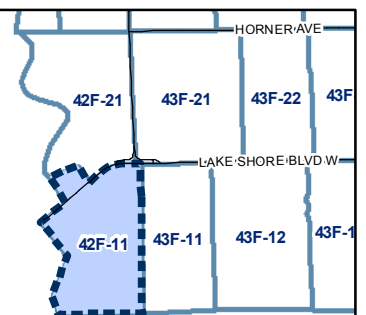
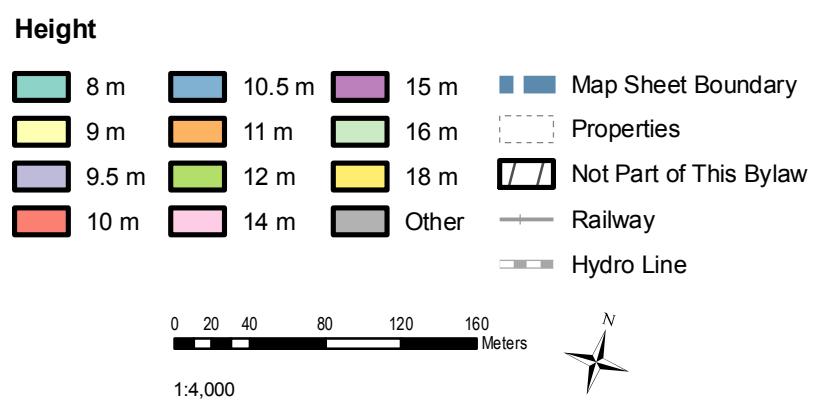
TORONTO City Planning

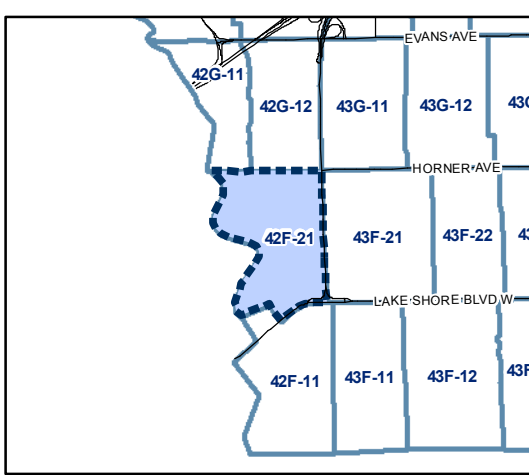
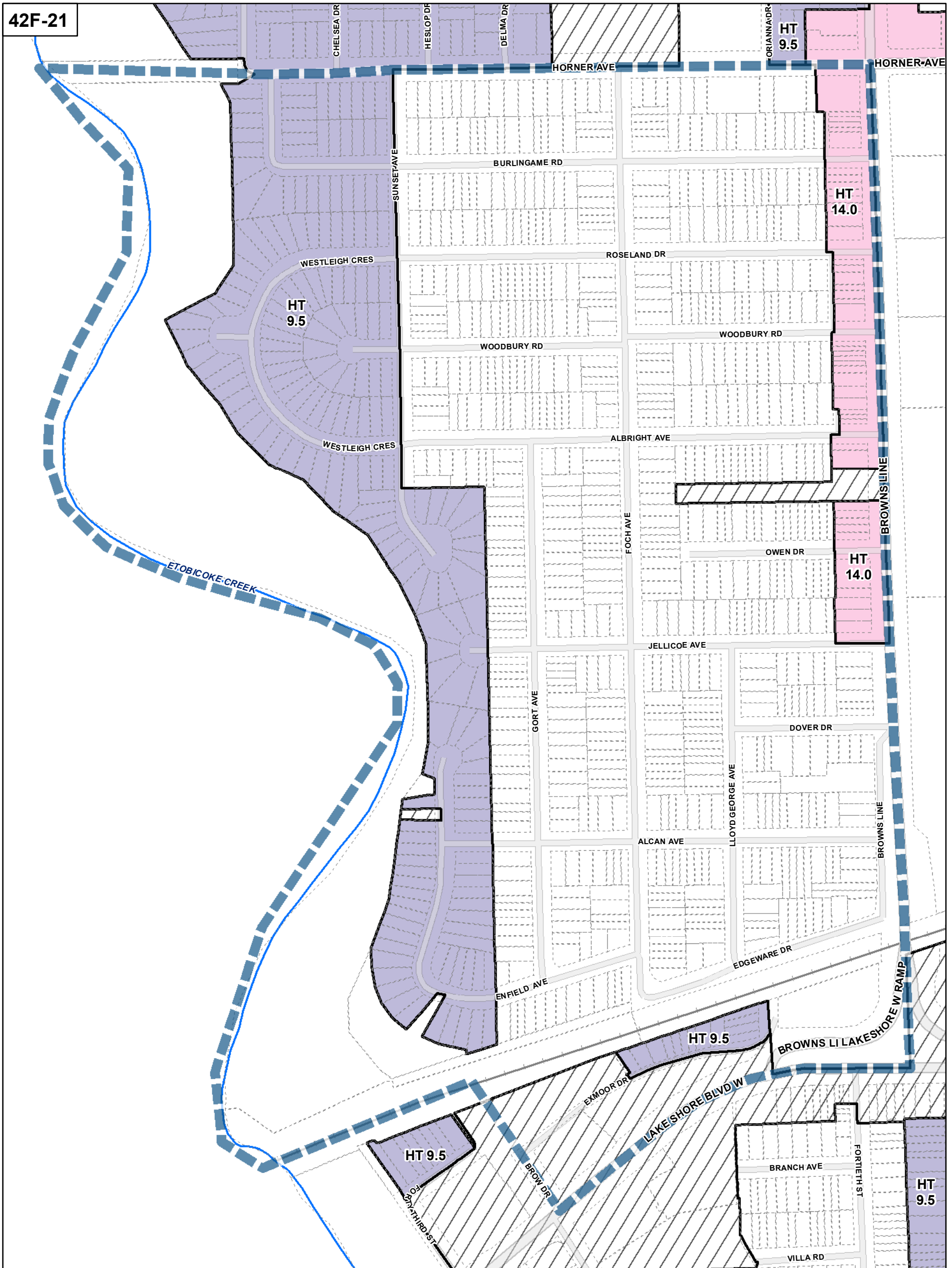
Height Overlay Map

August 2010
Maps must be read together with Zoning Bylaw text



TORONTO City Planning
Height Overlay Map
 August 2010
 Maps must be read together with Zoning Bylaw text





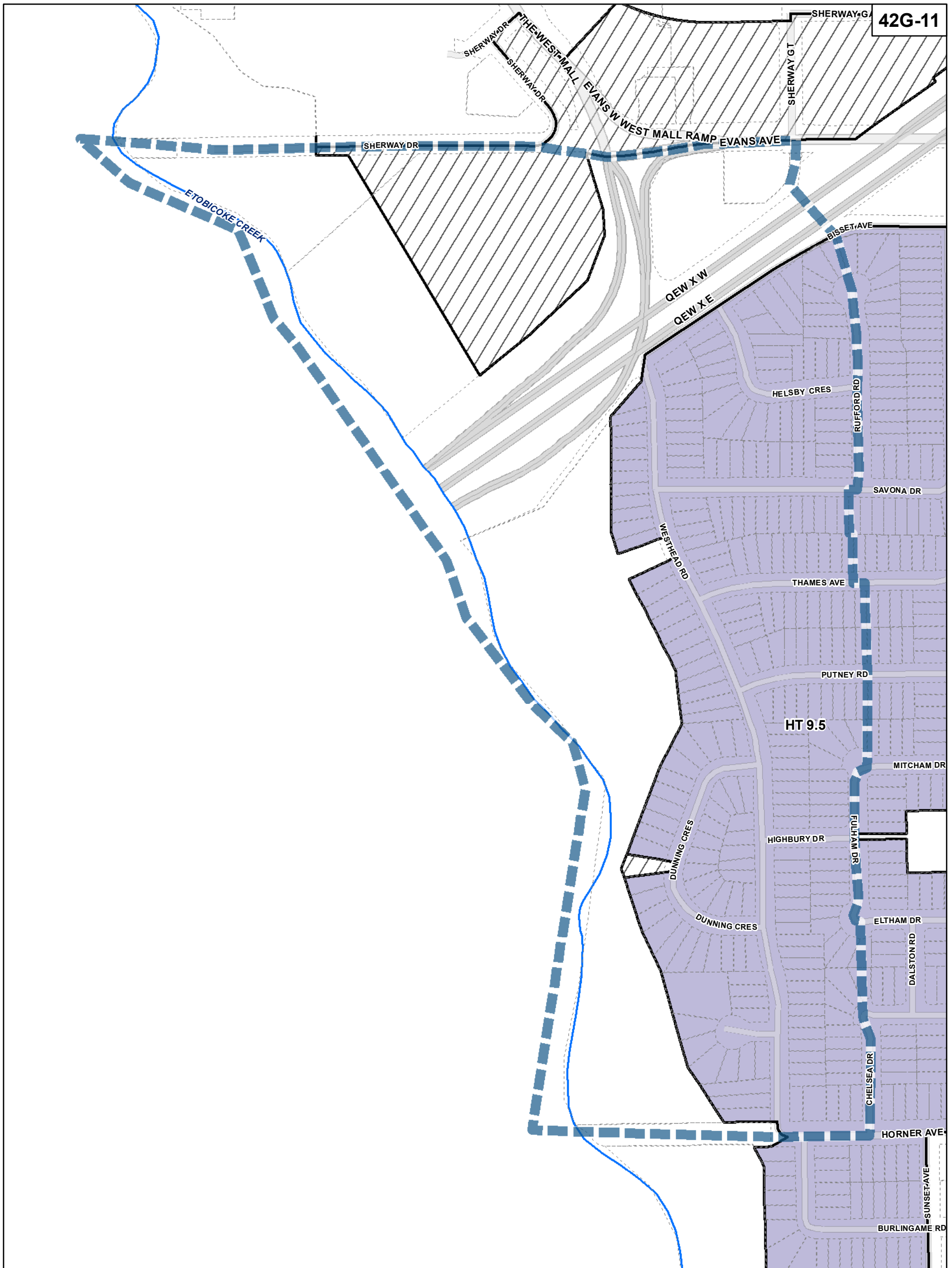
Height			
8 m	10.5 m	15 m	Map Sheet Boundary
9 m	11 m	16 m	Properties
9.5 m	12 m	18 m	Not Part of This Bylaw
10 m	14 m	Other	Railway
			Hydro Line

0 20 40 80 120 160 Meters
1:4,000

TORONTO City Planning

Height Overlay Map

August 2010
Maps must be read together with Zoning Bylaw text



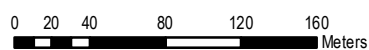
Height Overlay Map

August 2010

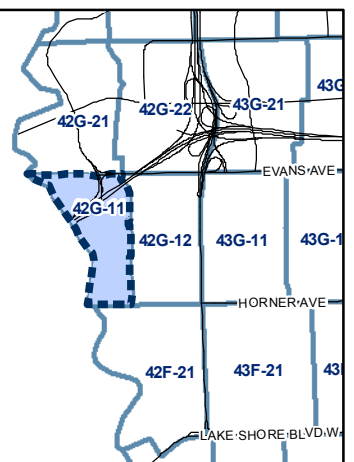
Maps must be read together with Zoning Bylaw text

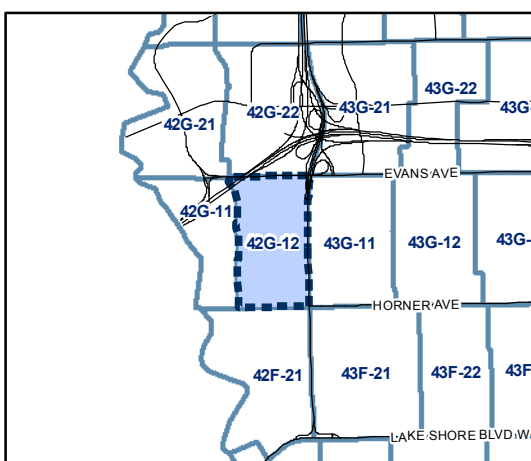
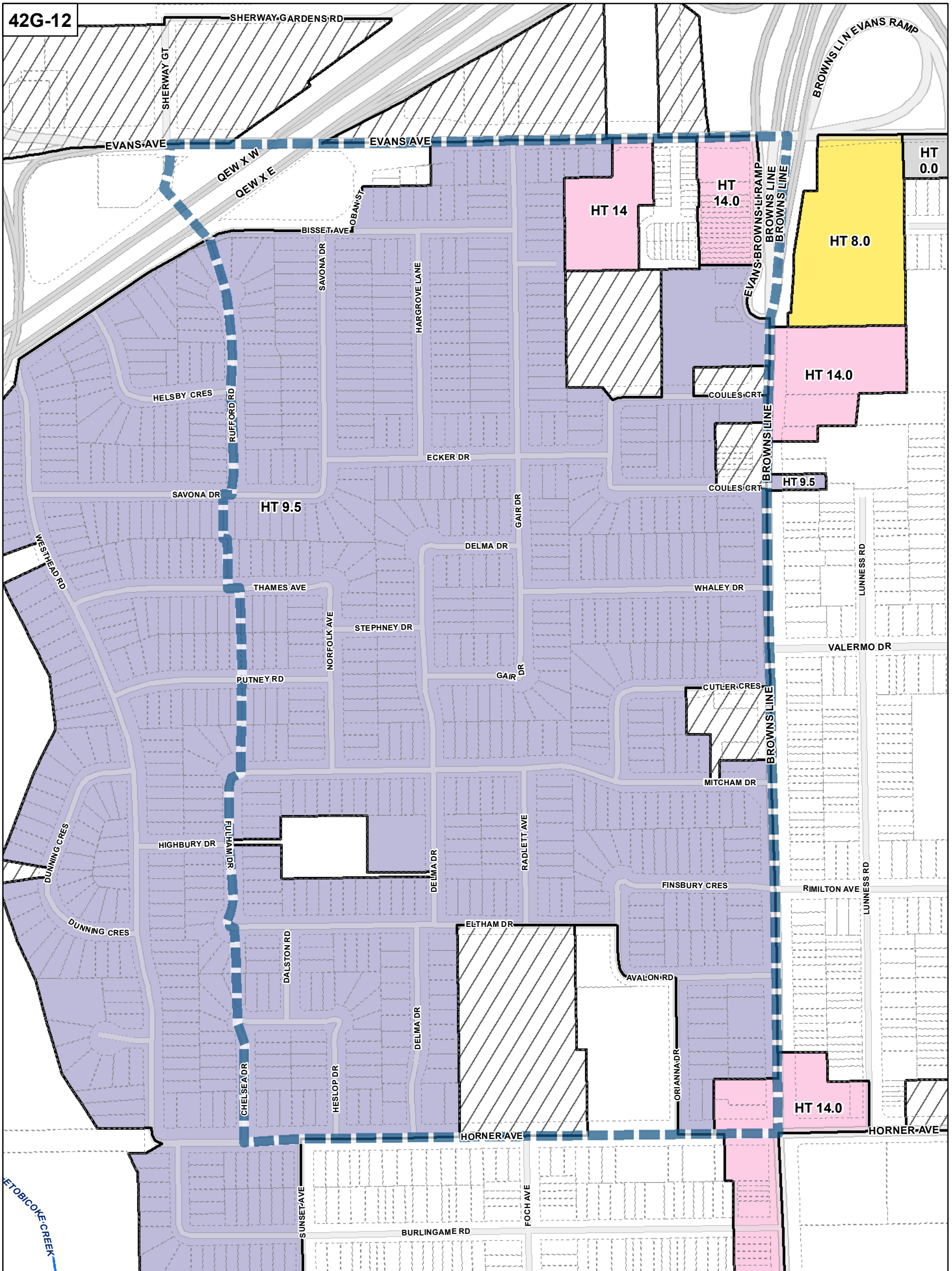
Height

	8 m		10.5 m		15 m		Map Sheet Boundary
	9 m		11 m		16 m		Properties
	9.5 m		12 m		18 m		Not Part of This Bylaw
	10 m		14 m		Other		Railway
							Hydro Line



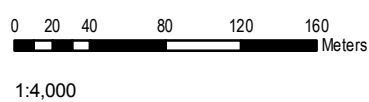
1:4,000





Height

8 m	10.5 m	15 m	Map Sheet Boundary
9 m	11 m	16 m	Properties
9.5 m	12 m	18 m	Not Part of This Bylaw
10 m	14 m	Other	Railway
			Hydro Line

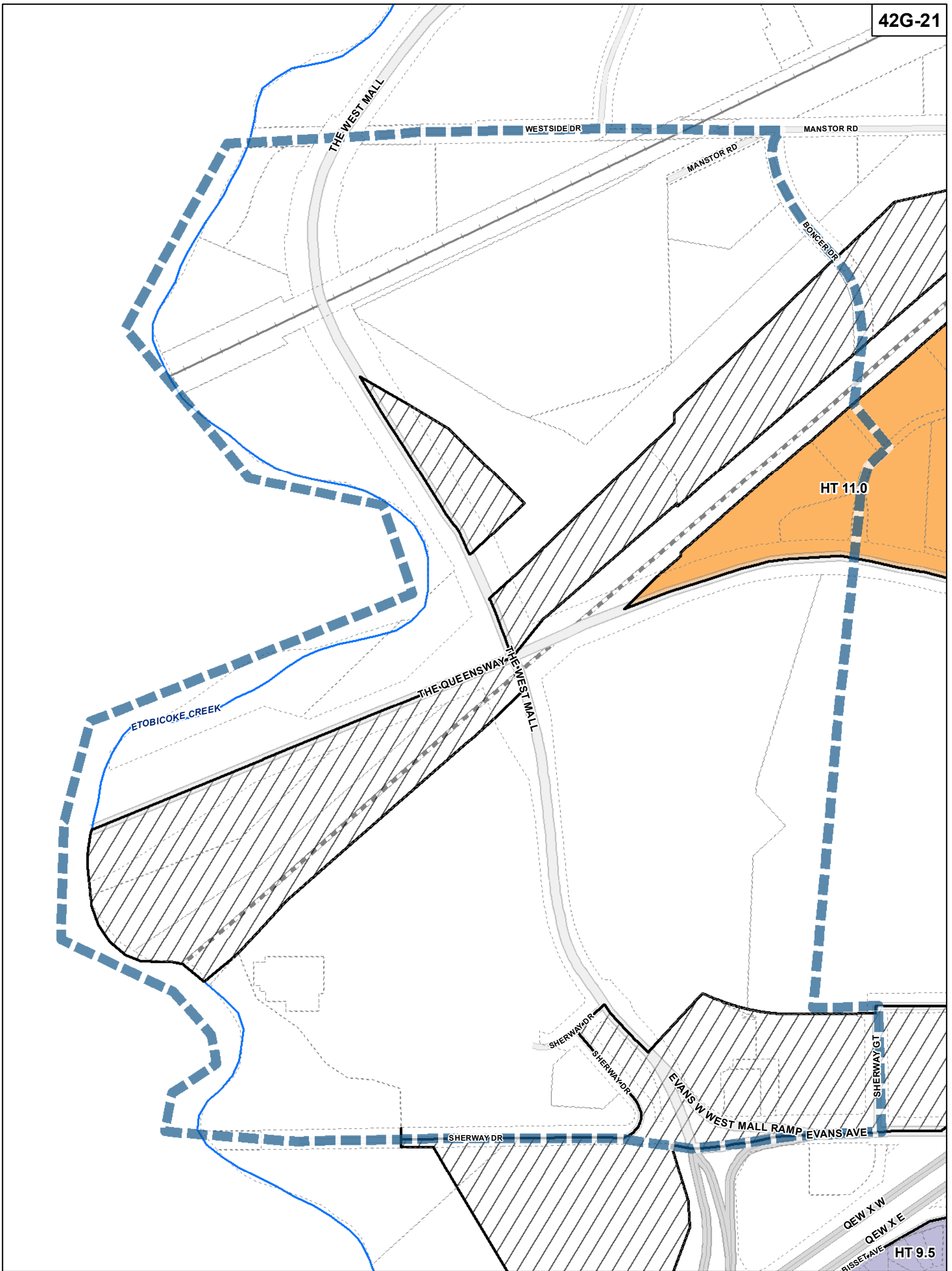


TORONTO City Planning

Height Overlay Map

August 2010

Maps must be read together with Zoning Bylaw text




Height Overlay Map

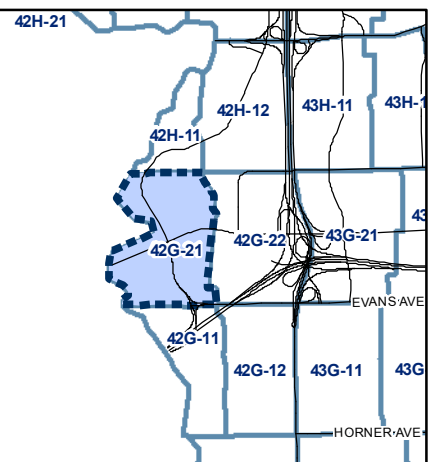
August 2010

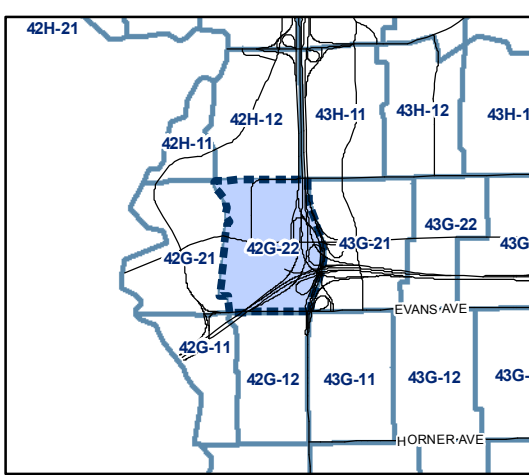
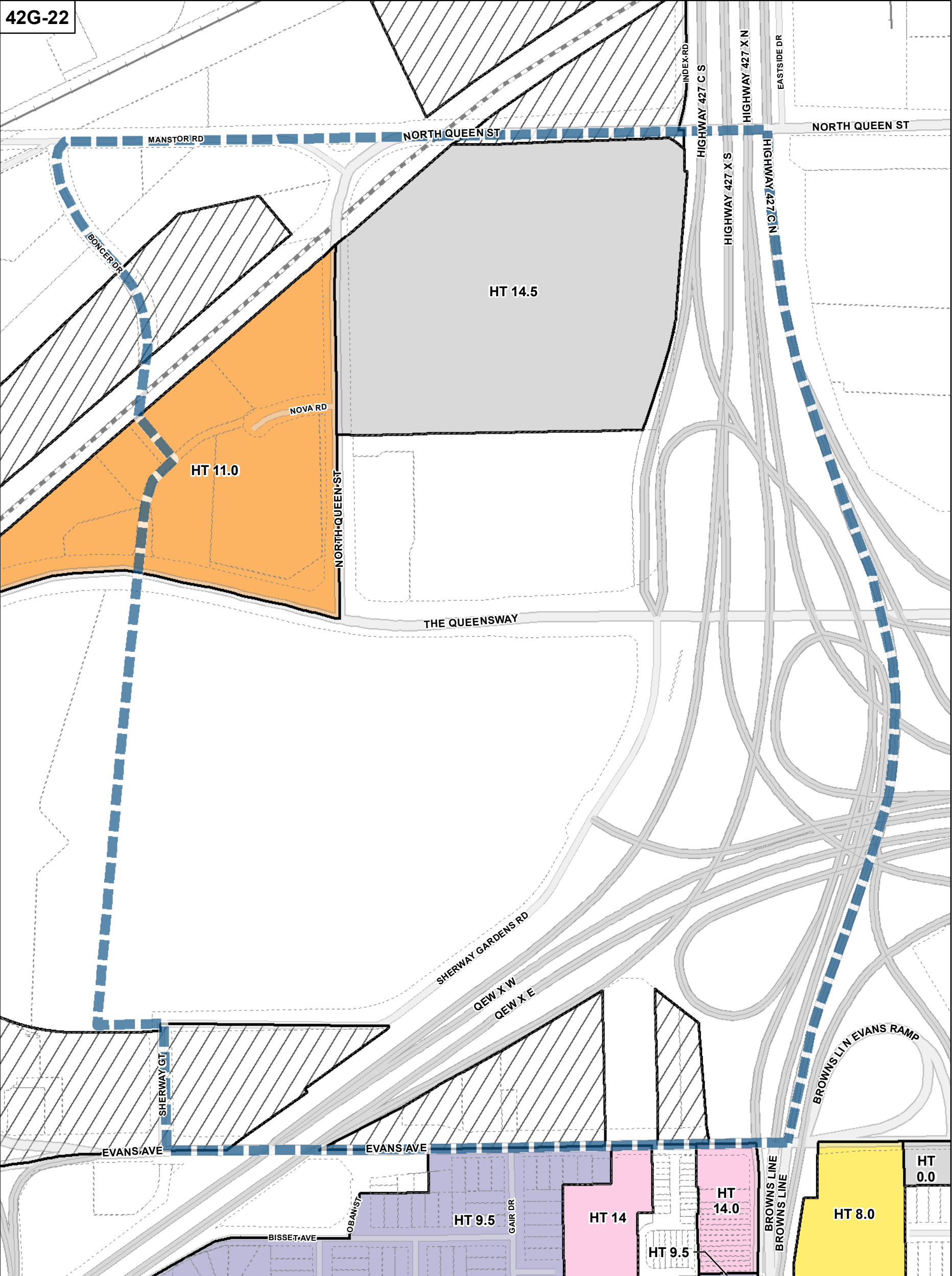
Maps must be read together with Zoning Bylaw text

Height



1:4,000





Height			
8 m	10.5 m	15 m	Map Sheet Boundary
9 m	11 m	16 m	Properties
9.5 m	12 m	18 m	Not Part of This Bylaw
10 m	14 m	Other	Railway
			Hydro Line

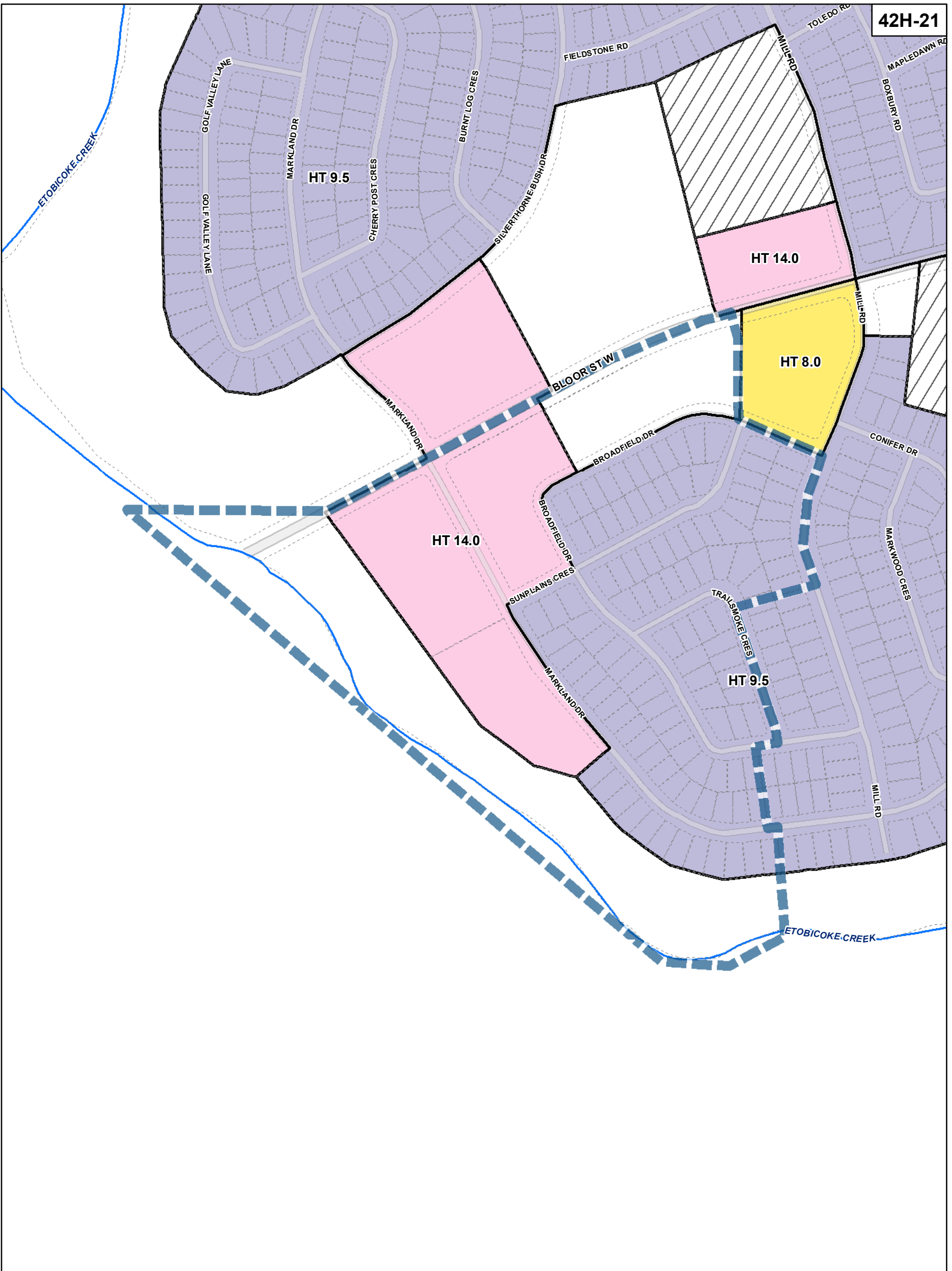
0 20 40 80 120 160 Meters

1:4,000

TORONTO City Planning

Height Overlay Map

August 2010
Maps must be read together with Zoning Bylaw text



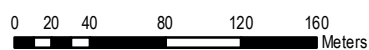
Height Overlay Map

August 2010

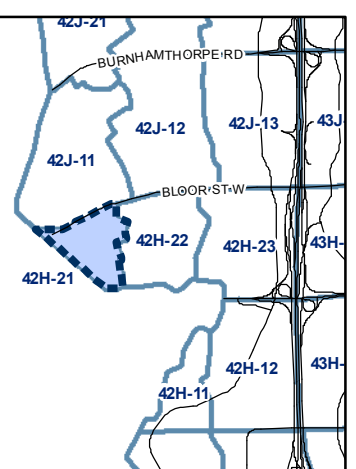
Maps must be read together with Zoning Bylaw text

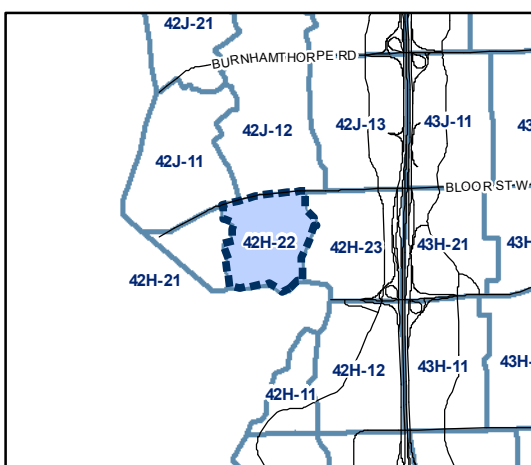
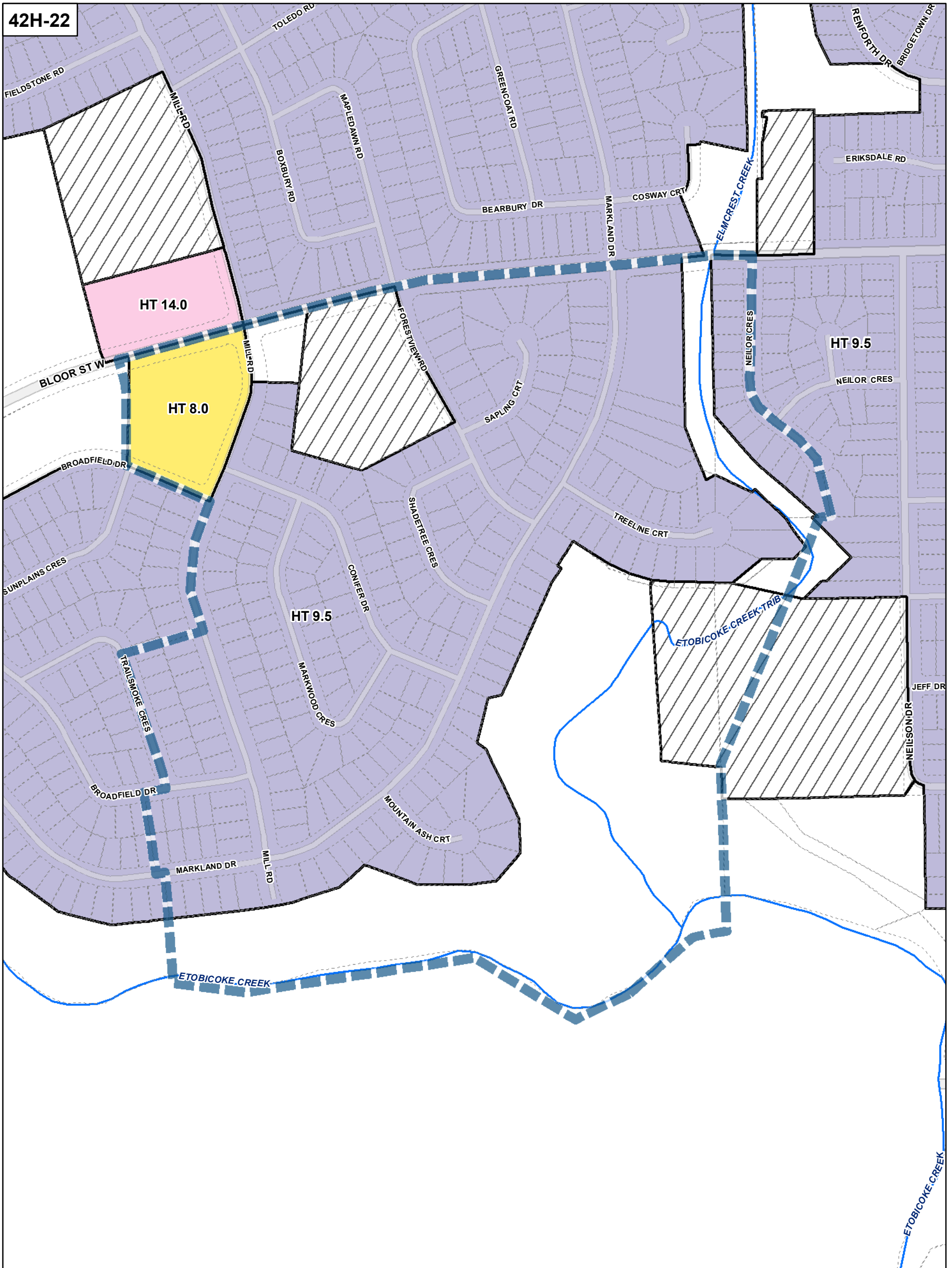
Height

	8 m		10.5 m		15 m		Map Sheet Boundary
	9 m		11 m		16 m		Properties
	9.5 m		12 m		18 m		Not Part of This Bylaw
	10 m		14 m		Other		Railway
							Hydro Line

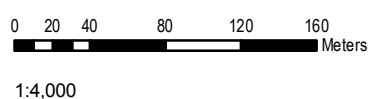


1:4,000





Height

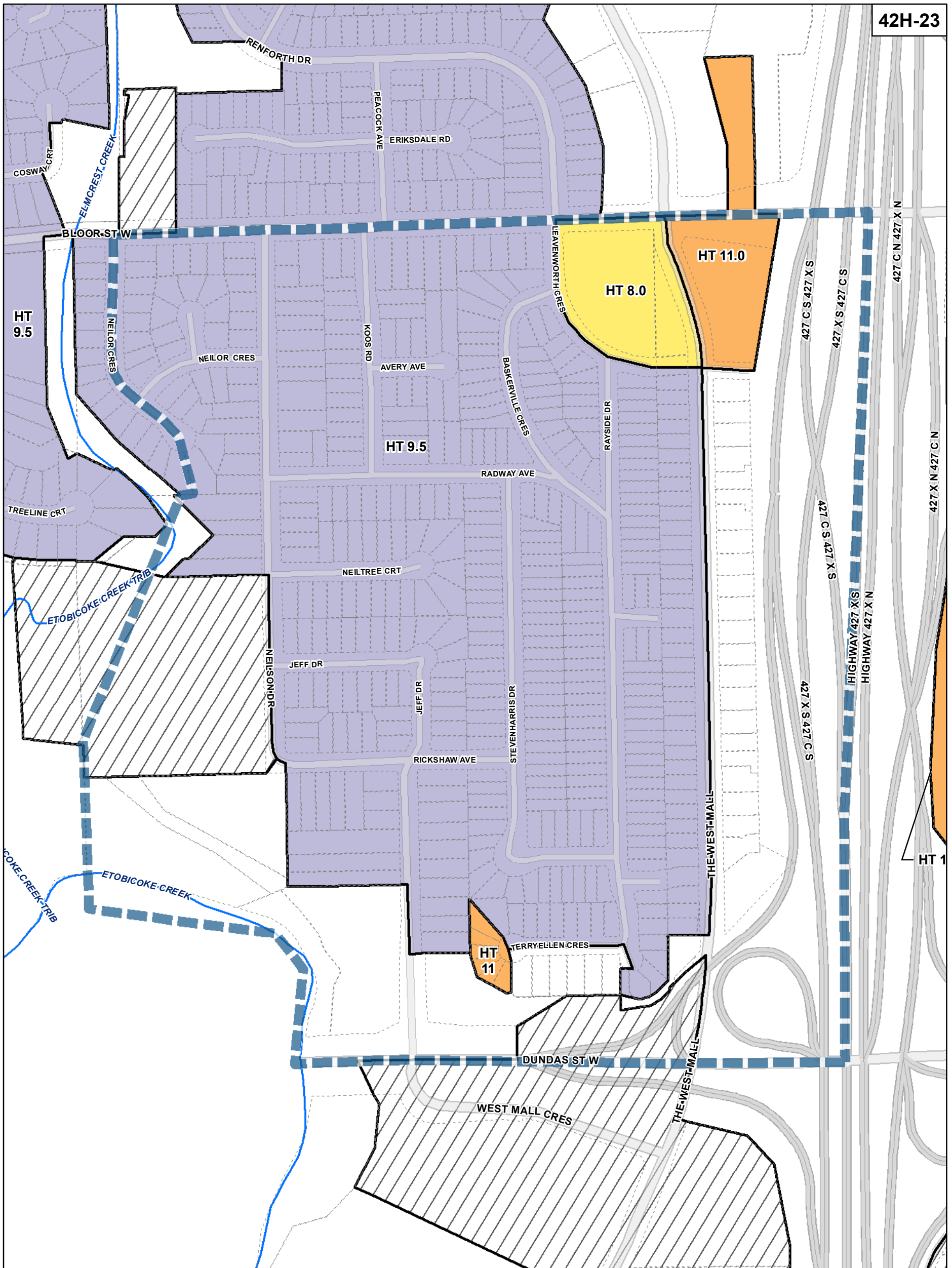


TORONTO City Planning

Height Overlay Map

August 2010

Maps must be read together with Zoning Bylaw text



TORONTO City Planning

Height Overlay Map

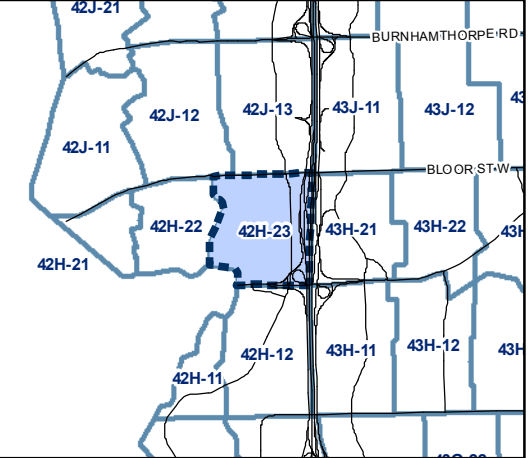
August 2010
 Maps must be read together with Zoning Bylaw text

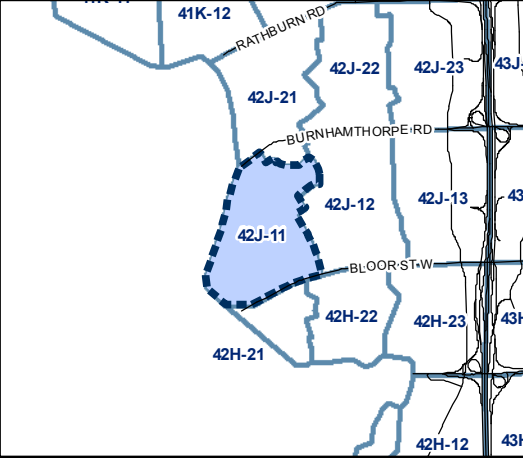
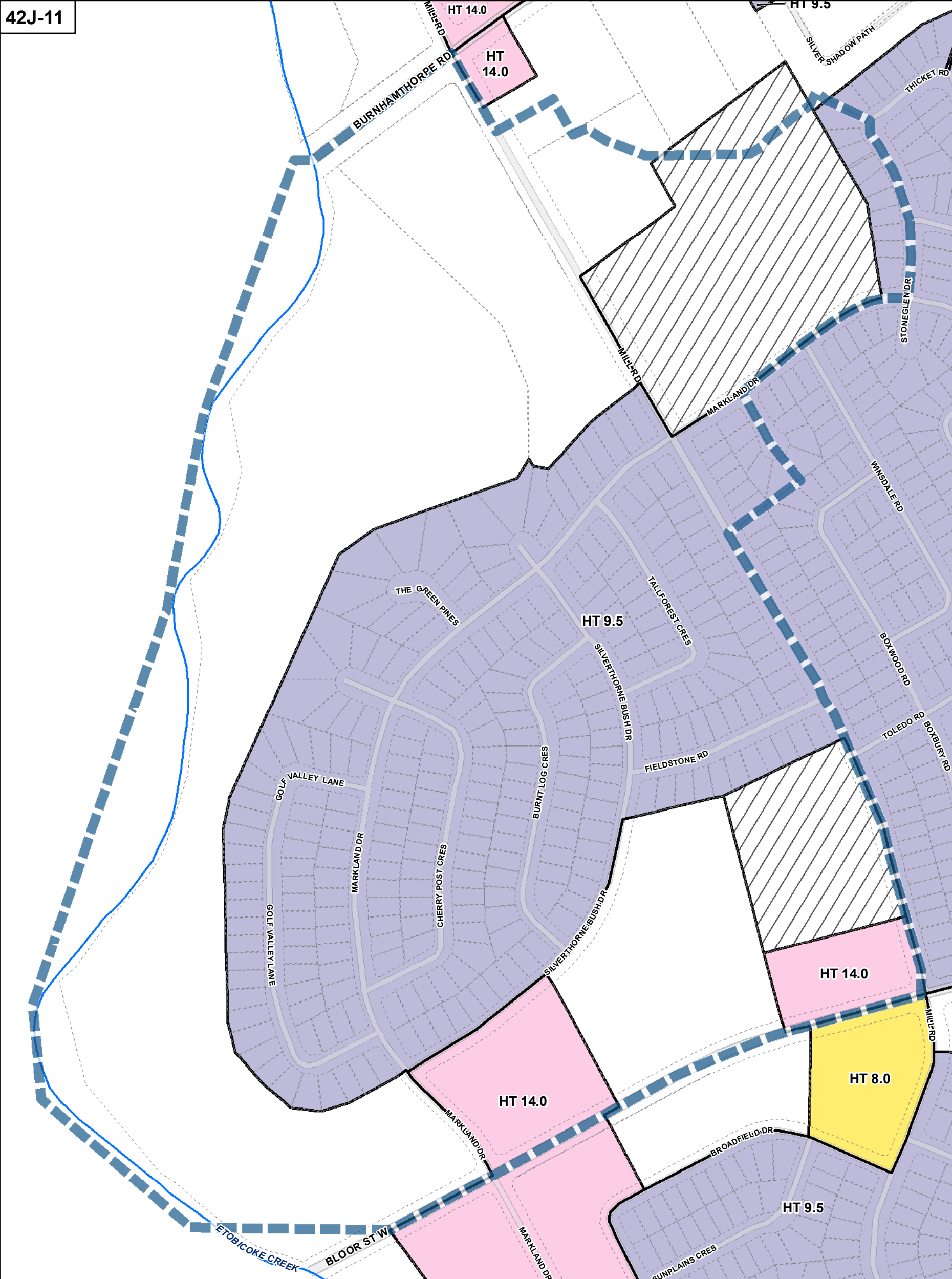
Height

8 m	10.5 m	15 m	Map Sheet Boundary
9 m	11 m	16 m	Properties
9.5 m	12 m	18 m	Not Part of This Bylaw
10 m	14 m	Other	Railway
			Hydro Line

0 20 40 80 120 160 Meters

1:4,000





Height

8 m	10.5 m	15 m	Map Sheet Boundary
9 m	11 m	16 m	Properties
9.5 m	12 m	18 m	Not Part of This Bylaw
10 m	14 m	Other	Railway
			Hydro Line

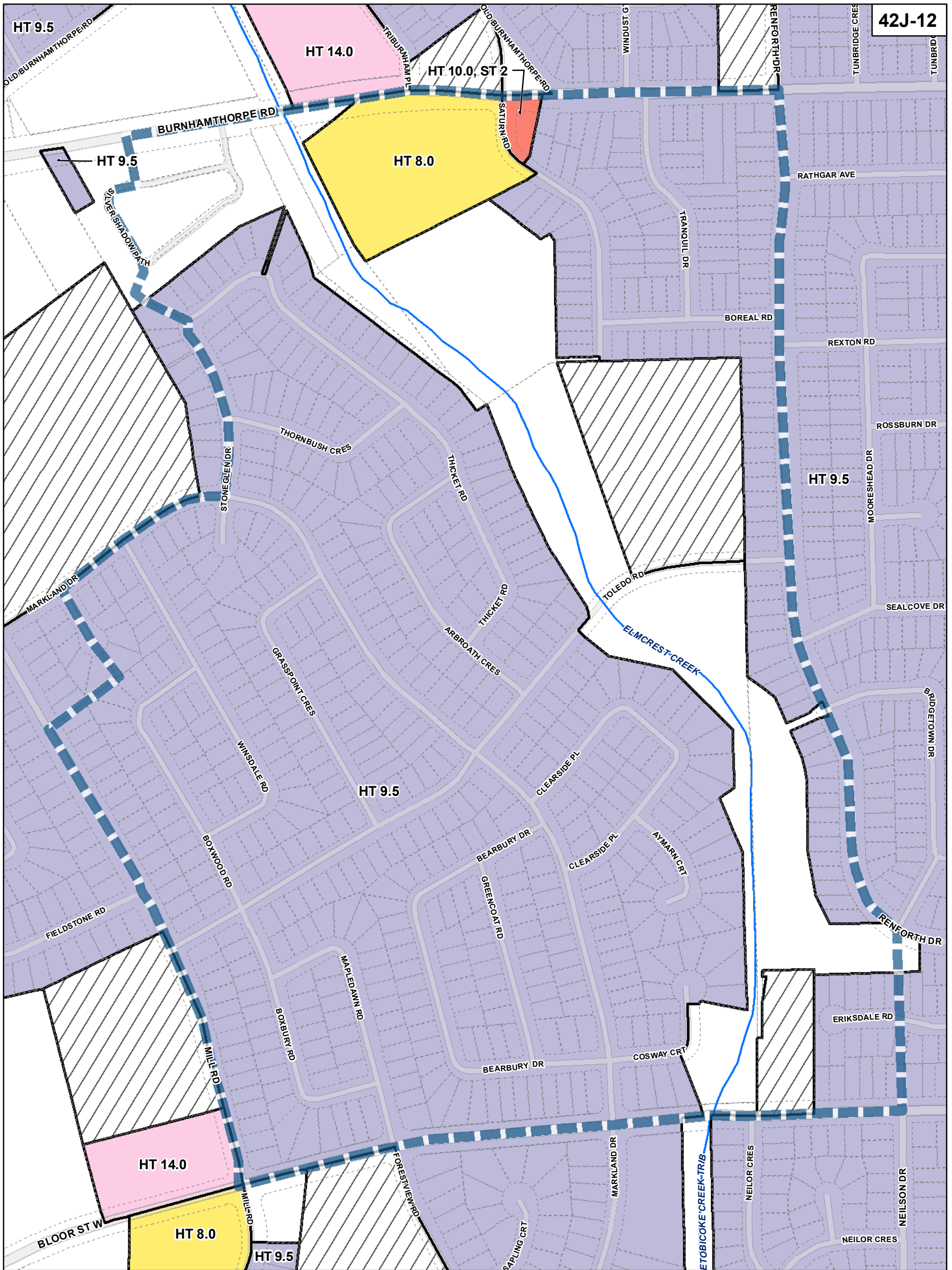
0 20 40 80 120 160 Meters

1:4,000

TORONTO City Planning

Height Overlay Map

August 2010
Maps must be read together with Zoning Bylaw text



Toronto City Planning

Height Overlay Map

August 2010

Maps must be read together with Zoning Bylaw text

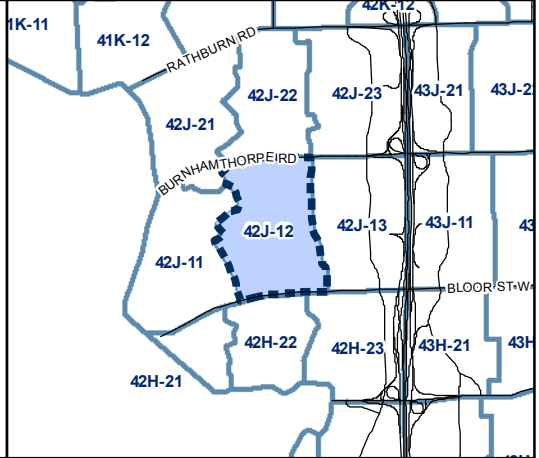
Height

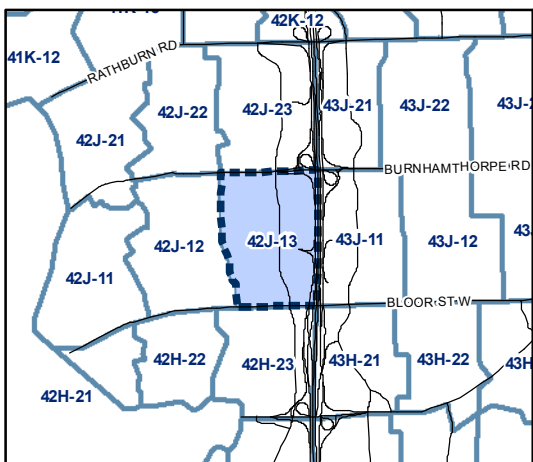
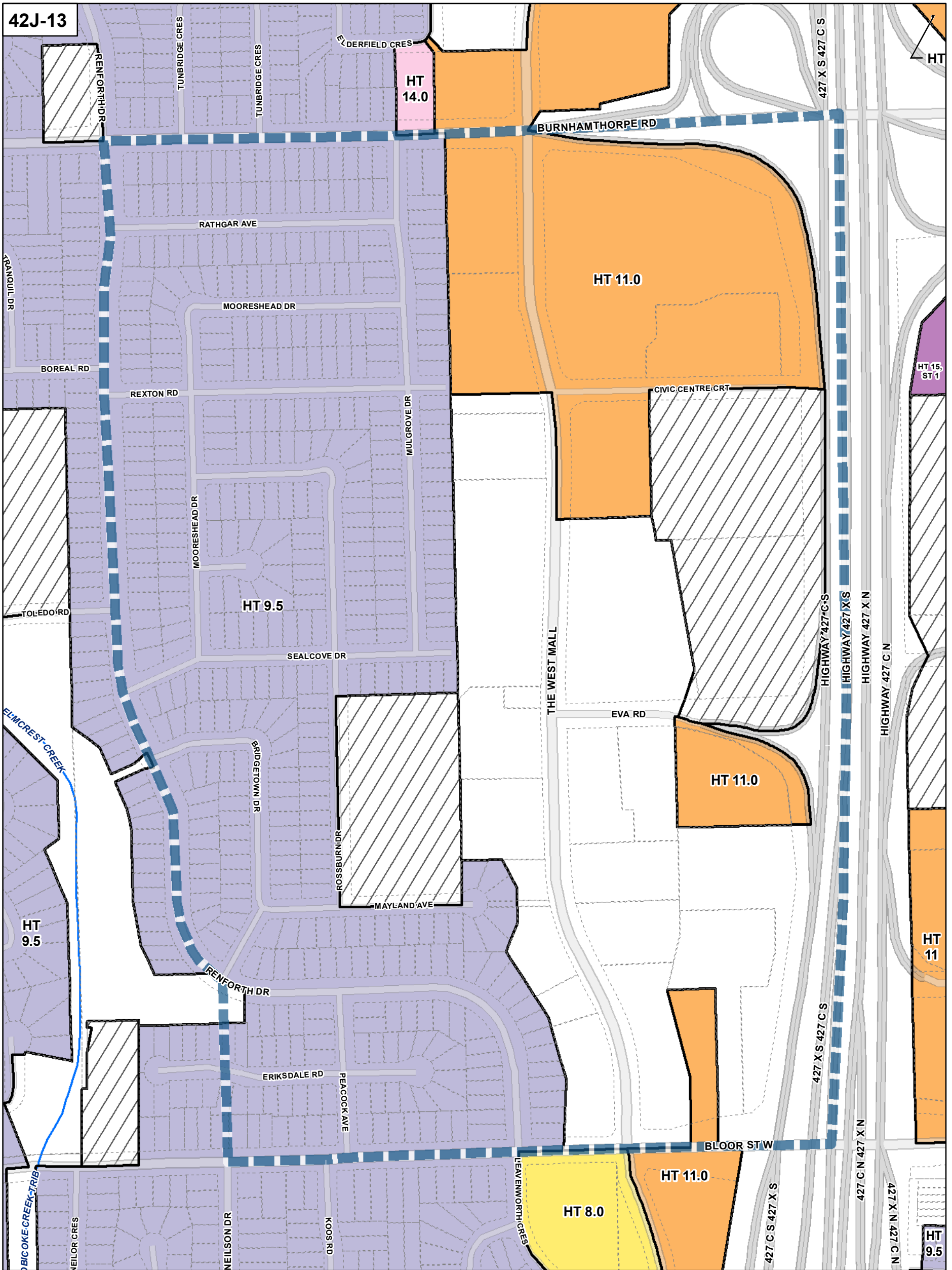
8 m	10.5 m	15 m
9 m	11 m	16 m
9.5 m	12 m	18 m
10 m	14 m	Other

- Map Sheet Boundary
- Properties
- Not Part of This Bylaw
- Railway
- Hydro Line

0 20 40 80 120 160 Meters

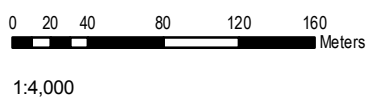
1:4,000





Height

8 m	10.5 m	15 m	Map Sheet Boundary
9 m	11 m	16 m	Properties
9.5 m	12 m	18 m	Not Part of This Bylaw
10 m	14 m	Other	Railway
			Hydro Line

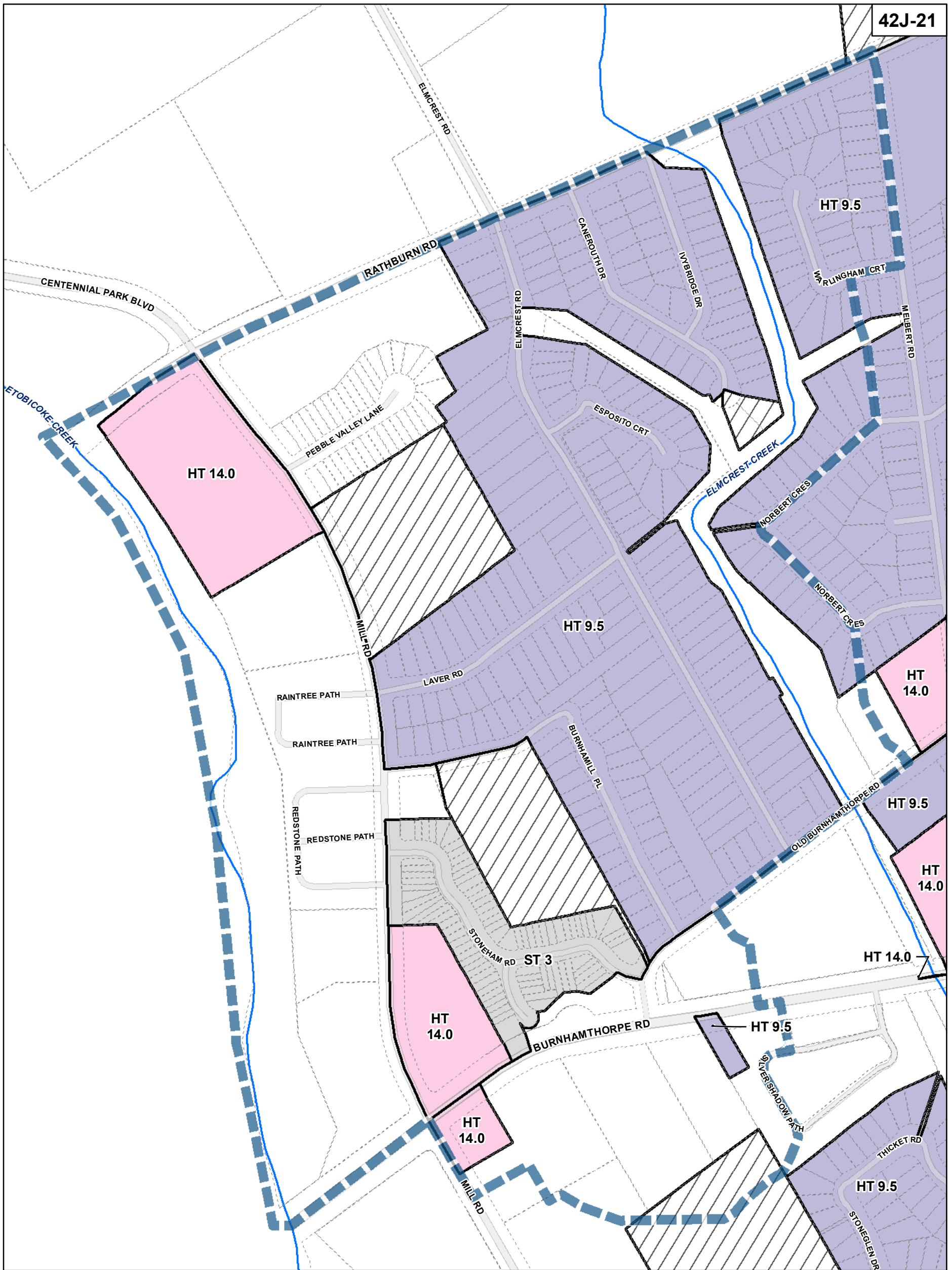


TORONTO City Planning

Height Overlay Map

August 2010

Maps must be read together with Zoning Bylaw text



42J-21

HT 9.5

HT 14.0

HT 9.5

HT 14.0

HT 9.5

HT 14.0

HT 14.0

HT 14.0

HT 14.0

HT 9.5

HT 9.5

TORONTO City Planning

Height Overlay Map

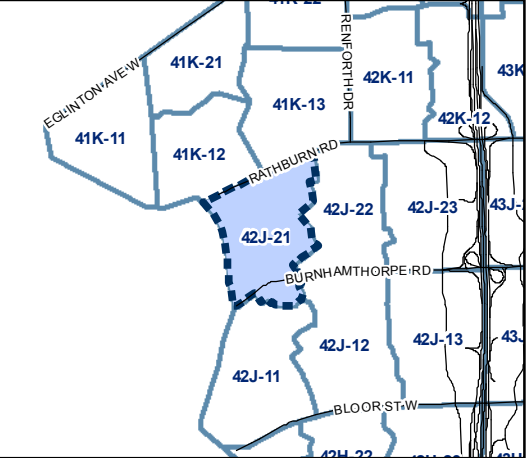
August 2010
Maps must be read together with Zoning Bylaw text

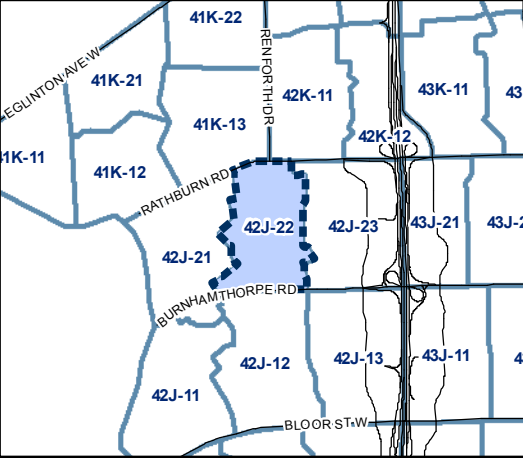
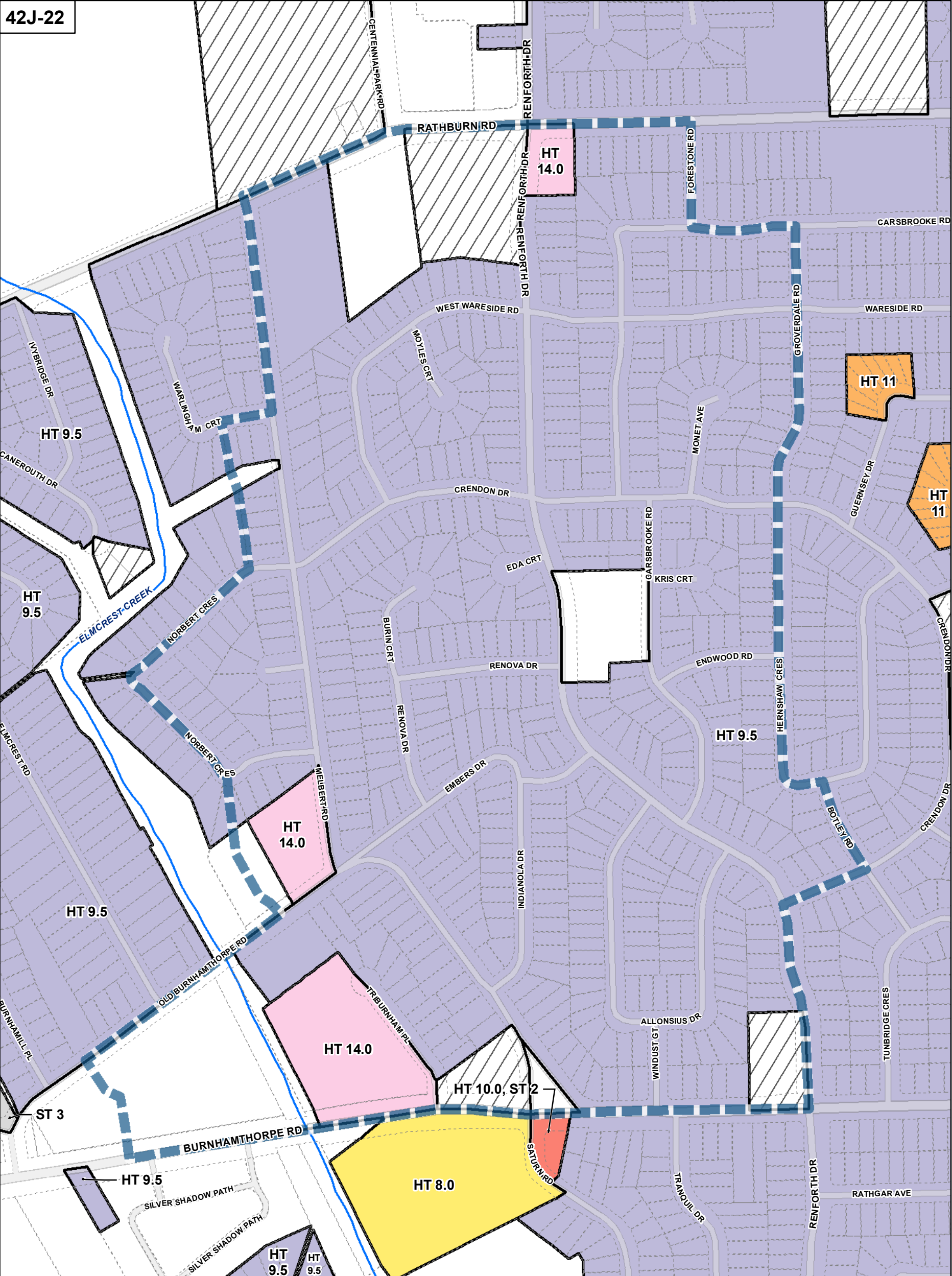
Height

8 m	10.5 m	15 m	Map Sheet Boundary
9 m	11 m	16 m	Properties
9.5 m	12 m	18 m	Not Part of This Bylaw
10 m	14 m	Other	Railway
			Hydro Line

0 20 40 80 120 160 Meters

1:4,000





Height

8 m	10.5 m	15 m	Map Sheet Boundary
9 m	11 m	16 m	Properties
9.5 m	12 m	18 m	Not Part of This Bylaw
10 m	14 m	Other	Railway
			Hydro Line

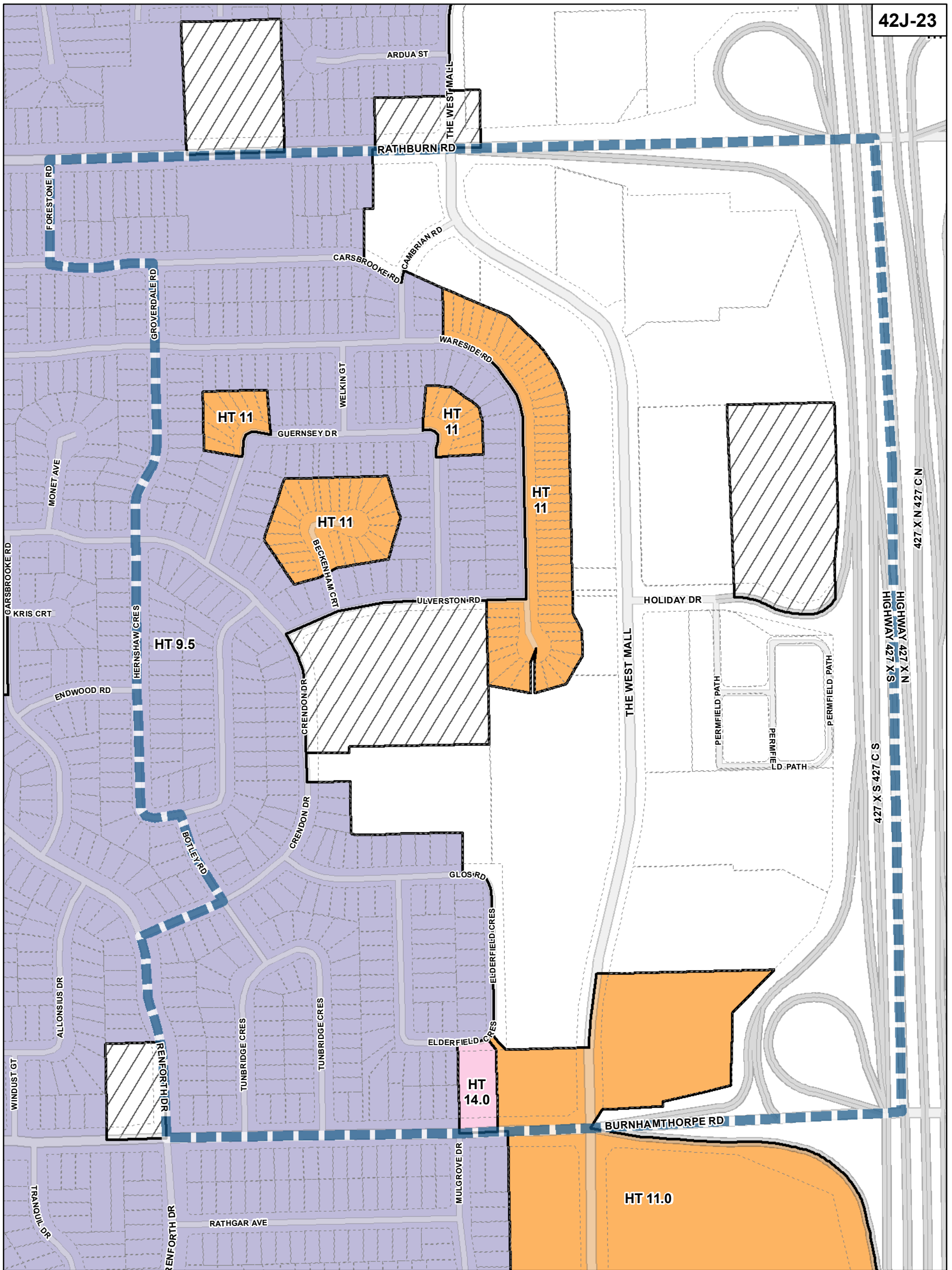
0 20 40 80 120 160 Meters

1:4,000

TORONTO City Planning

Height Overlay Map

August 2010
Maps must be read together with Zoning Bylaw text



TORONTO City Planning

Height Overlay Map

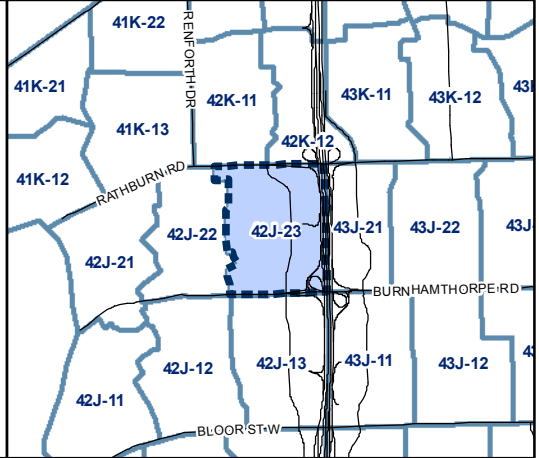
August 2010
Maps must be read together with Zoning Bylaw text

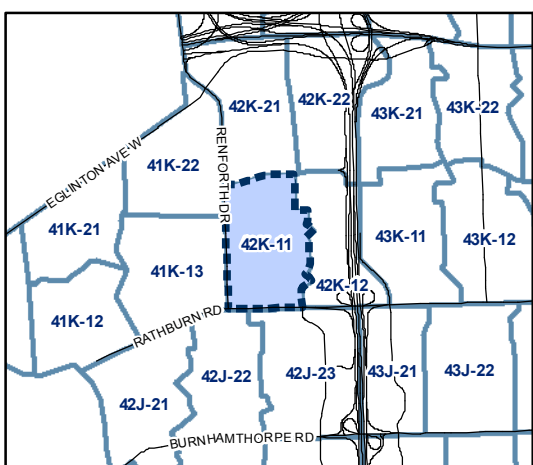
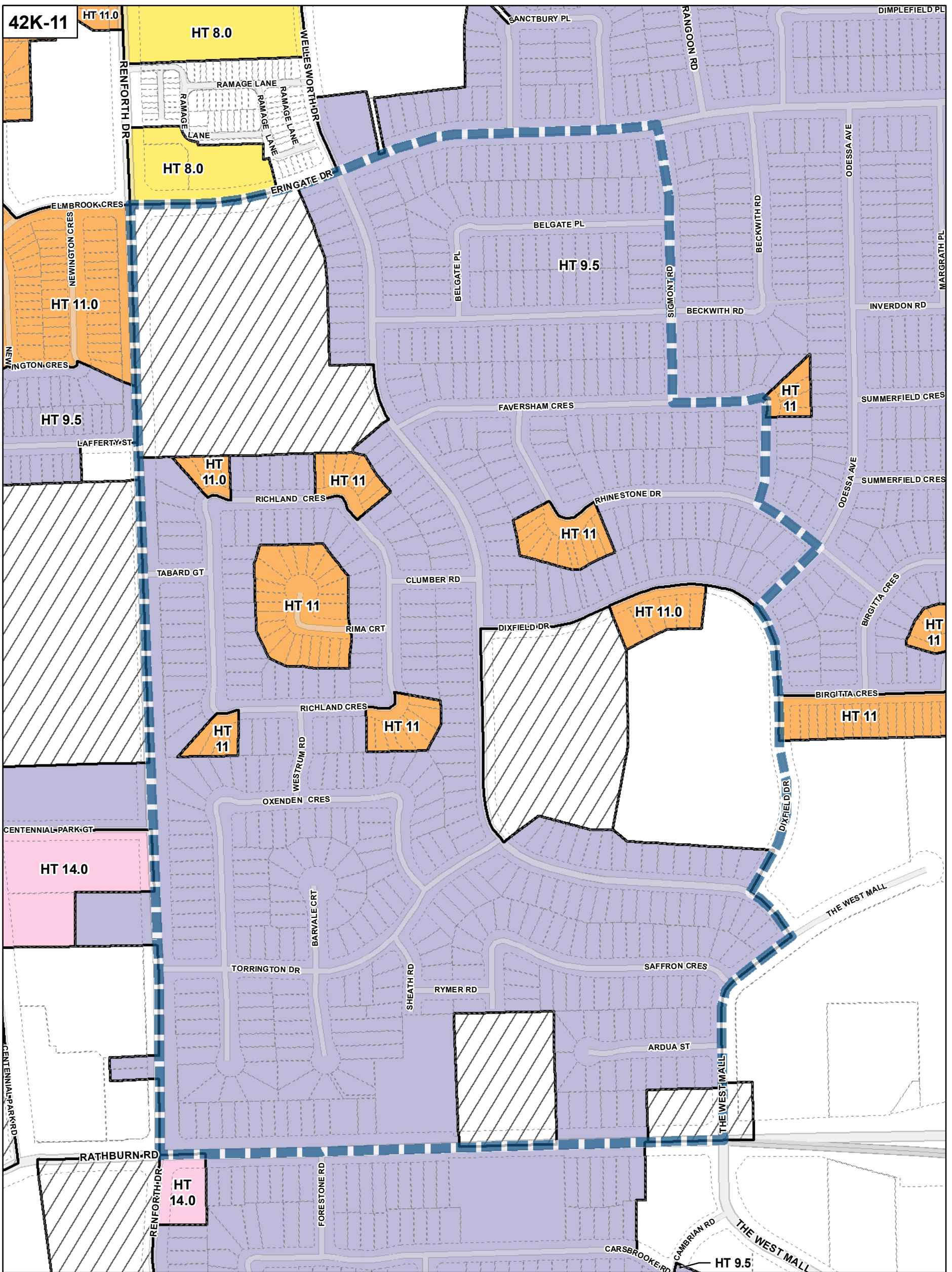
Height

8 m	10.5 m	15 m
9 m	11 m	16 m
9.5 m	12 m	18 m
10 m	14 m	Other

- Map Sheet Boundary
- Properties
- Not Part of This Bylaw
- Railway
- Hydro Line

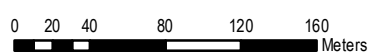
0 20 40 80 120 160 Meters
1:4,000





Height

8 m	10.5 m	15 m	Map Sheet Boundary
9 m	11 m	16 m	Properties
9.5 m	12 m	18 m	Not Part of This Bylaw
10 m	14 m	Other	Railway
			Hydro Line



1:4,000

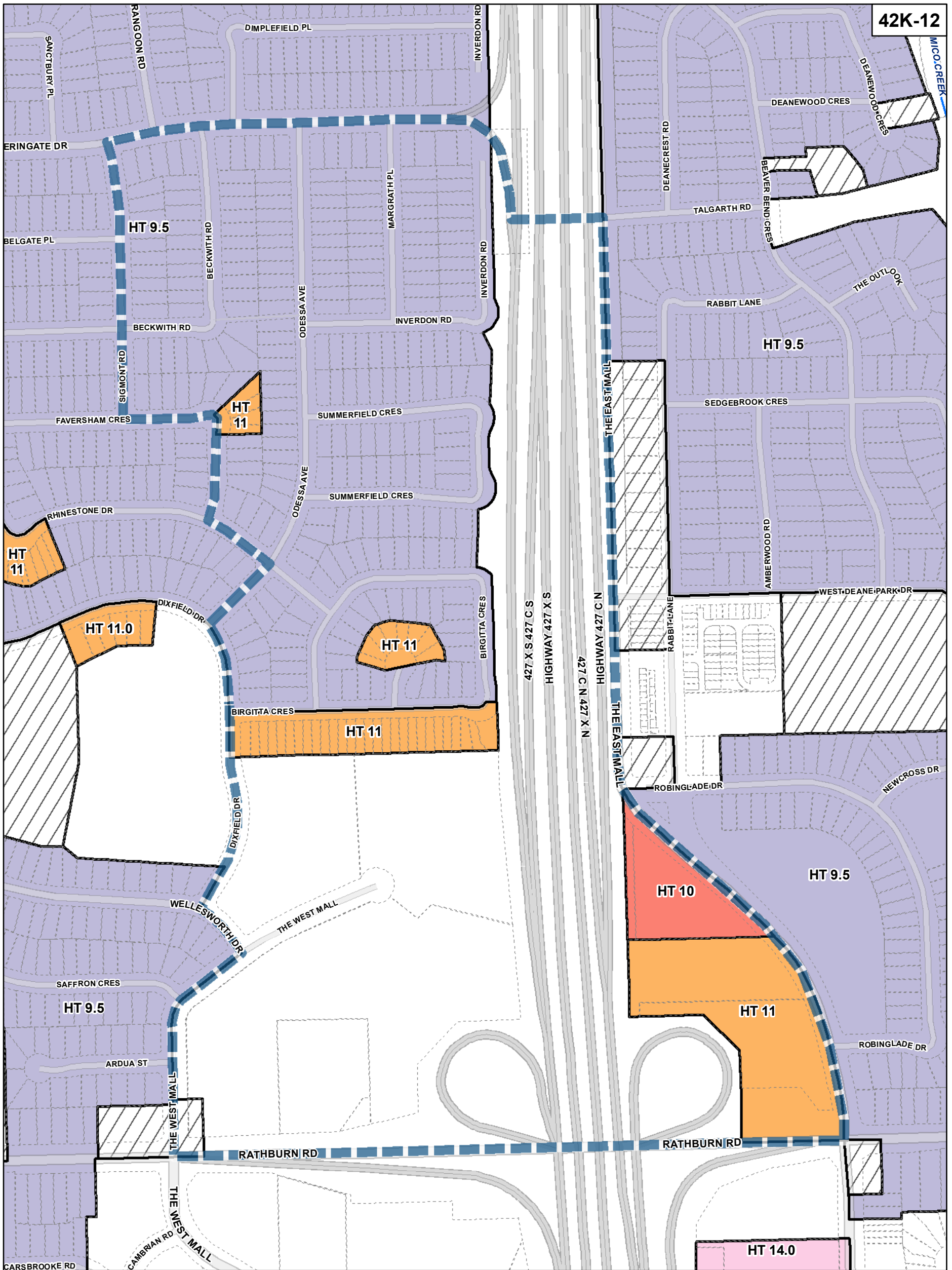


TORONTO City Planning

Height Overlay Map

August 2010

Maps must be read together with Zoning Bylaw text

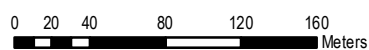


Height Overlay Map

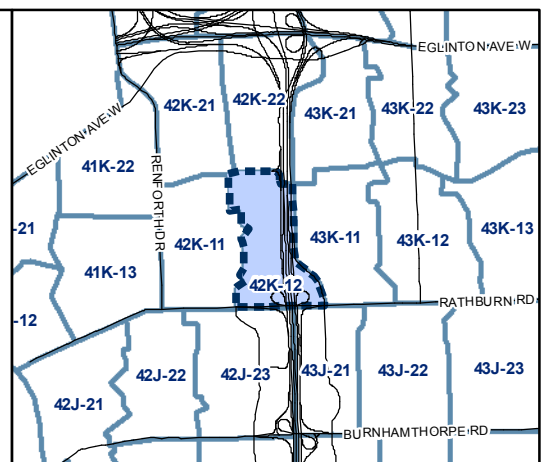
August 2010

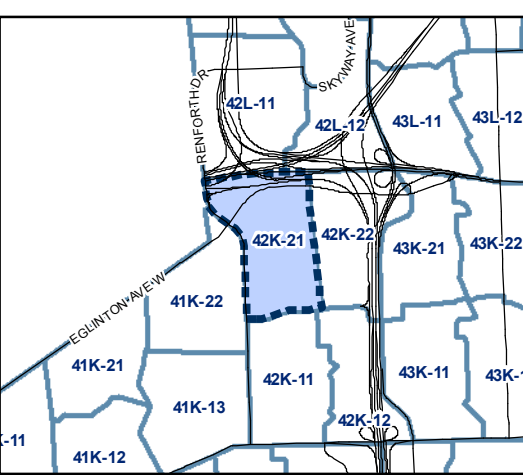
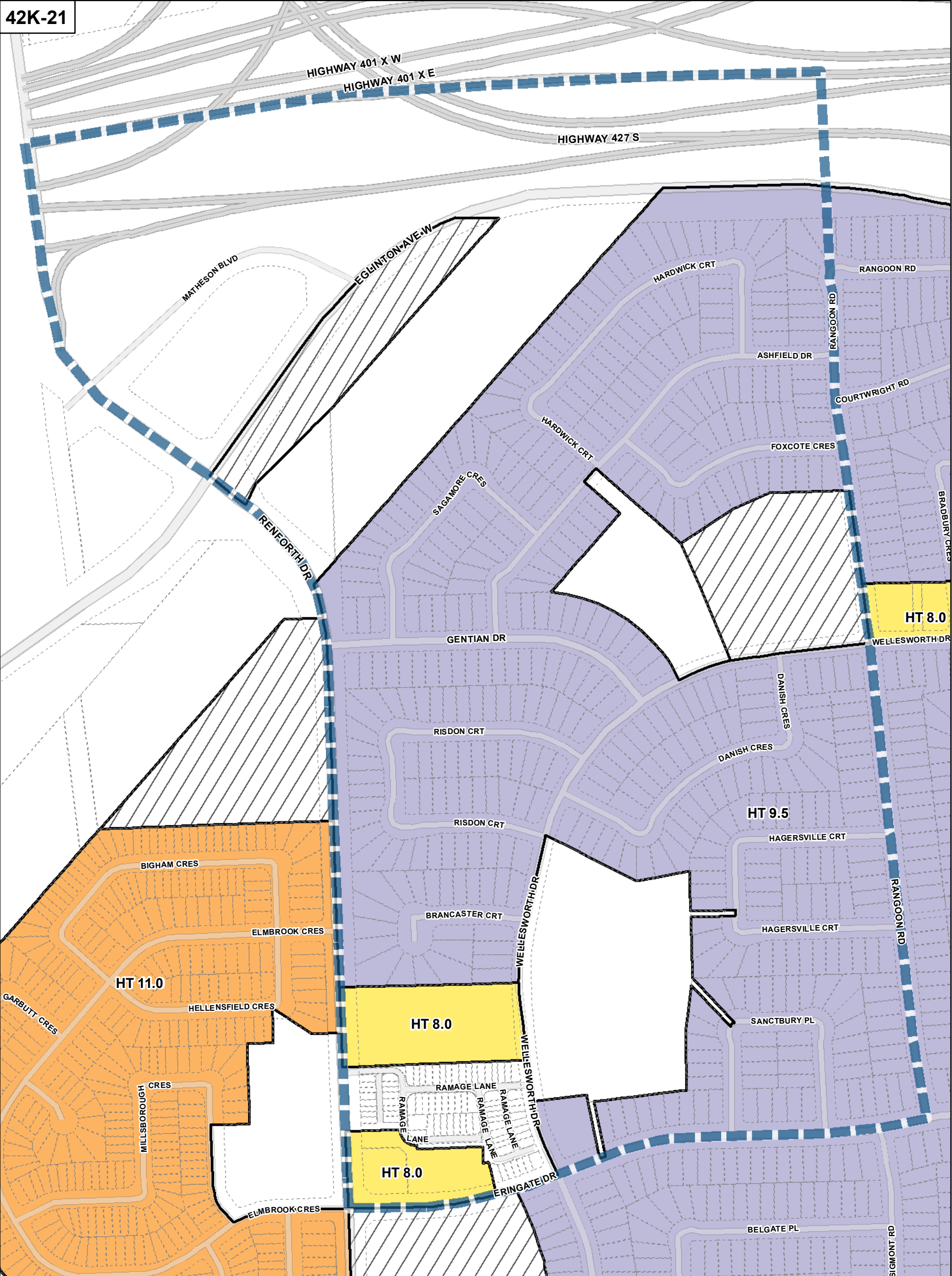
Maps must be read together with Zoning Bylaw text

Height



1:4,000





Height

8 m	10.5 m	15 m	Map Sheet Boundary
9 m	11 m	16 m	Properties
9.5 m	12 m	18 m	Not Part of This Bylaw
10 m	14 m	Other	Railway
			Hydro Line

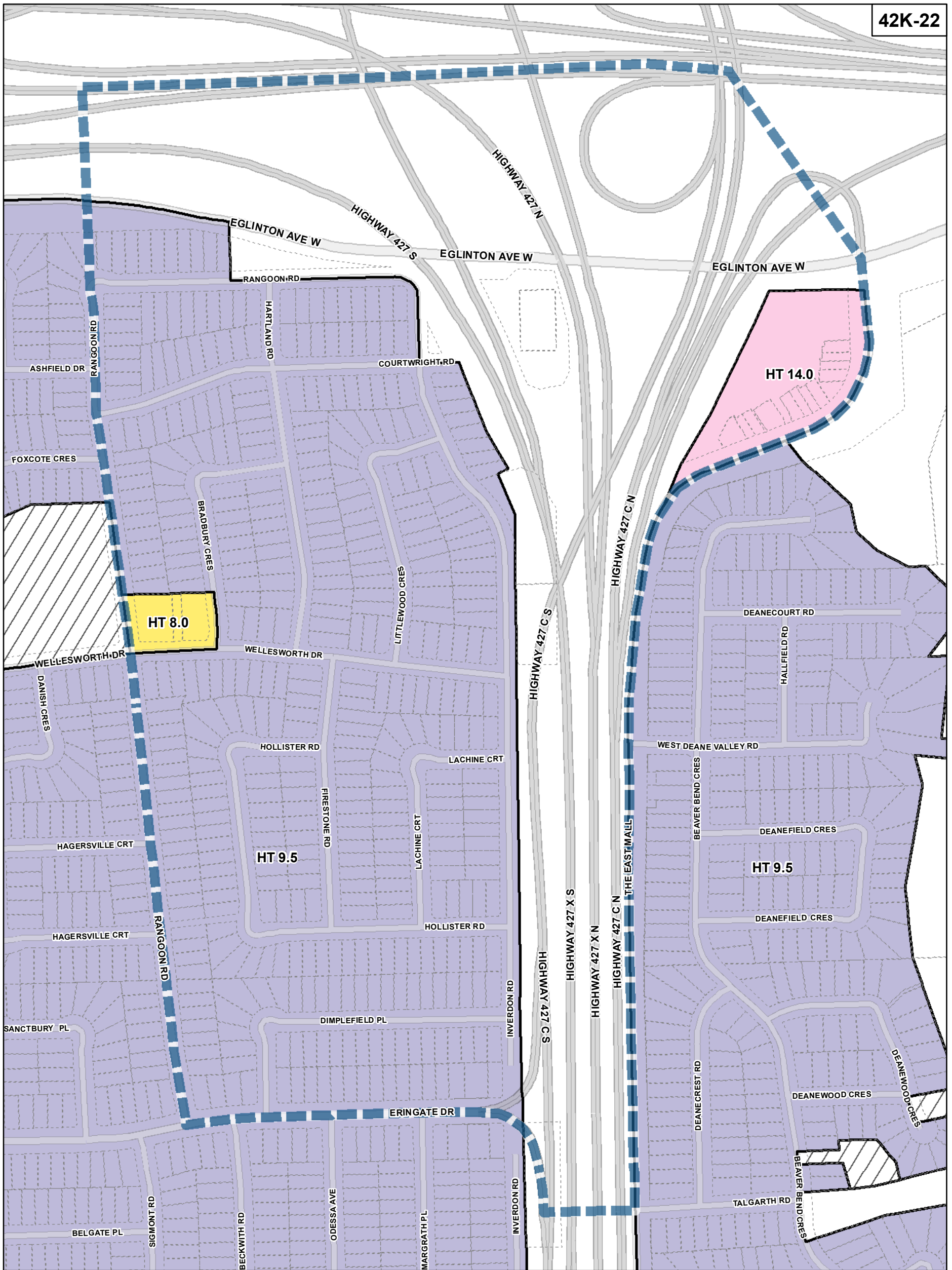
0 20 40 80 120 160 Meters

1:4,000

TORONTO City Planning

Height Overlay Map

August 2010
Maps must be read together with Zoning Bylaw text



Toronto City Planning

Height Overlay Map

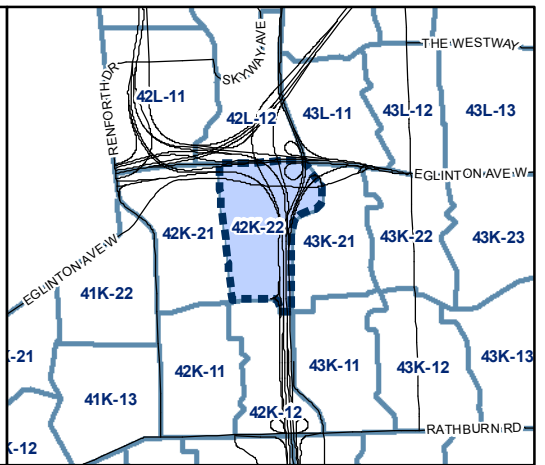
August 2010
 Maps must be read together with Zoning Bylaw text

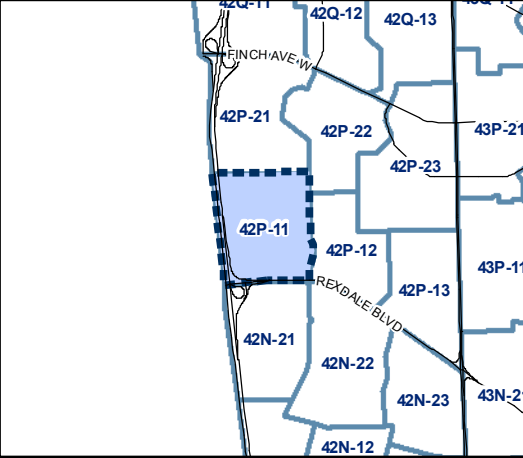
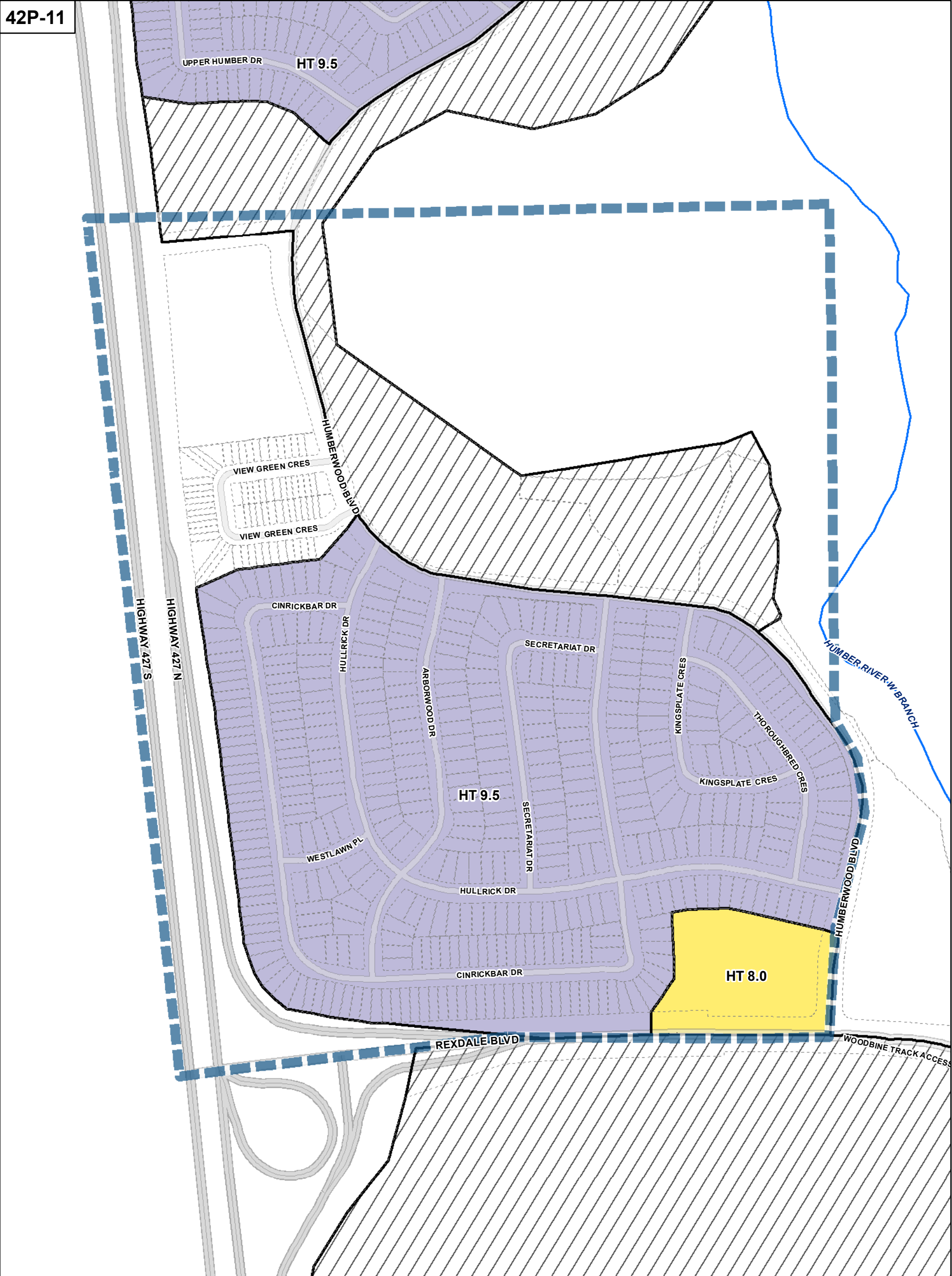
Height

8 m	10.5 m	15 m
9 m	11 m	16 m
9.5 m	12 m	18 m
10 m	14 m	Other

- Map Sheet Boundary
- Properties
- Not Part of This Bylaw
- Railway
- Hydro Line

0 20 40 80 120 160 Meters
 1:4,000





Height

8 m	10.5 m	15 m	Map Sheet Boundary
9 m	11 m	16 m	Properties
9.5 m	12 m	18 m	Not Part of This Bylaw
10 m	14 m	Other	Railway
			Hydro Line

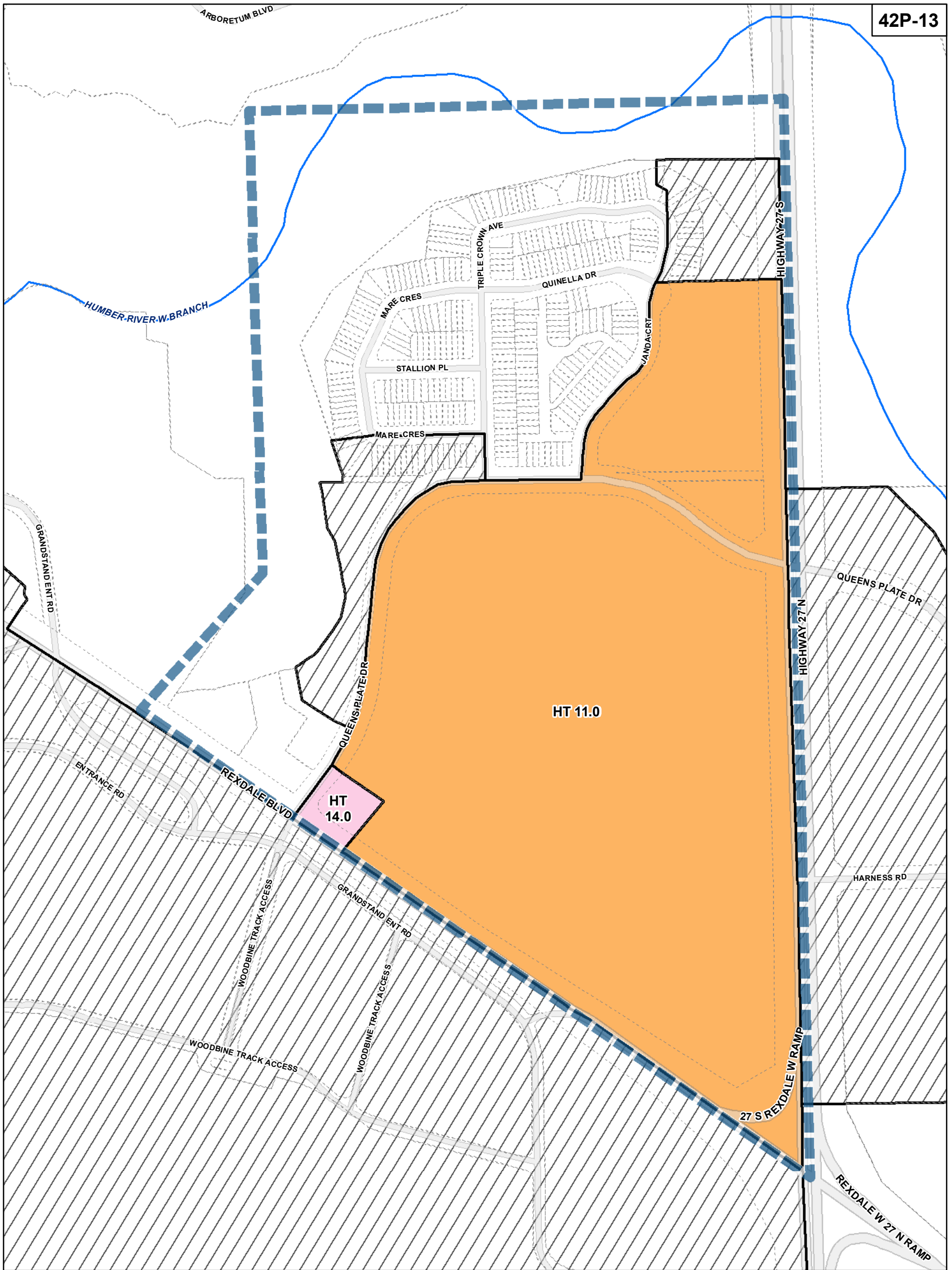
0 20 40 80 120 160 Meters

1:4,000

TORONTO City Planning

Height Overlay Map

August 2010
Maps must be read together with Zoning Bylaw text



42P-13

TORONTO City Planning

Height Overlay Map

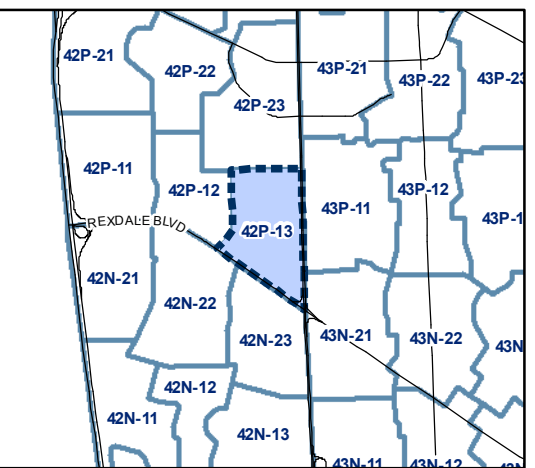
August 2010
 Maps must be read together with Zoning Bylaw text

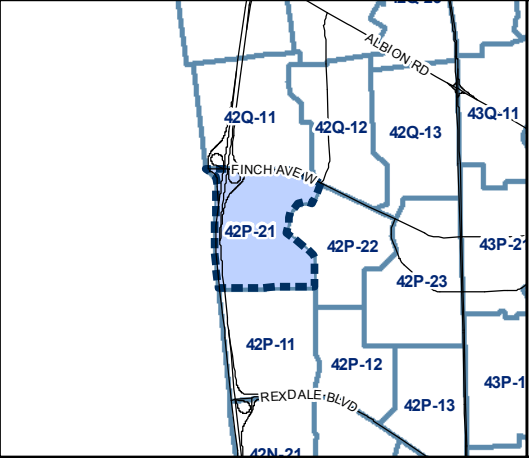
Height

8 m	10.5 m	15 m	Map Sheet Boundary
9 m	11 m	16 m	Properties
9.5 m	12 m	18 m	Not Part of This Bylaw
10 m	14 m	Other	Railway
			Hydro Line

0 20 40 80 120 160 Meters

1:4,000





Height

8 m	10.5 m	15 m	Map Sheet Boundary
9 m	11 m	16 m	Properties
9.5 m	12 m	18 m	Not Part of This Bylaw
10 m	14 m	Other	Railway
			Hydro Line

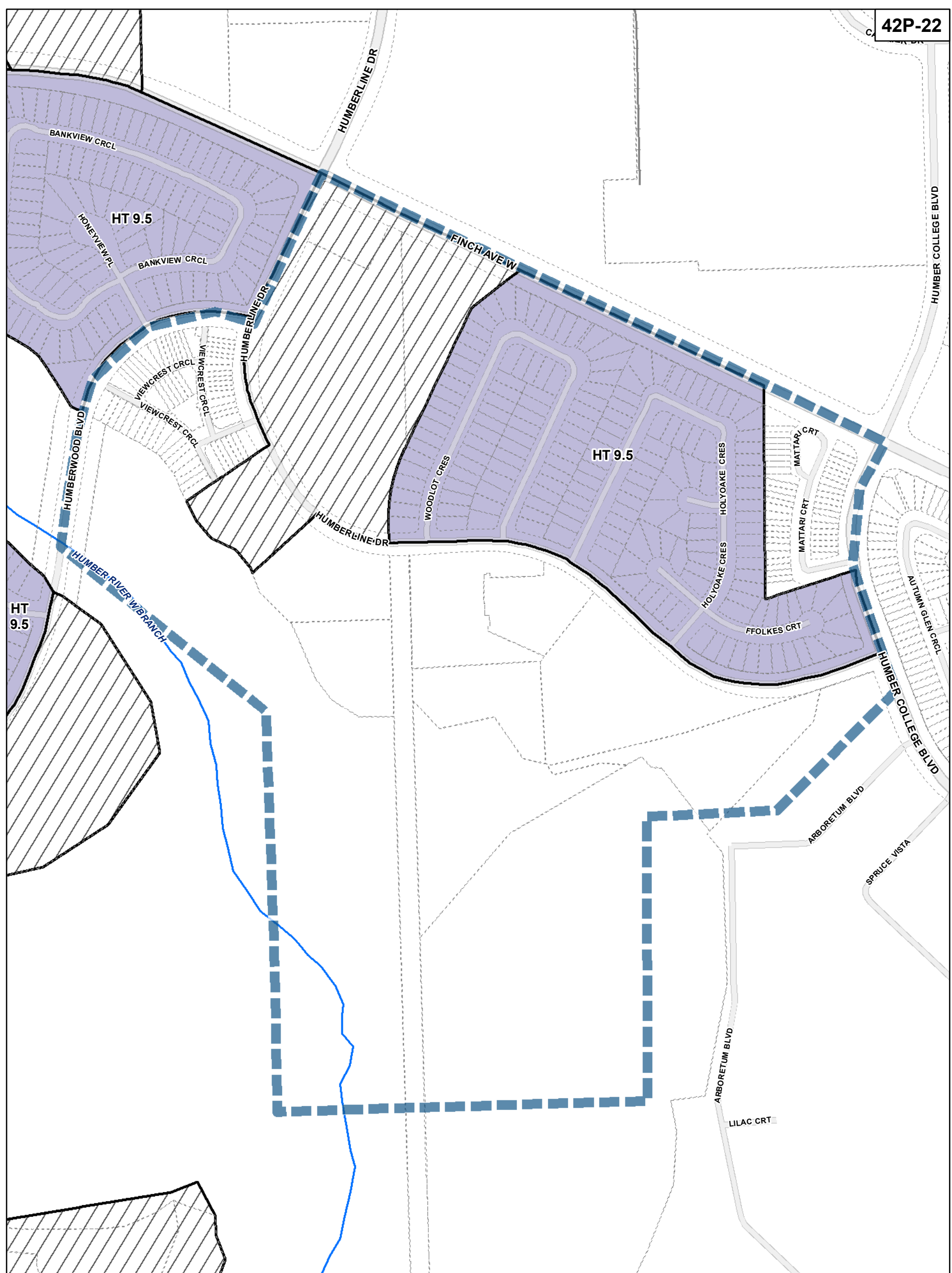
0 20 40 80 120 160 Meters

1:4,000

TORONTO City Planning

Height Overlay Map

August 2010
Maps must be read together with Zoning Bylaw text



TORONTO City Planning

Height Overlay Map

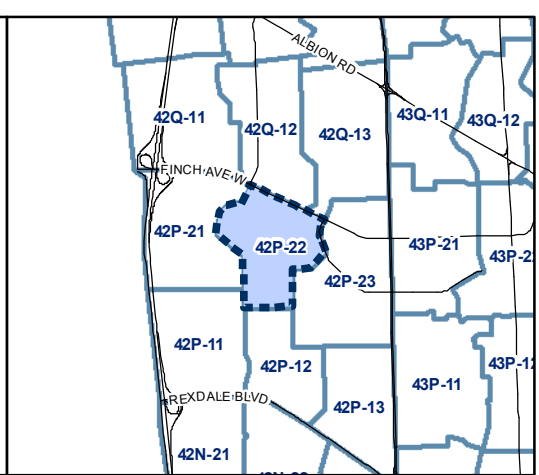
August 2010
 Maps must be read together with Zoning Bylaw text

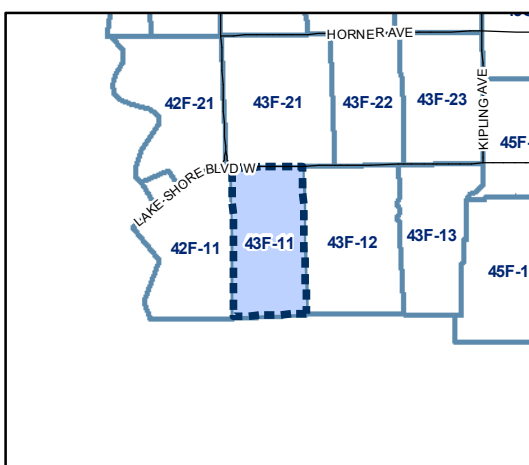
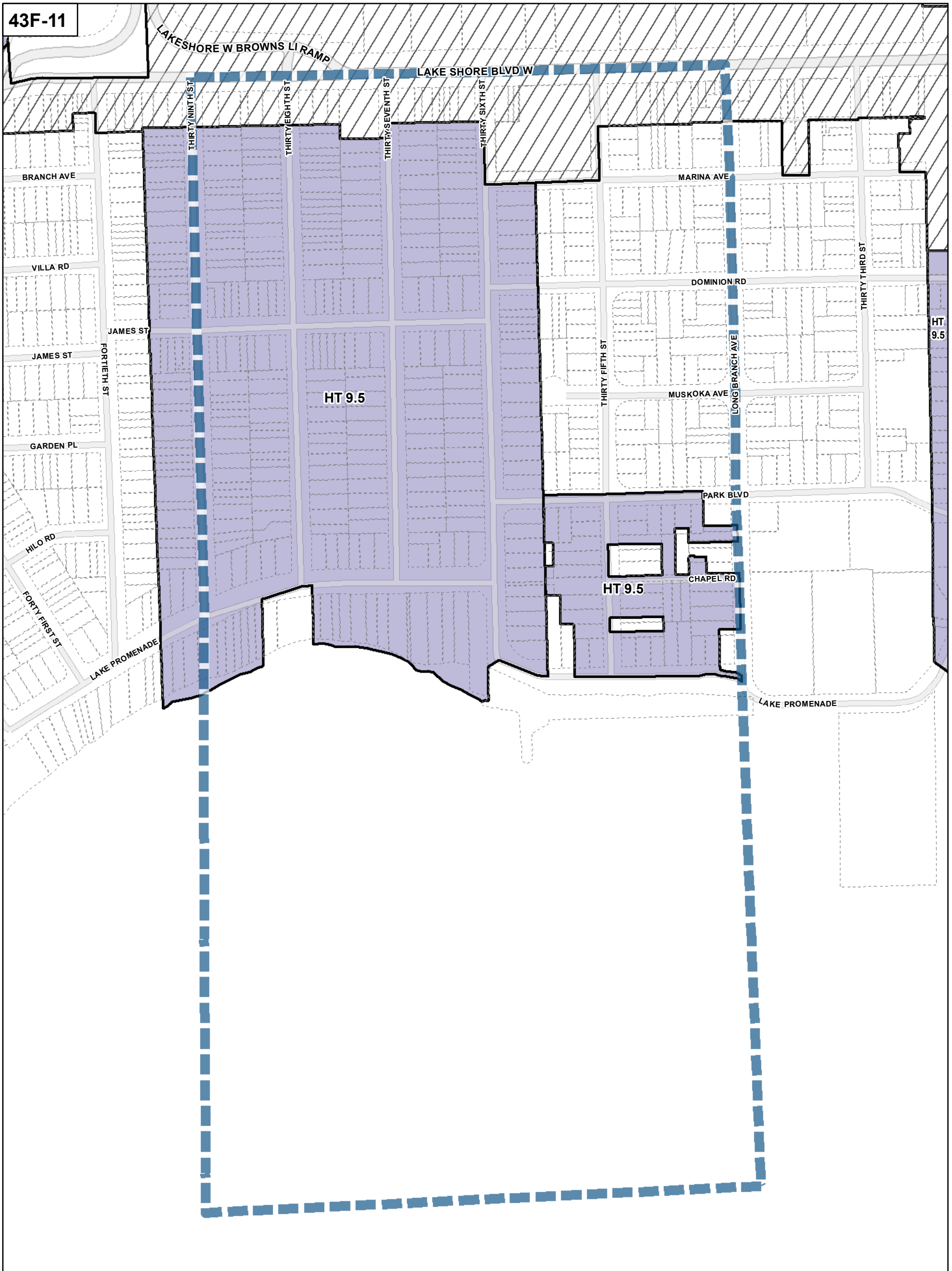
Height

8 m	10.5 m	15 m	Map Sheet Boundary
9 m	11 m	16 m	Properties
9.5 m	12 m	18 m	Not Part of This Bylaw
10 m	14 m	Other	Railway
			Hydro Line
















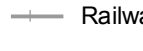

0 20 40 80 120 160 Meters

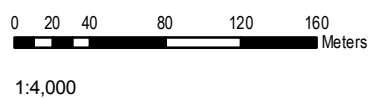
1:4,000





Height

 8 m	 10.5 m	 15 m	 Map Sheet Boundary
 9 m	 11 m	 16 m	 Properties
 9.5 m	 12 m	 18 m	 Not Part of This Bylaw
 10 m	 14 m	 Other	 Railway
			 Hydro Line

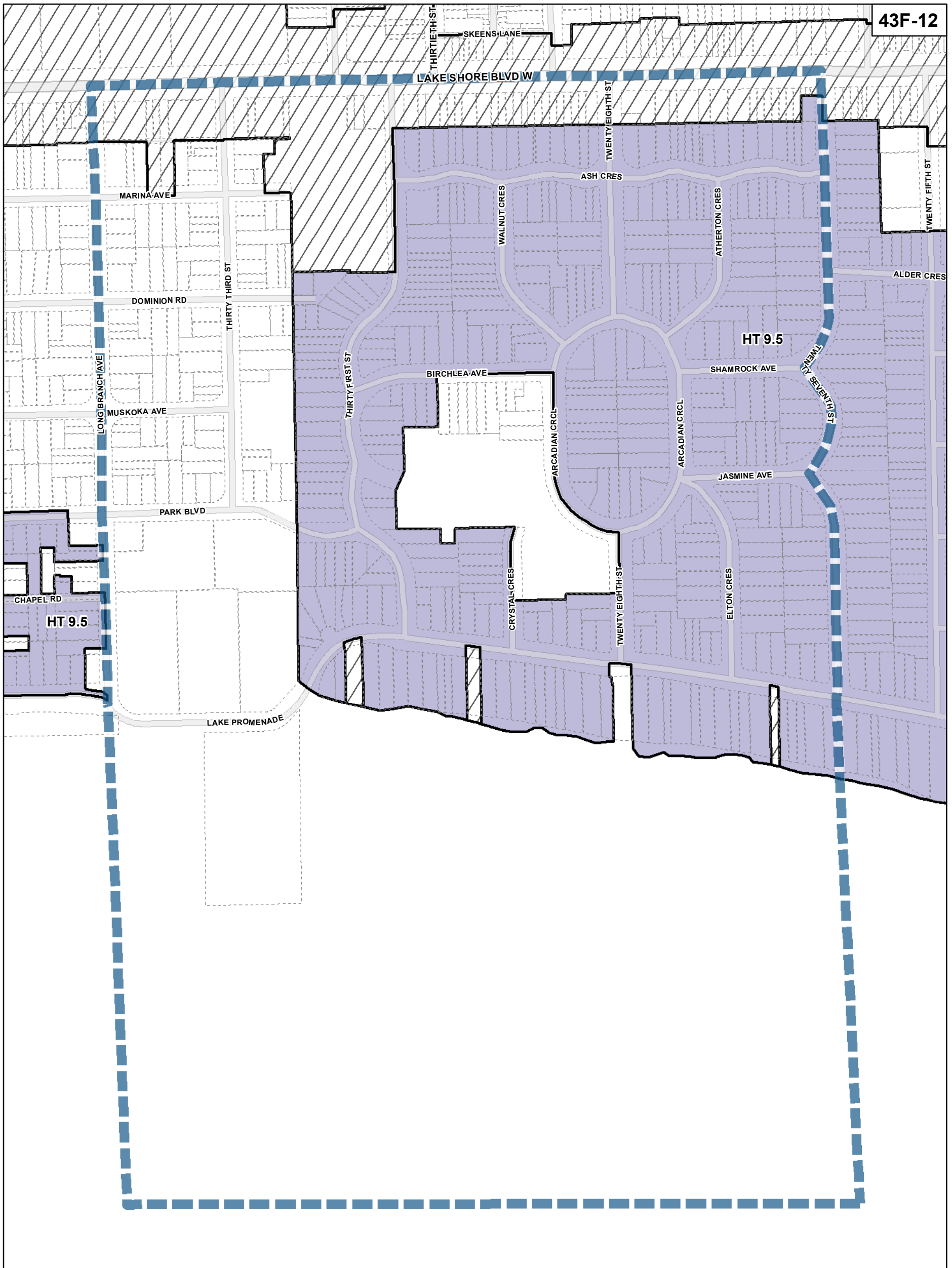


 **TORONTO** City Planning

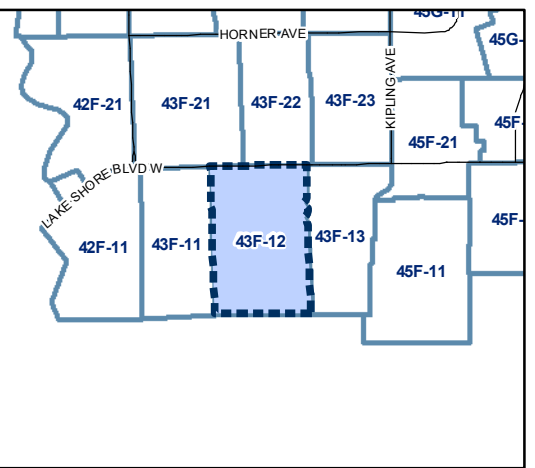
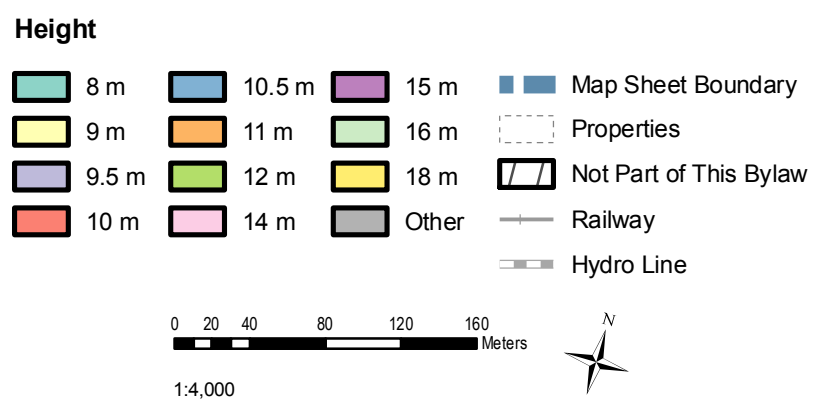
Height Overlay Map

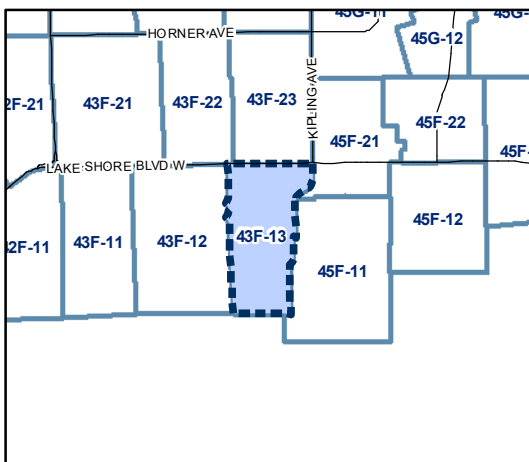
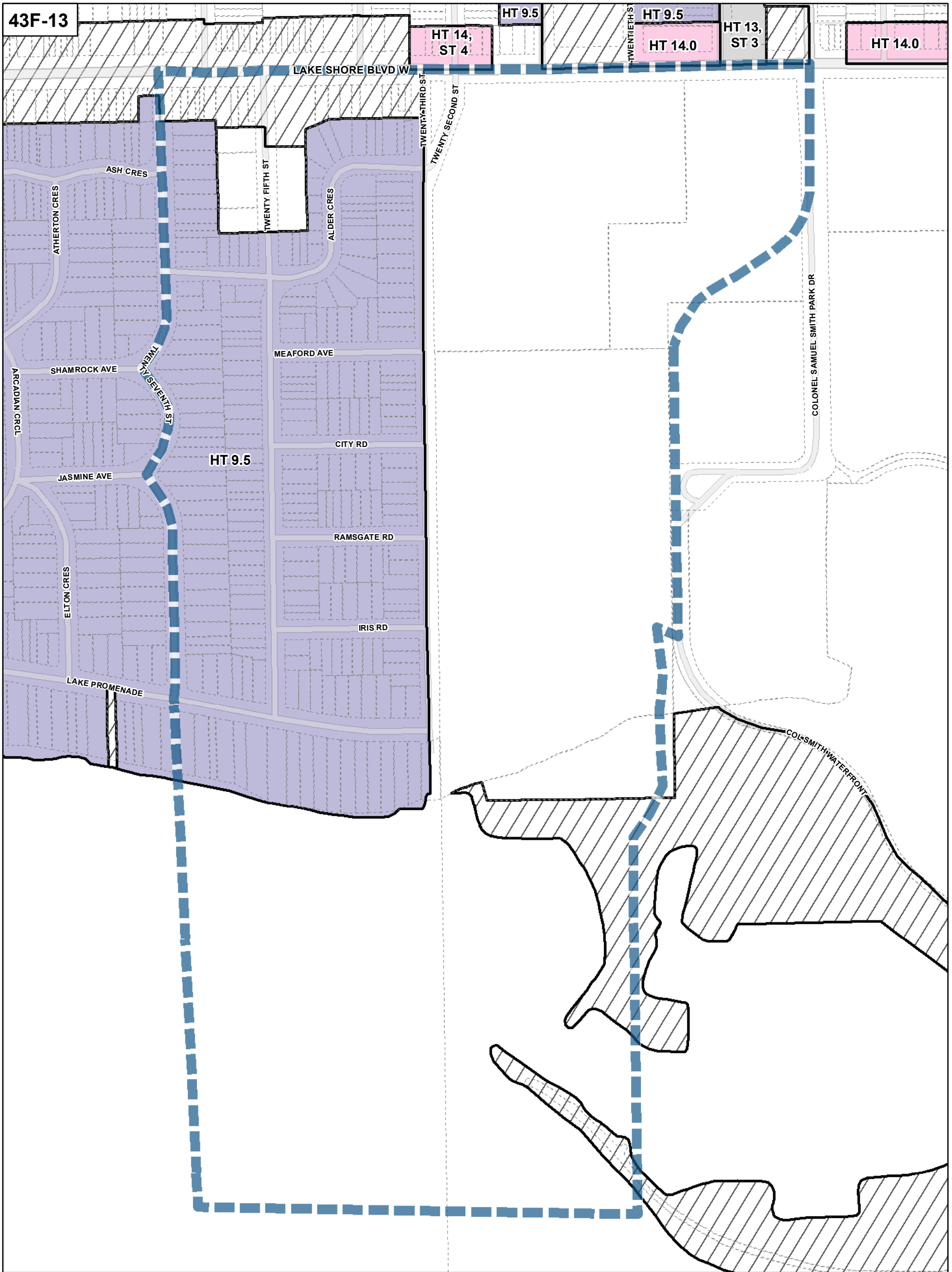
August 2010

Maps must be read together with Zoning Bylaw text

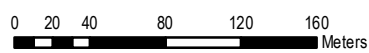


TORONTO City Planning
Height Overlay Map
 August 2010
 Maps must be read together with Zoning Bylaw text





Height



1:4,000

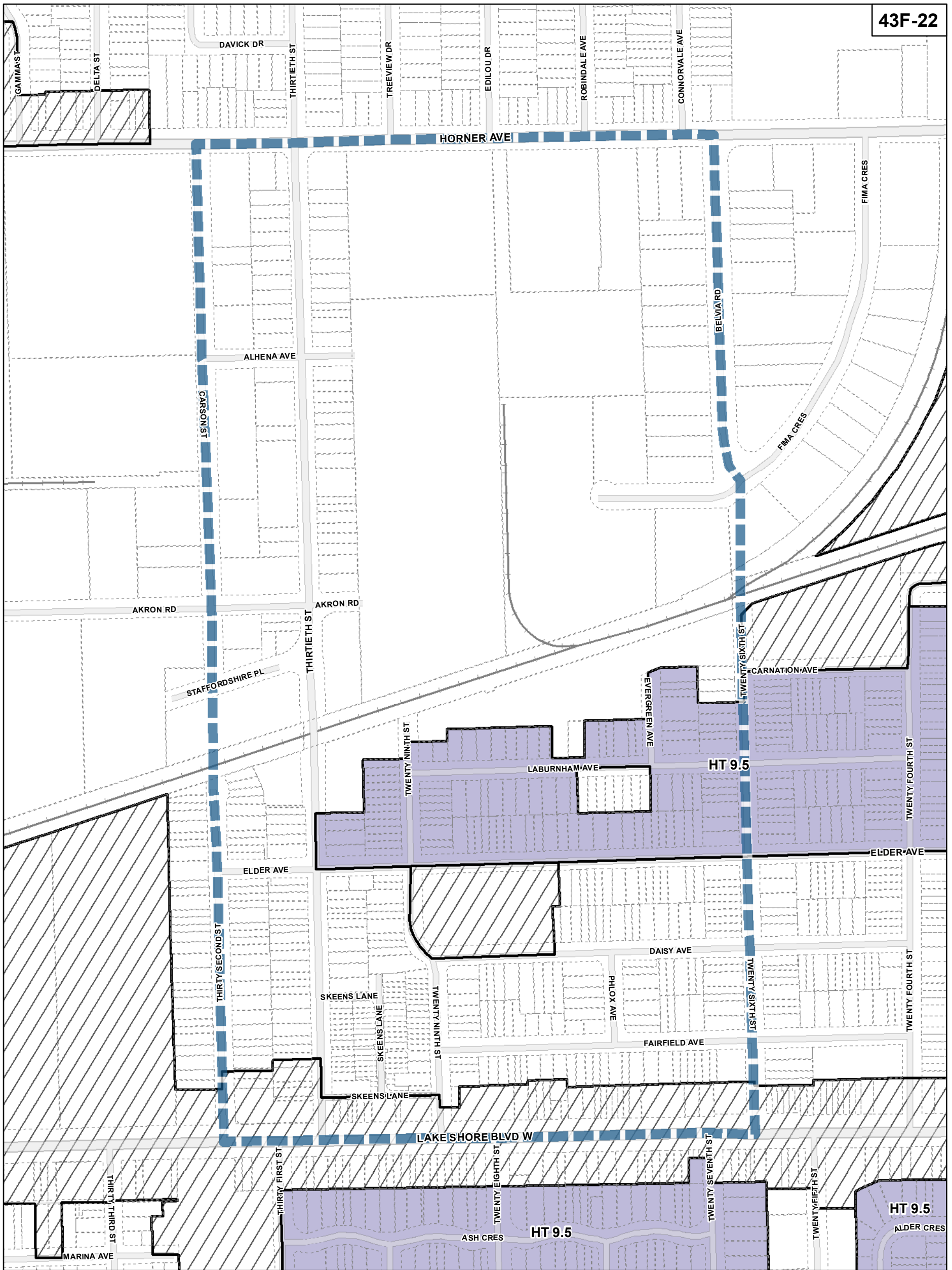


TORONTO City Planning

Height Overlay Map

August 2010

Maps must be read together with Zoning Bylaw text



TORONTO City Planning

Height Overlay Map

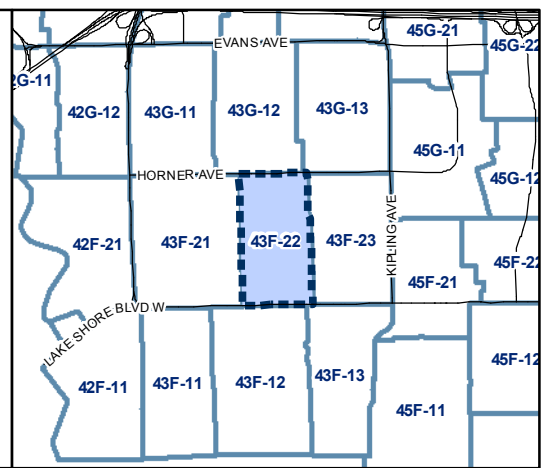
August 2010
Maps must be read together with Zoning Bylaw text

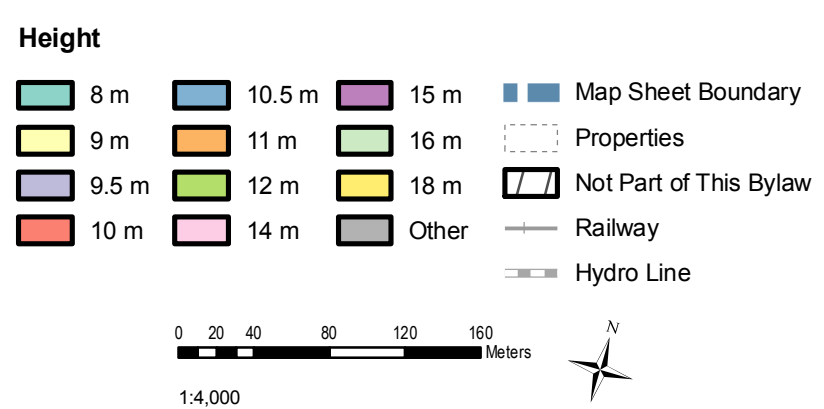
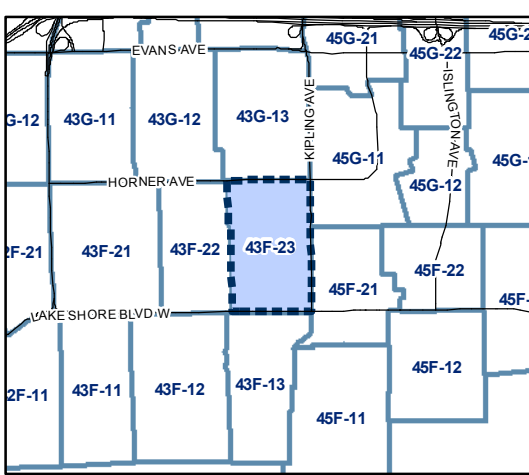
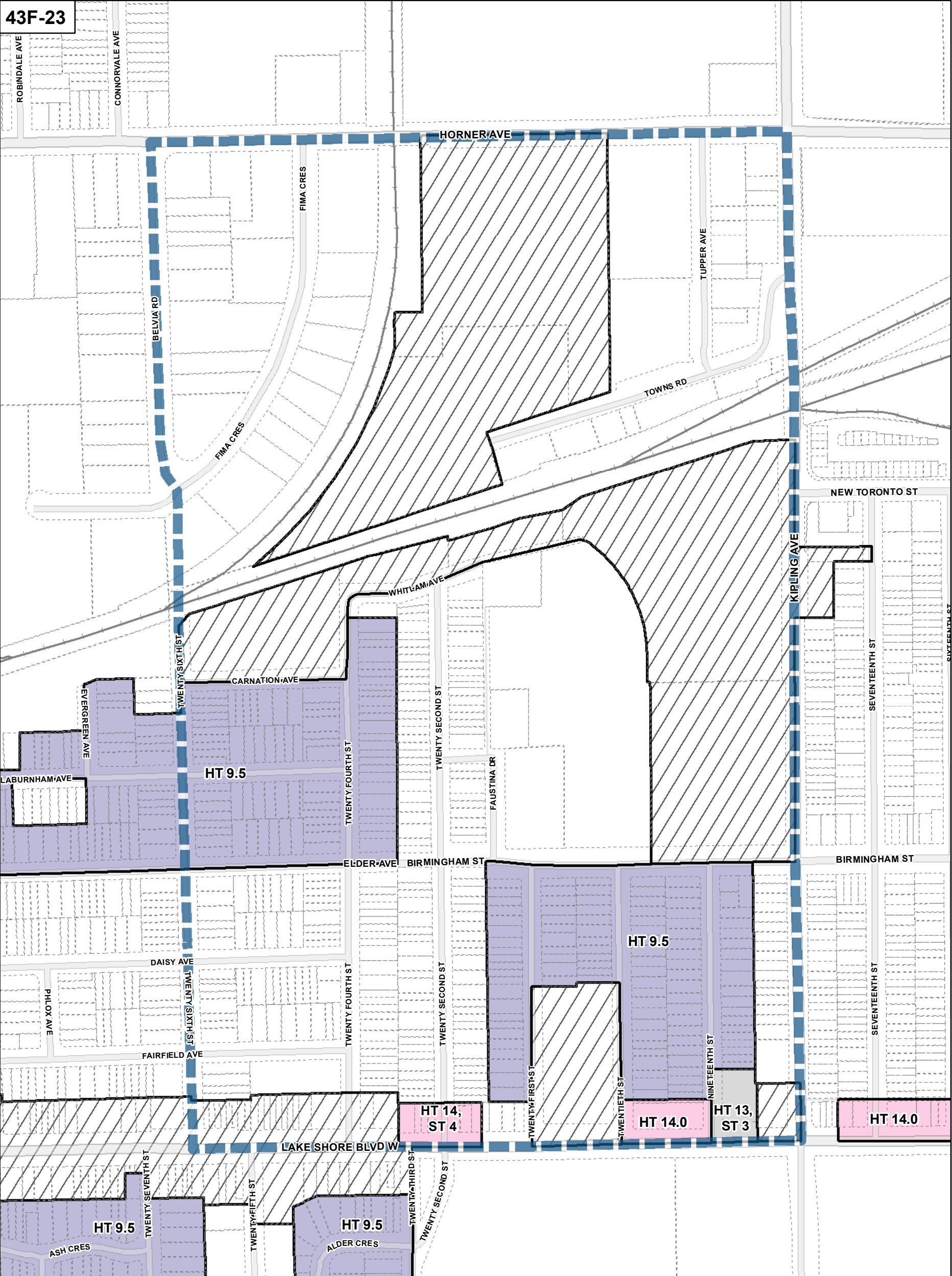
Height

8 m	10.5 m	15 m	Map Sheet Boundary
9 m	11 m	16 m	Properties
9.5 m	12 m	18 m	Not Part of This Bylaw
10 m	14 m	Other	Railway
			Hydro Line

0 20 40 80 120 160 Meters

1:4,000

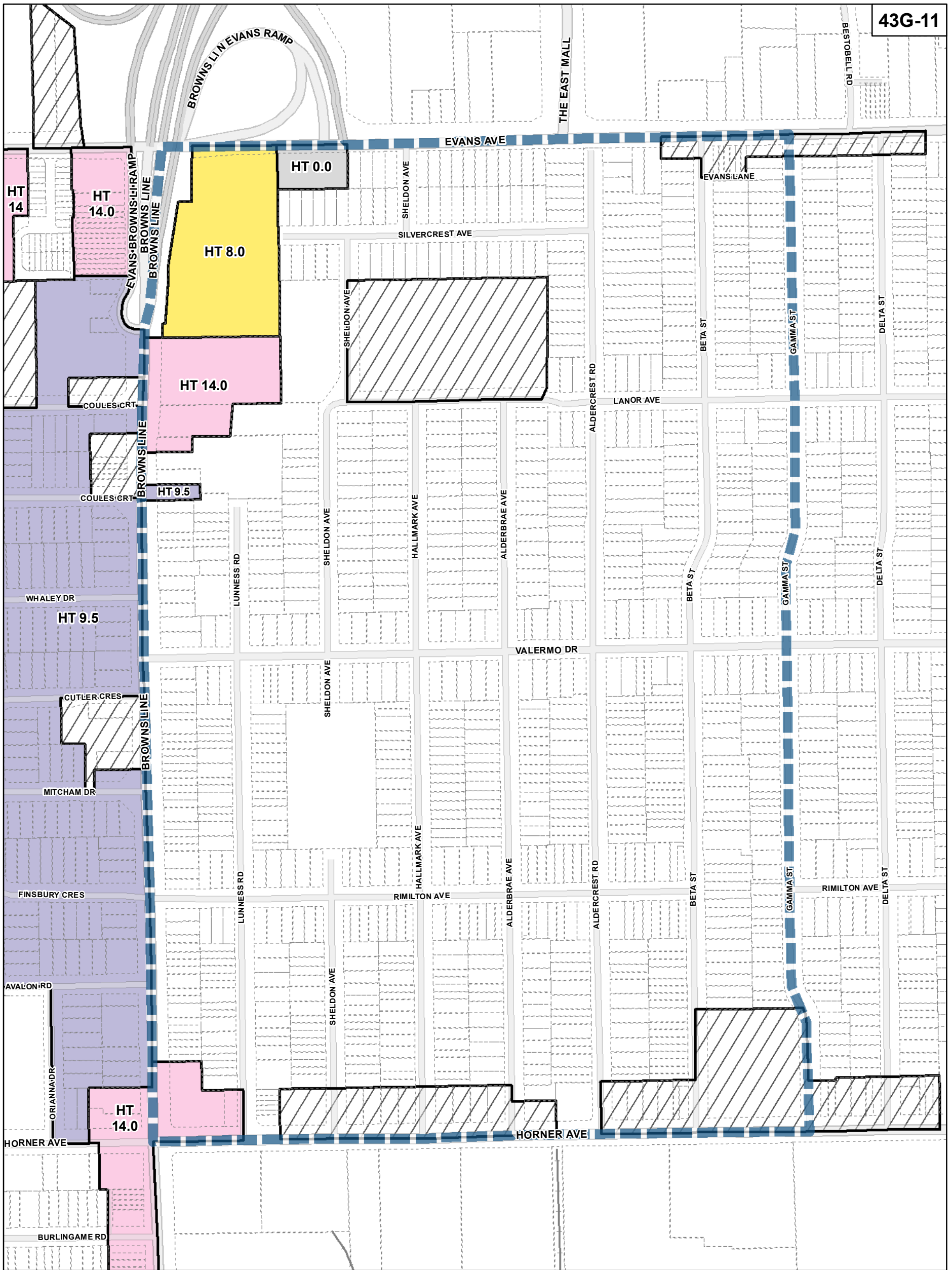




TORONTO City Planning

Height Overlay Map

August 2010
Maps must be read together with Zoning Bylaw text



Toronto City Planning

Height Overlay Map

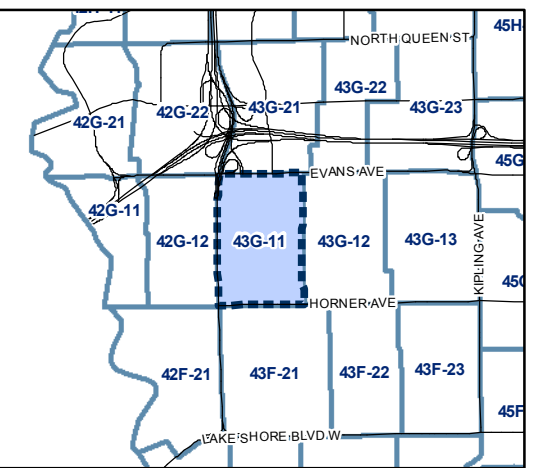
August 2010
 Maps must be read together with Zoning Bylaw text

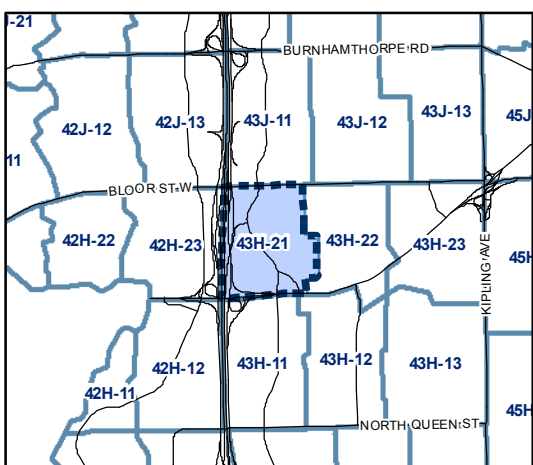
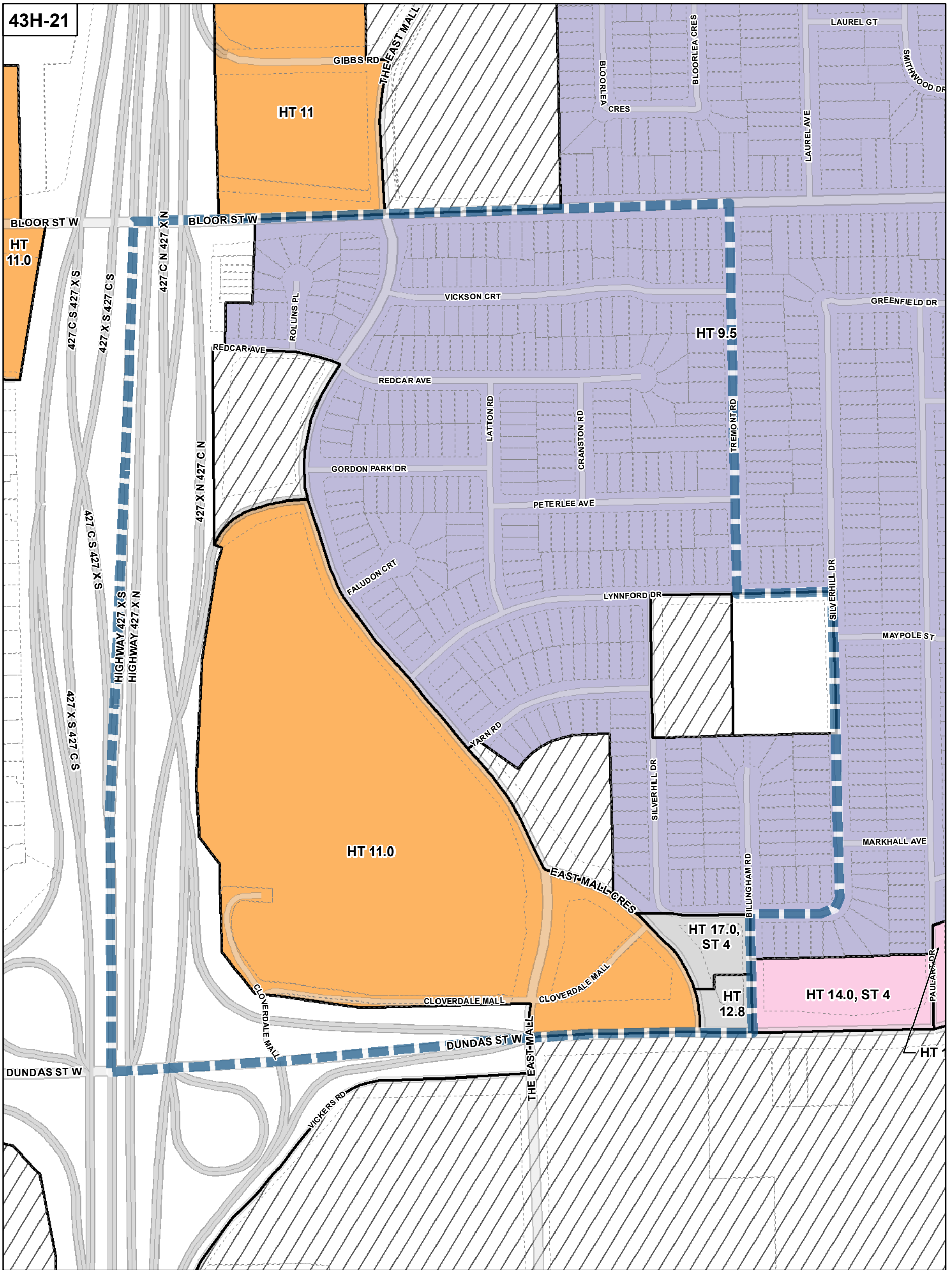
Height

8 m	10.5 m	15 m
9 m	11 m	16 m
9.5 m	12 m	18 m
10 m	14 m	Other

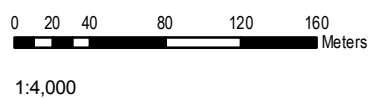
- Map Sheet Boundary
- Properties
- Not Part of This Bylaw
- Railway
- Hydro Line

0 20 40 80 120 160 Meters
 1:4,000





Height



TORONTO City Planning

Height Overlay Map

August 2010

Maps must be read together with Zoning Bylaw text