

**TORONTO** City Planning

**Height Overlay Map**

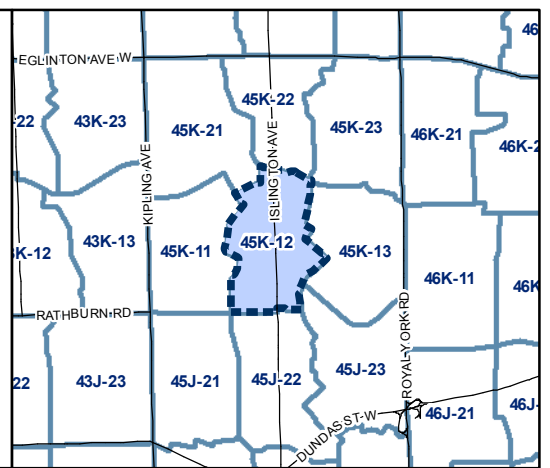
August 2010  
 Maps must be read together with Zoning Bylaw text

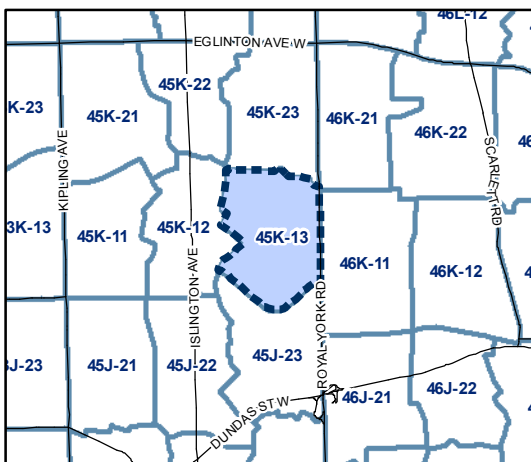
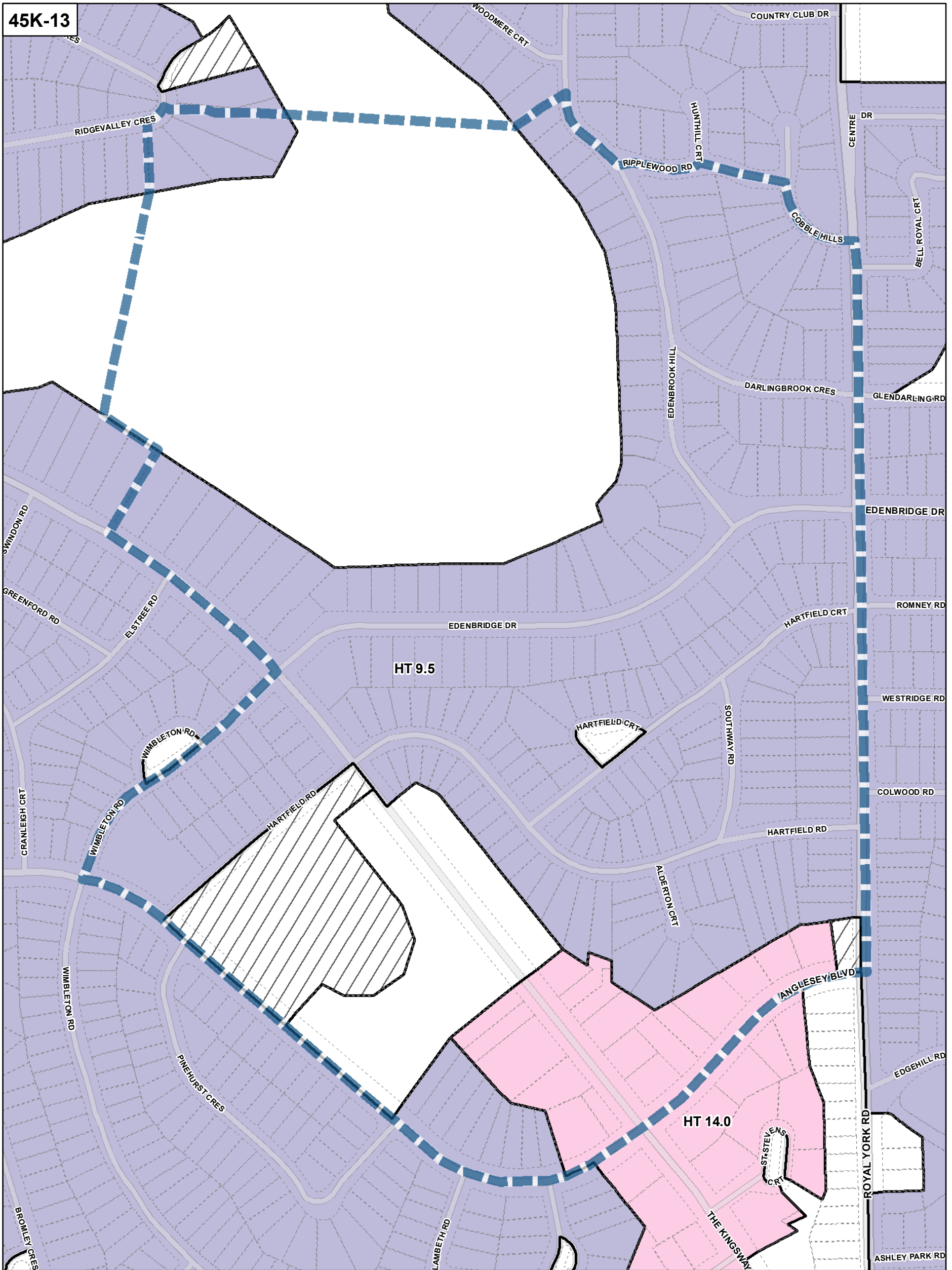
**Height**

8 m	10.5 m	15 m	Map Sheet Boundary
9 m	11 m	16 m	Properties
9.5 m	12 m	18 m	Not Part of This Bylaw
10 m	14 m	Other	Railway
			Hydro Line

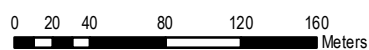
0 20 40 80 120 160 Meters

1:4,000





**Height**

1:4,000

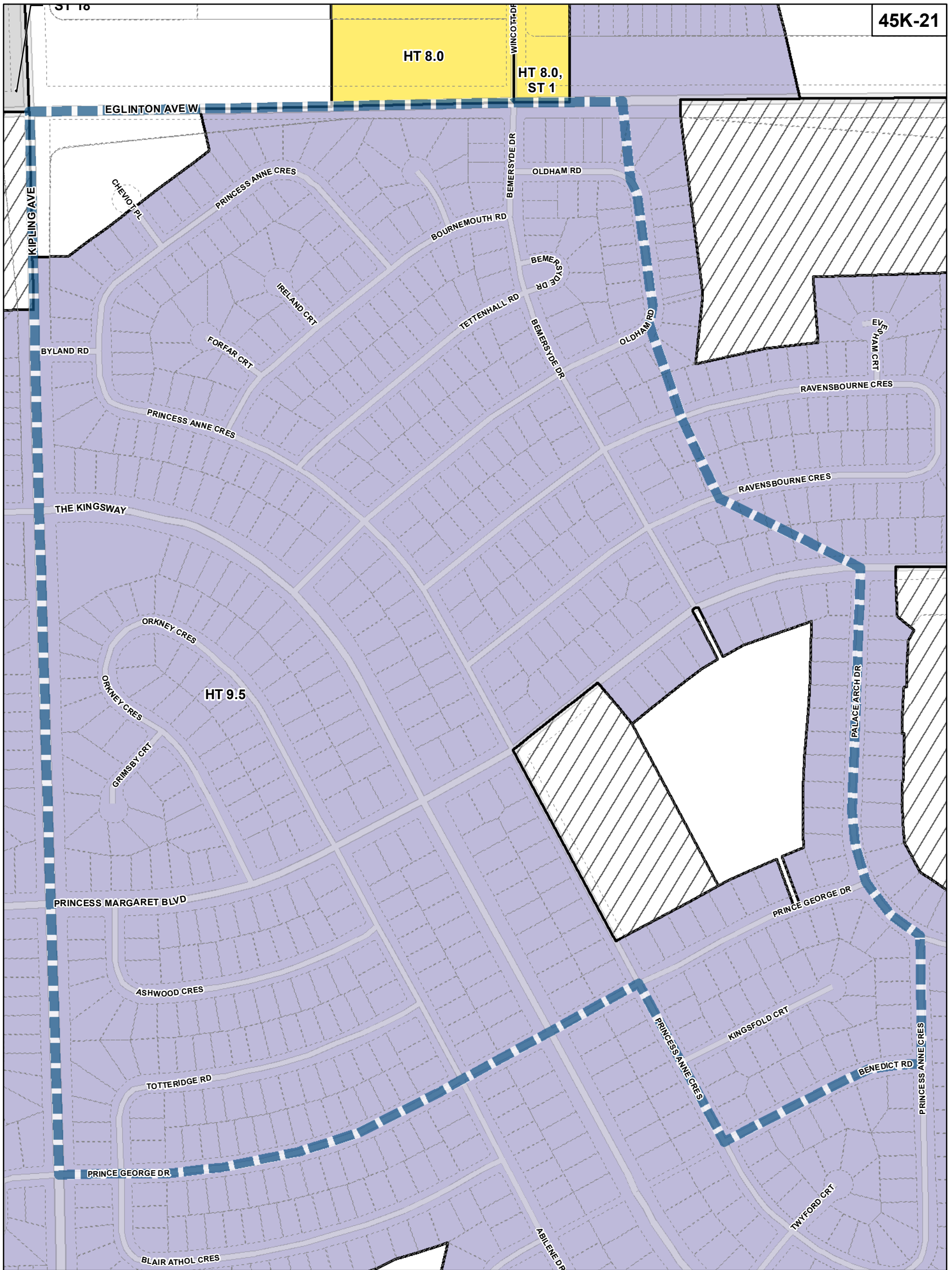


**TORONTO** City Planning

**Height Overlay Map**

**August 2010**

Maps must be read together with Zoning Bylaw text



45K-21

HT 8.0

HT 8.0,  
ST 1

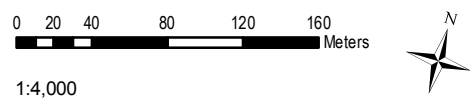
HT 9.5

**TORONTO** City Planning

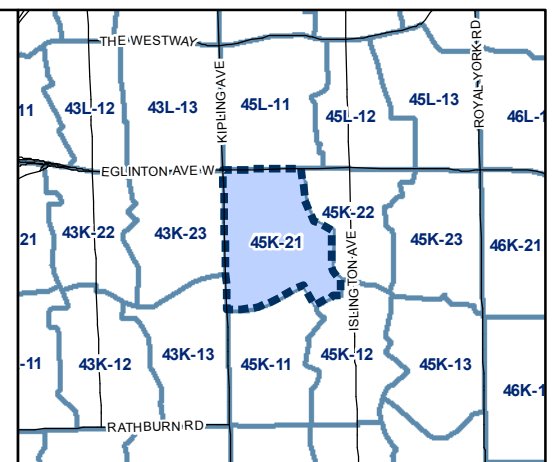
**Height Overlay Map**

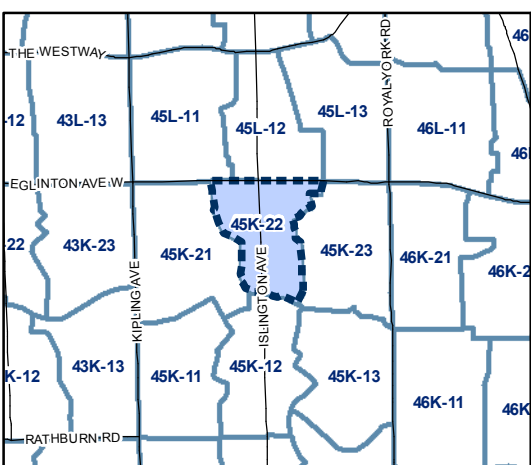
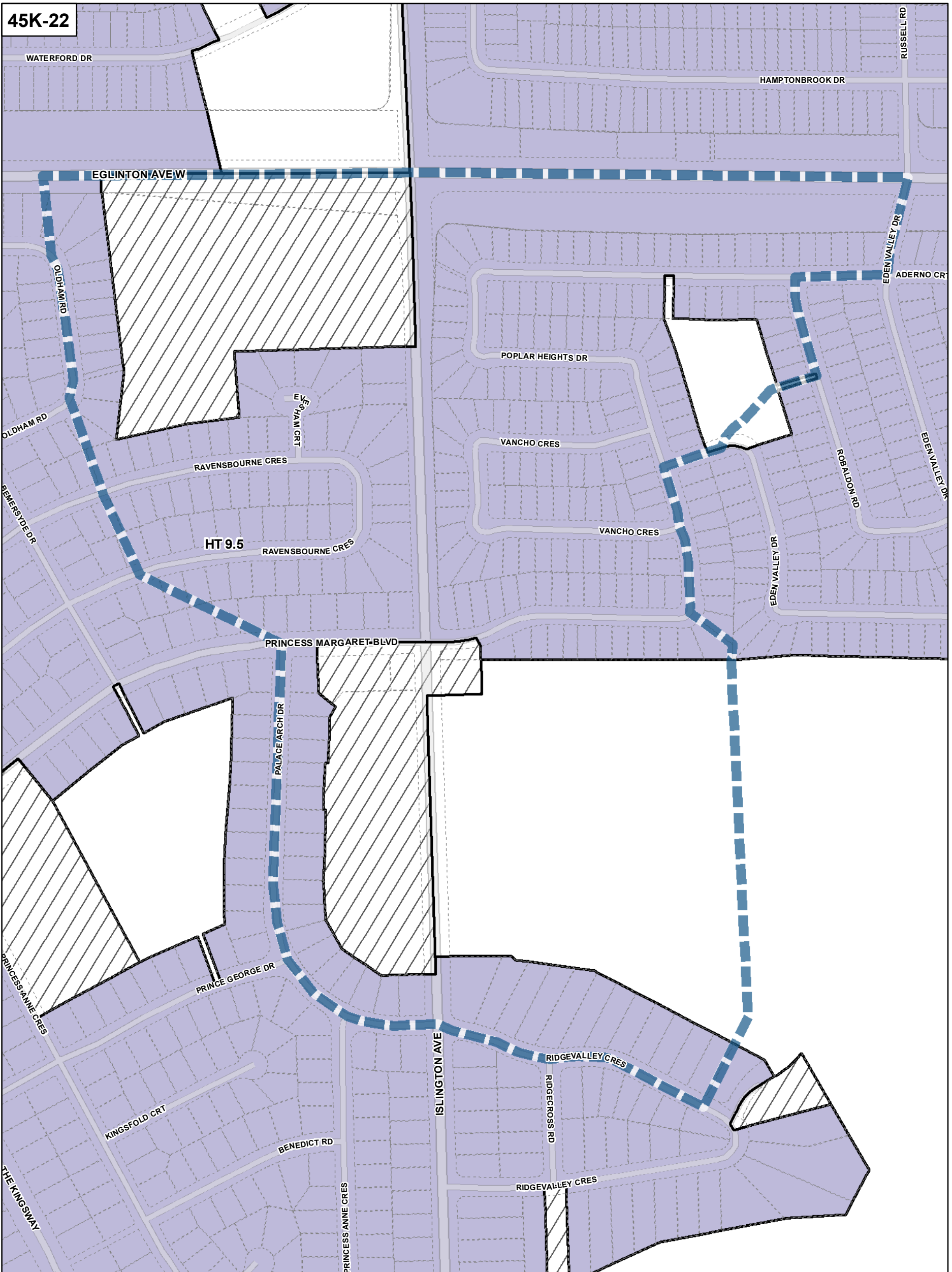
August 2010  
Maps must be read together with Zoning Bylaw text

Height			Map Sheet Boundary
8 m	10.5 m	15 m	Properties
9 m	11 m	16 m	Not Part of This Bylaw
9.5 m	12 m	18 m	Railway
10 m	14 m	Other	Hydro Line




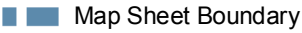






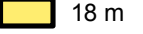
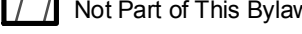



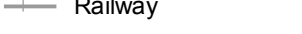
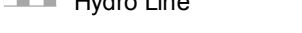


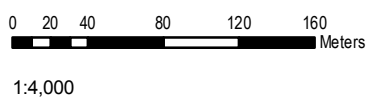
1:4,000





**Height**

 8 m	 10.5 m	 15 m	 Map Sheet Boundary
 9 m	 11 m	 16 m	 Properties
 9.5 m	 12 m	 18 m	 Not Part of This Bylaw
 10 m	 14 m	 Other	 Railway
			 Hydro Line

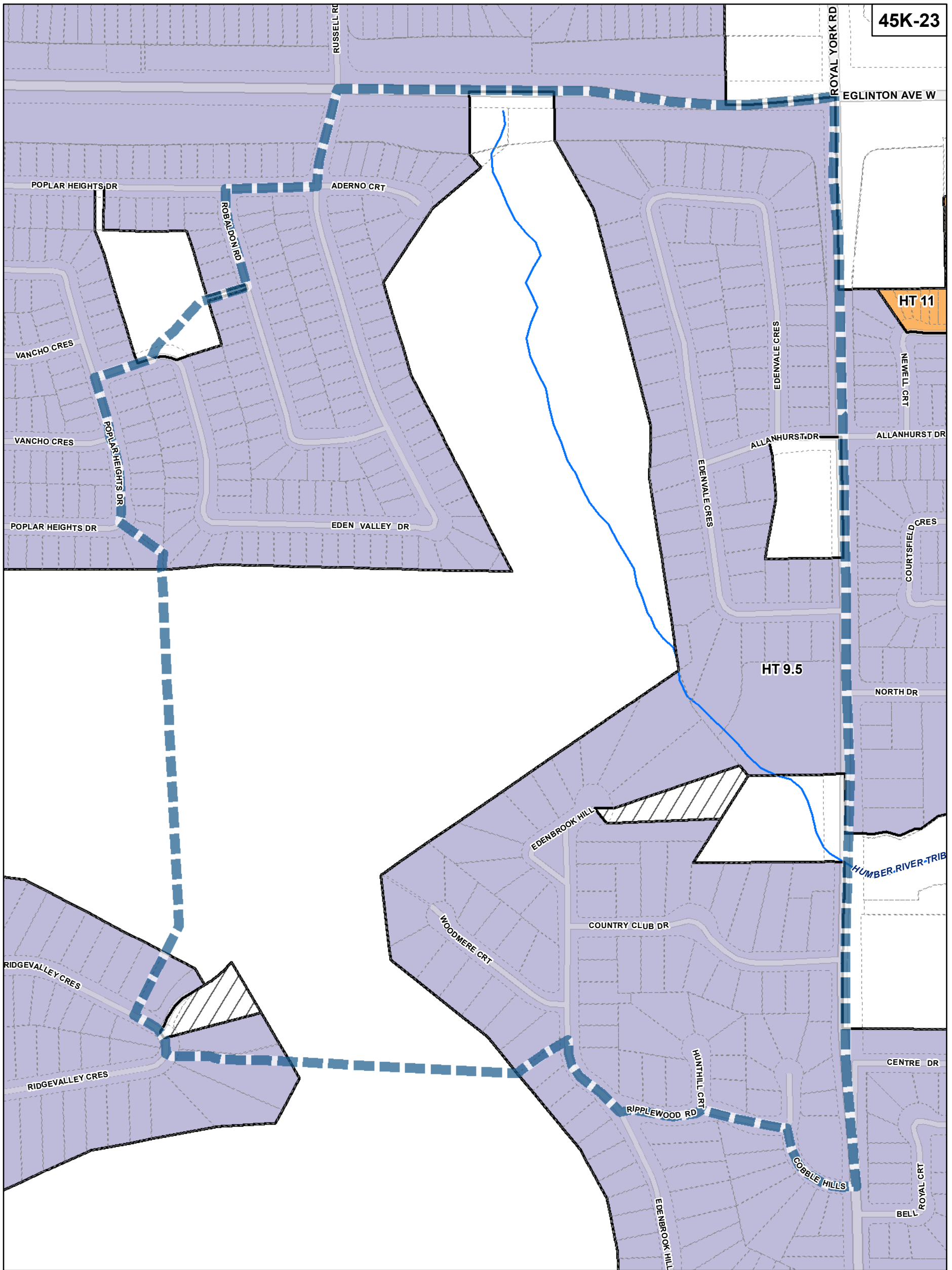


 **TORONTO** City Planning

*Height Overlay Map*

**August 2010**

Maps must be read together with Zoning Bylaw text



**TORONTO City Planning**

**Height Overlay Map**

**August 2010**  
Maps must be read together with Zoning Bylaw text

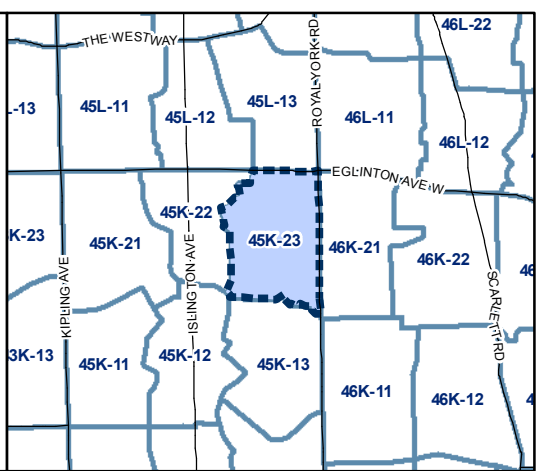
**Height**

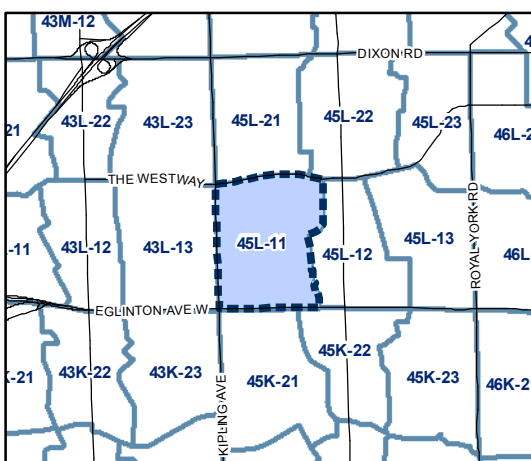
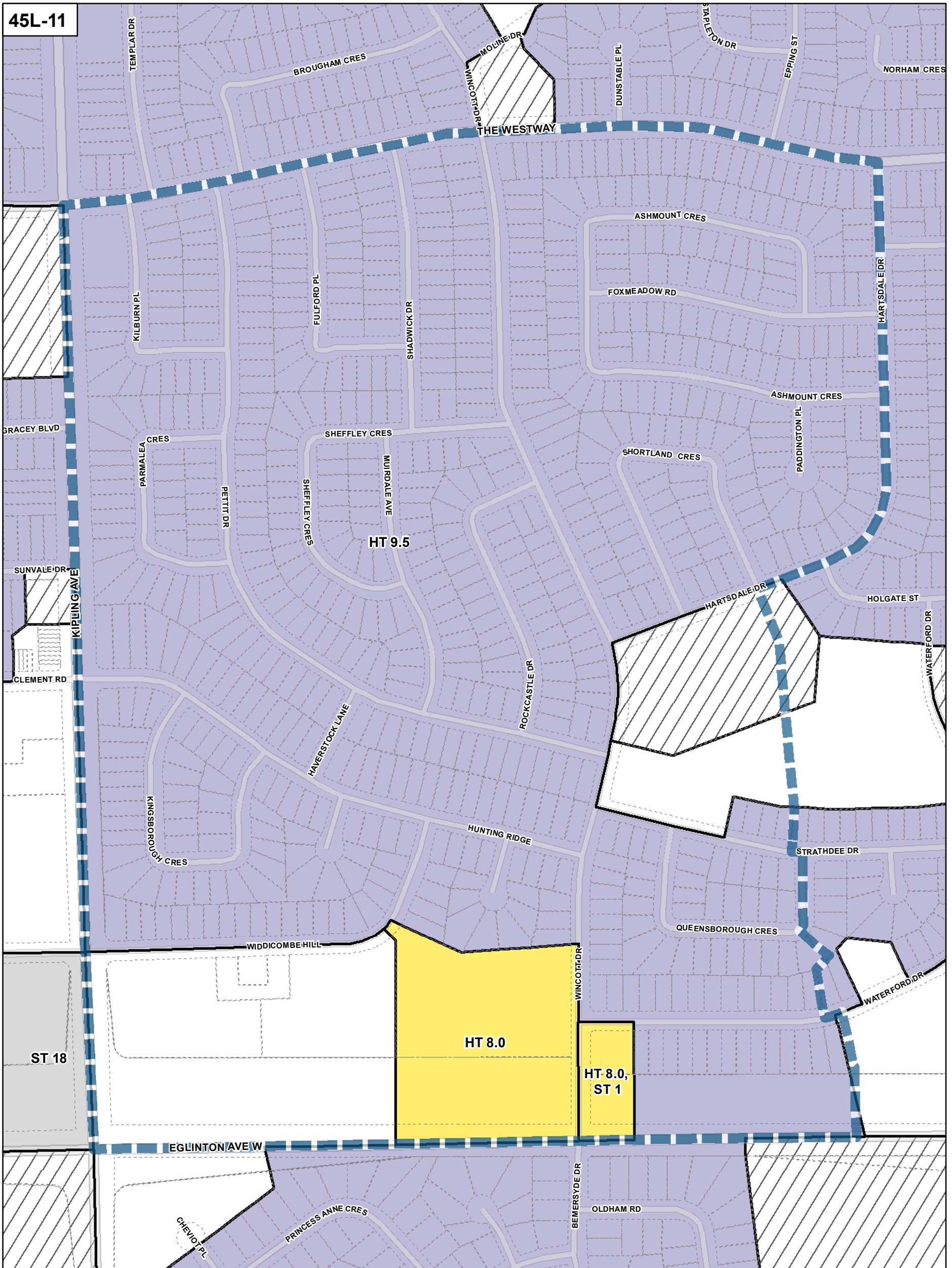
8 m	10.5 m	15 m
9 m	11 m	16 m
9.5 m	12 m	18 m
10 m	14 m	Other

- Map Sheet Boundary
- Properties
- Not Part of This Bylaw
- Railway
- Hydro Line

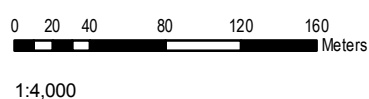
0 20 40 80 120 160 Meters

1:4,000





**Height**

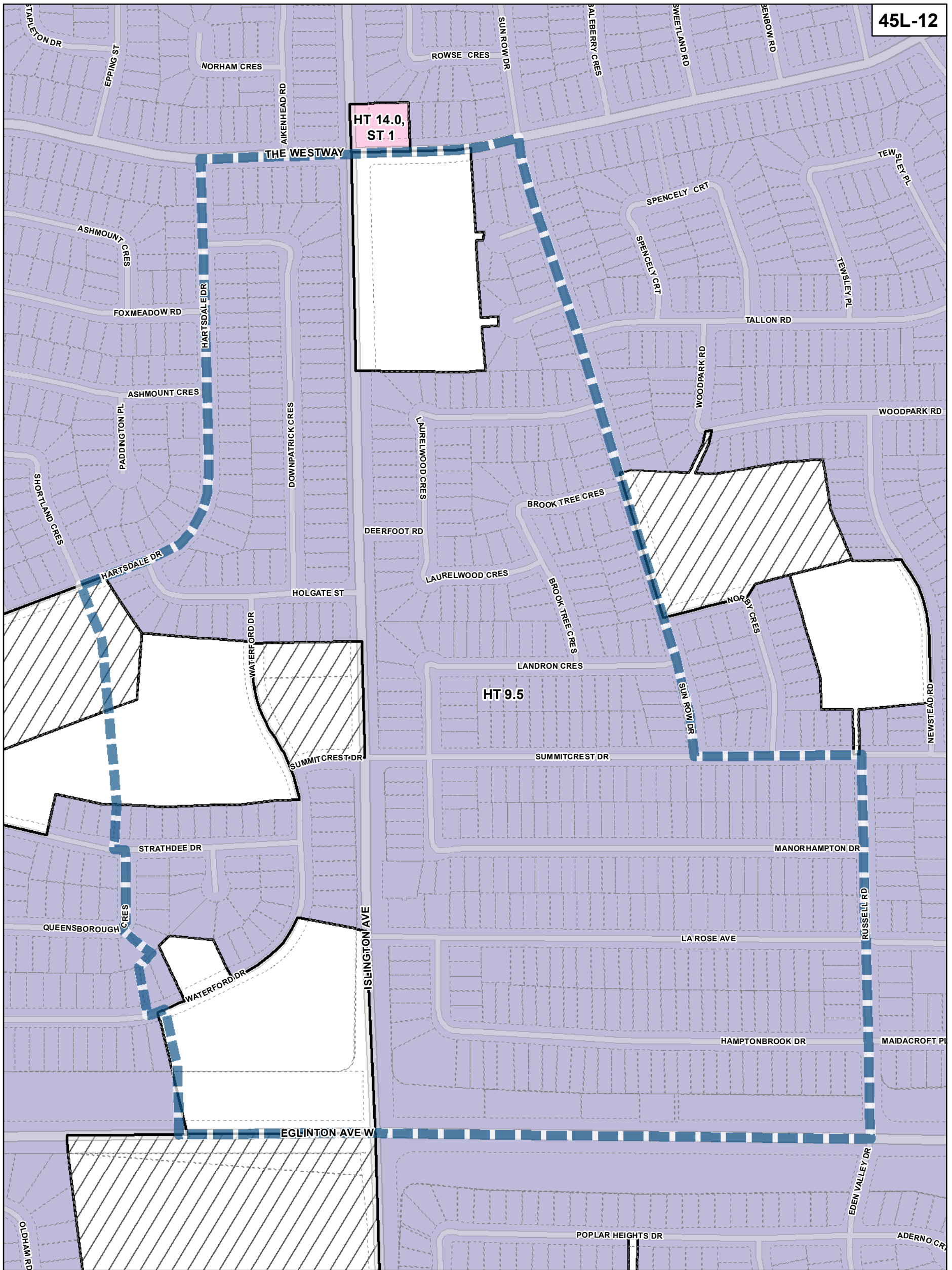



**TORONTO** City Planning

**Height Overlay Map**

**August 2010**

Maps must be read together with Zoning Bylaw text



**Toronto City Planning**

**Height Overlay Map**

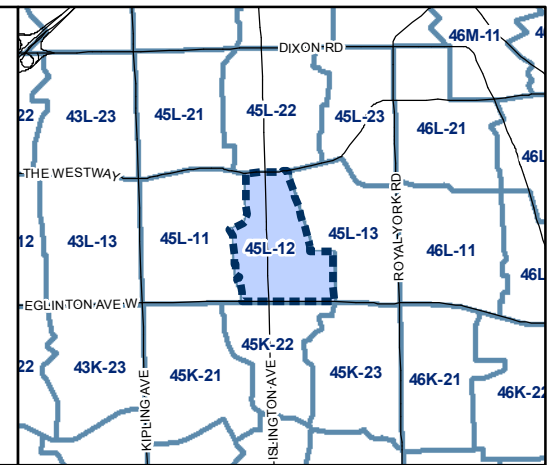
August 2010  
 Maps must be read together with Zoning Bylaw text

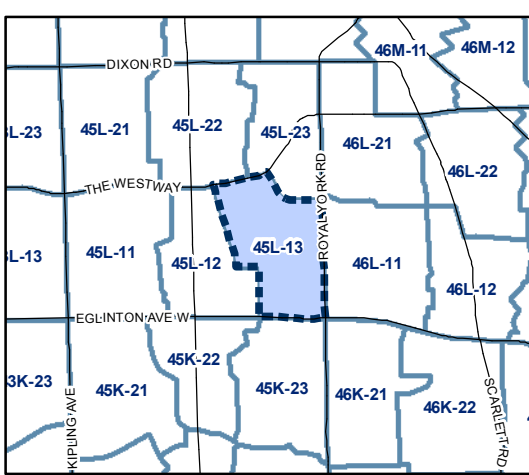
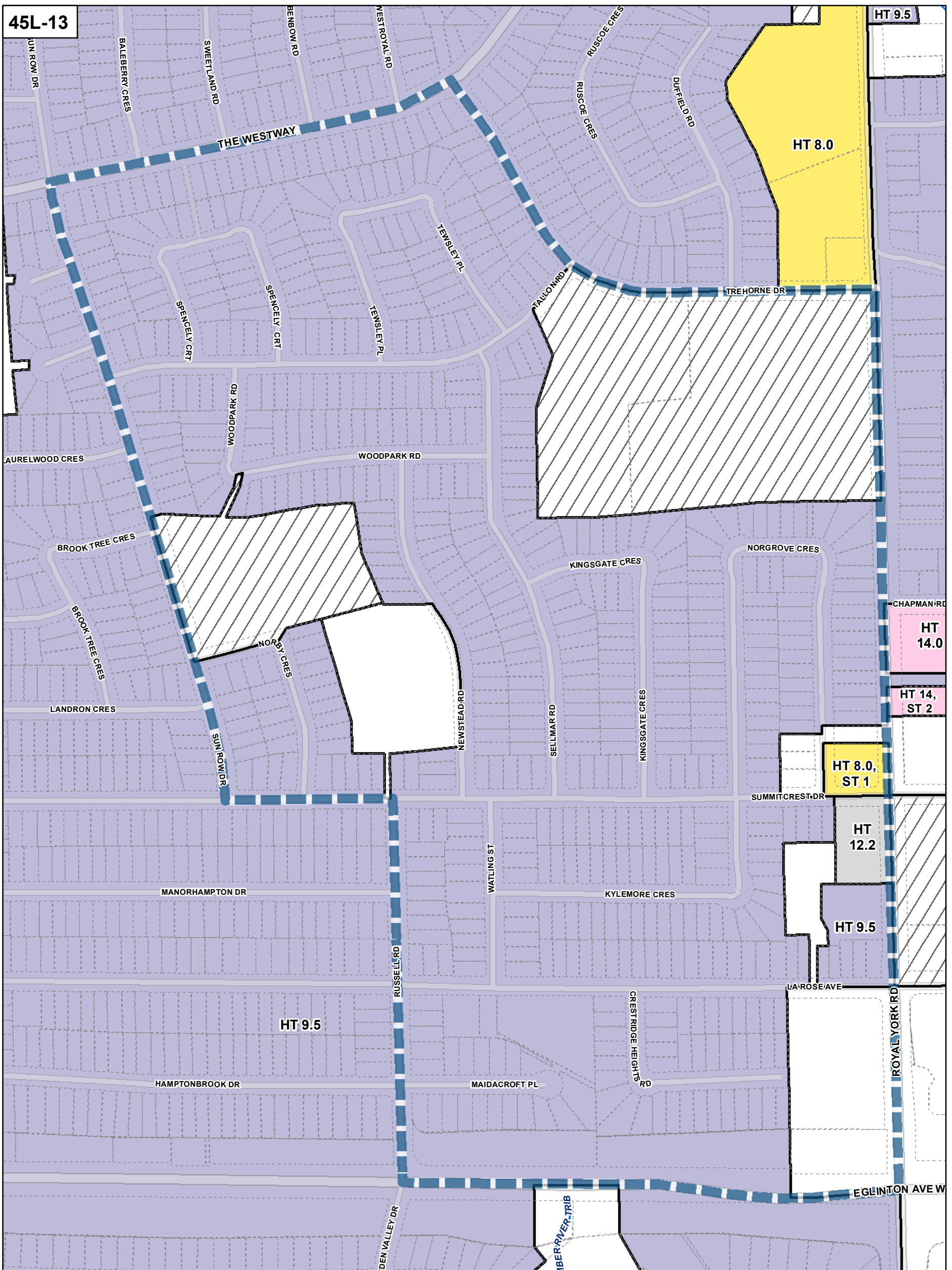
**Height**

8 m	10.5 m	15 m
9 m	11 m	16 m
9.5 m	12 m	18 m
10 m	14 m	Other

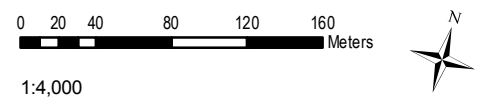
- Map Sheet Boundary
- Properties
- Not Part of This Bylaw
- Railway
- Hydro Line

0 20 40 80 120 160 Meters  
 1:4,000





Height			
8 m	10.5 m	15 m	Map Sheet Boundary
9 m	11 m	16 m	Properties
9.5 m	12 m	18 m	Not Part of This Bylaw
10 m	14 m	Other	Railway
			Hydro Line

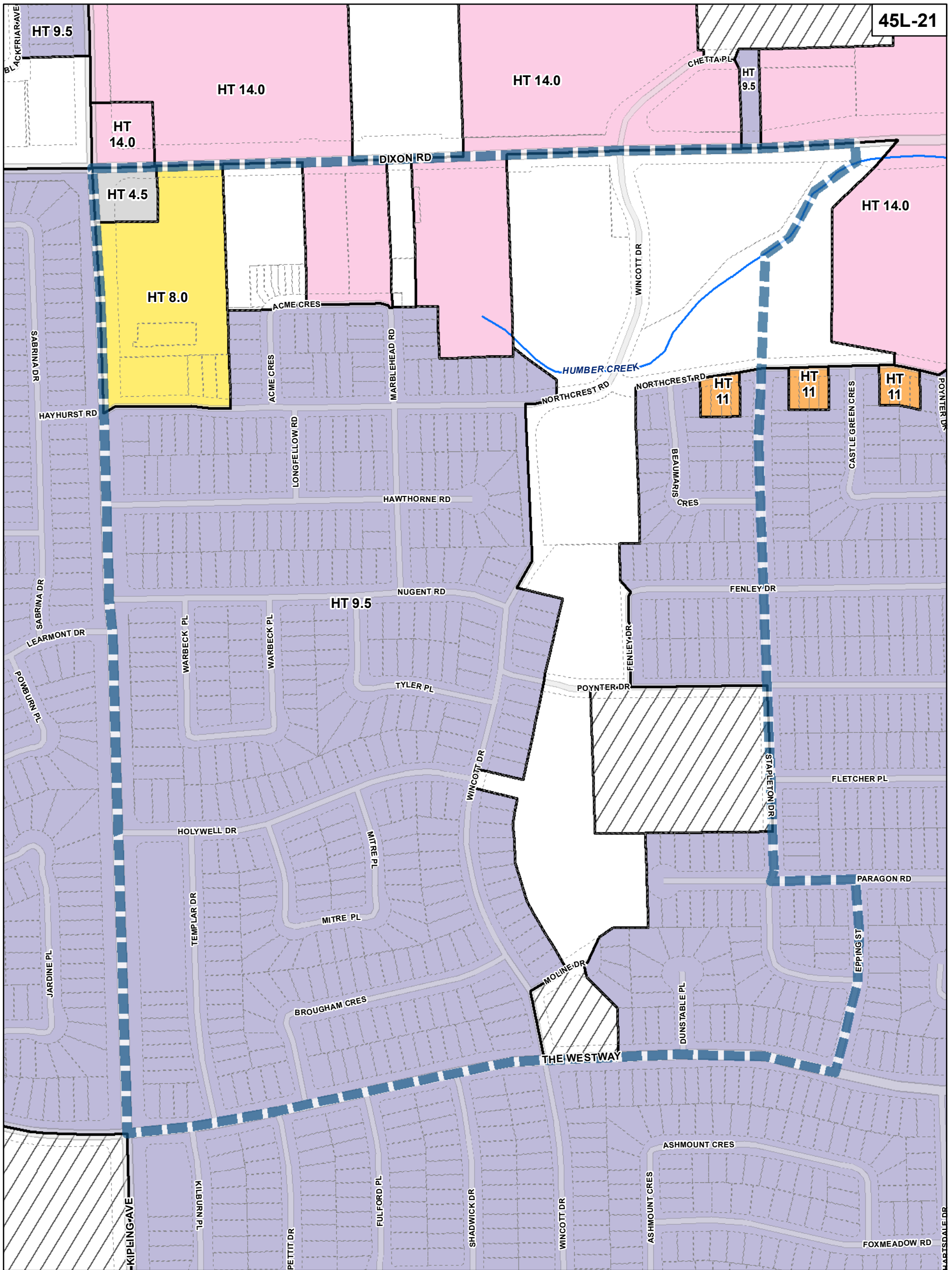


**TORONTO** City Planning

*Height Overlay Map*

**August 2010**  
Maps must be read together with Zoning Bylaw text





**TORONTO City Planning**

**Height Overlay Map**

August 2010  
 Maps must be read together with Zoning Bylaw text

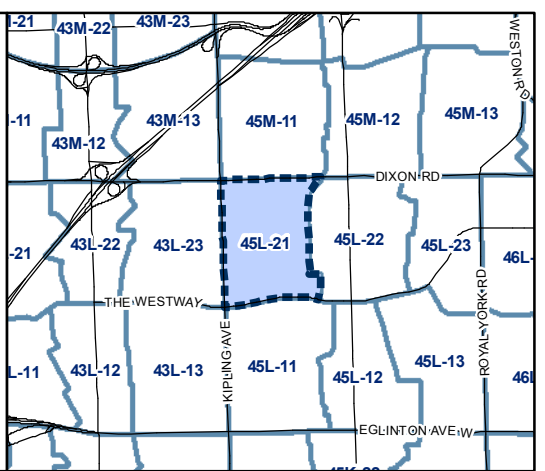
**Height**

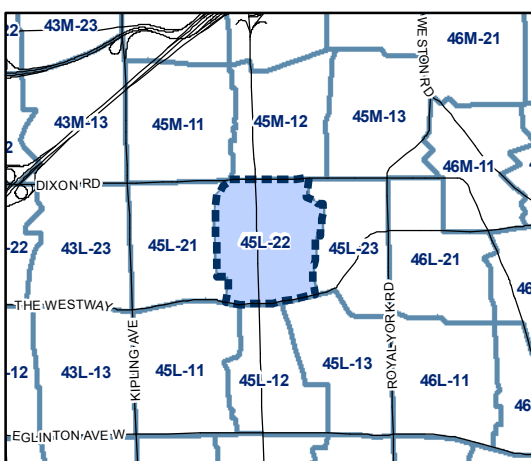
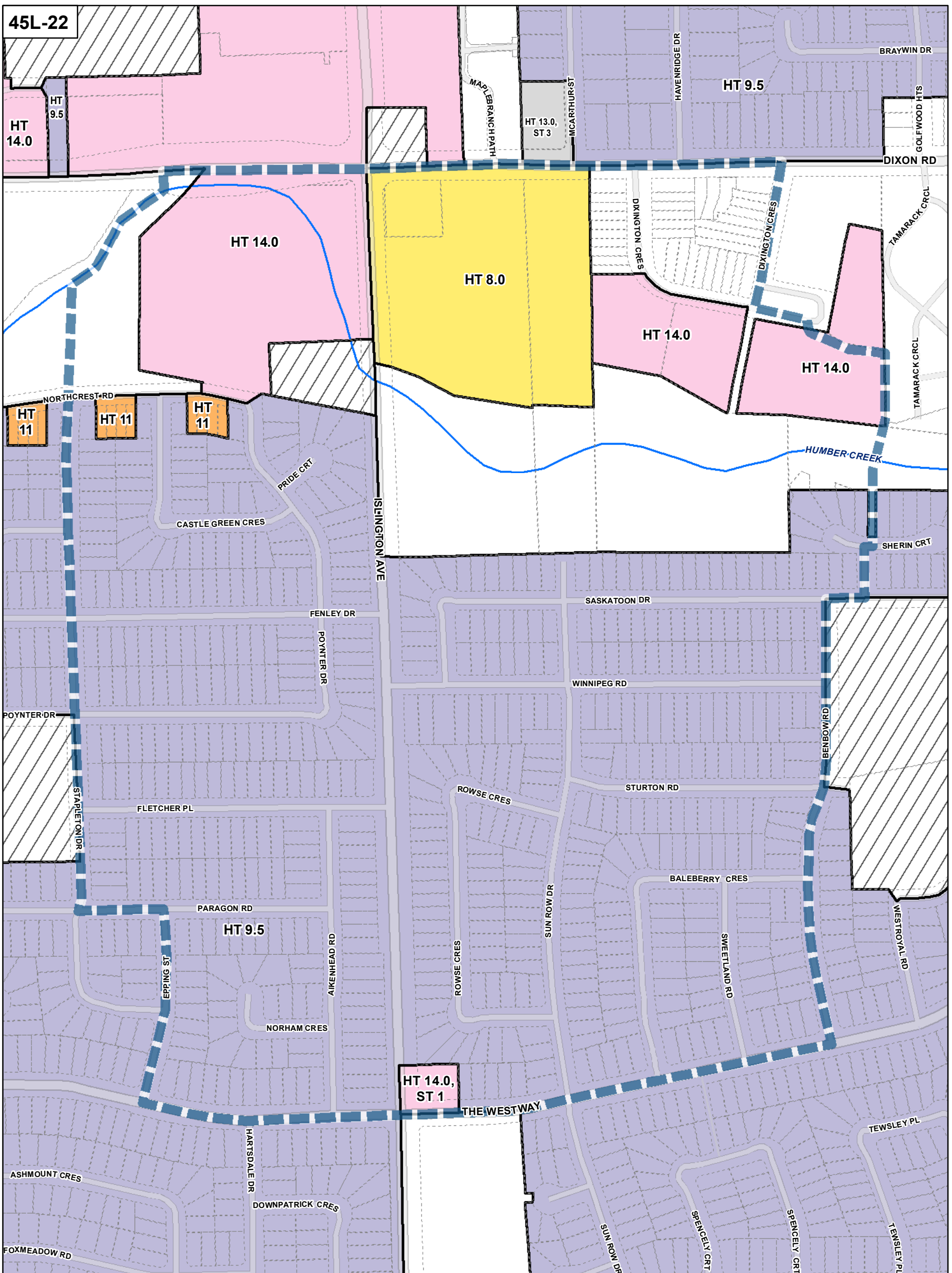
8 m	10.5 m	15 m
9 m	11 m	16 m
9.5 m	12 m	18 m
10 m	14 m	Other

- Map Sheet Boundary
- Properties
- Not Part of This Bylaw
- Railway
- Hydro Line

0 20 40 80 120 160 Meters

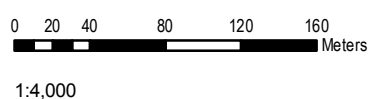
1:4,000





**Height**

8 m	10.5 m	15 m	Map Sheet Boundary
9 m	11 m	16 m	Properties
9.5 m	12 m	18 m	Not Part of This Bylaw
10 m	14 m	Other	Railway
			Hydro Line

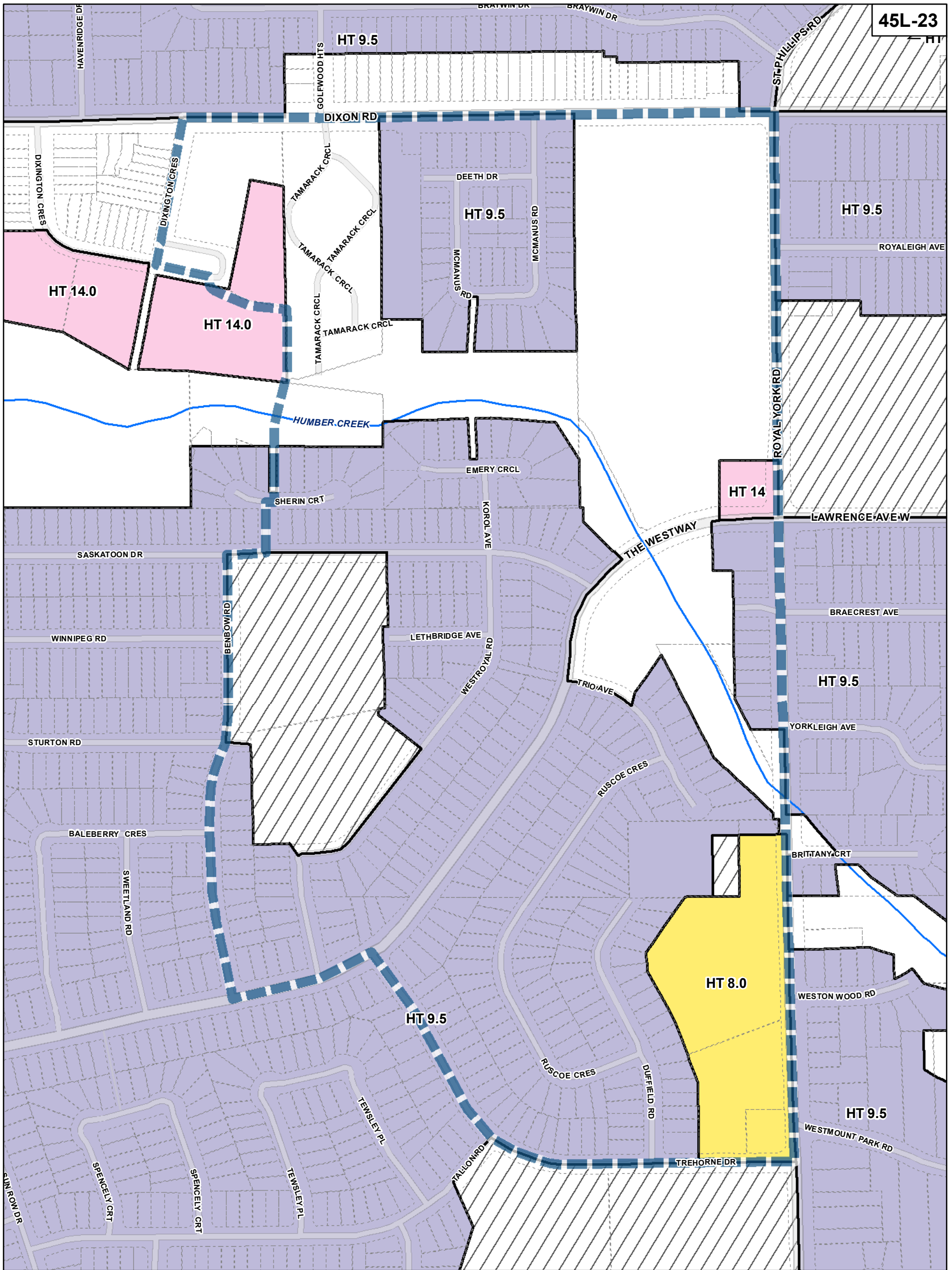


**TORONTO** City Planning

*Height Overlay Map*

**August 2010**

Maps must be read together with Zoning Bylaw text



**TORONTO** City Planning

**Height Overlay Map**

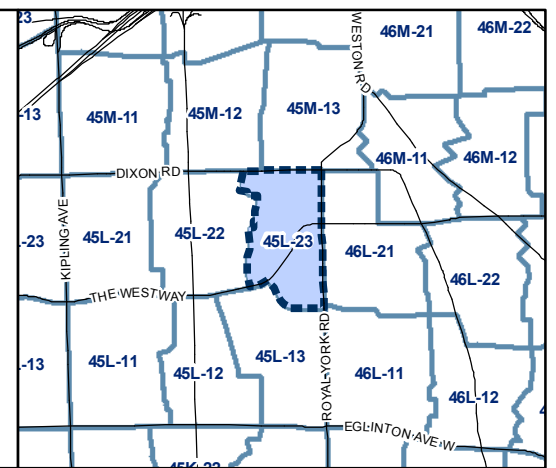
August 2010  
 Maps must be read together with Zoning Bylaw text

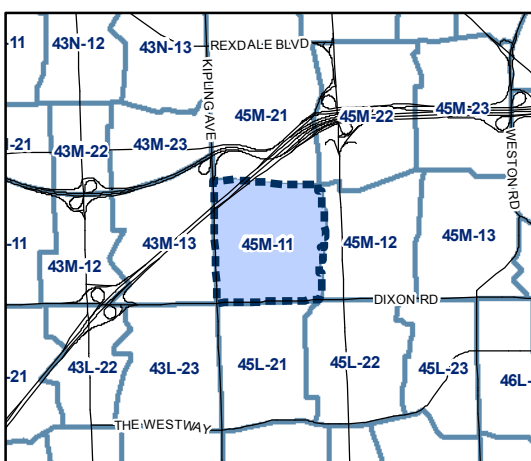
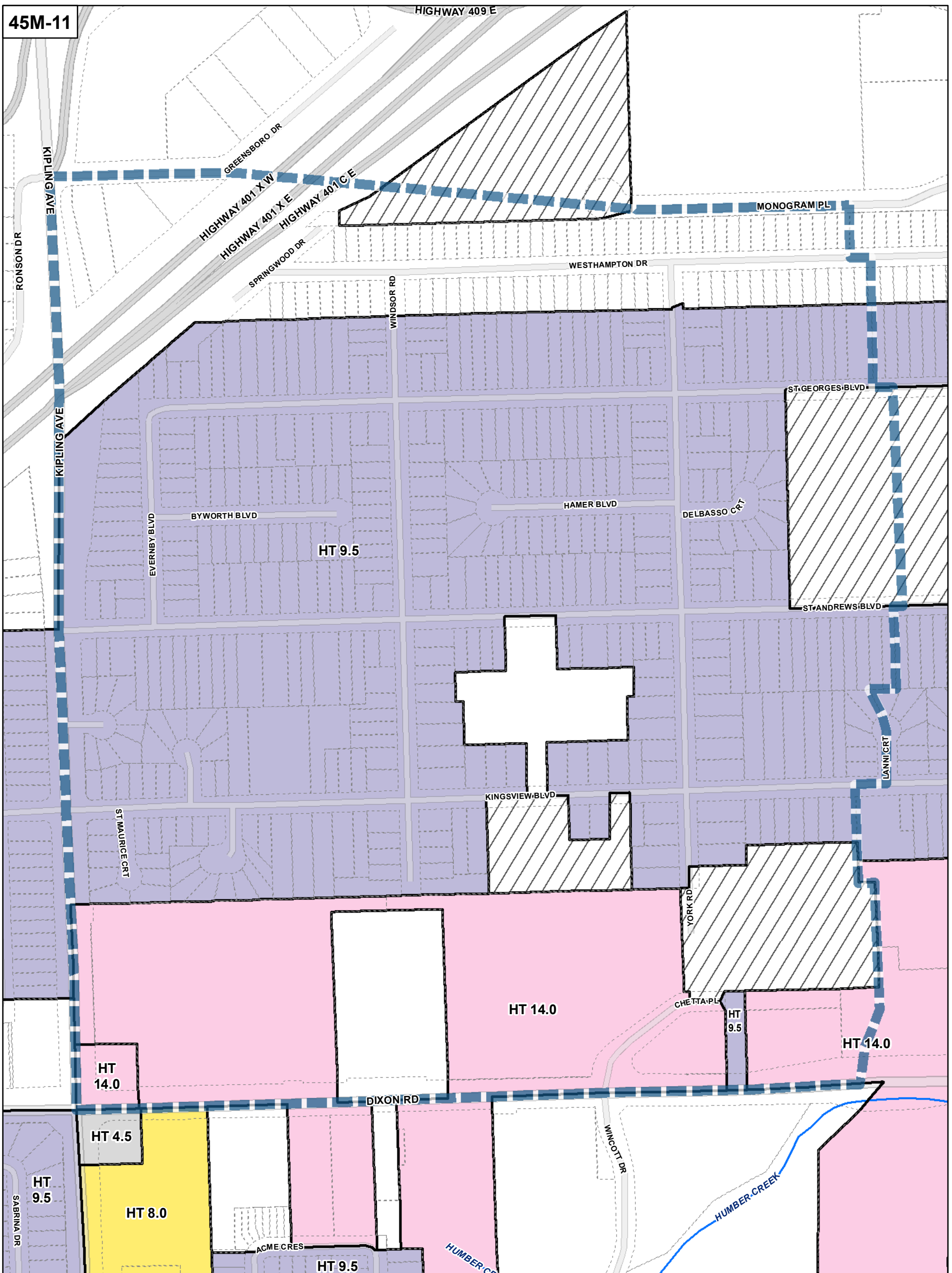
**Height**

8 m	10.5 m	15 m	Map Sheet Boundary
9 m	11 m	16 m	Properties
9.5 m	12 m	18 m	Not Part of This Bylaw
10 m	14 m	Other	Railway
			Hydro Line

0 20 40 80 120 160 Meters

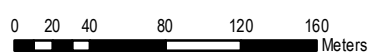
1:4,000





**Height**

8 m	10.5 m	15 m	Map Sheet Boundary
9 m	11 m	16 m	Properties
9.5 m	12 m	18 m	Not Part of This Bylaw
10 m	14 m	Other	Railway
			Hydro Line



1:4,000

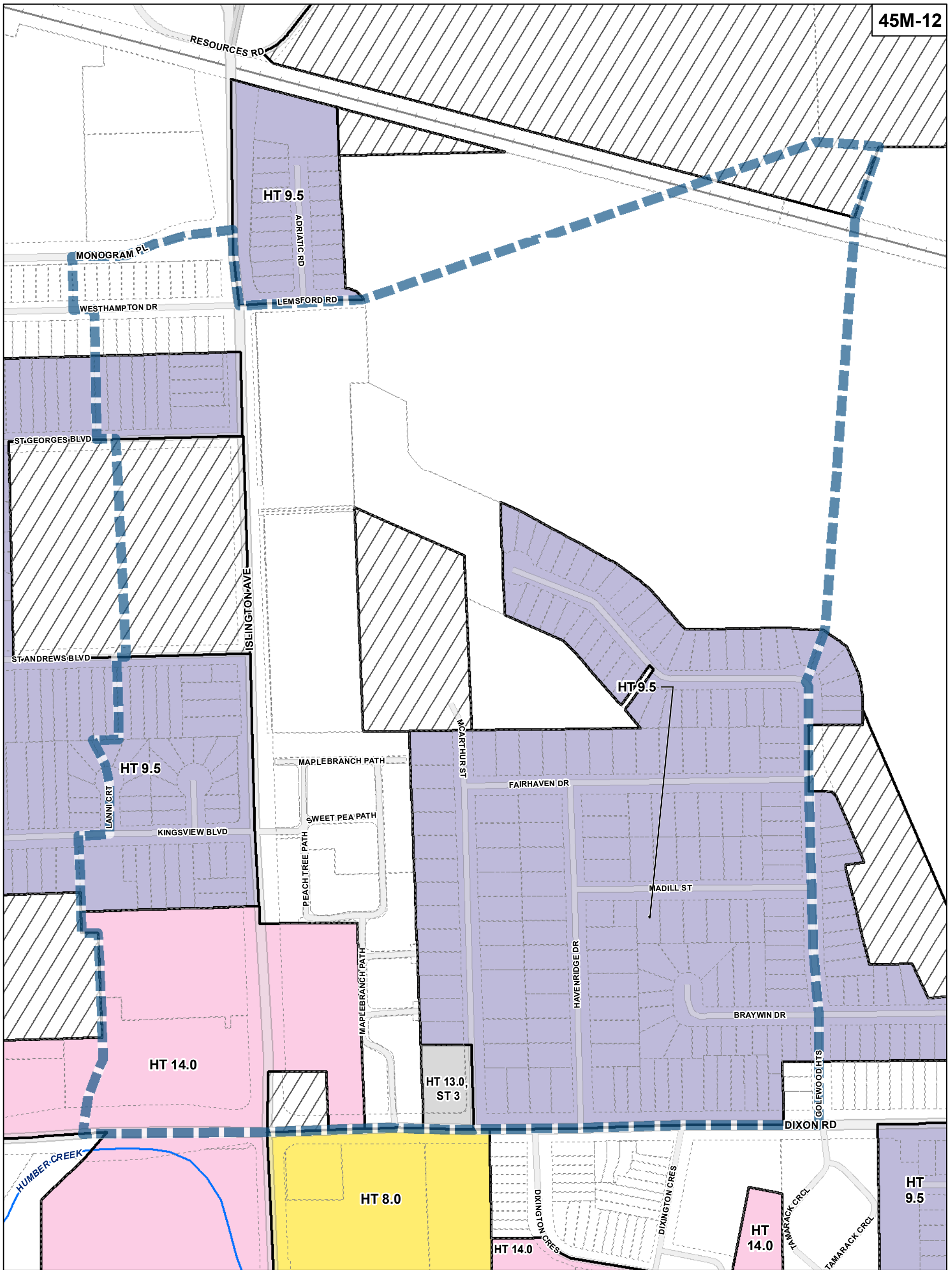


**TORONTO** City Planning

**Height Overlay Map**

**August 2010**

Maps must be read together with Zoning Bylaw text



**TORONTO** City Planning

**Height Overlay Map**

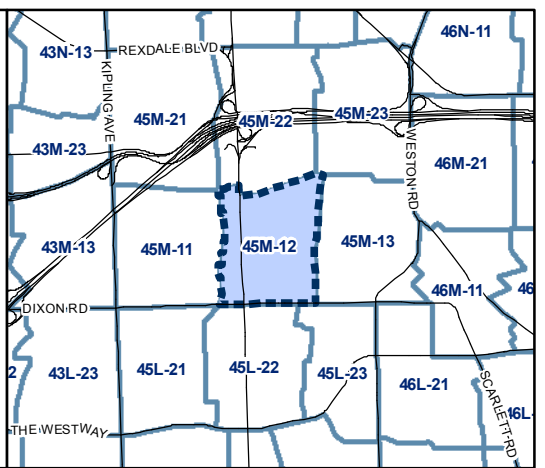
August 2010  
 Maps must be read together with Zoning Bylaw text

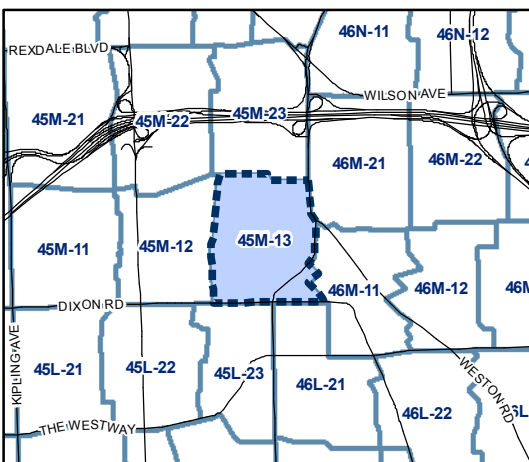
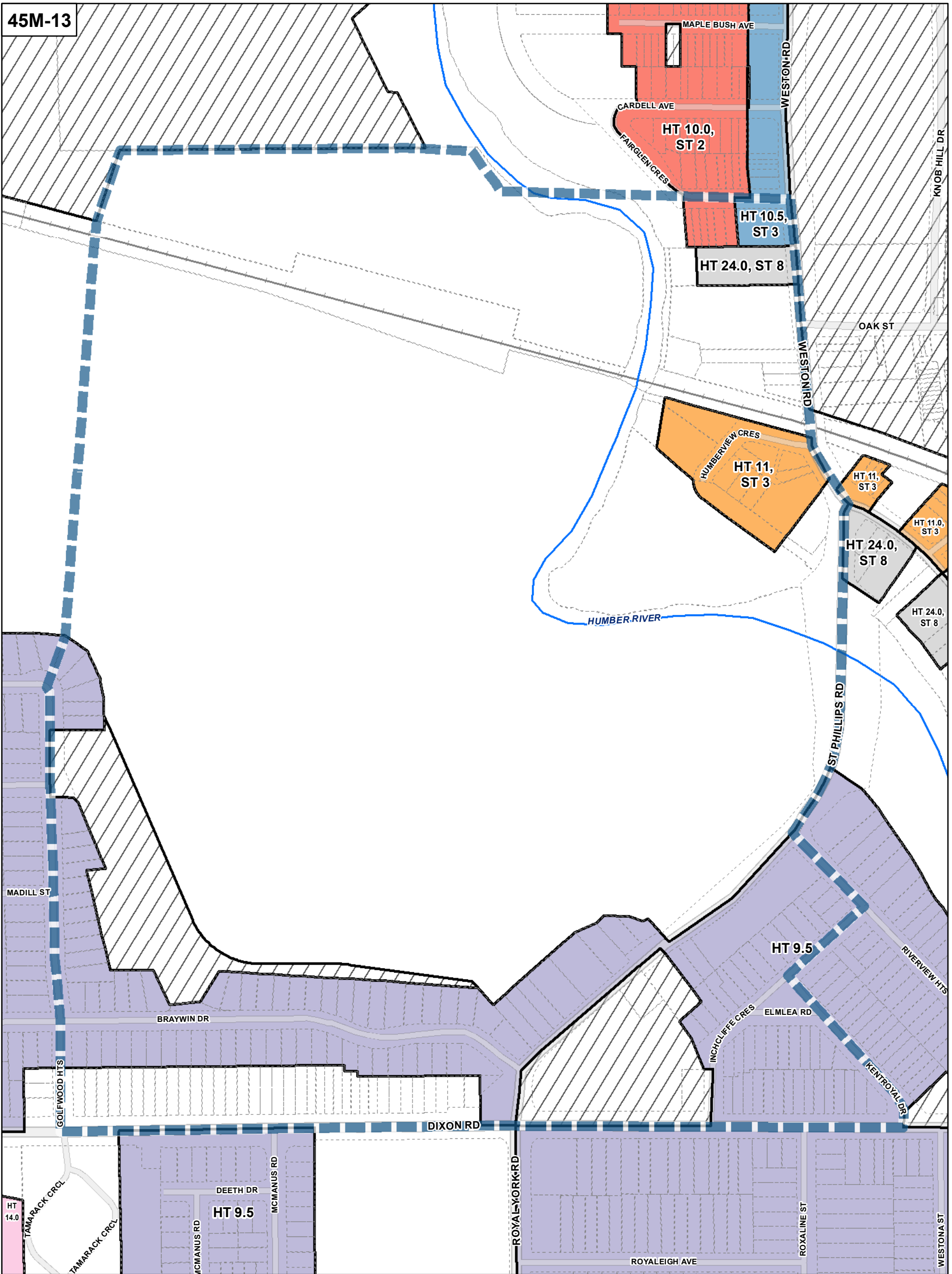
**Height**

8 m	10.5 m	15 m	Map Sheet Boundary
9 m	11 m	16 m	Properties
9.5 m	12 m	18 m	Not Part of This Bylaw
10 m	14 m	Other	Railway
			Hydro Line

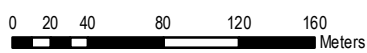
0 20 40 80 120 160 Meters

1:4,000





**Height**

1:4,000

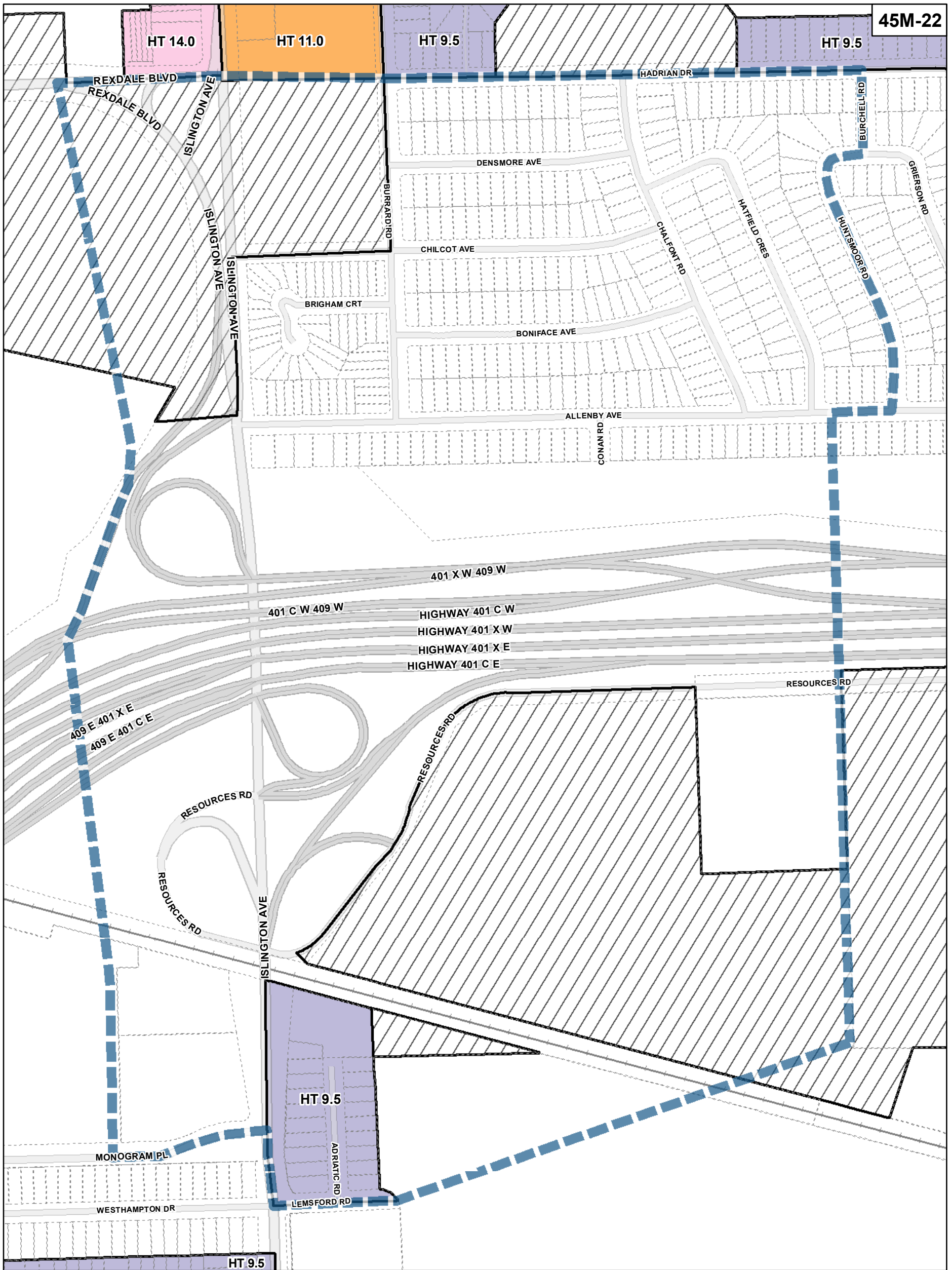


**TORONTO** City Planning

**Height Overlay Map**

**August 2010**

Maps must be read together with Zoning Bylaw text



**TORONTO** City Planning

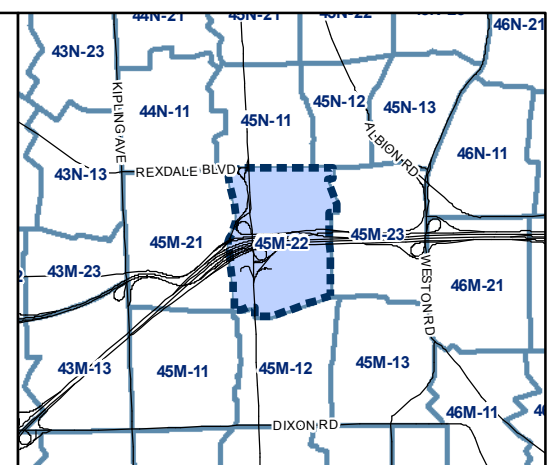
**Height Overlay Map**

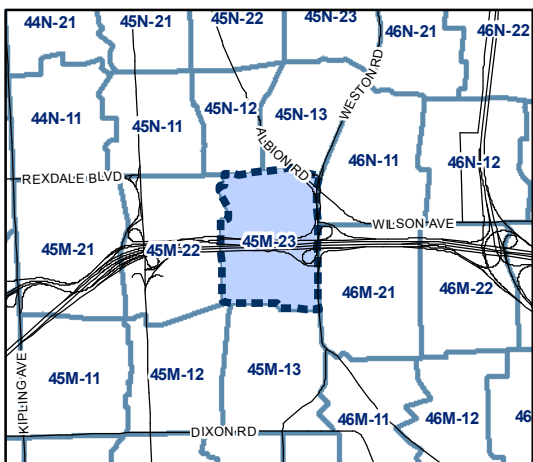
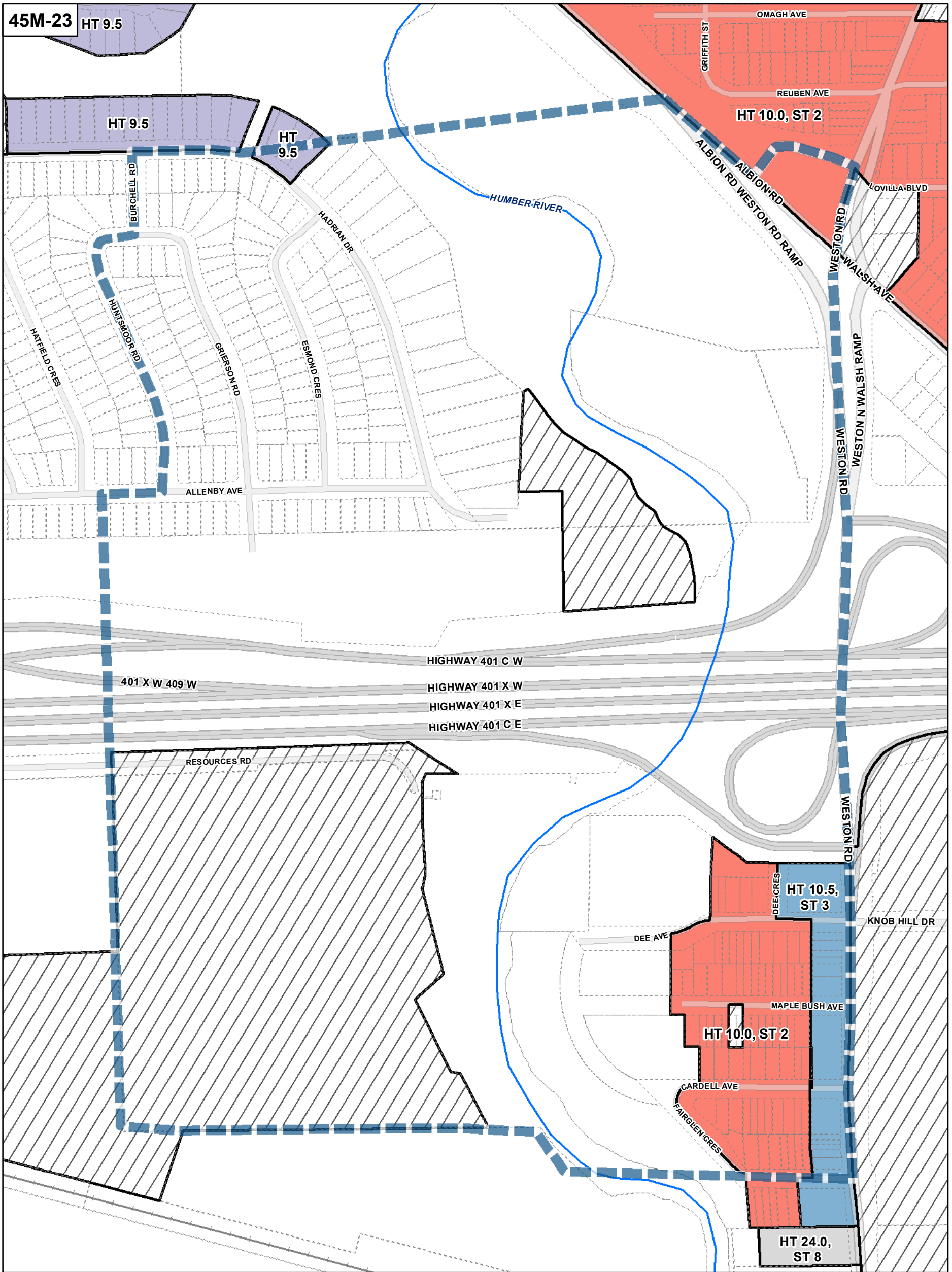
August 2010  
 Maps must be read together with Zoning Bylaw text

Height			Map Sheet Boundary
8 m	10.5 m	15 m	Properties
9 m	11 m	16 m	Not Part of This Bylaw
9.5 m	12 m	18 m	Railway
10 m	14 m	Other	Hydro Line

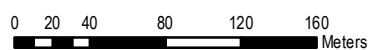
0 20 40 80 120 160 Meters

1:4,000





**Height**

1:4,000



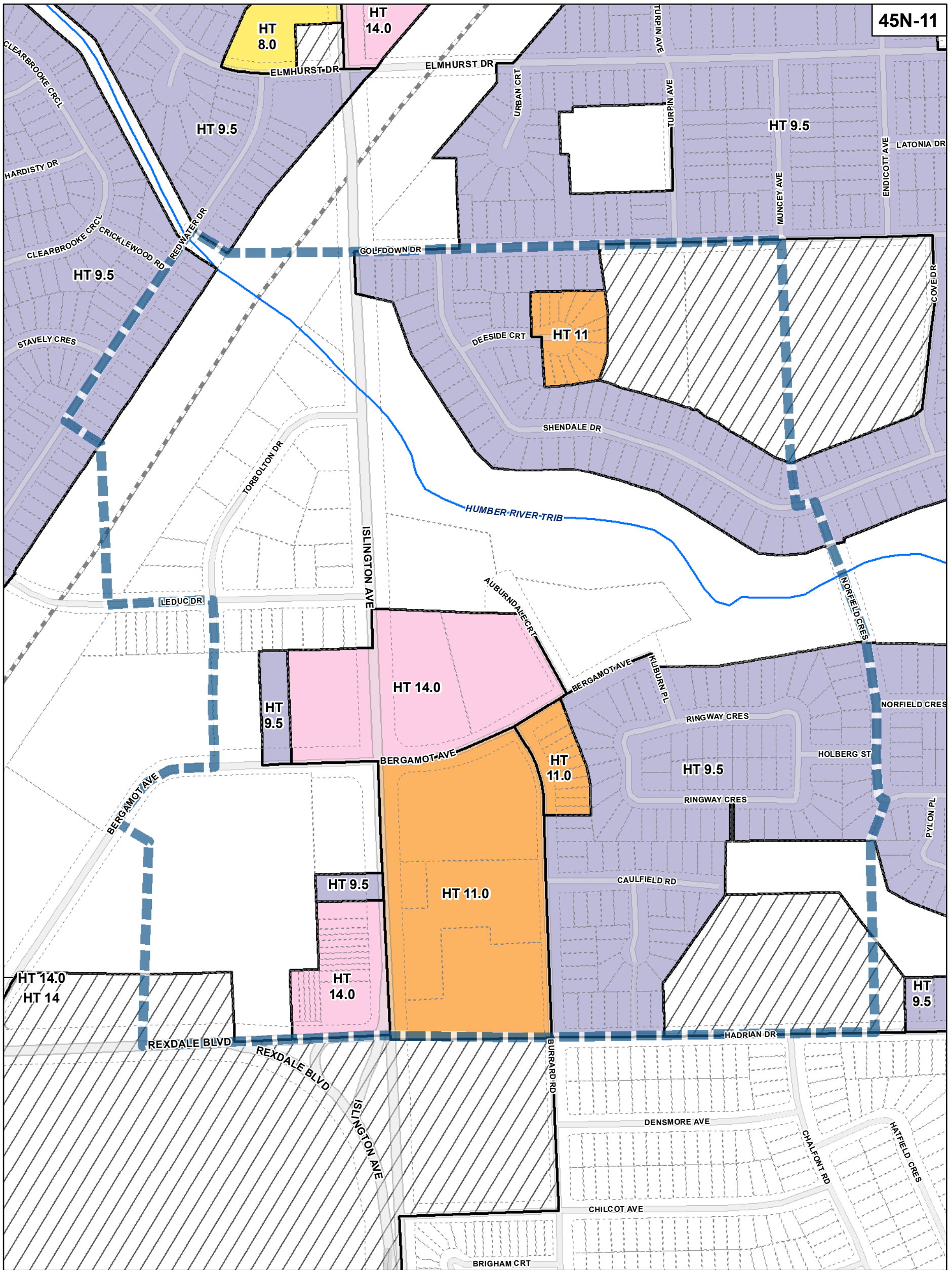
**TORONTO** City Planning

**Height Overlay Map**

**August 2010**

Maps must be read together with Zoning Bylaw text





45N-11

**TORONTO City Planning**

**Height Overlay Map**

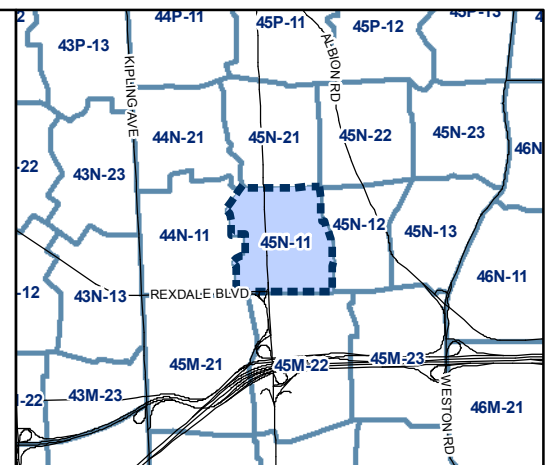
August 2010  
 Maps must be read together with Zoning Bylaw text

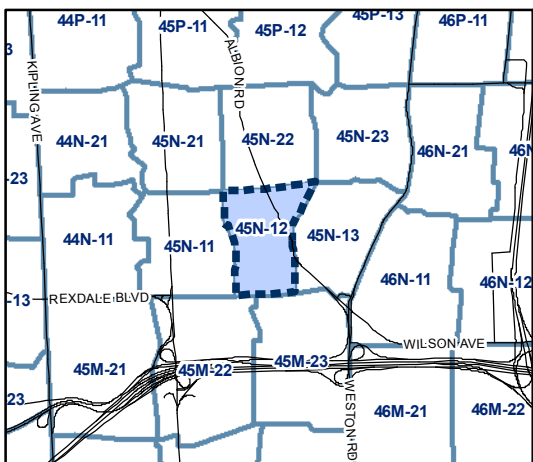
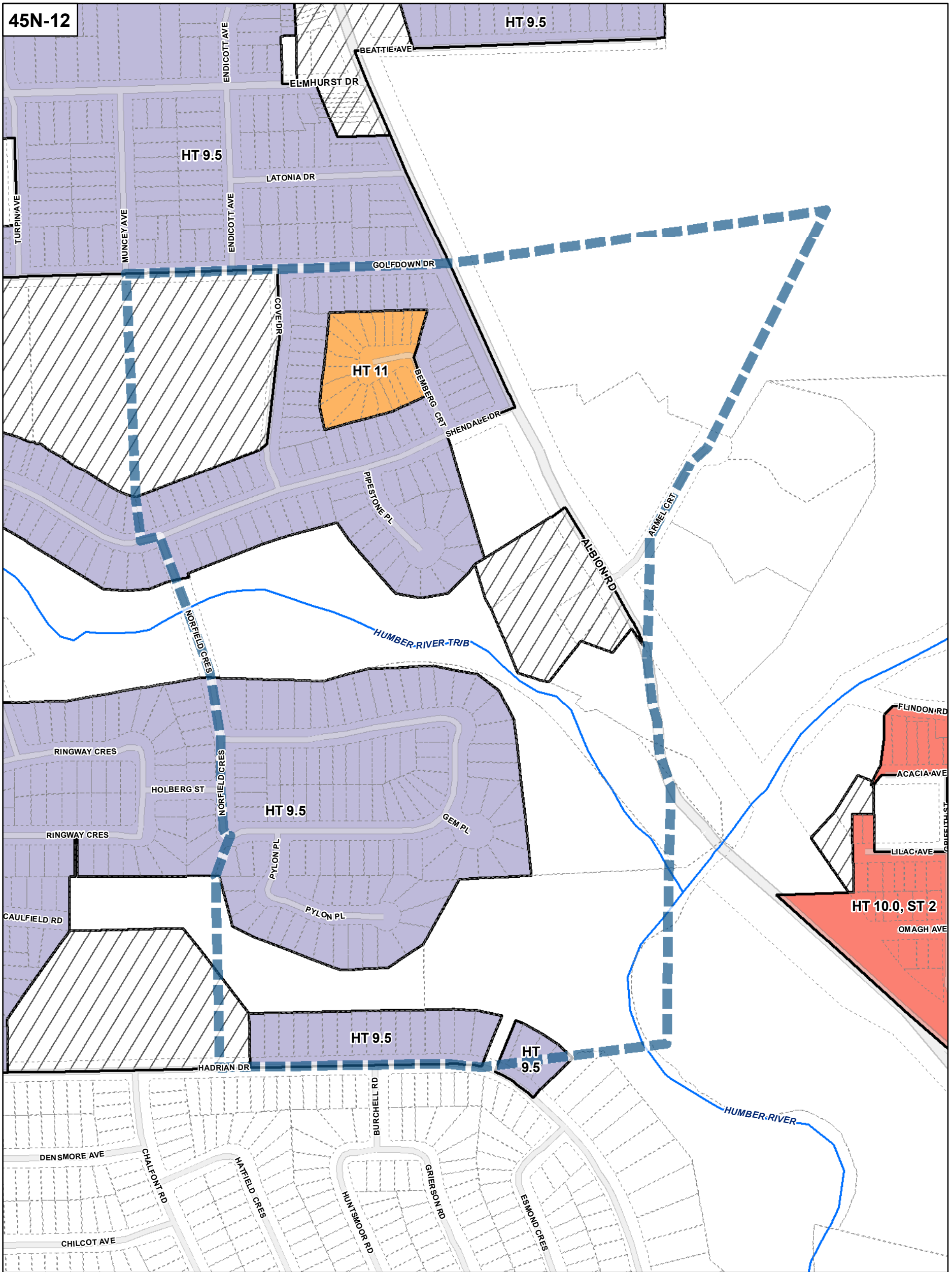
**Height**

8 m	10.5 m	15 m	Map Sheet Boundary
9 m	11 m	16 m	Properties
9.5 m	12 m	18 m	Not Part of This Bylaw
10 m	14 m	Other	Railway
			Hydro Line

0 20 40 80 120 160 Meters

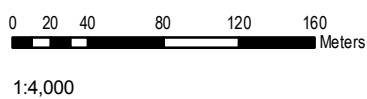
1:4,000





**Height**

8 m	10.5 m	15 m	Map Sheet Boundary
9 m	11 m	16 m	Properties
9.5 m	12 m	18 m	Not Part of This Bylaw
10 m	14 m	Other	Railway
			Hydro Line

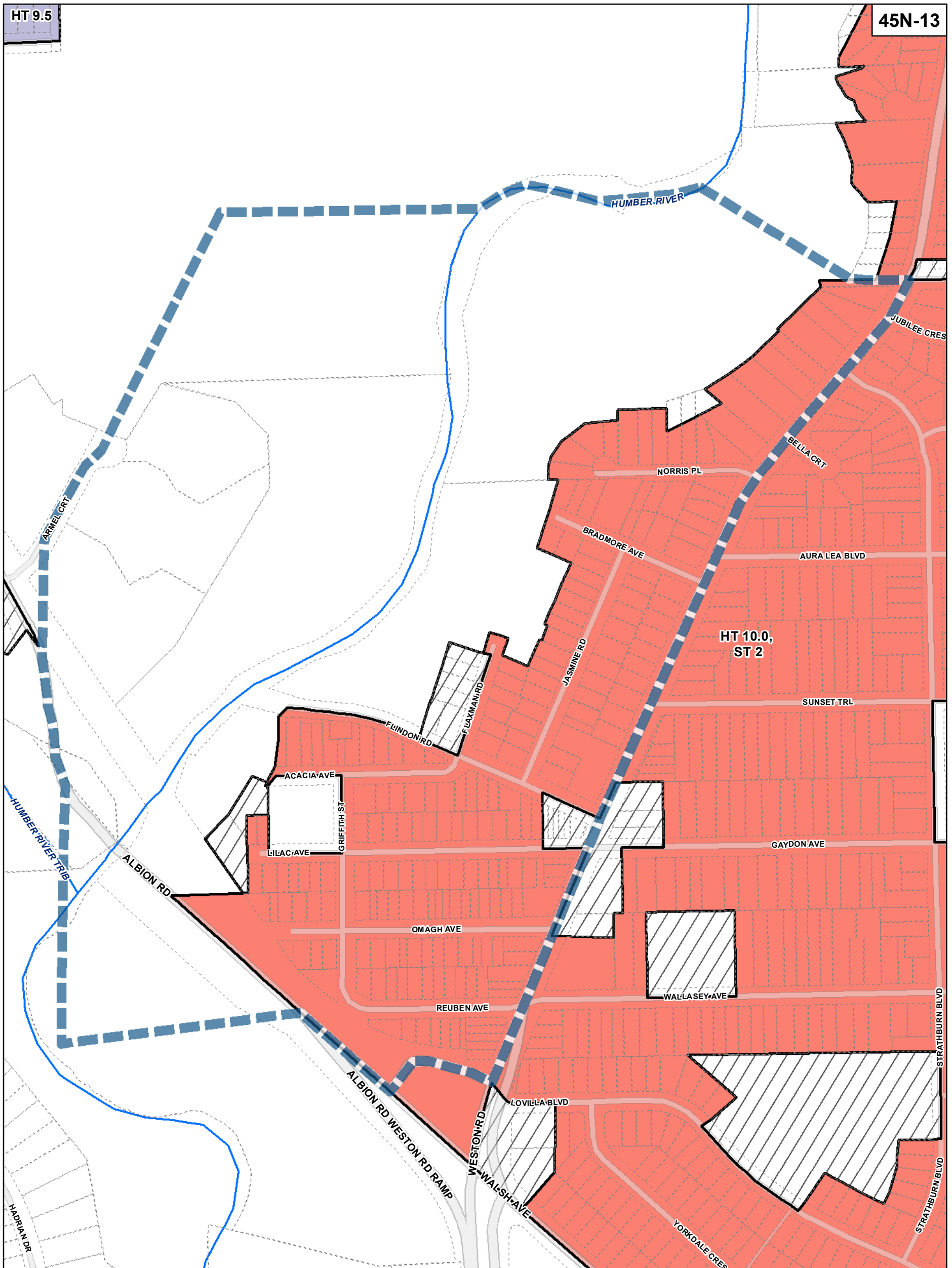


**TORONTO** City Planning

**Height Overlay Map**

**August 2010**

Maps must be read together with Zoning Bylaw text

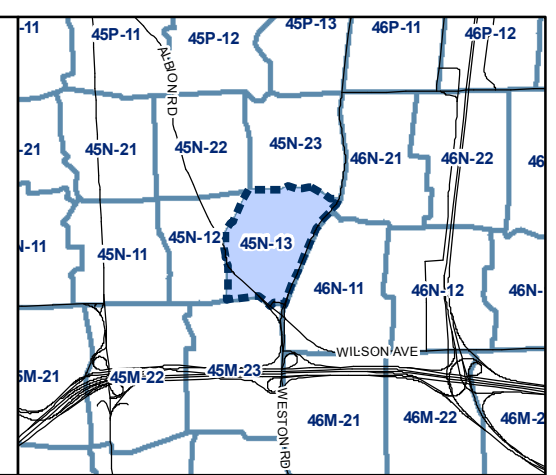


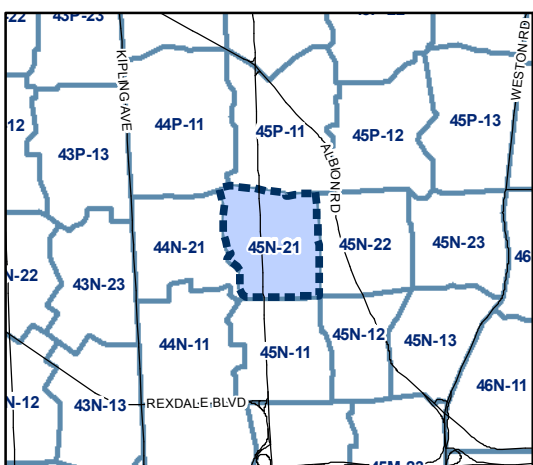
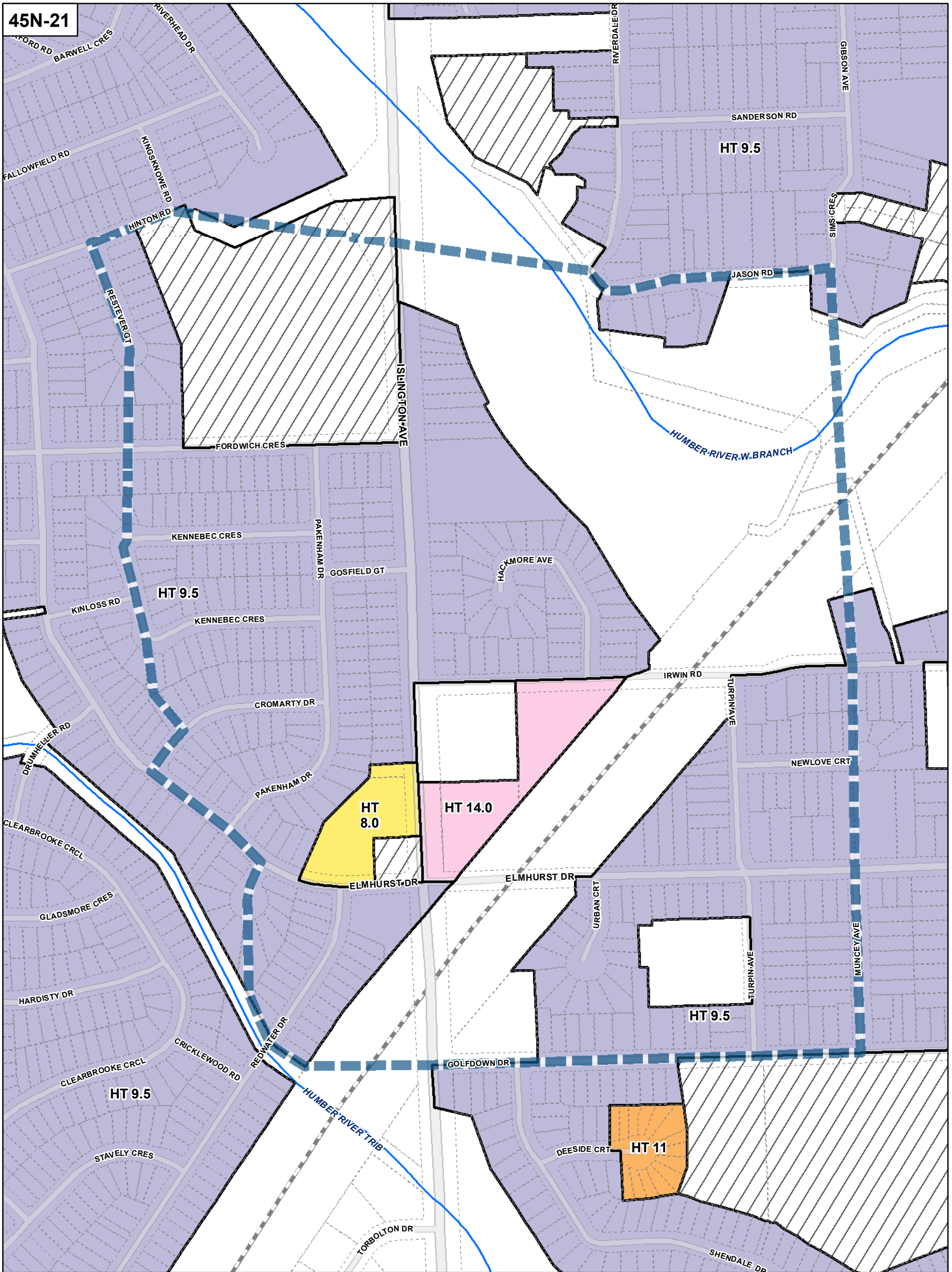
**TORONTO** City Planning  
**Height Overlay Map**  
 August 2010  
 Maps must be read together with Zoning Bylaw text

**Height**

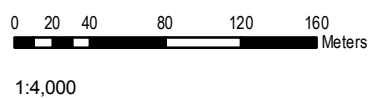
8 m	10.5 m	15 m	Map Sheet Boundary
9 m	11 m	16 m	Properties
9.5 m	12 m	18 m	Not Part of This Bylaw
10 m	14 m	Other	Railway
			Hydro Line

0 20 40 80 120 160 Meters  
 1:4,000





**Height**

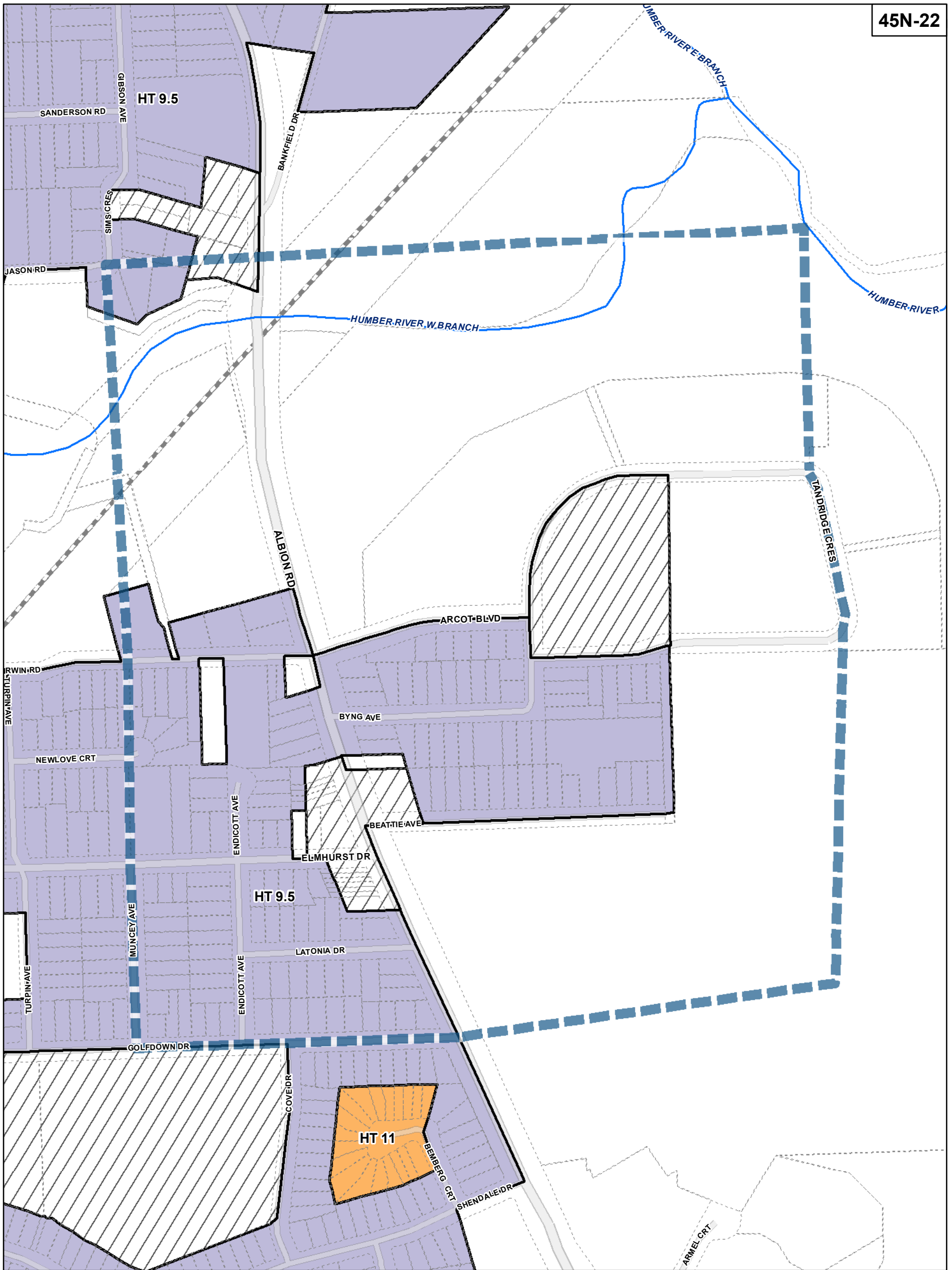



**TORONTO** City Planning

**Height Overlay Map**

**August 2010**

Maps must be read together with Zoning Bylaw text



**TORONTO City Planning**

*Height Overlay Map*

**August 2010**  
 Maps must be read together with Zoning Bylaw text

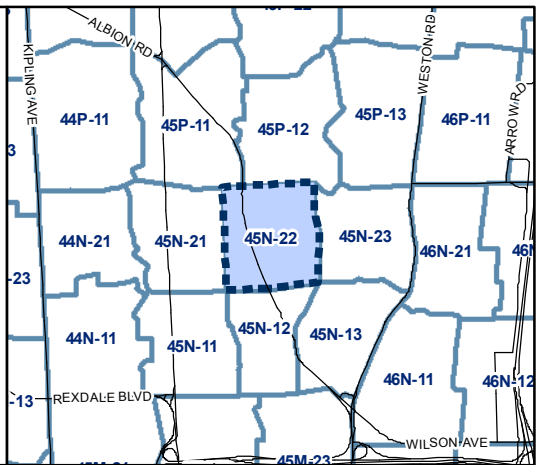
**Height**

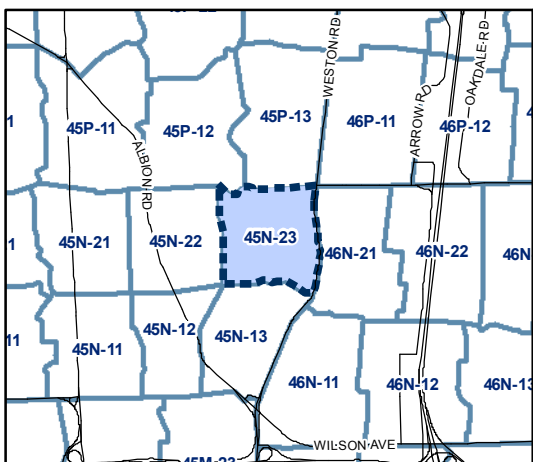
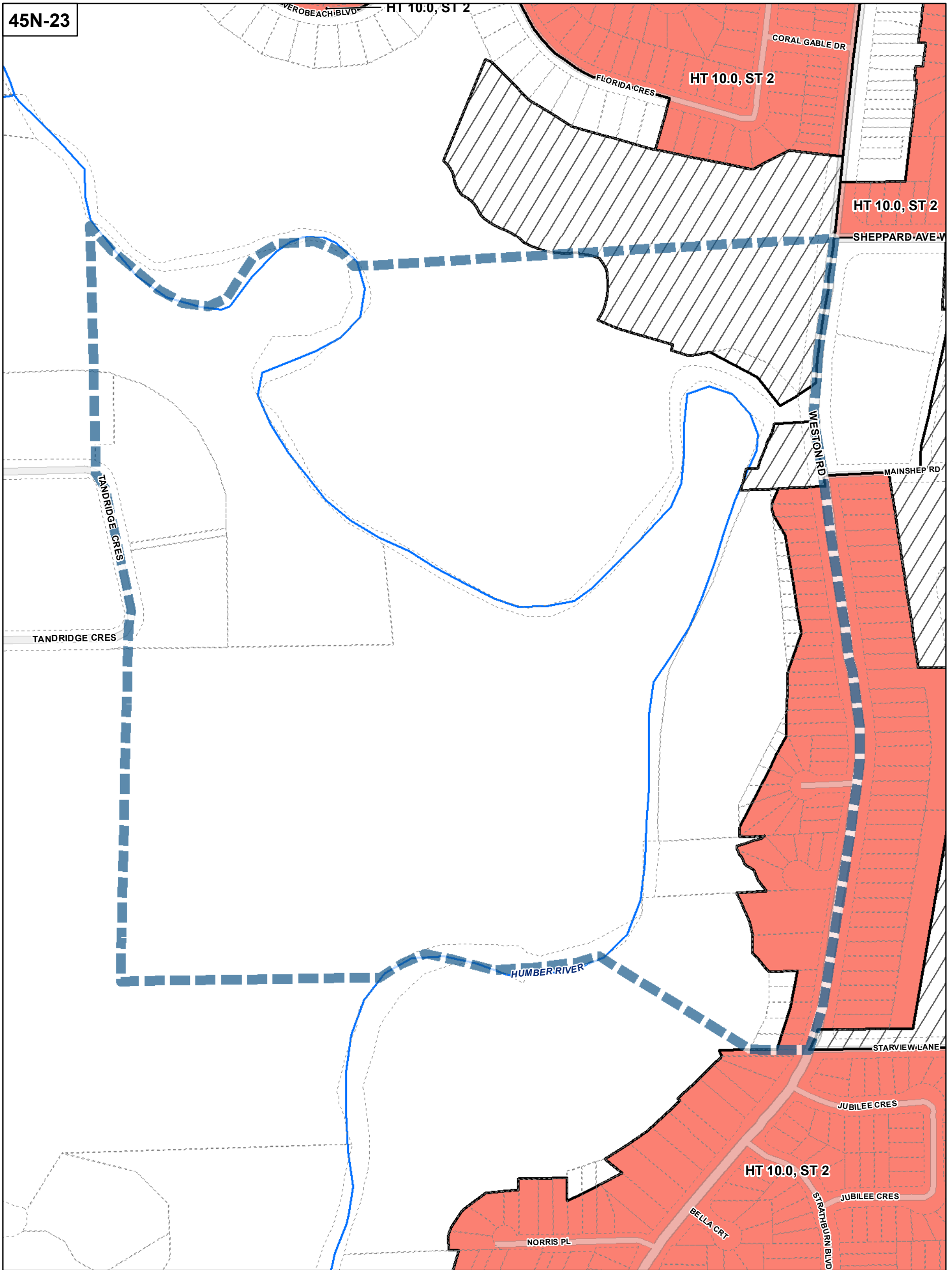
8 m	10.5 m	15 m
9 m	11 m	16 m
9.5 m	12 m	18 m
10 m	14 m	Other

- Map Sheet Boundary
- Properties
- Not Part of This Bylaw
- Railway
- Hydro Line

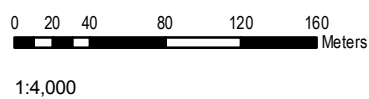
0 20 40 80 120 160 Meters

1:4,000





**Height**

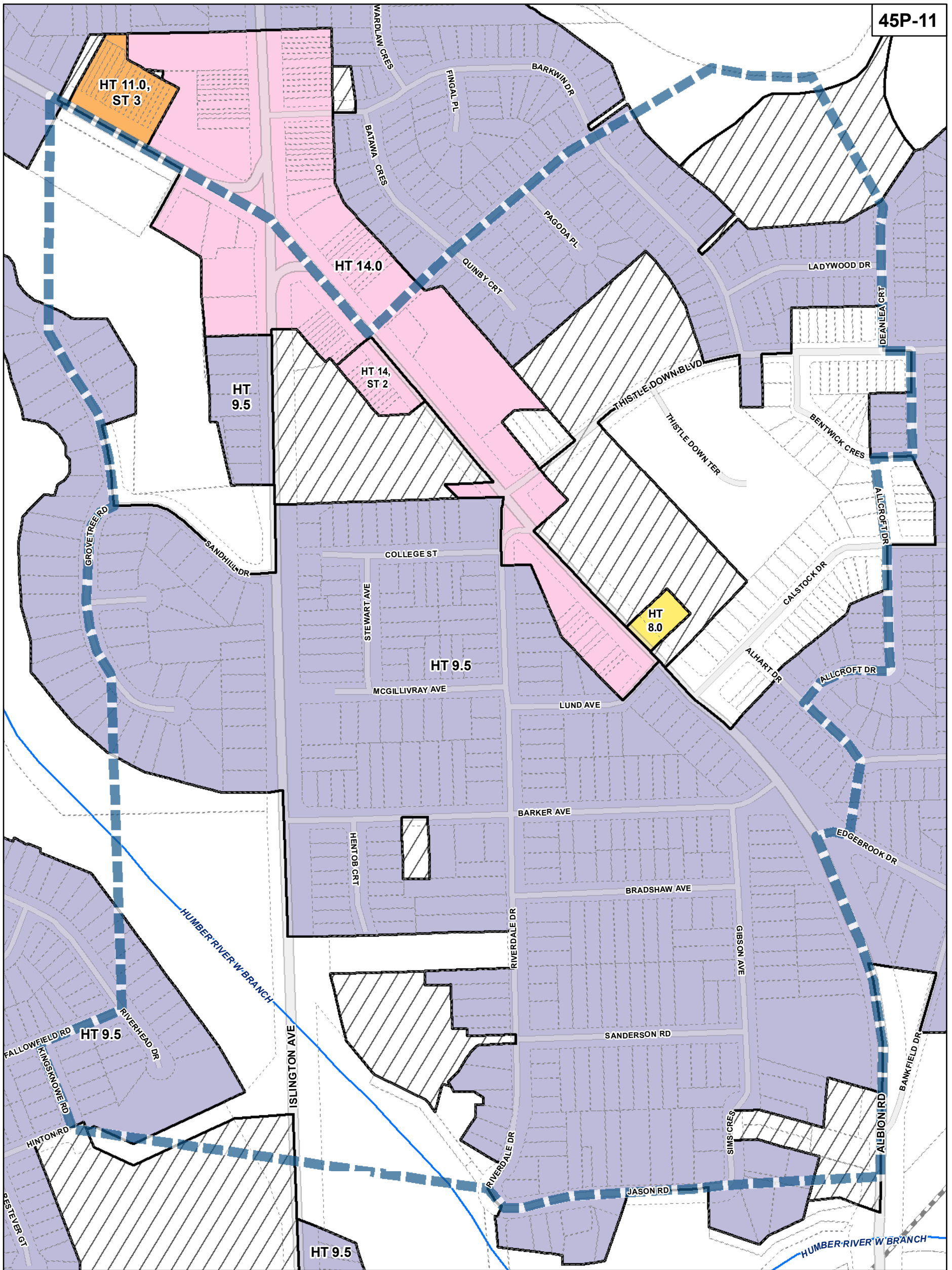



**TORONTO** City Planning

*Height Overlay Map*

**August 2010**

Maps must be read together with Zoning Bylaw text

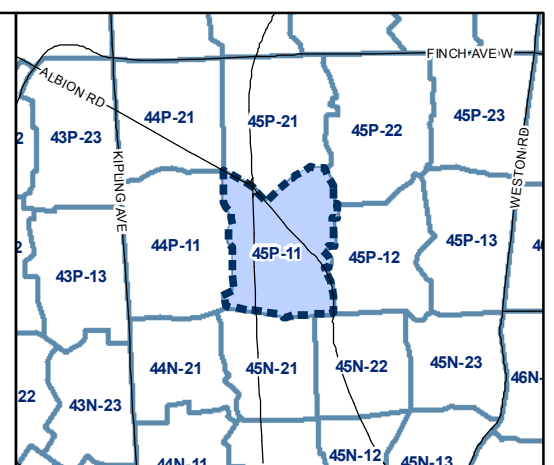
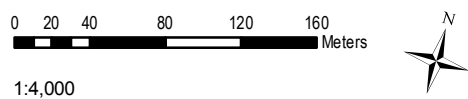


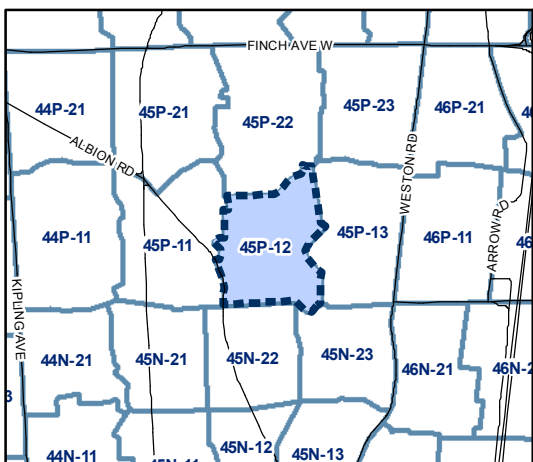
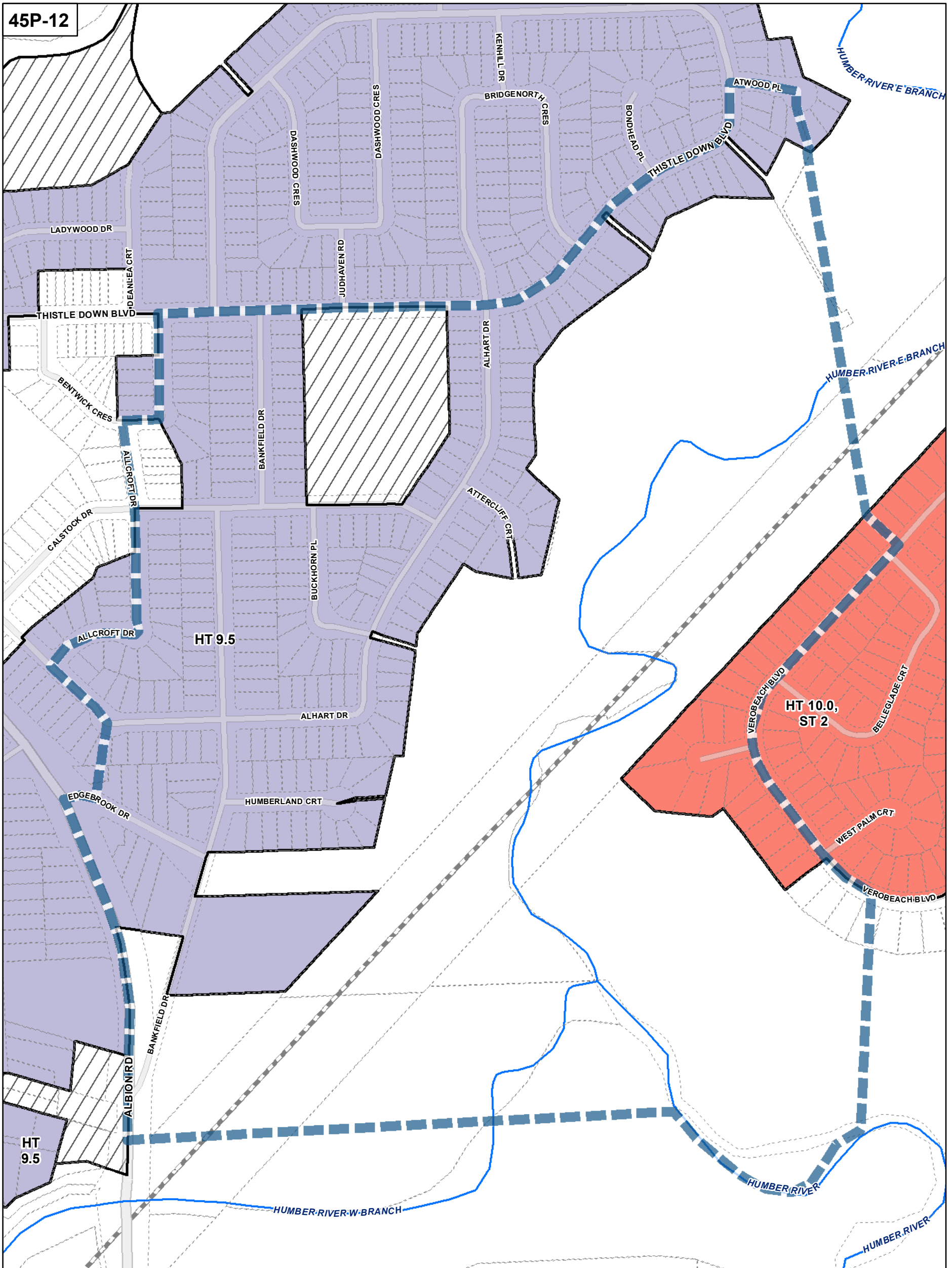
**Height Overlay Map**

August 2010

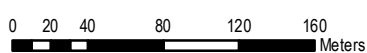
Maps must be read together with Zoning Bylaw text

**Height**



**Height**

1:4,000



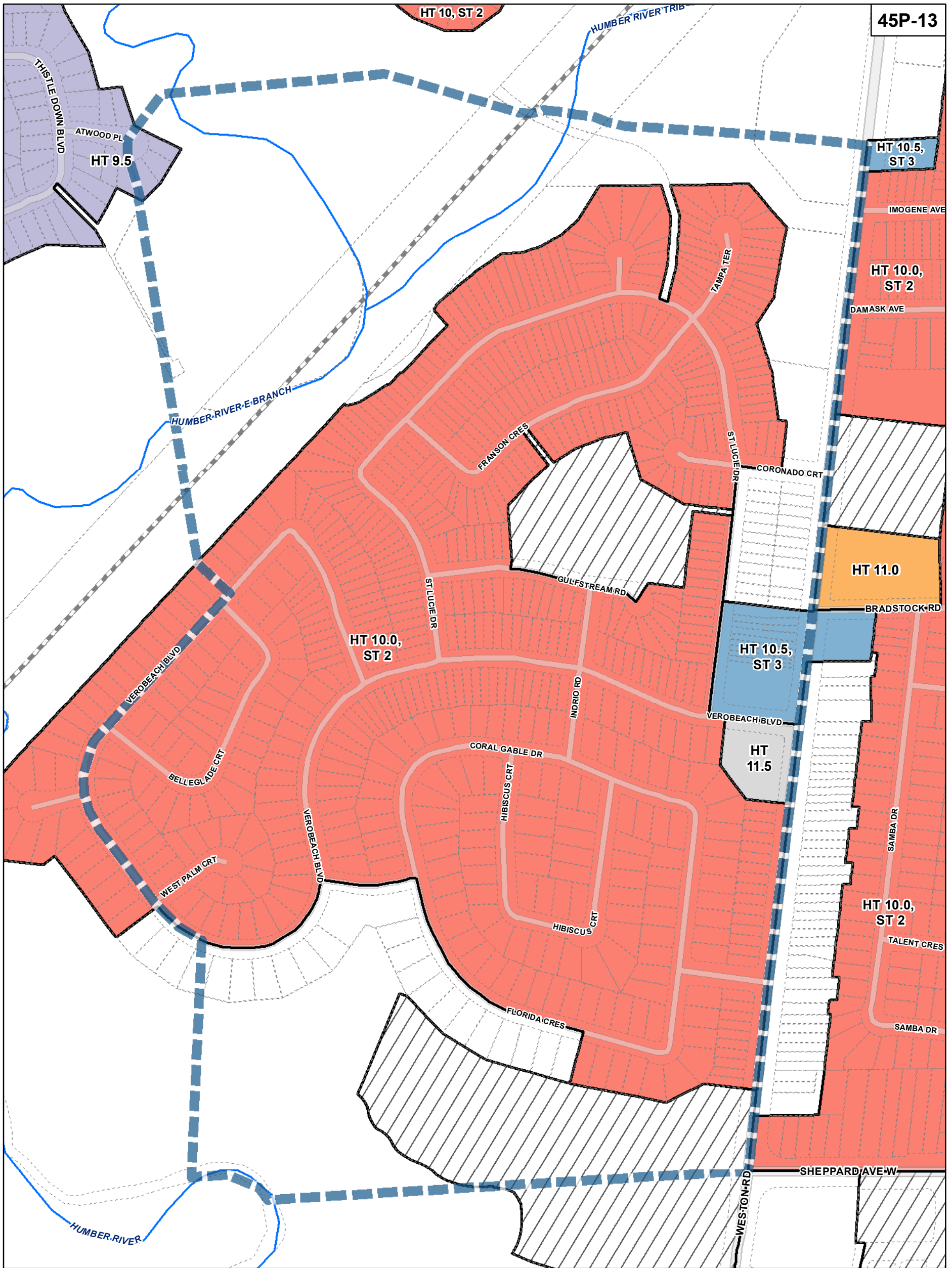
**TORONTO** City Planning

**Height Overlay Map**

**August 2010**

Maps must be read together with Zoning Bylaw text



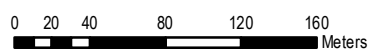


**Height Overlay Map**

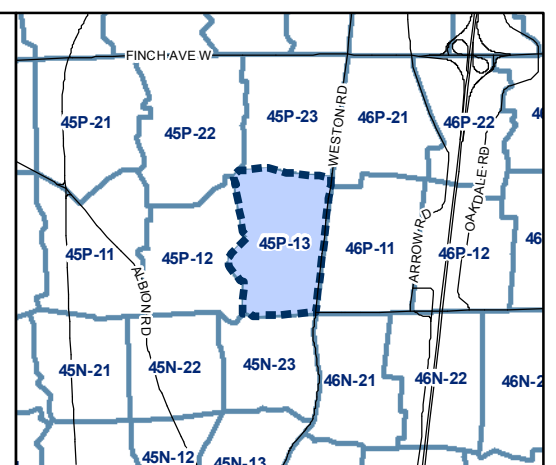
August 2010

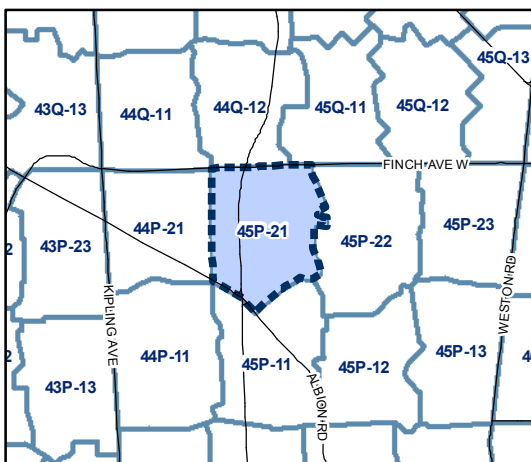
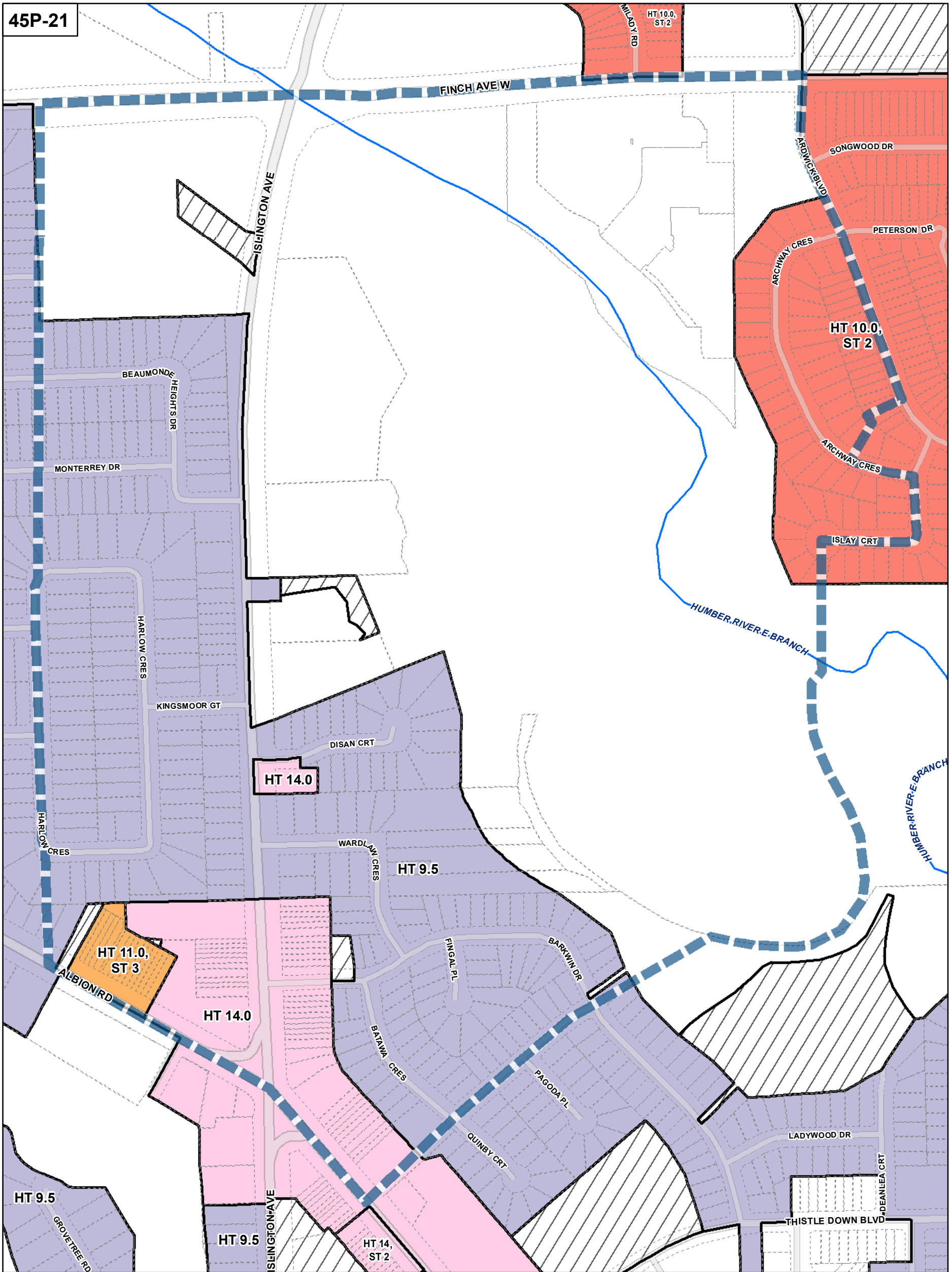
Maps must be read together with Zoning Bylaw text

**Height**




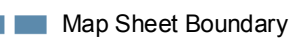





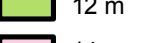

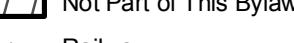


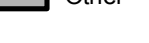
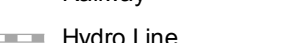




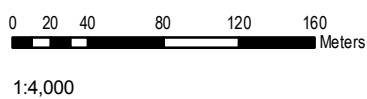
1:4,000





**Height**

 8 m	 10.5 m	 15 m	 Map Sheet Boundary
 9 m	 11 m	 16 m	 Properties
 9.5 m	 12 m	 18 m	 Not Part of This Bylaw
 10 m	 14 m	 Other	 Railway
			 Hydro Line

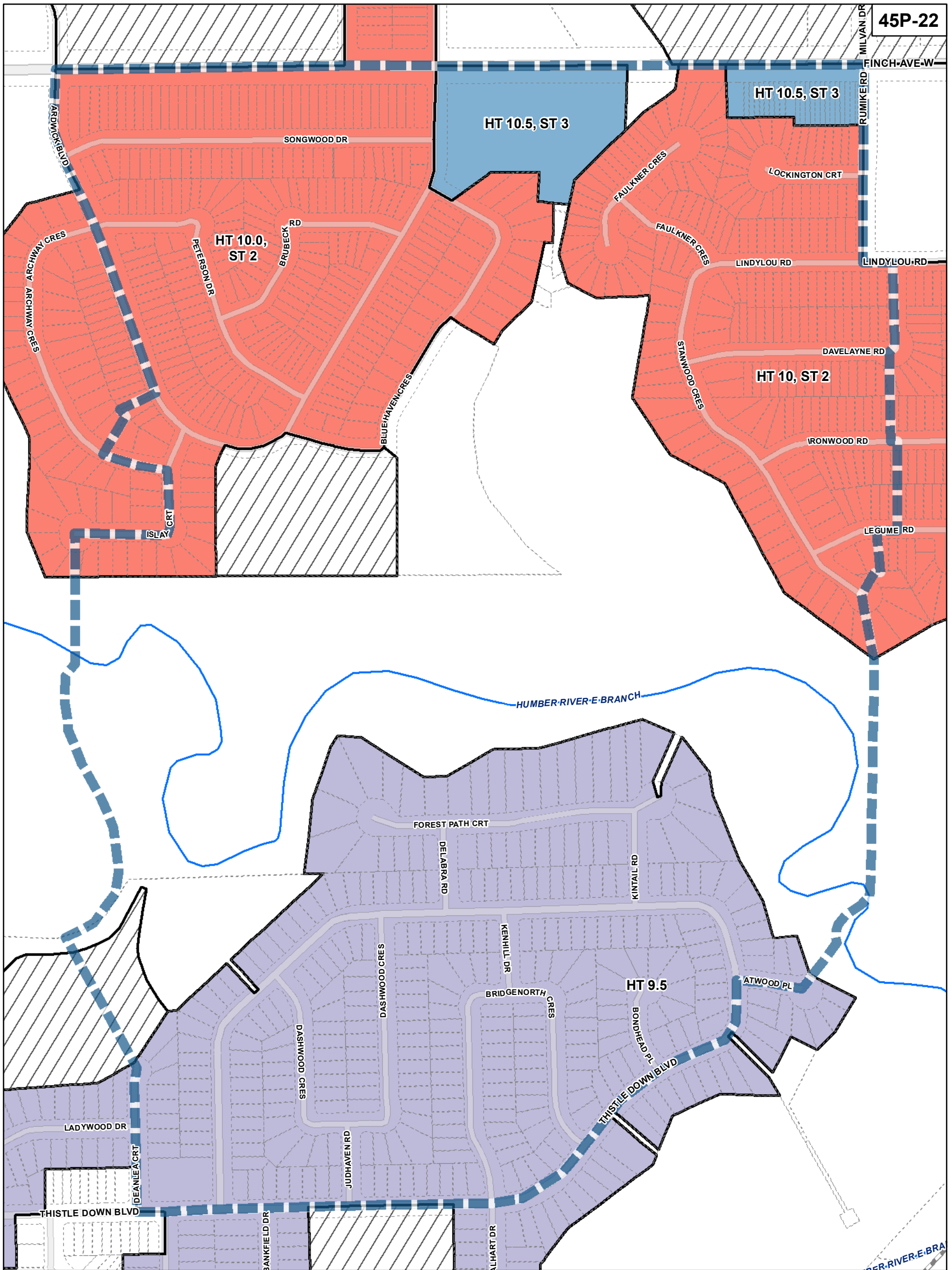


 **TORONTO** City Planning

**Height Overlay Map**

**August 2010**

Maps must be read together with Zoning Bylaw text



**Toronto City Planning**

**Height Overlay Map**

August 2010  
 Maps must be read together with Zoning Bylaw text

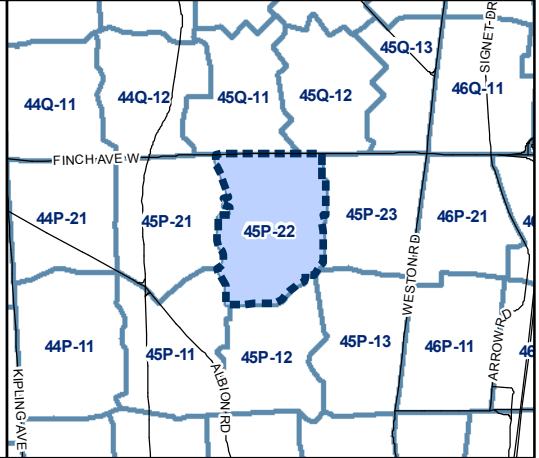
**Height**

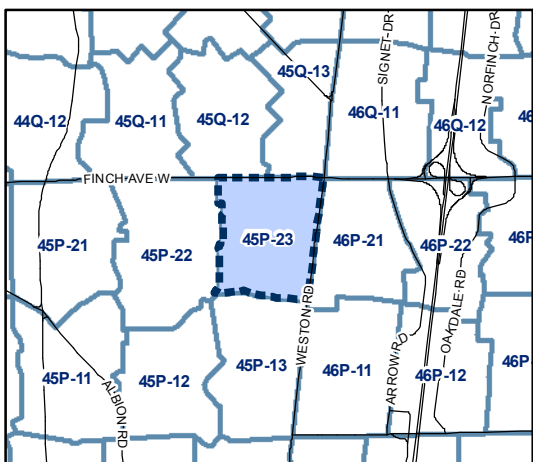
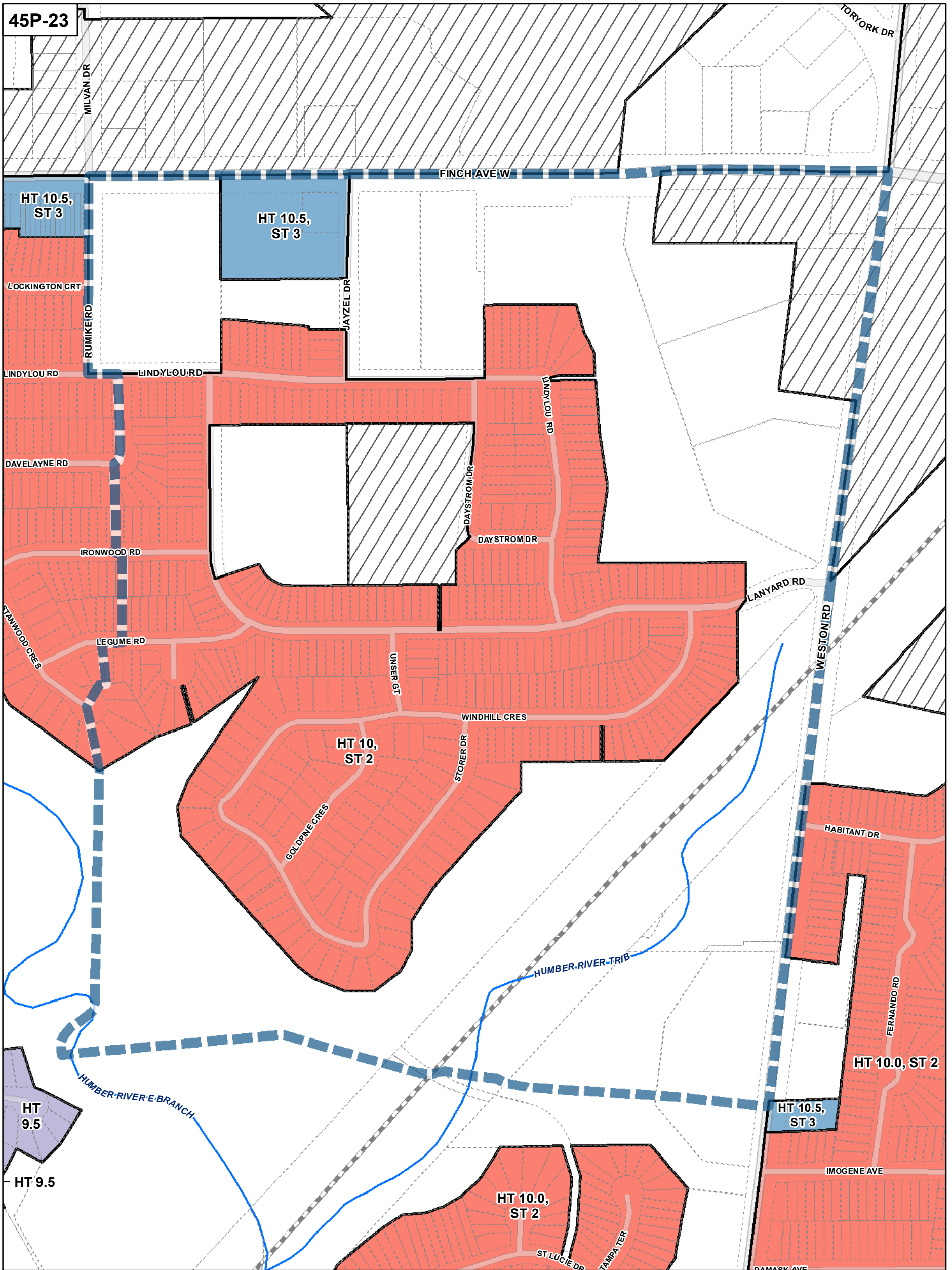
8 m	10.5 m	15 m	Map Sheet Boundary
9 m	11 m	16 m	Properties
9.5 m	12 m	18 m	Not Part of This Bylaw
10 m	14 m	Other	Railway
			Hydro Line

0 20 40 80 120 160 Meters

1:4,000

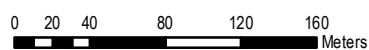
N





**Height**

8 m	10.5 m	15 m	Map Sheet Boundary
9 m	11 m	16 m	Properties
9.5 m	12 m	18 m	Not Part of This Bylaw
10 m	14 m	Other	Railway
			Hydro Line



1:4,000

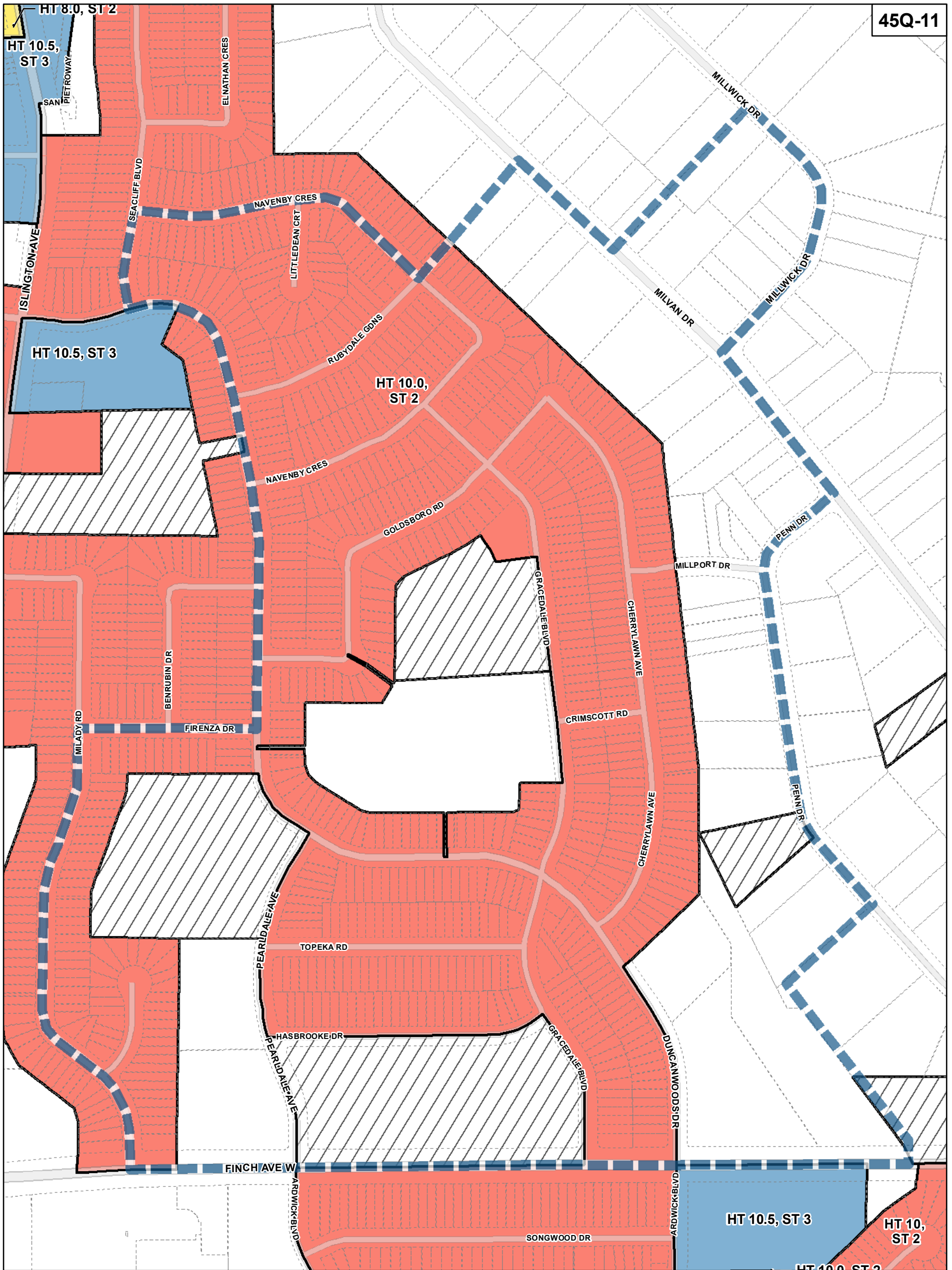


**TORONTO** City Planning

**Height Overlay Map**

**August 2010**

Maps must be read together with Zoning Bylaw text



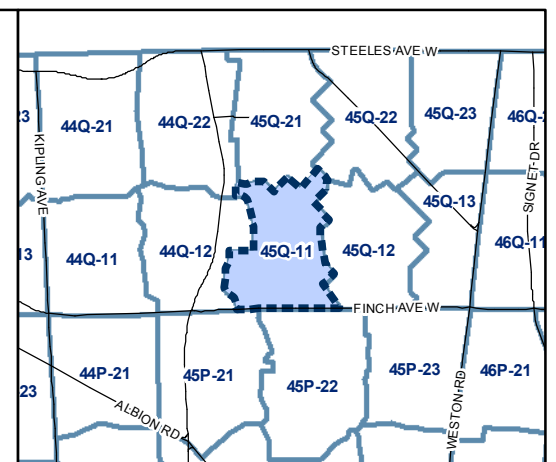
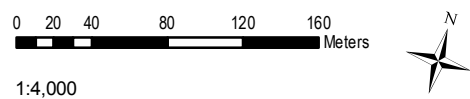
**Height Overlay Map**

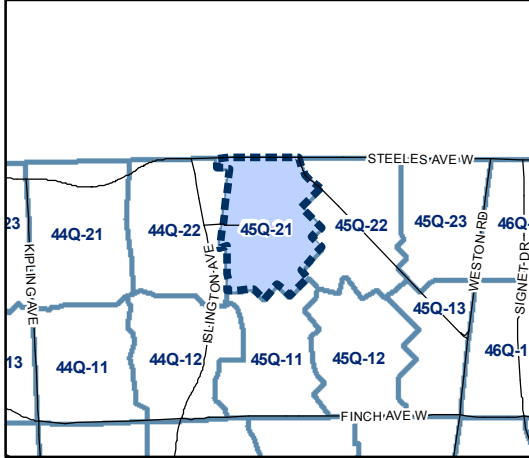
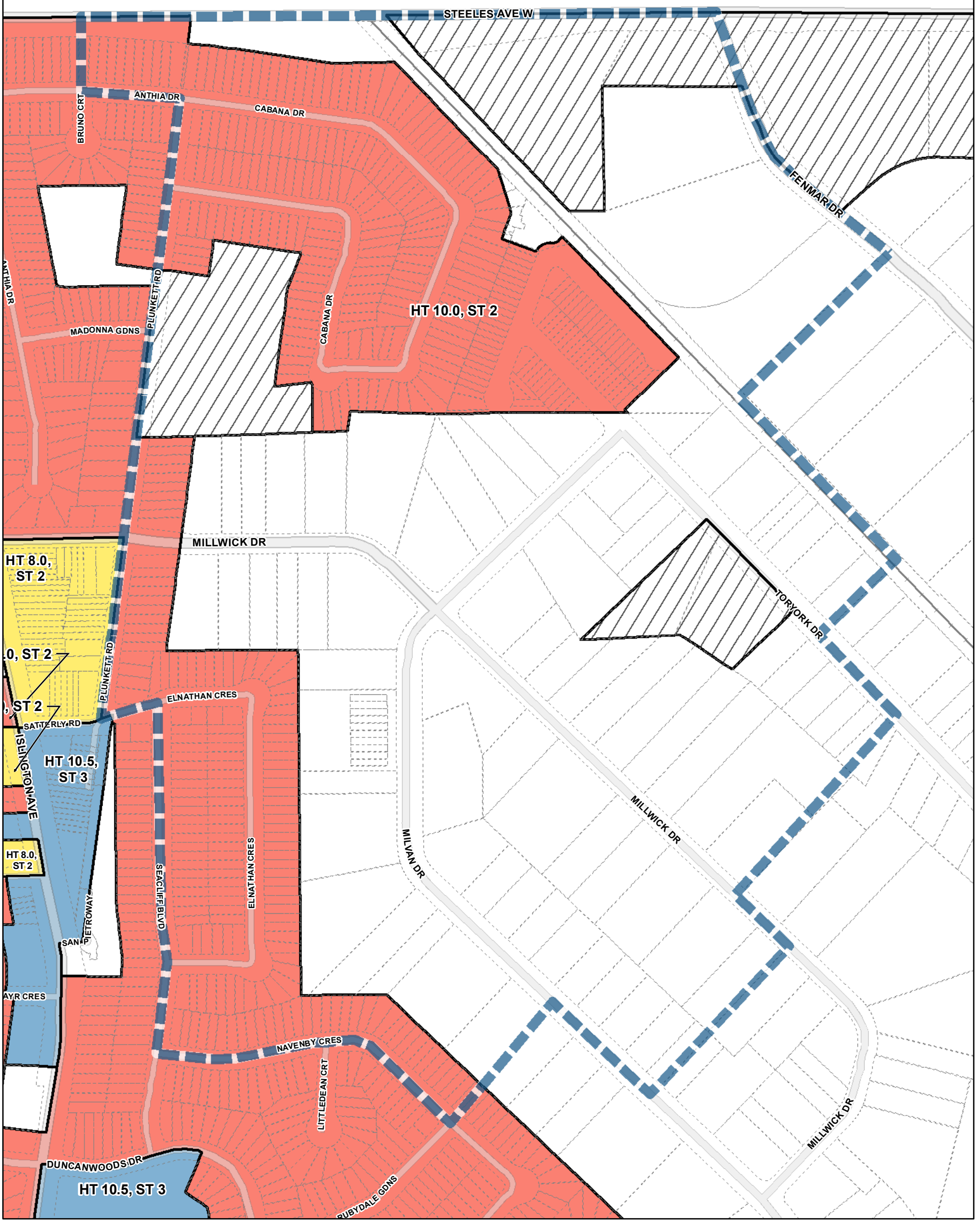
August 2010

Maps must be read together with Zoning Bylaw text

**Height**

	8 m		10.5 m		15 m		Map Sheet Boundary
	9 m		11 m		16 m		Properties
	9.5 m		12 m		18 m		Not Part of This Bylaw
	10 m		14 m		Other		Railway
							Hydro Line





**Height**

8 m	10.5 m	15 m	Map Sheet Boundary
9 m	11 m	16 m	Properties
9.5 m	12 m	18 m	Not Part of This Bylaw
10 m	14 m	Other	Railway
			Hydro Line

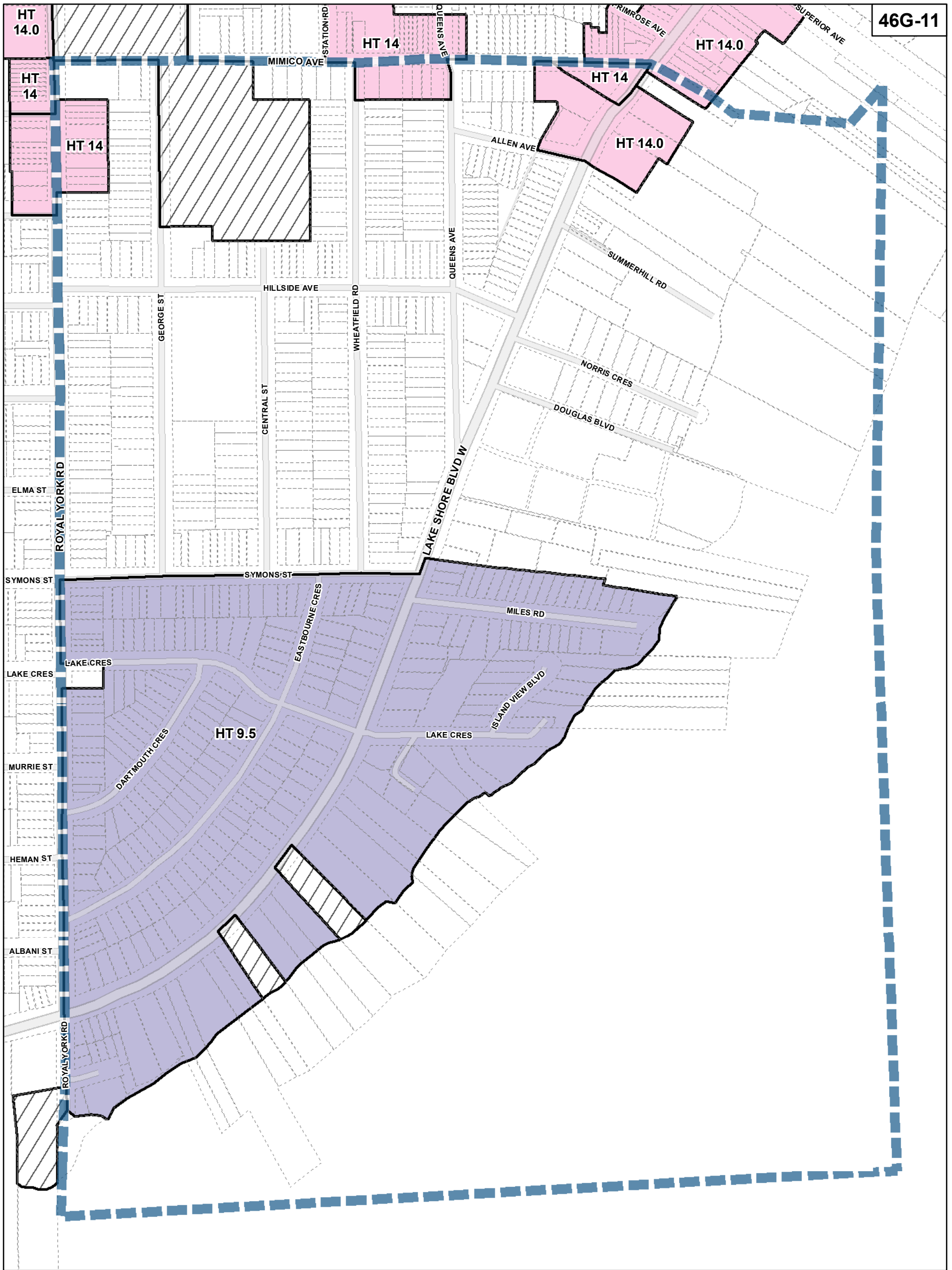
0 20 40 80 120 160 Meters

1:4,000

**TORONTO** City Planning

**Height Overlay Map**

**August 2010**  
Maps must be read together with Zoning Bylaw text



46G-11

**TORONTO** City Planning

*Height Overlay Map*

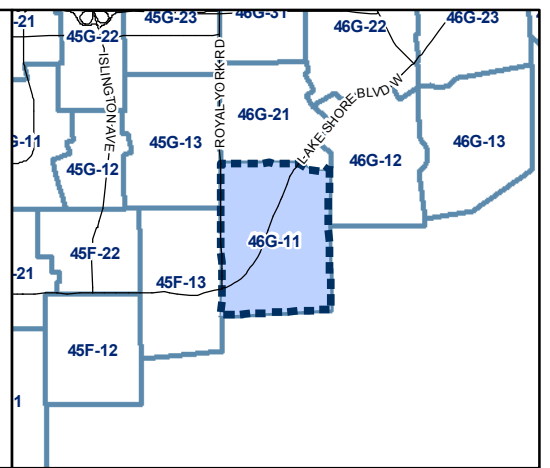
August 2010  
 Maps must be read together with Zoning Bylaw text

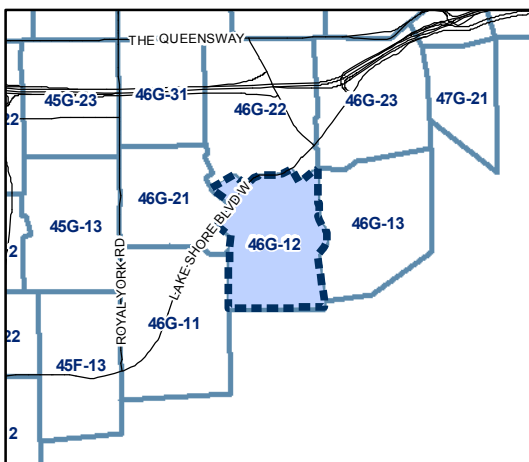
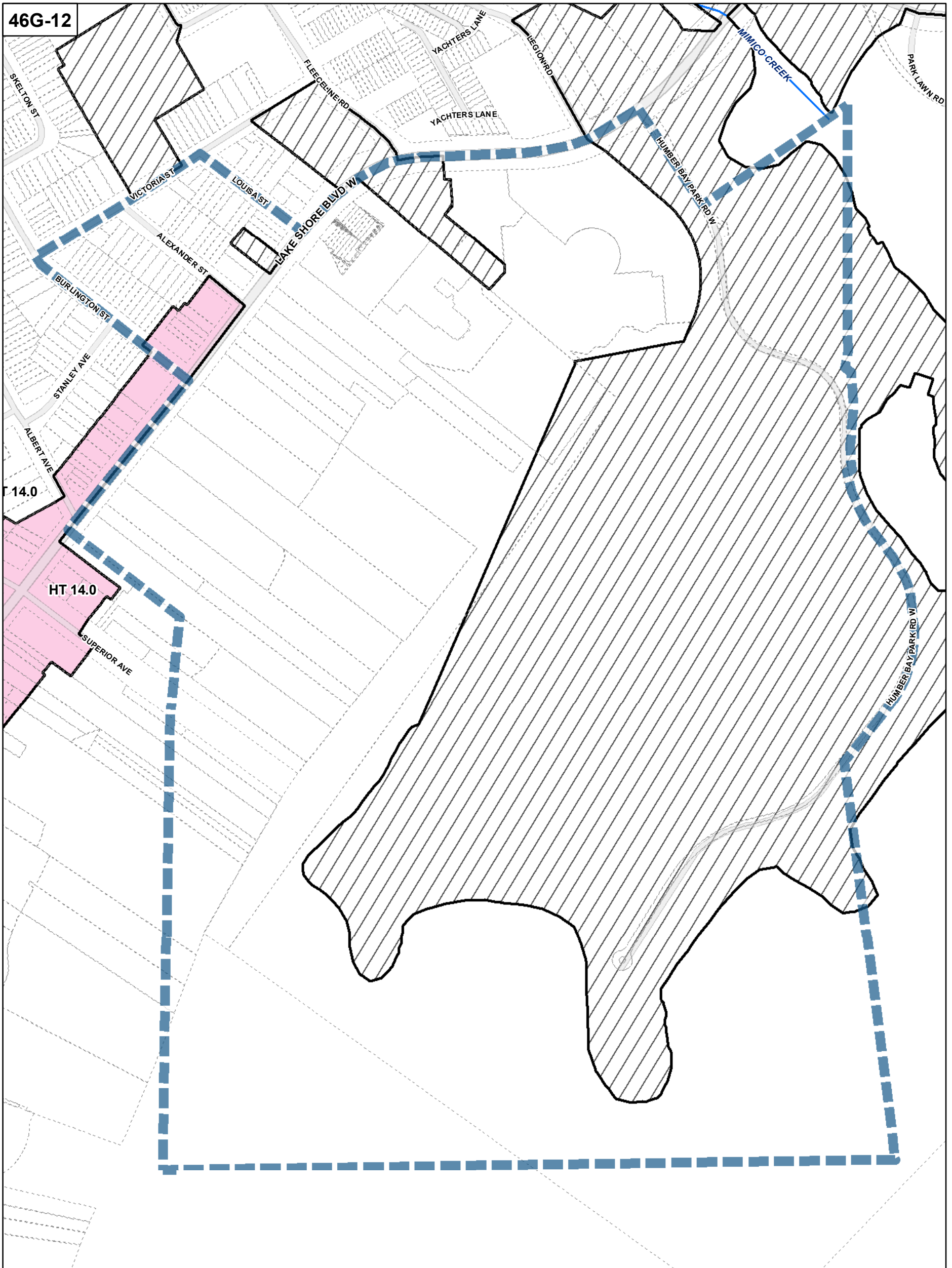
**Height**

8 m	10.5 m	15 m	Map Sheet Boundary
9 m	11 m	16 m	Properties
9.5 m	12 m	18 m	Not Part of This Bylaw
10 m	14 m	Other	Railway
			Hydro Line

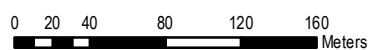
0 20 40 80 120 160 Meters

1:4,000





**Height**

1:4,000



**TORONTO** City Planning

**Height Overlay Map**

**August 2010**

Maps must be read together with Zoning Bylaw text