

**Toronto City Planning**

**Height Overlay Map**

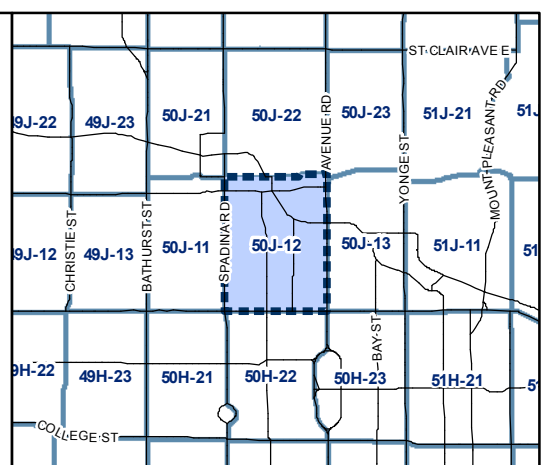
August 2010  
 Maps must be read together with Zoning Bylaw text

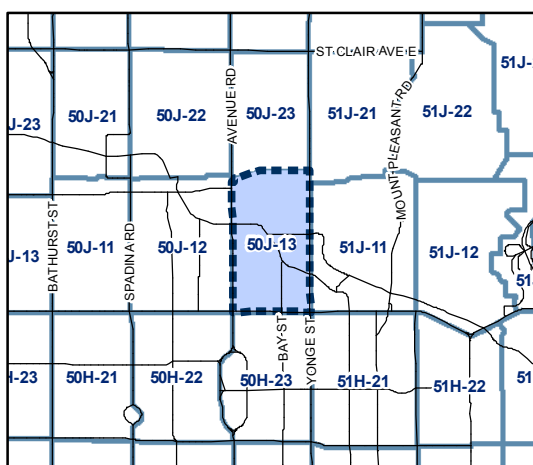
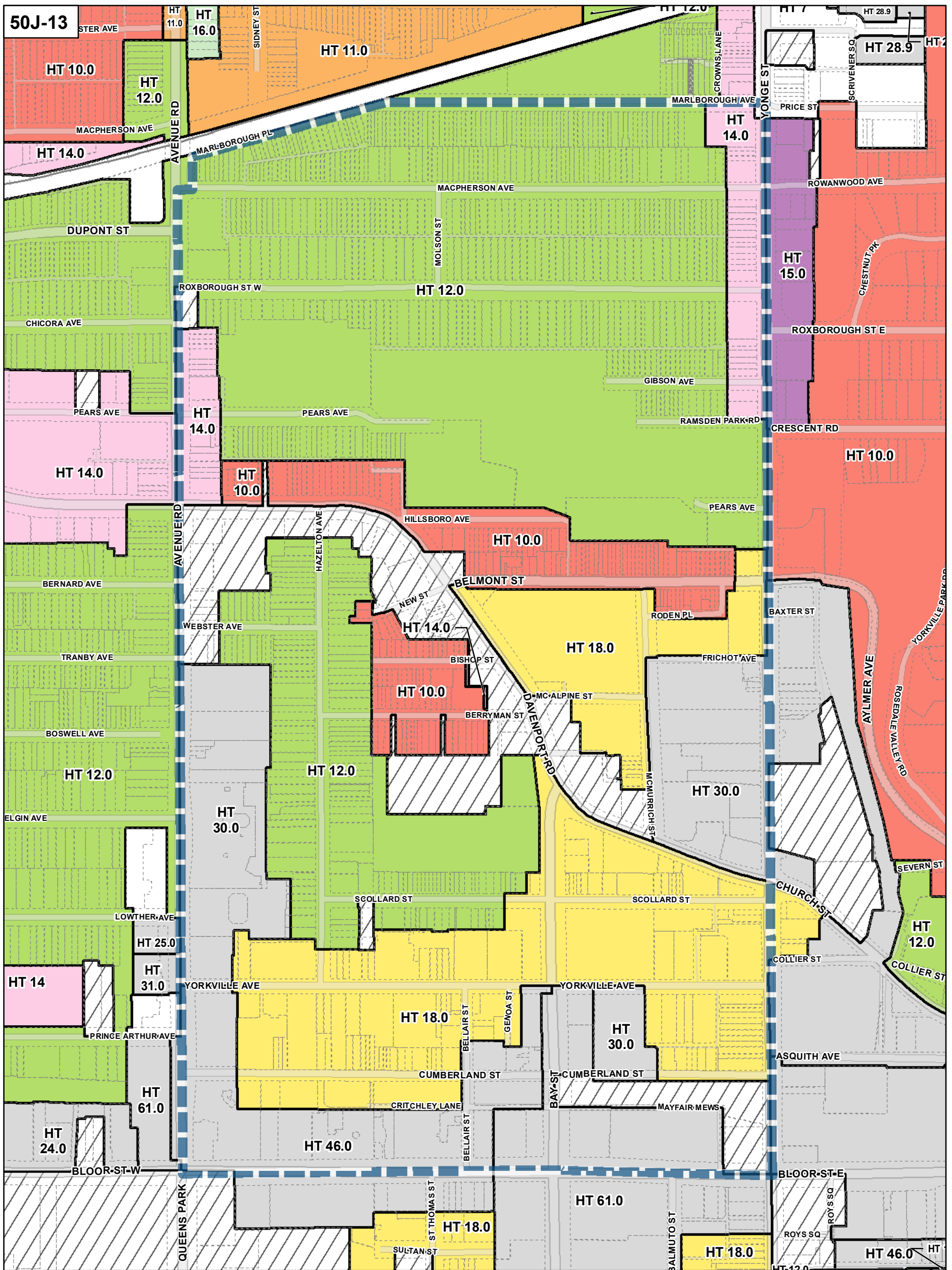
**Height**

8 m	10.5 m	15 m
9 m	11 m	16 m
9.5 m	12 m	18 m
10 m	14 m	Other

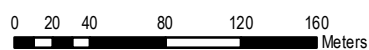
- Map Sheet Boundary
- Properties
- Not Part of This Bylaw
- Railway
- Hydro Line

0 20 40 80 120 160 Meters  
 1:4,000





**Height**

1:4,000

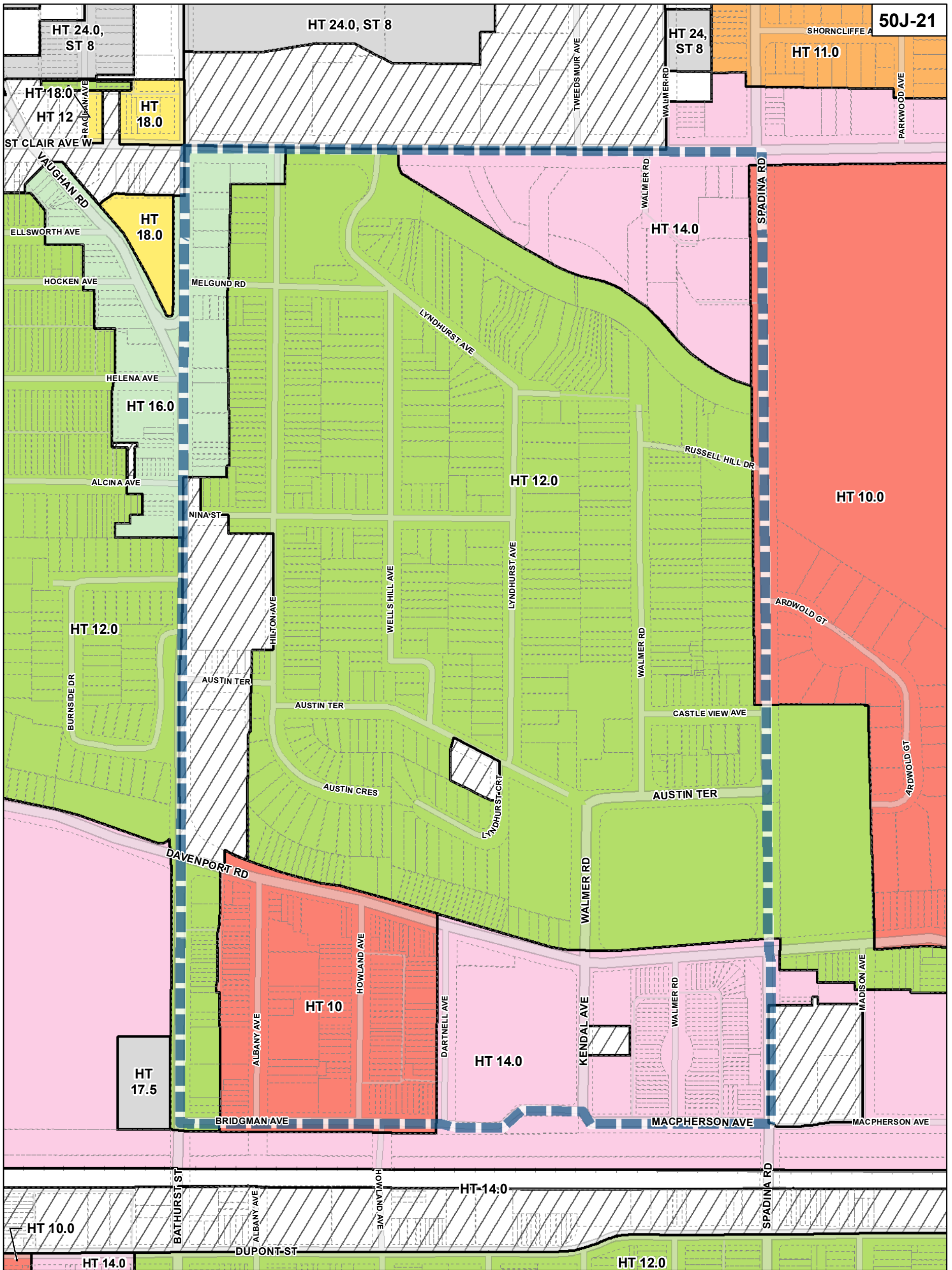


**TORONTO** City Planning

**Height Overlay Map**

**August 2010**

Maps must be read together with Zoning Bylaw text



**Toronto City Planning**

**Height Overlay Map**

**August 2010**  
 Maps must be read together with Zoning Bylaw text

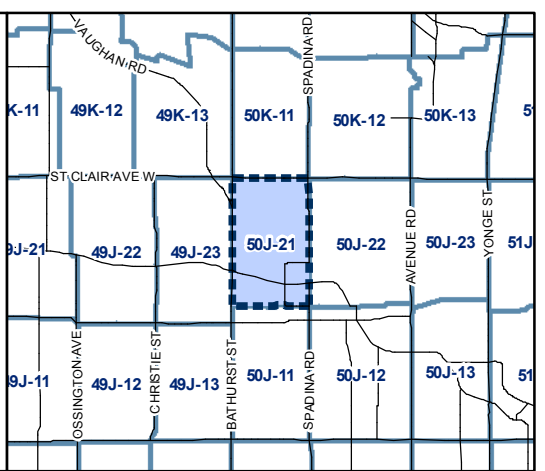
**Height**

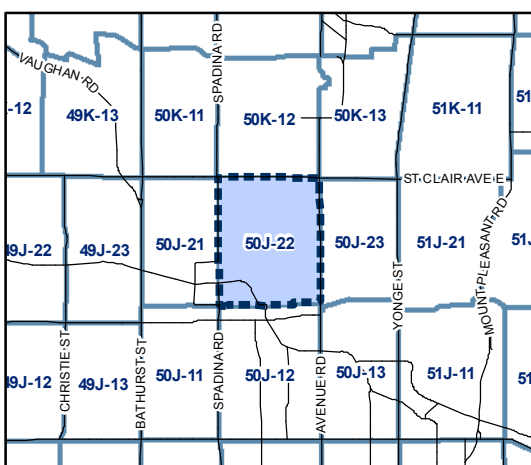
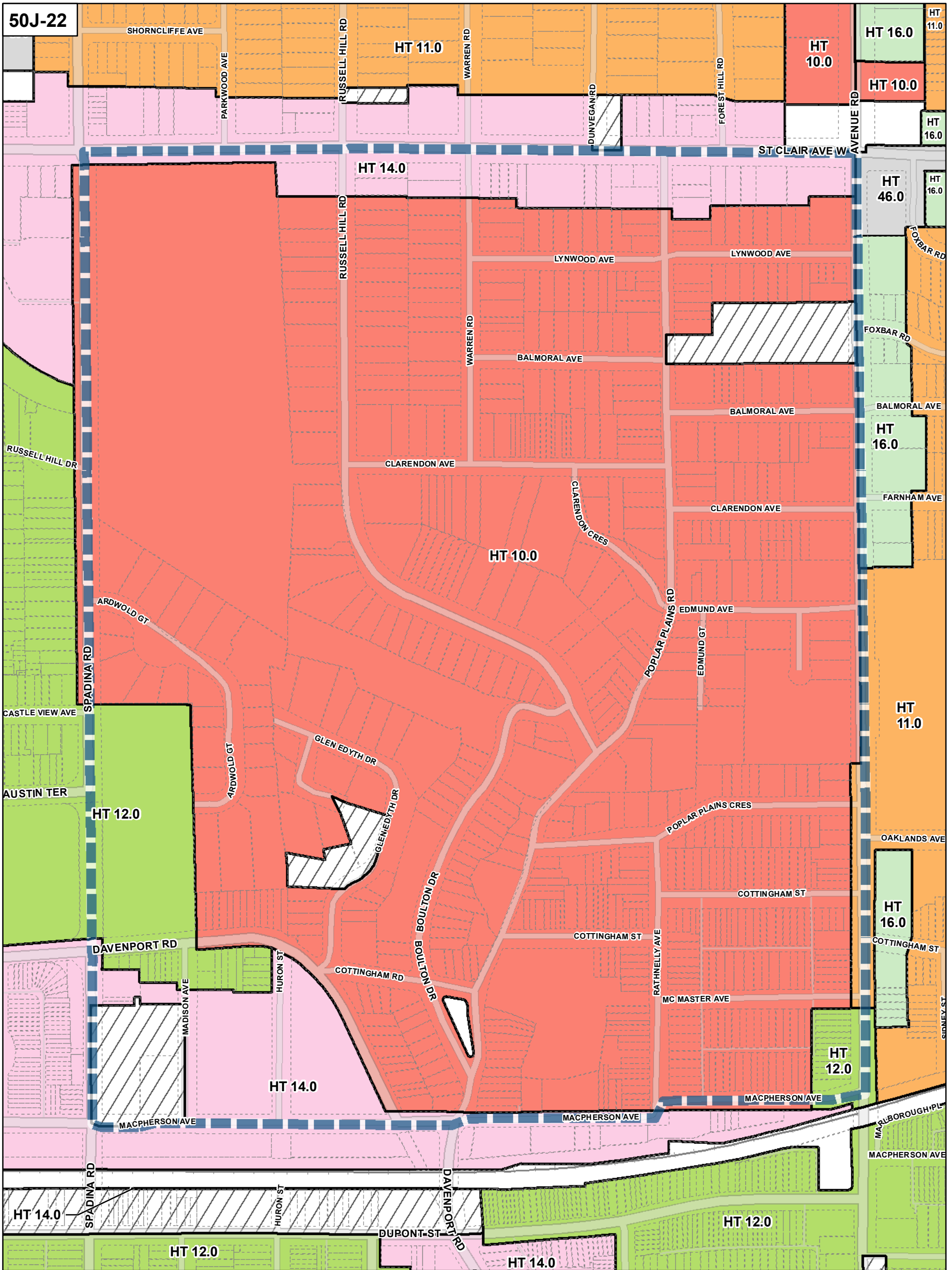
8 m	10.5 m	15 m
9 m	11 m	16 m
9.5 m	12 m	18 m
10 m	14 m	Other

- Map Sheet Boundary
- Properties
- Not Part of This Bylaw
- Railway
- Hydro Line

0 20 40 80 120 160 Meters

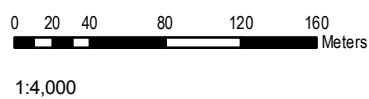
1:4,000





**Height**

- |       |        |       |                        |
|-------|--------|-------|------------------------|
| 8 m   | 10.5 m | 15 m  | Map Sheet Boundary     |
| 9 m   | 11 m   | 16 m  | Properties             |
| 9.5 m | 12 m   | 18 m  | Not Part of This Bylaw |
| 10 m  | 14 m   | Other | Railway                |
|       |        |       | Hydro Line             |

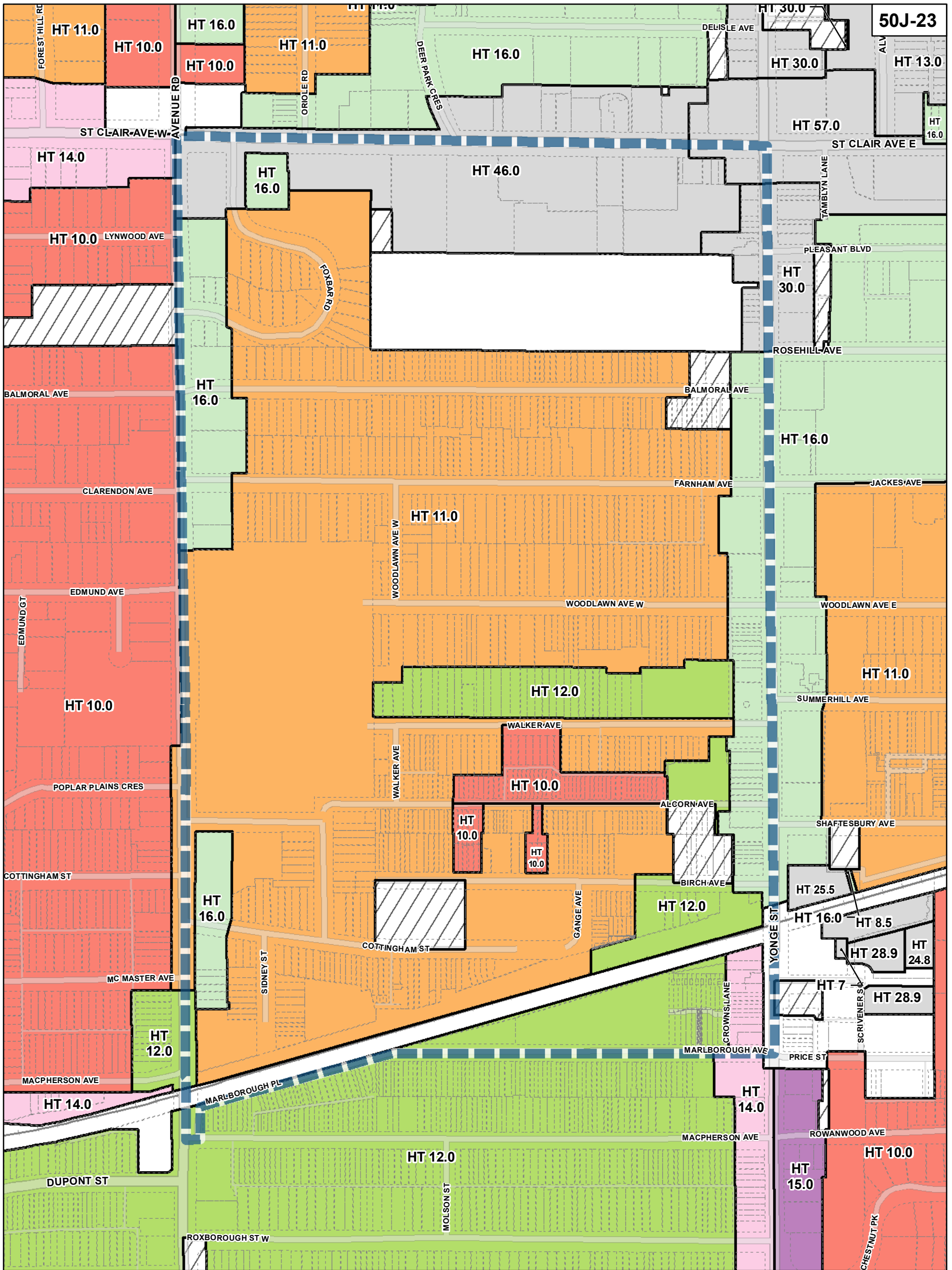


**TORONTO** City Planning

**Height Overlay Map**

**August 2010**

Maps must be read together with Zoning Bylaw text



**Toronto City Planning**

**Height Overlay Map**

**August 2010**

Maps must be read together with Zoning Bylaw text

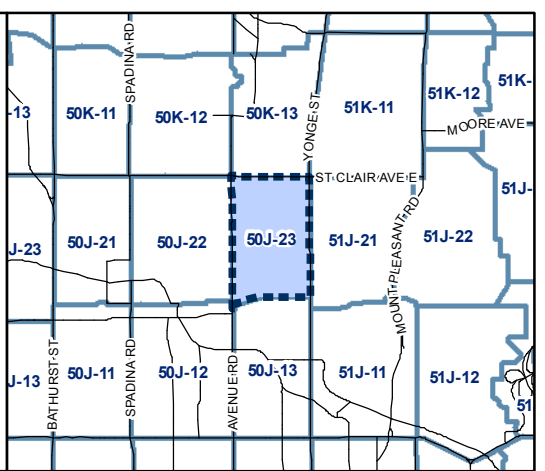
**Height**

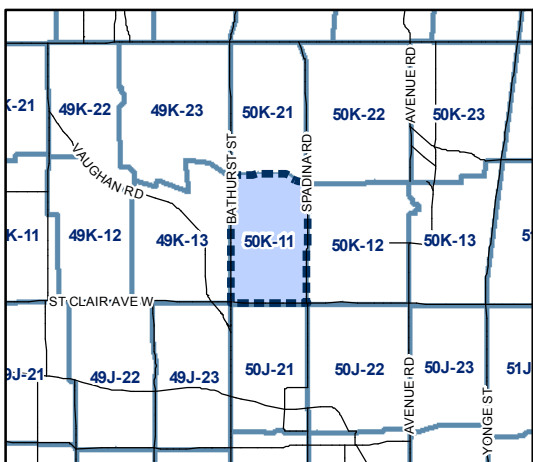
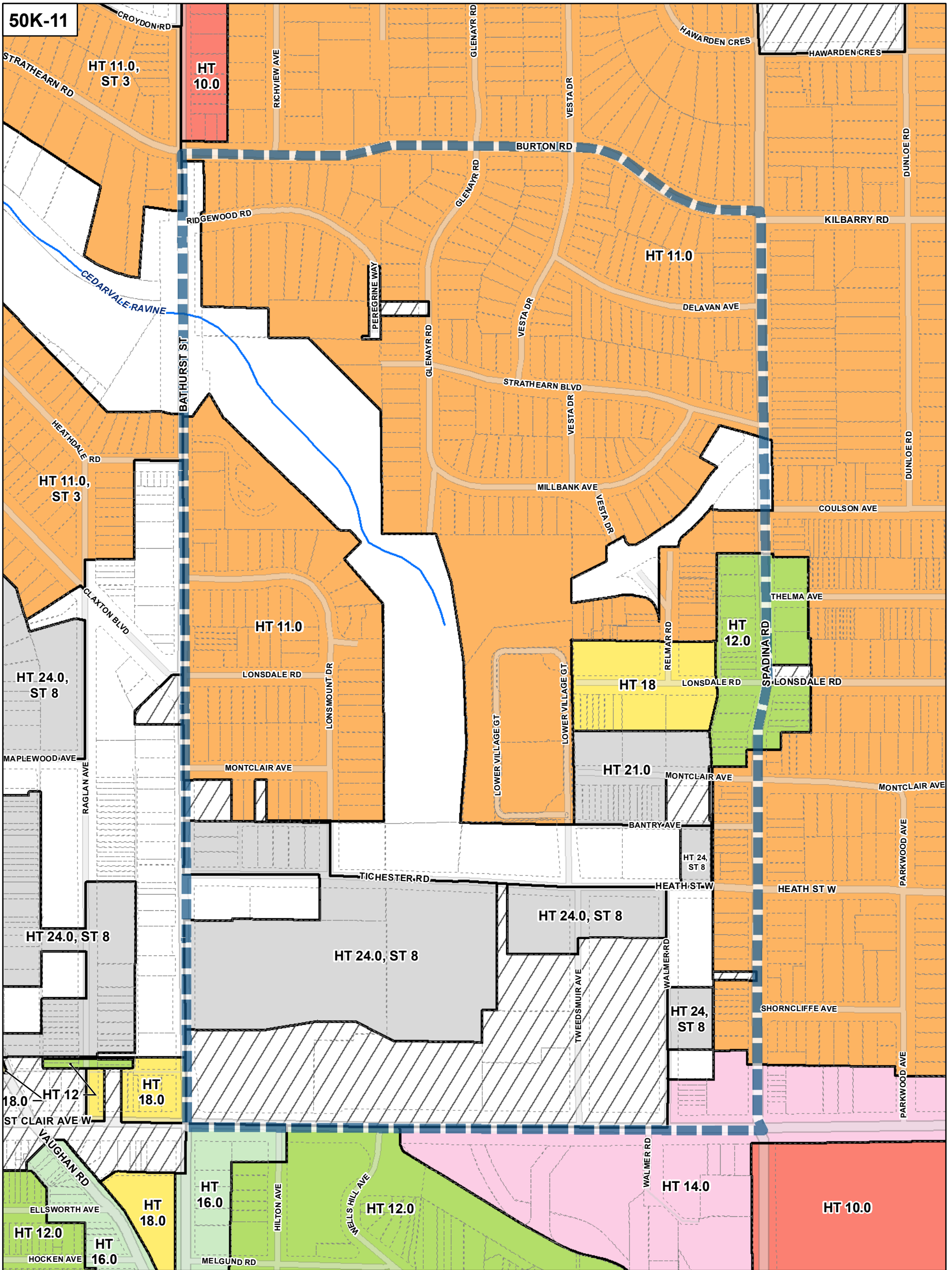
8 m	10.5 m	15 m
9 m	11 m	16 m
9.5 m	12 m	18 m
10 m	14 m	Other

- Map Sheet Boundary
- Properties
- Not Part of This Bylaw
- Railway
- Hydro Line

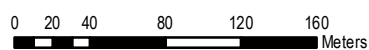
0 20 40 80 120 160 Meters

1:4,000





**Height**

1:4,000

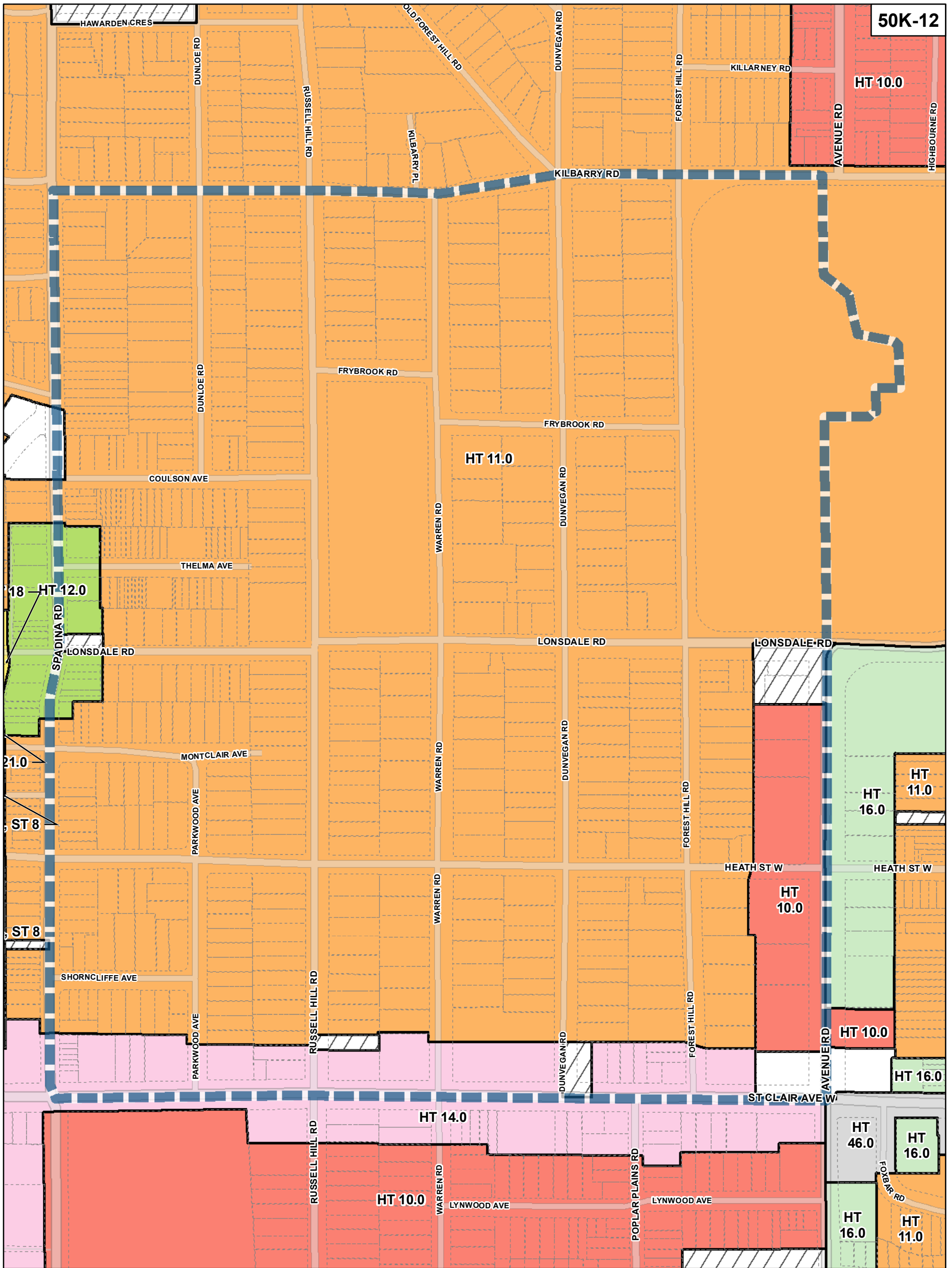


**TORONTO** City Planning

**Height Overlay Map**

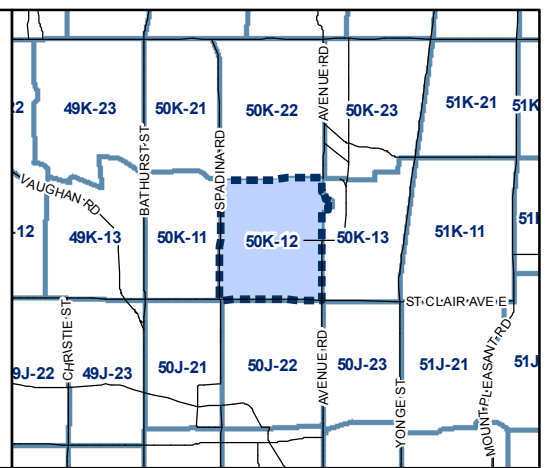
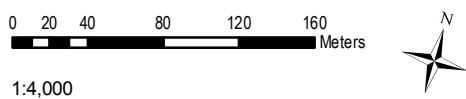
**August 2010**

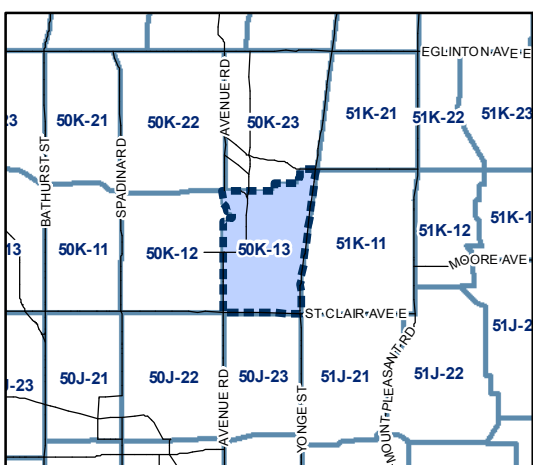
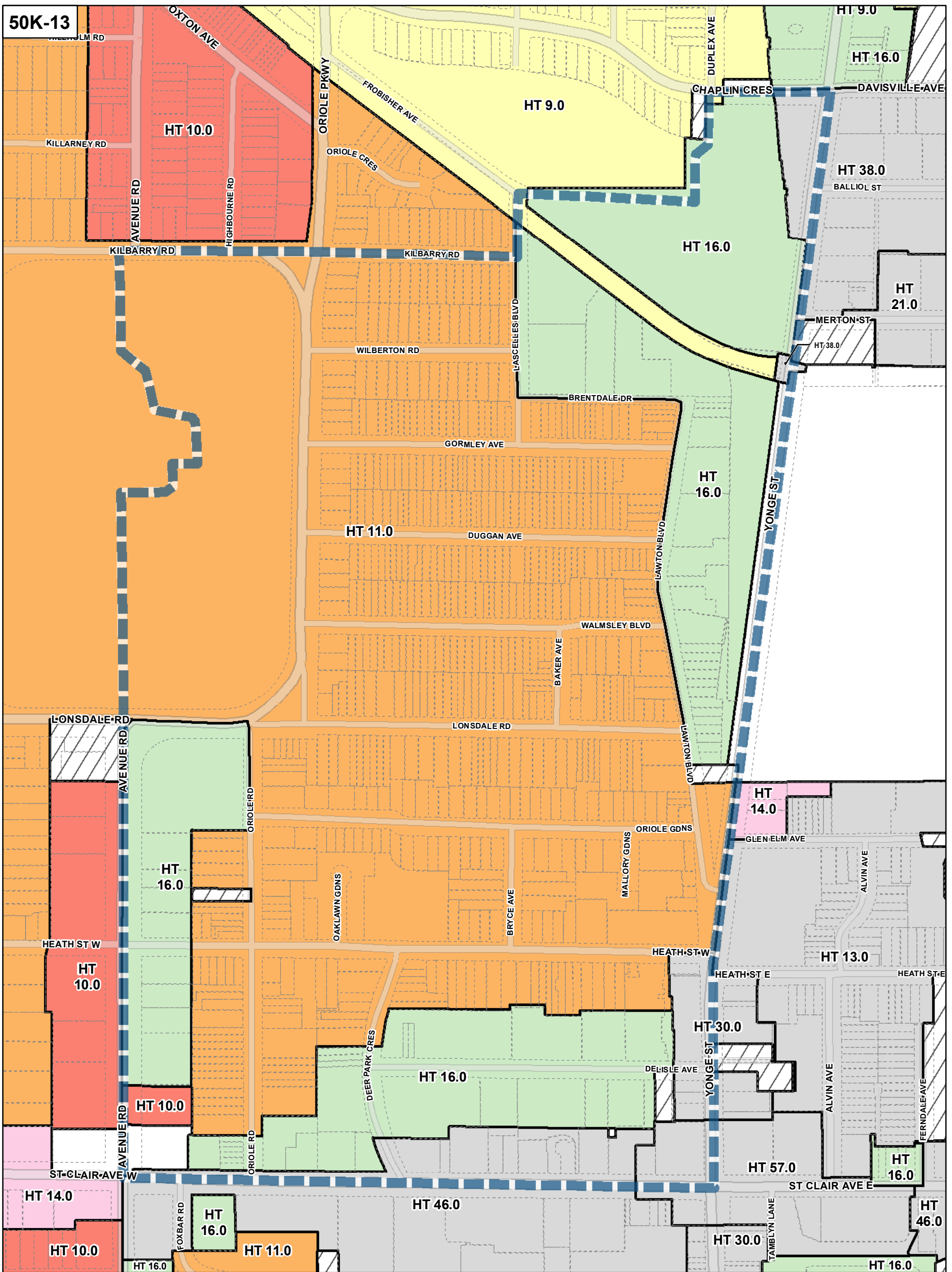
Maps must be read together with Zoning Bylaw text



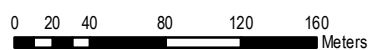
**TORONTO** City Planning  
**Height Overlay Map**  
 August 2010  
 Maps must be read together with Zoning Bylaw text

Height			





**Height**

1:4,000



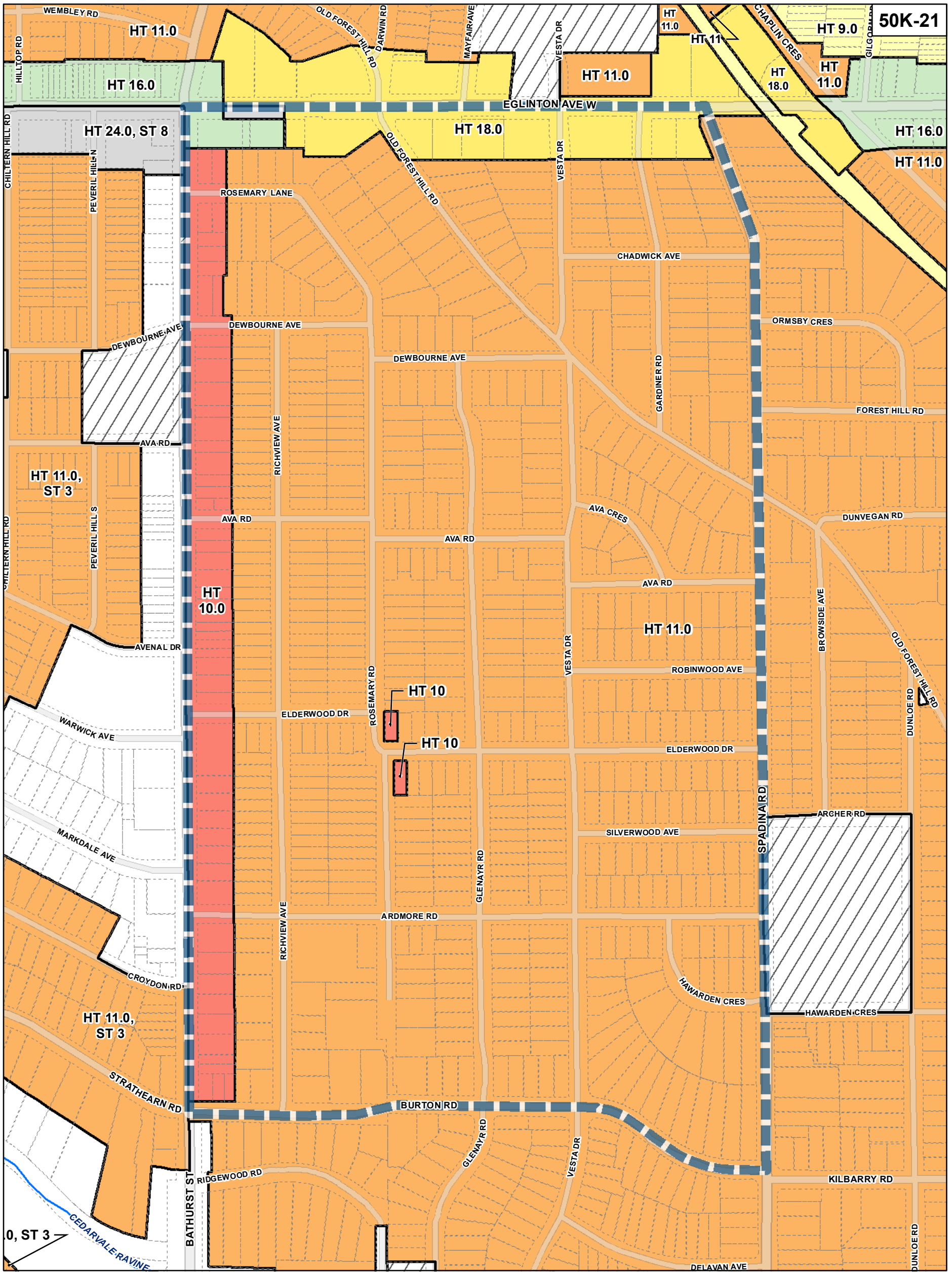
**TORONTO** City Planning

**Height Overlay Map**

**August 2010**

Maps must be read together with Zoning Bylaw text





**TORONTO City Planning**

**Height Overlay Map**

August 2010

Maps must be read together with Zoning Bylaw text

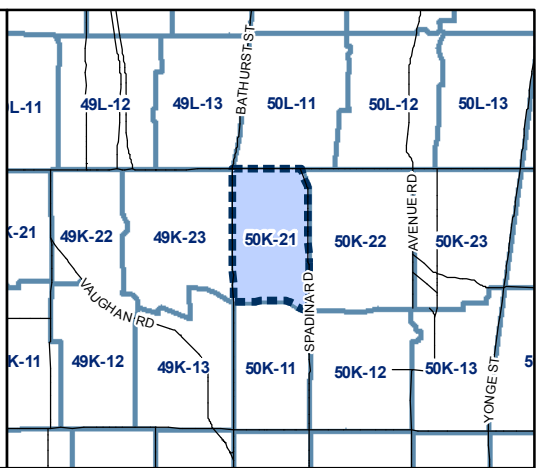
**Height**

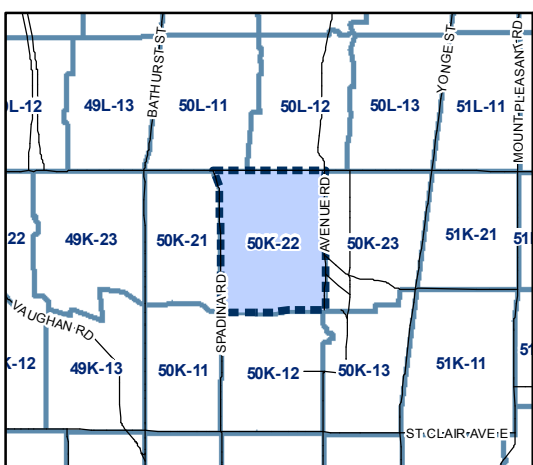
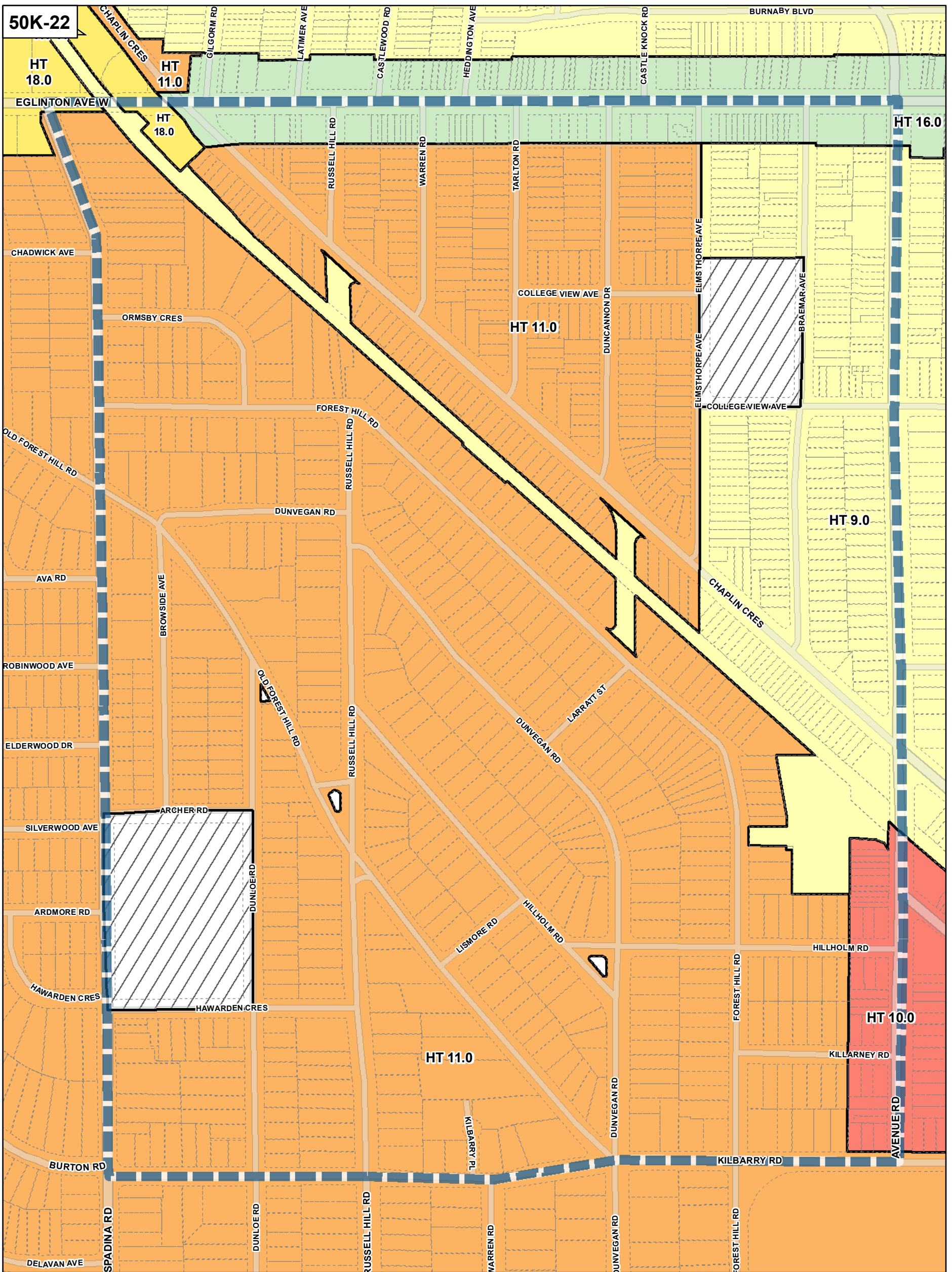
8 m	10.5 m	15 m
9 m	11 m	16 m
9.5 m	12 m	18 m
10 m	14 m	Other

Map Sheet Boundary  
 Properties  
 Not Part of This Bylaw  
 Railway  
 Hydro Line

0 20 40 80 120 160 Meters

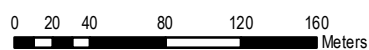
1:4,000





**Height**

	8 m		10.5 m		15 m		Map Sheet Boundary
	9 m		11 m		16 m		Properties
	9.5 m		12 m		18 m		Not Part of This Bylaw
	10 m		14 m		Other		Railway
							Hydro Line



1:4,000

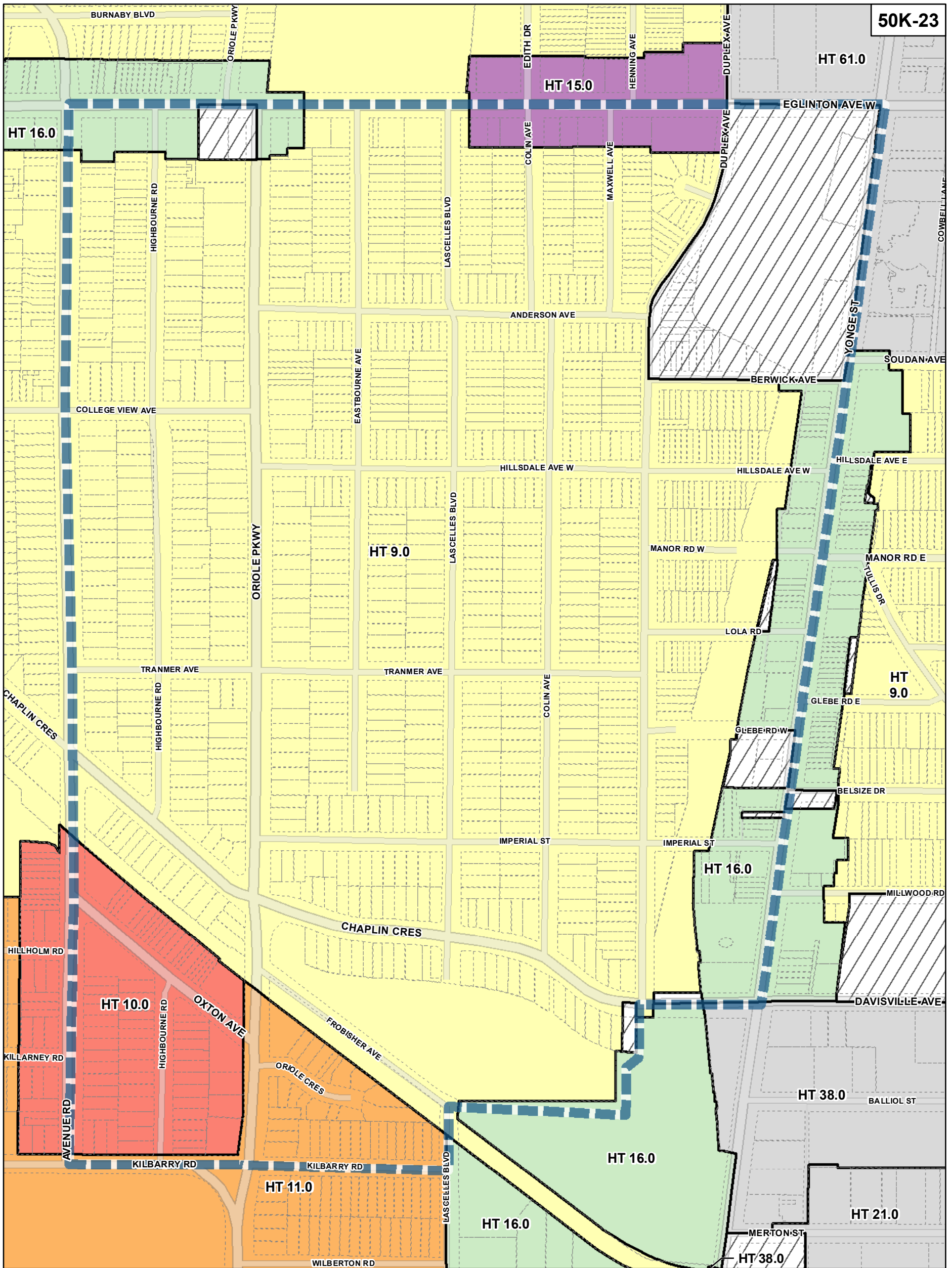


**TORONTO** City Planning

**Height Overlay Map**

**August 2010**

Maps must be read together with Zoning Bylaw text



**Toronto City Planning**

**Height Overlay Map**

**August 2010**  
 Maps must be read together with Zoning Bylaw text

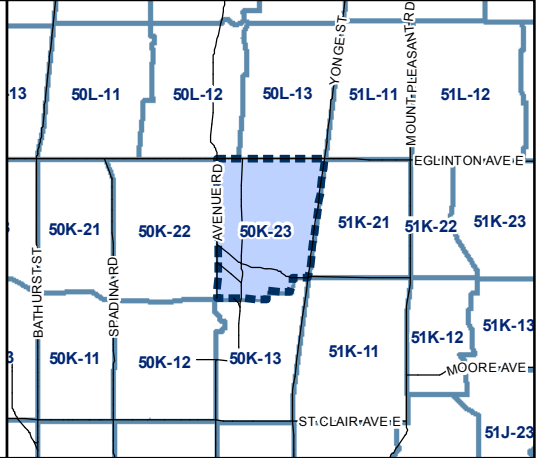
**Height**

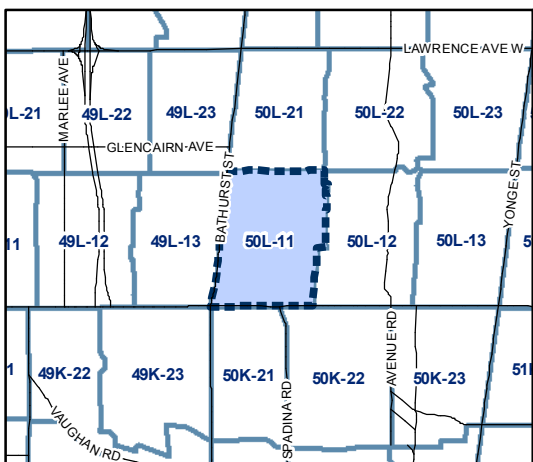
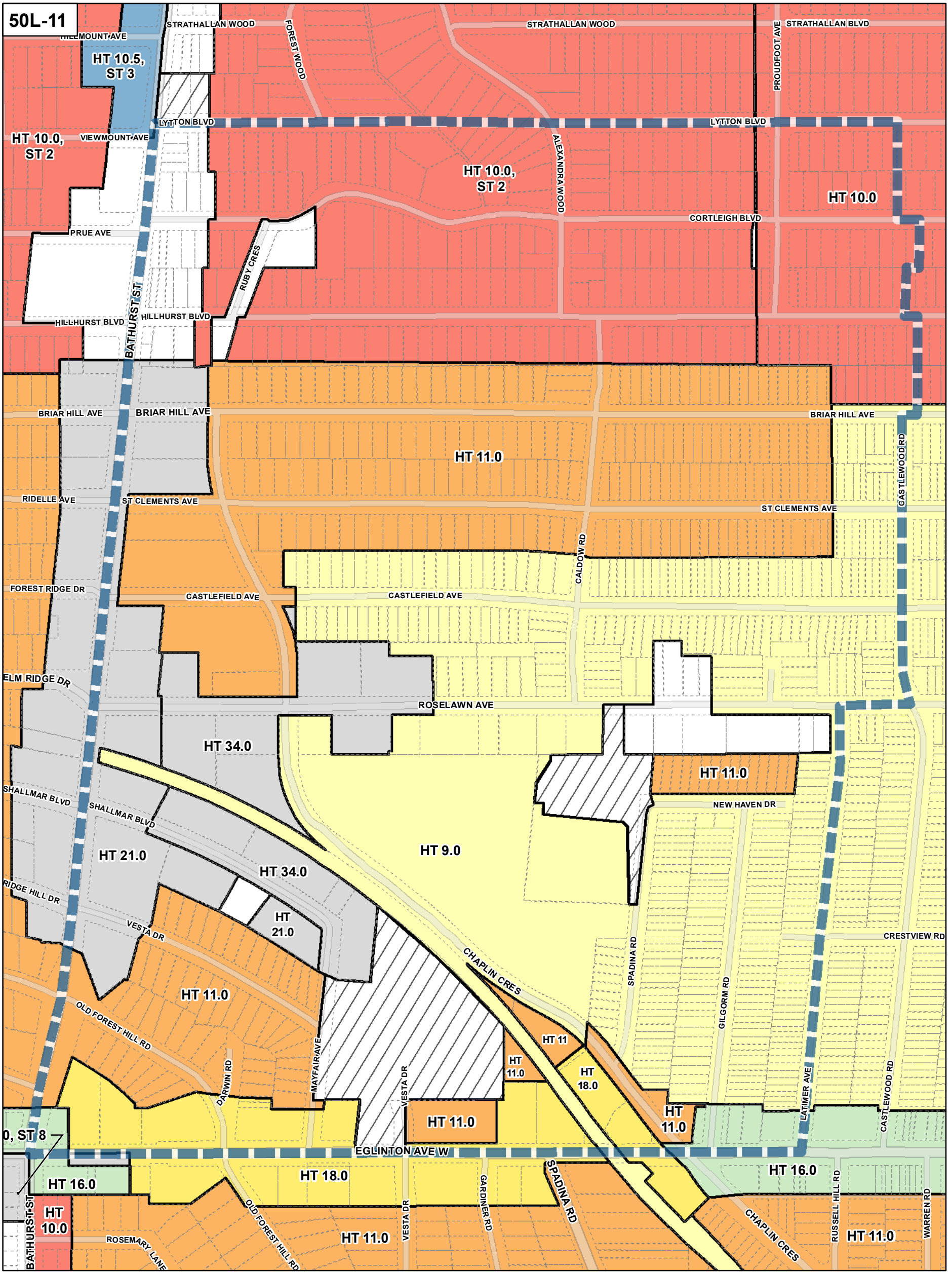
8 m	10.5 m	15 m
9 m	11 m	16 m
9.5 m	12 m	18 m
10 m	14 m	Other

- Map Sheet Boundary
- Properties
- Not Part of This Bylaw
- Railway
- Hydro Line

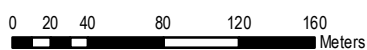
0 20 40 80 120 160 Meters

1:4,000





**Height**

1:4,000

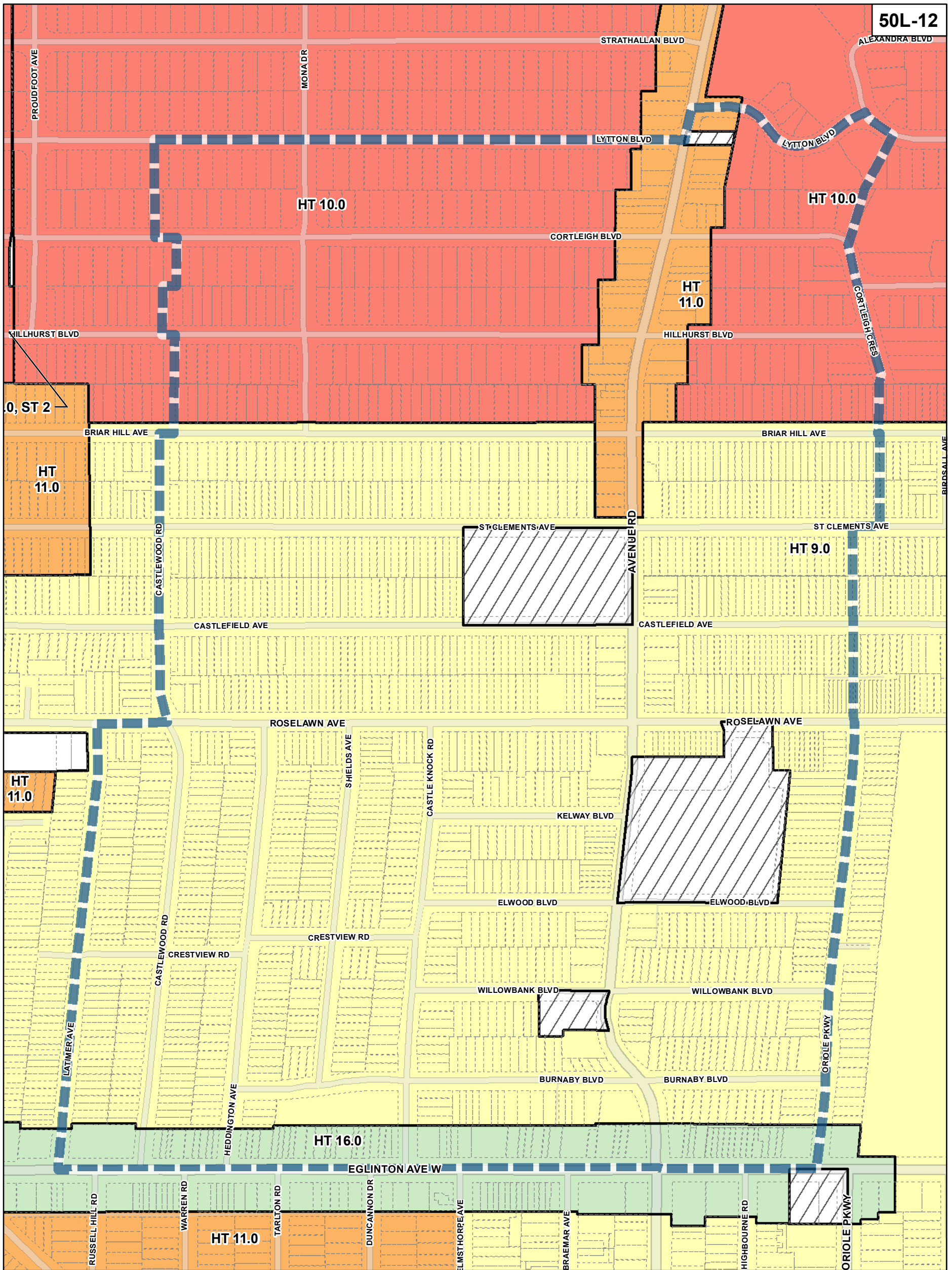


**TORONTO** City Planning

**Height Overlay Map**

**August 2010**

Maps must be read together with Zoning Bylaw text



50L-12

HT 10.0

HT 10.0

HT 11.0

HT 11.0

HT 9.0

HT 11.0

HT 16.0

HT 11.0

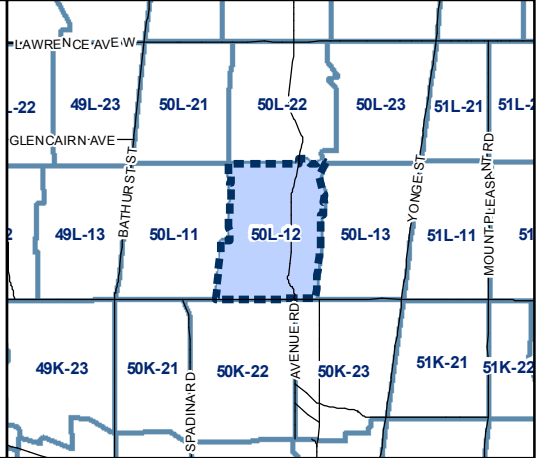
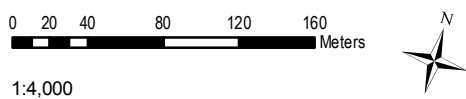
**Toronto** City Planning

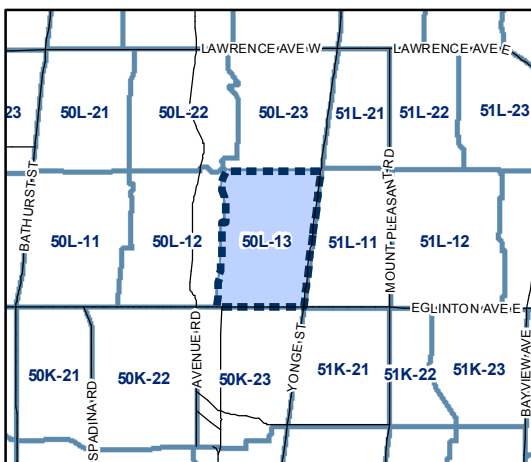
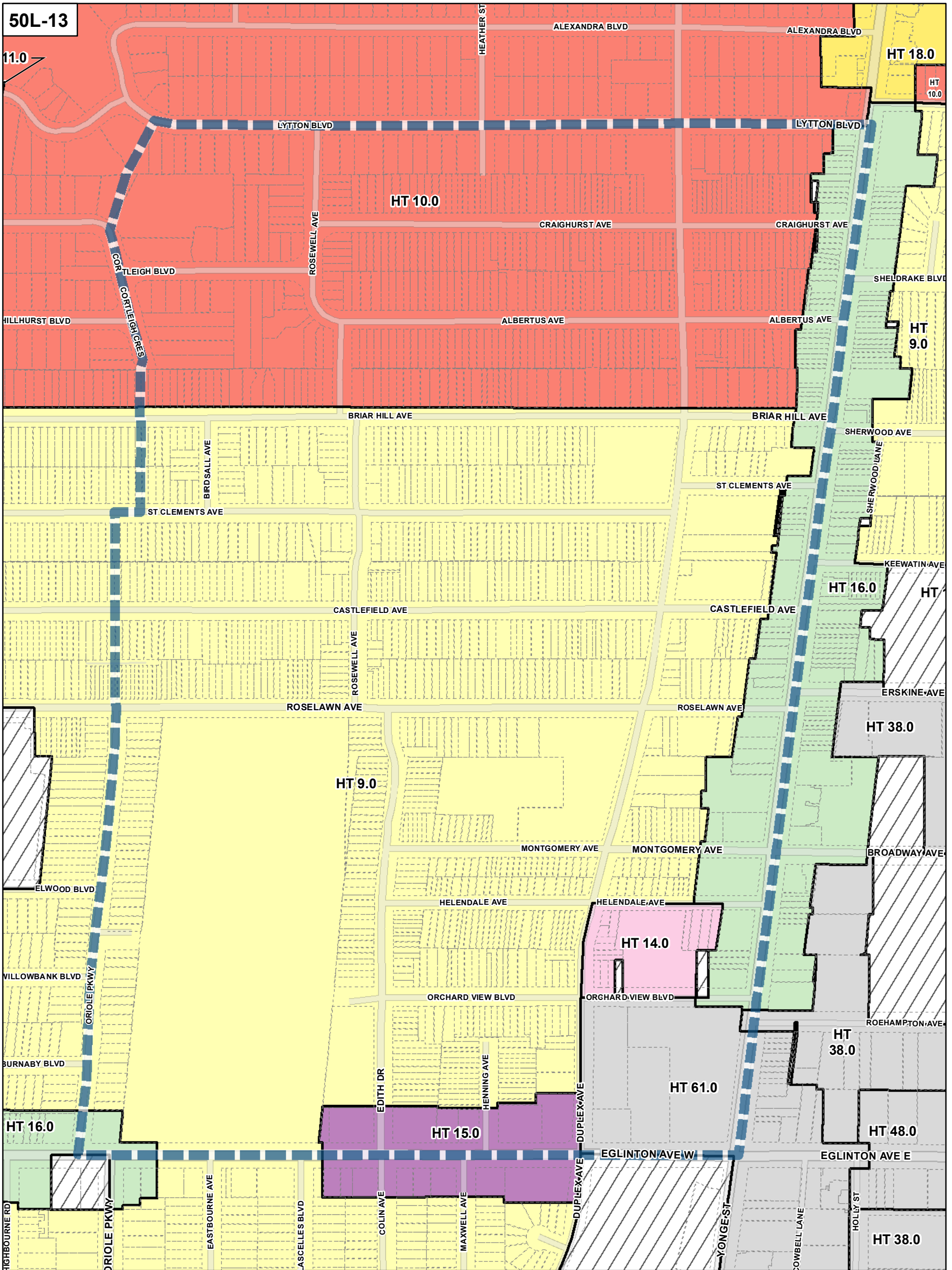
**Height Overlay Map**

August 2010

Maps must be read together with Zoning Bylaw text

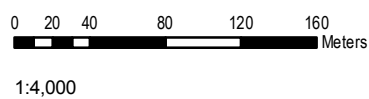
Height			
8 m	10.5 m	15 m	Map Sheet Boundary
9 m	11 m	16 m	Properties
9.5 m	12 m	18 m	Not Part of This Bylaw
10 m	14 m	Other	Railway
			Hydro Line





**Height**

- |       |        |       |                        |
|-------|--------|-------|------------------------|
| 8 m   | 10.5 m | 15 m  | Map Sheet Boundary     |
| 9 m   | 11 m   | 16 m  | Properties             |
| 9.5 m | 12 m   | 18 m  | Not Part of This Bylaw |
| 10 m  | 14 m   | Other | Railway                |
|       |        |       | Hydro Line             |

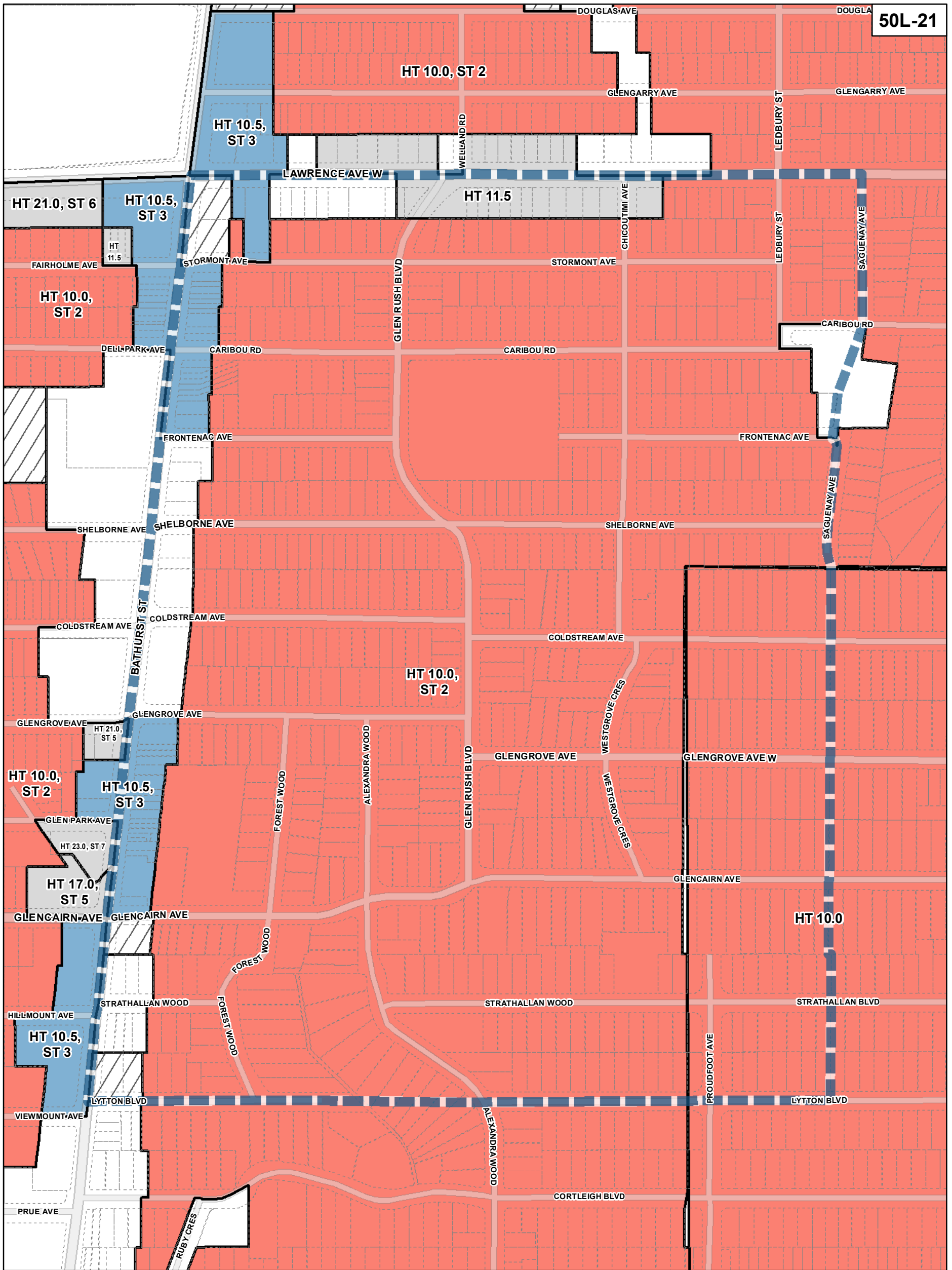


**TORONTO** City Planning

**Height Overlay Map**

**August 2010**

Maps must be read together with Zoning Bylaw text




**Height Overlay Map**

**August 2010**

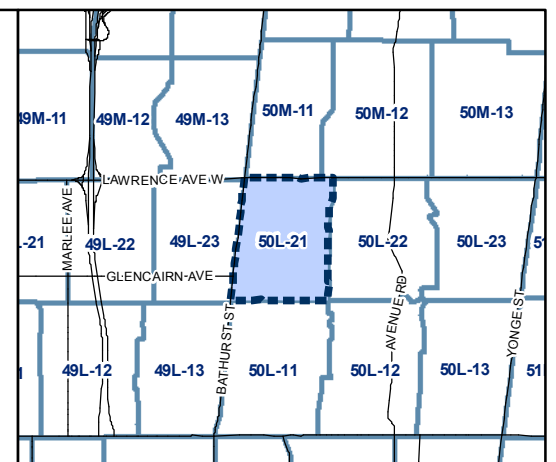
Maps must be read together with Zoning Bylaw text

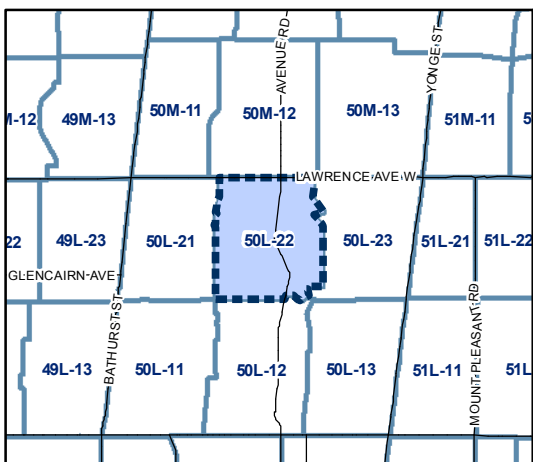
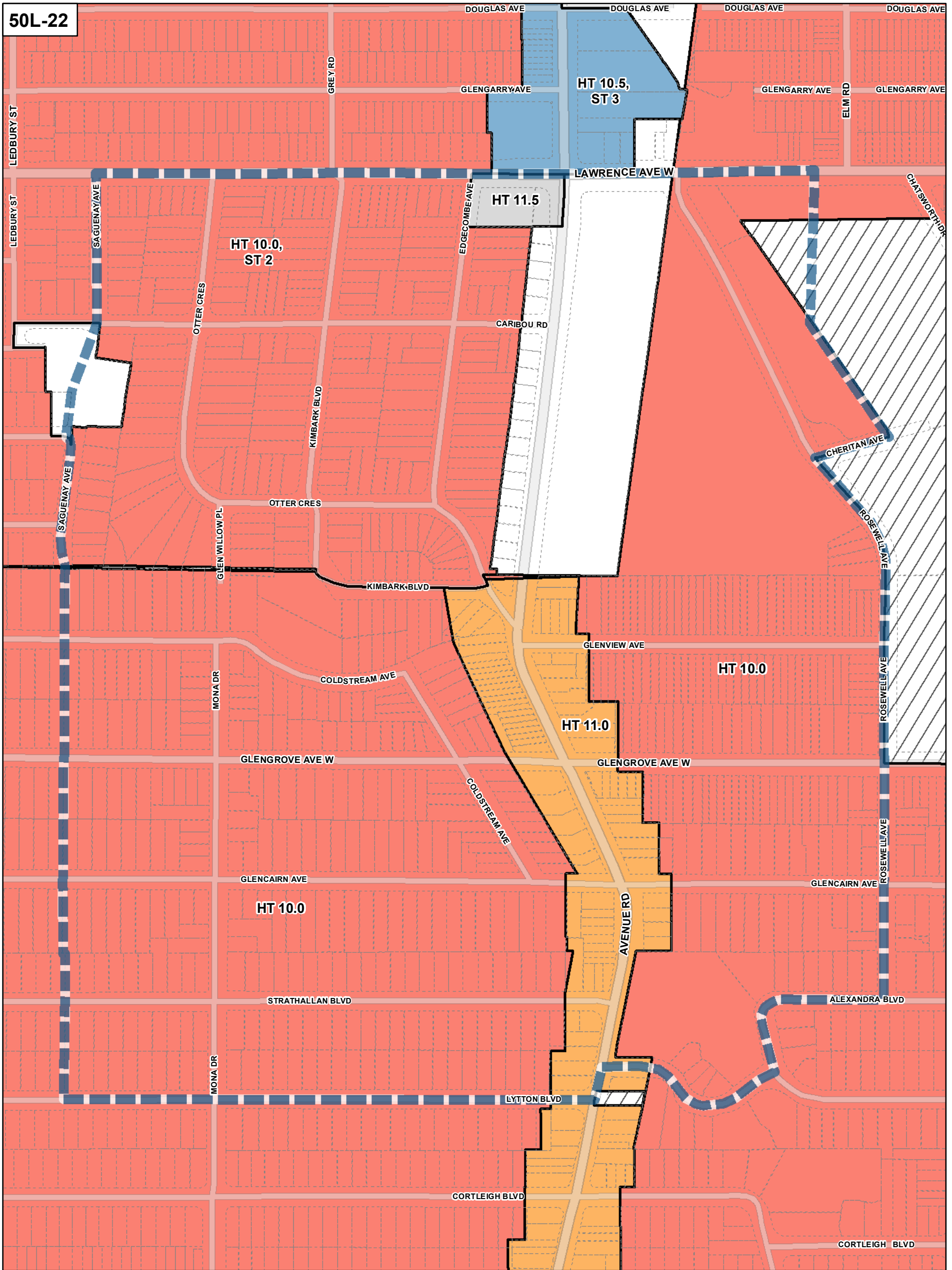
**Height**

- |  |  |  |  |
|--|--|--|--|
|  |  |  |  |
|  |  |  |  |
|  |  |  |  |
|  |  |  |  |

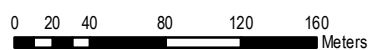


1:4,000





**Height**

1:4,000



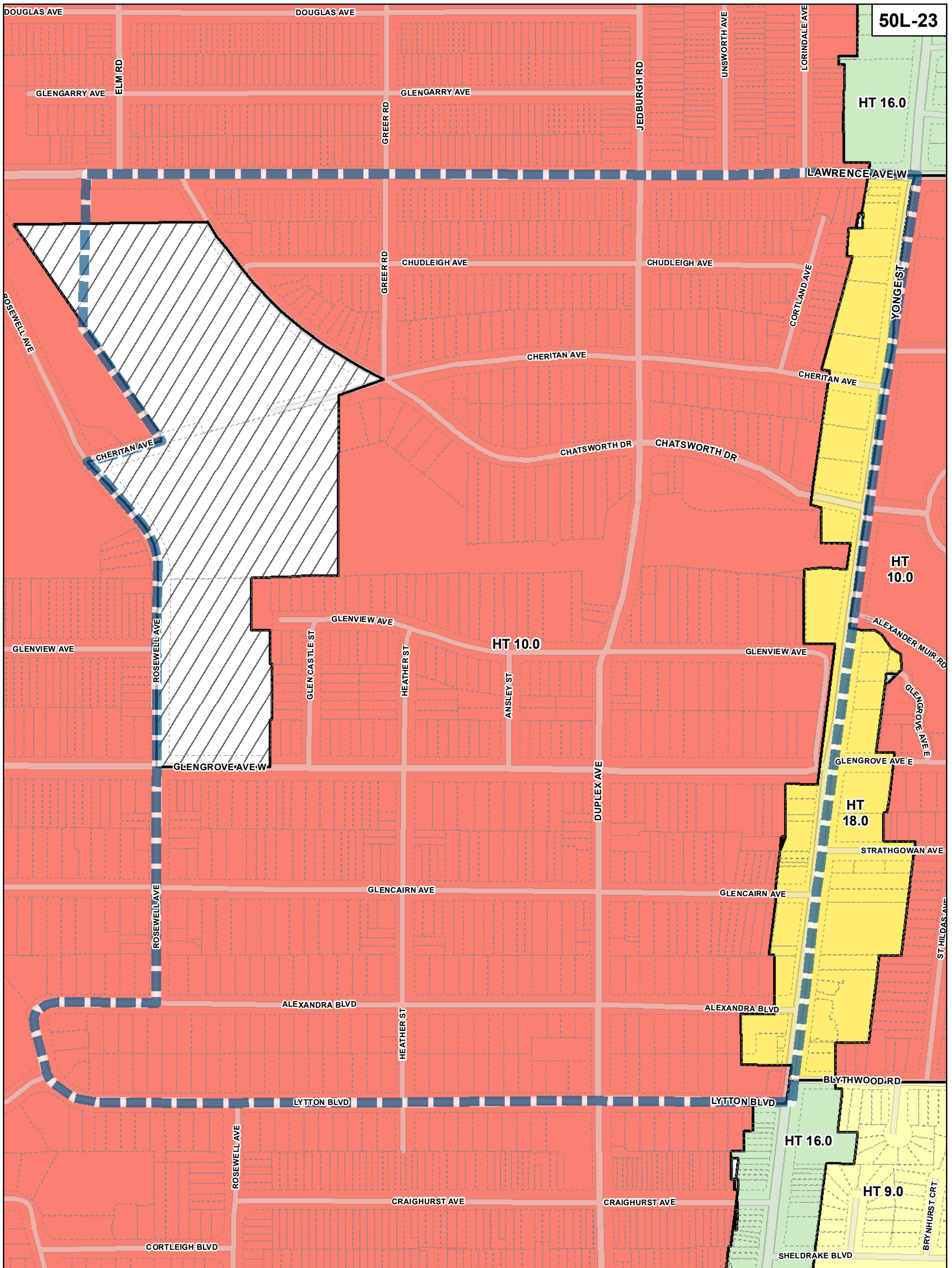
**TORONTO** City Planning

**Height Overlay Map**

**August 2010**

Maps must be read together with Zoning Bylaw text





**TORONTO City Planning**

*Height Overlay Map*

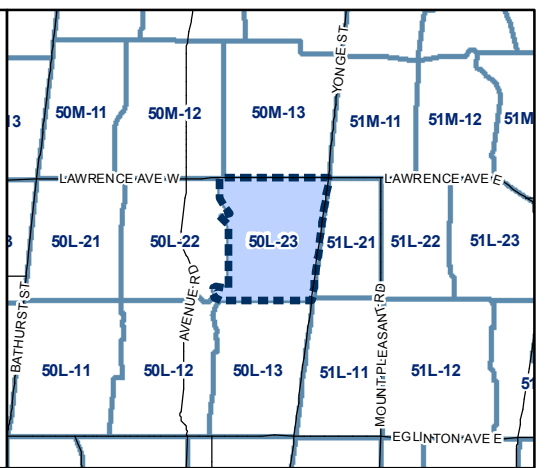
**August 2010**  
Maps must be read together with Zoning Bylaw text

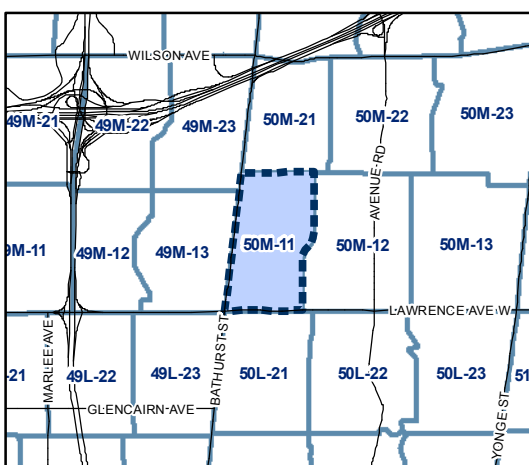
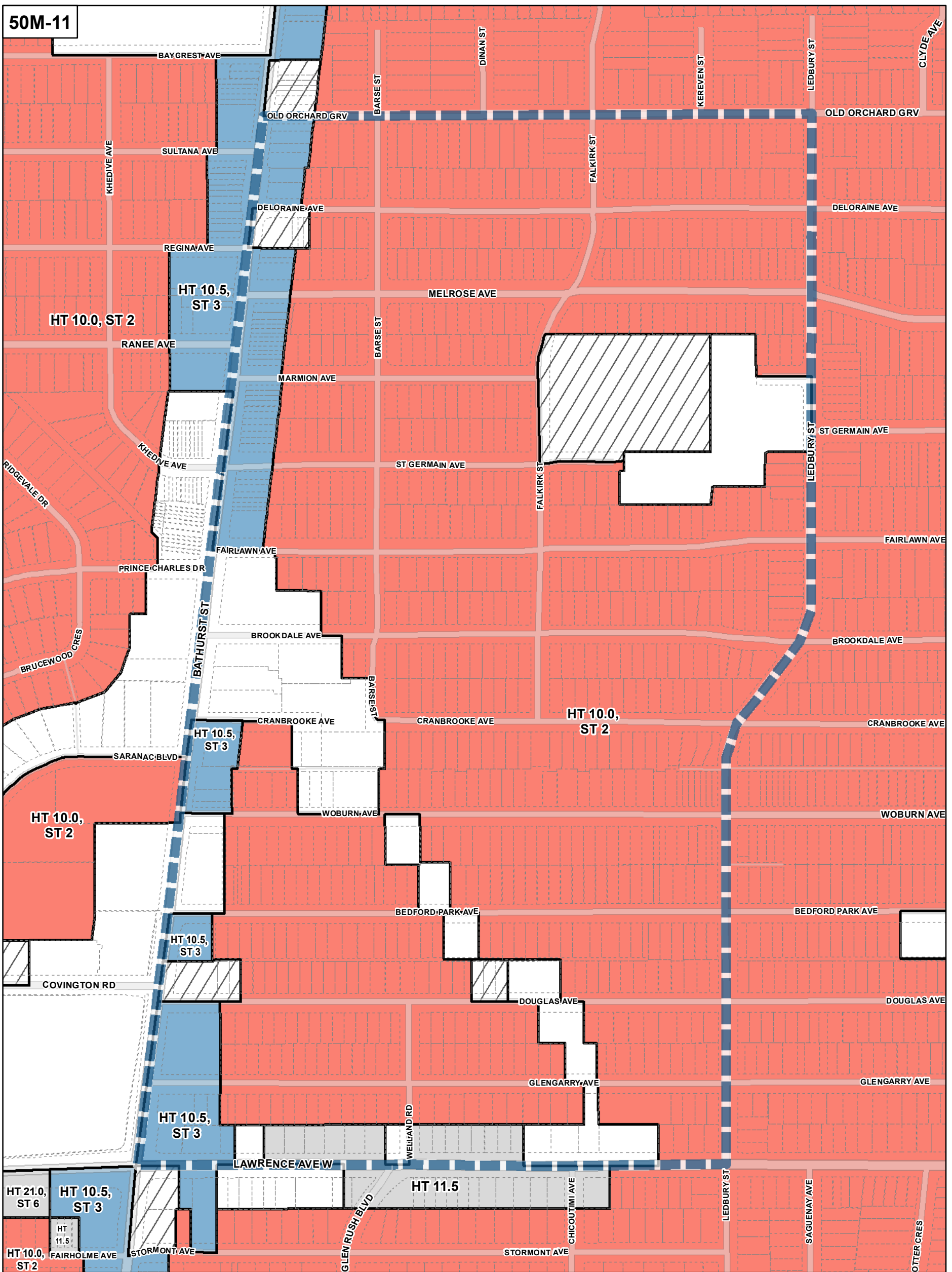
**Height**

8 m	10.5 m	15 m
9 m	11 m	16 m
9.5 m	12 m	18 m
10 m	14 m	Other

- Map Sheet Boundary
- Properties
- Not Part of This Bylaw
- Railway
- Hydro Line

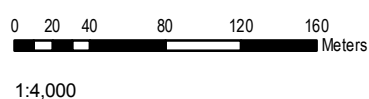
0 20 40 80 120 160 Meters  
1:4,000





**Height**

8 m	10.5 m	15 m	Map Sheet Boundary
9 m	11 m	16 m	Properties
9.5 m	12 m	18 m	Not Part of This Bylaw
10 m	14 m	Other	Railway
			Hydro Line

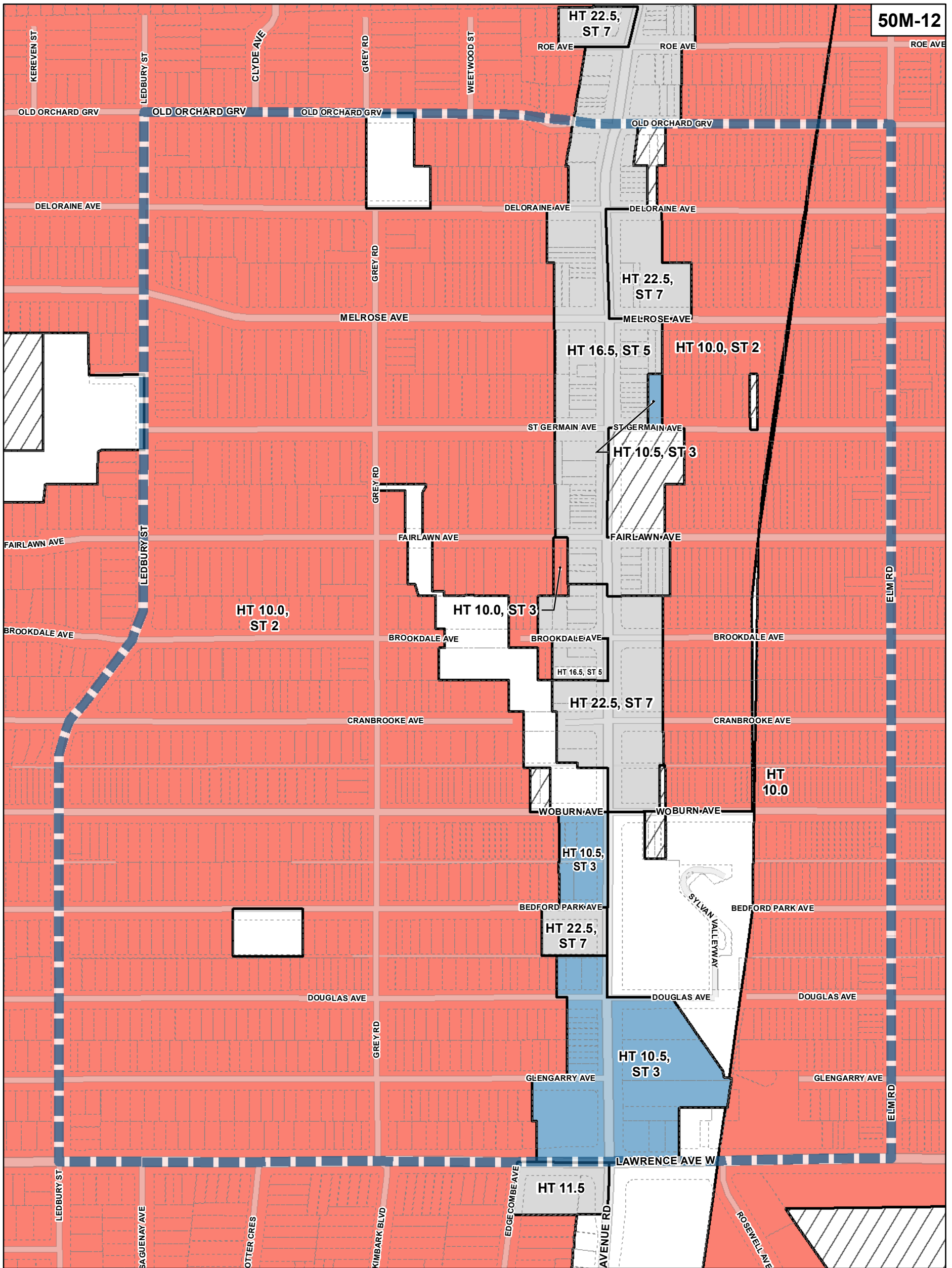


**TORONTO** City Planning

**Height Overlay Map**

**August 2010**

Maps must be read together with Zoning Bylaw text




**Height Overlay Map**

**August 2010**

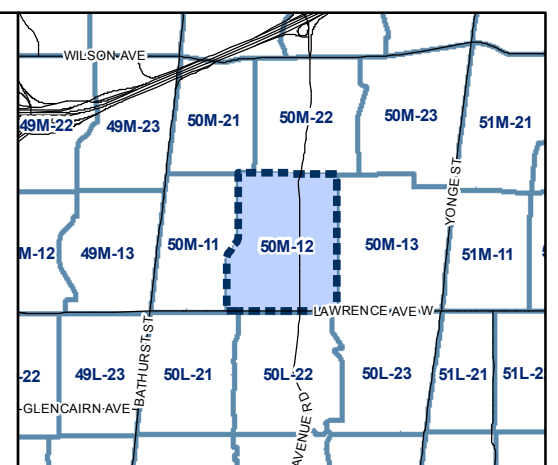
Maps must be read together with Zoning Bylaw text

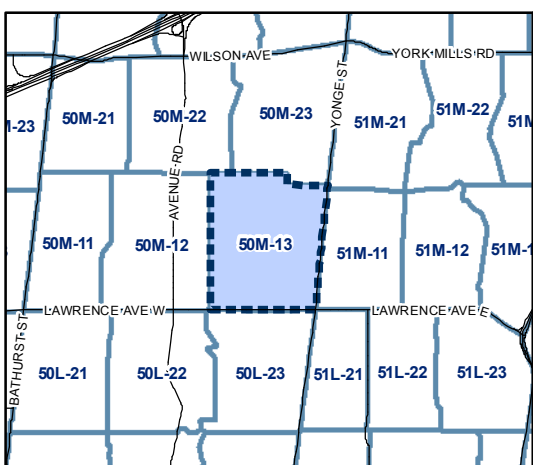
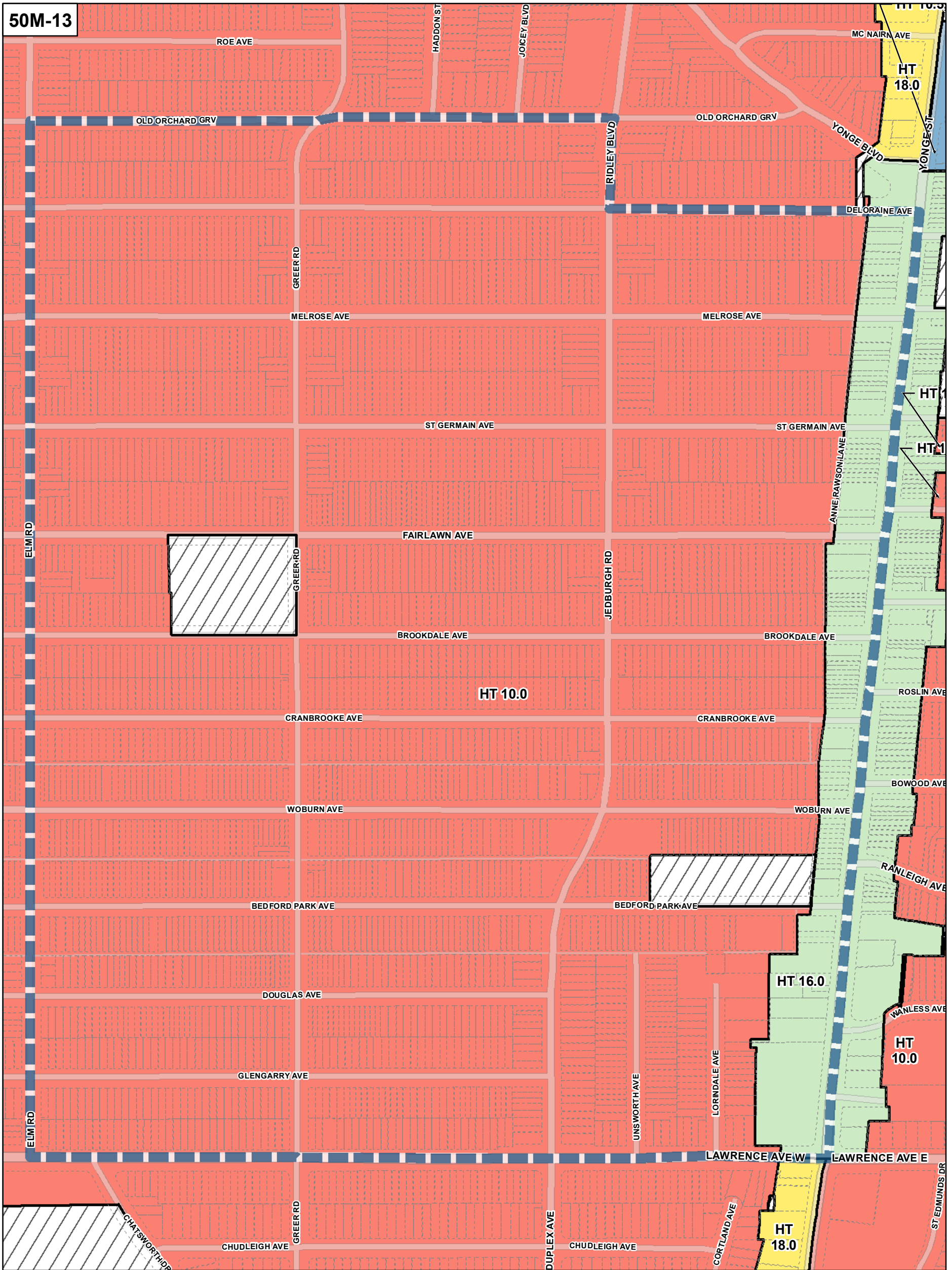
**Height**

- |  |  |  |  |
|--|--|--|--|
|  |  |  |  |
|  |  |  |  |
|  |  |  |  |
|  |  |  |  |

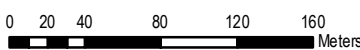


1:4,000





**Height**

1:4,000

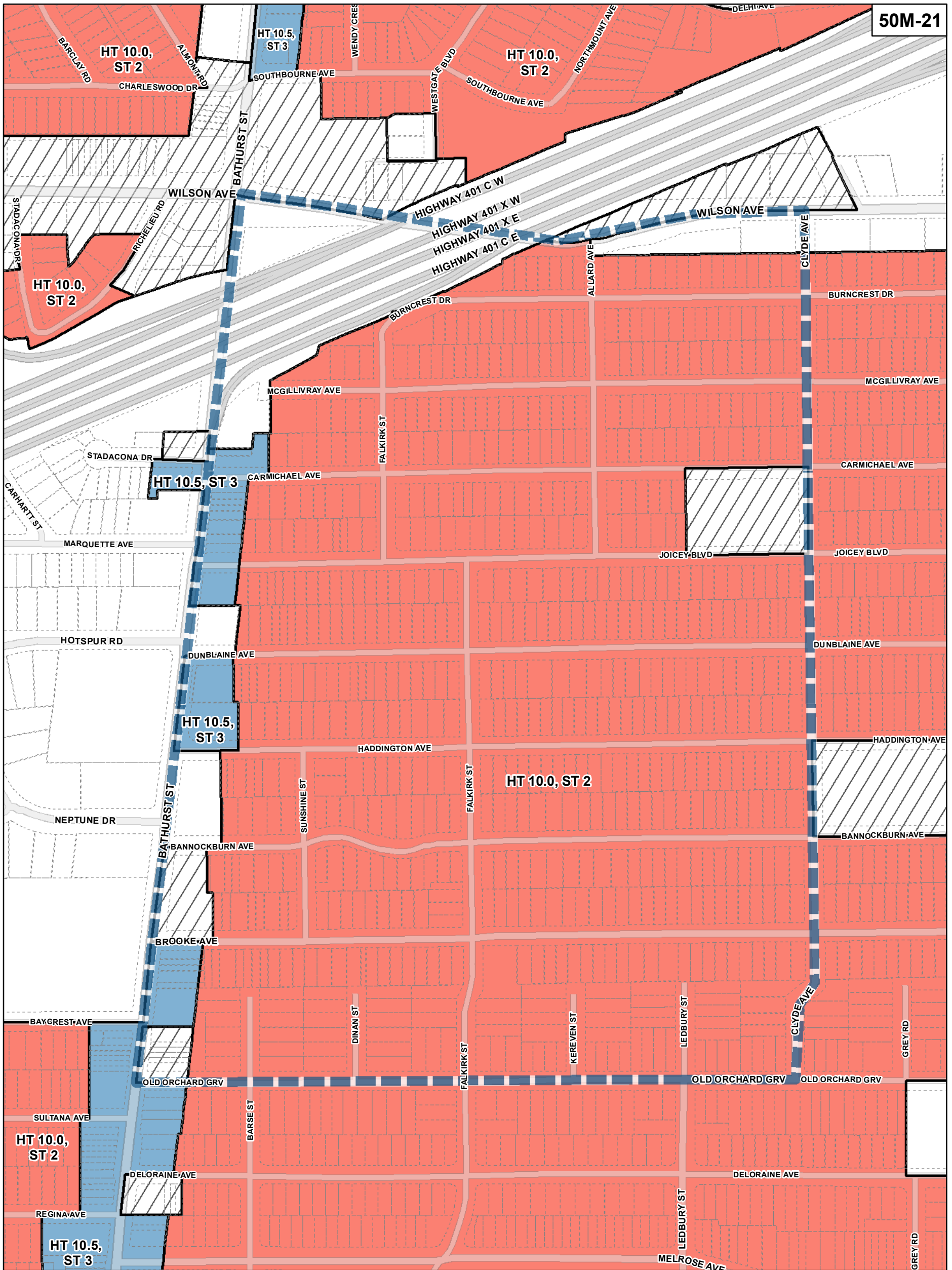


**TORONTO** City Planning

**Height Overlay Map**

**August 2010**

Maps must be read together with Zoning Bylaw text



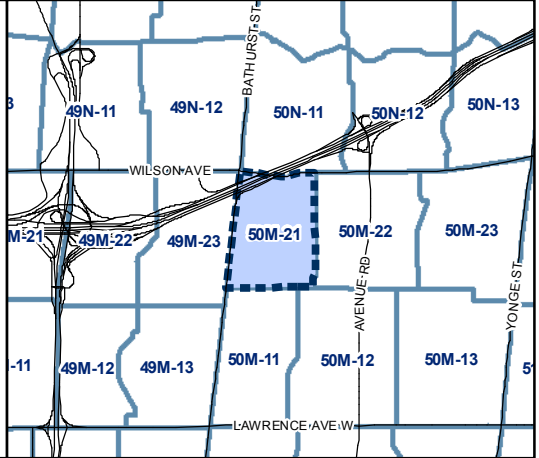
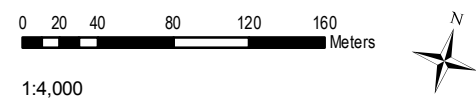
**TORONTO** City Planning

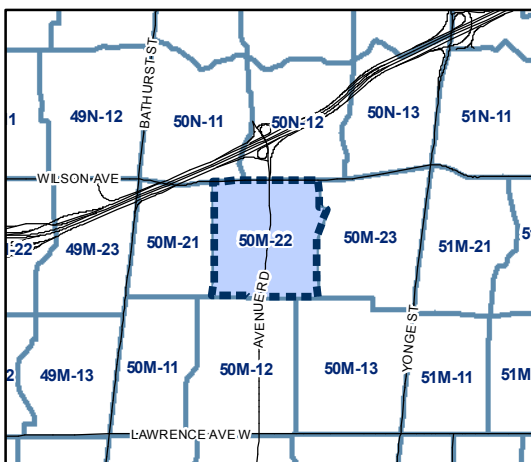
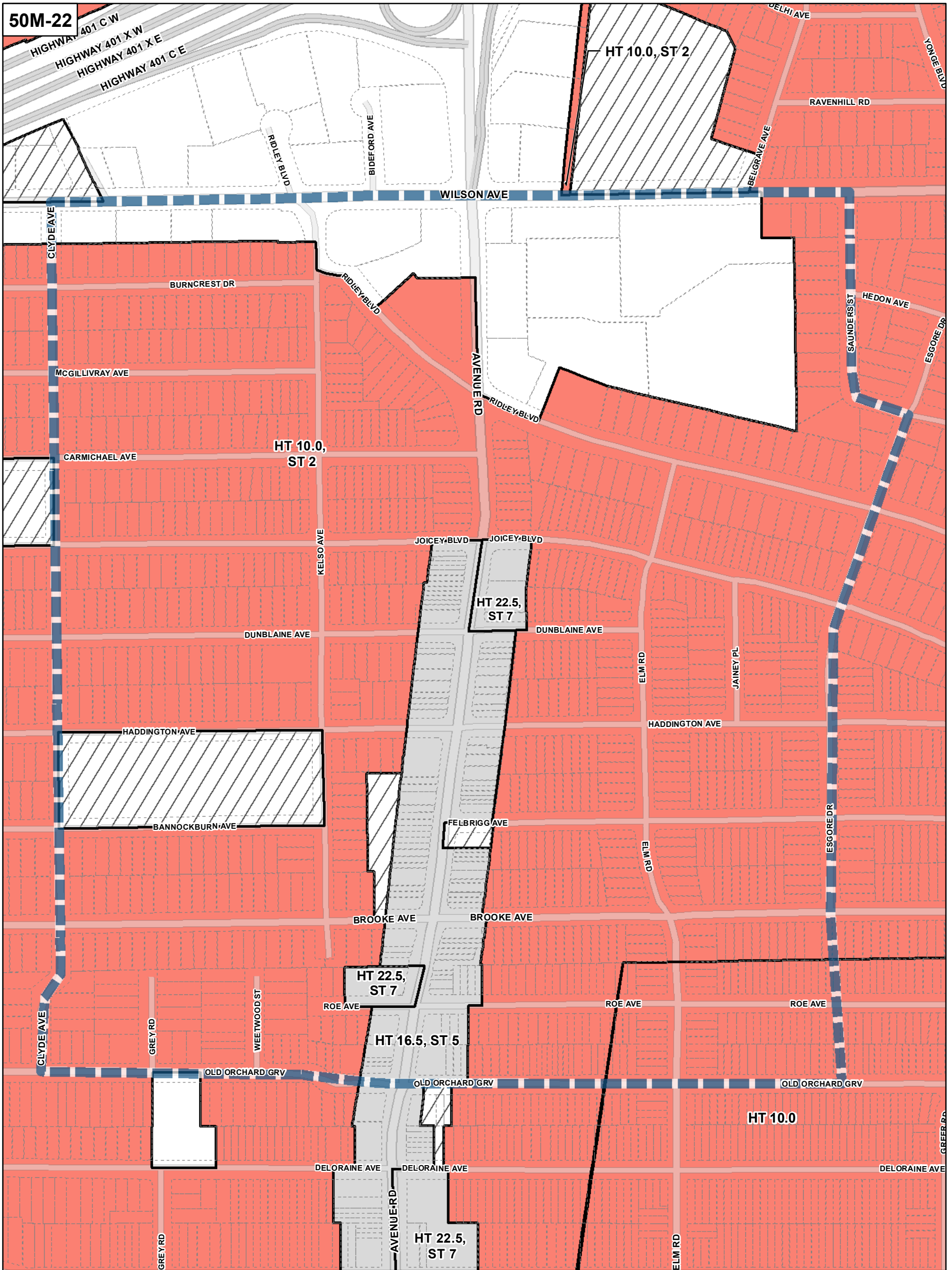
**Height Overlay Map**

August 2010  
Maps must be read together with Zoning Bylaw text


**Height**

8 m	10.5 m	15 m	Map Sheet Boundary
9 m	11 m	16 m	Properties
9.5 m	12 m	18 m	Not Part of This Bylaw
10 m	14 m	Other	Railway
			Hydro Line





**Height**

1:4,000

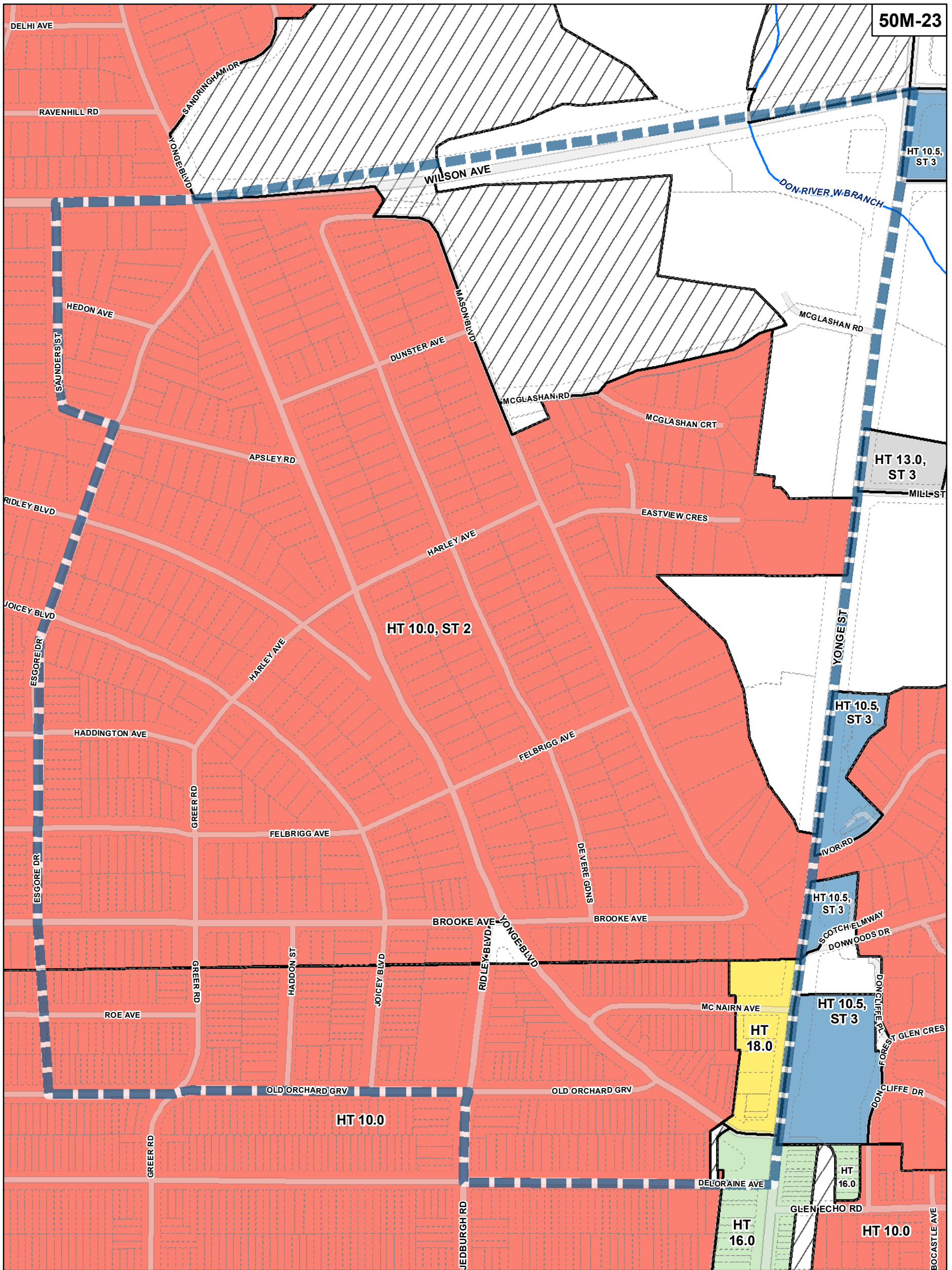


**TORONTO** City Planning

**Height Overlay Map**

**August 2010**

Maps must be read together with Zoning Bylaw text



**TORONTO City Planning**

**Height Overlay Map**

**August 2010**  
 Maps must be read together with Zoning Bylaw text

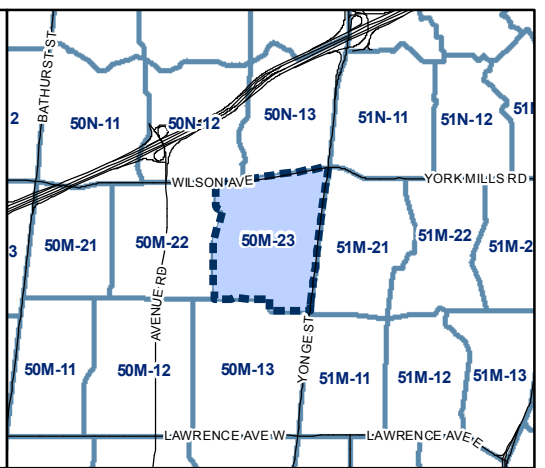
**Height**

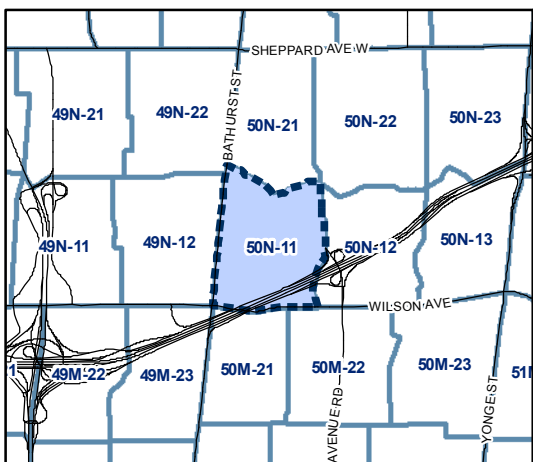
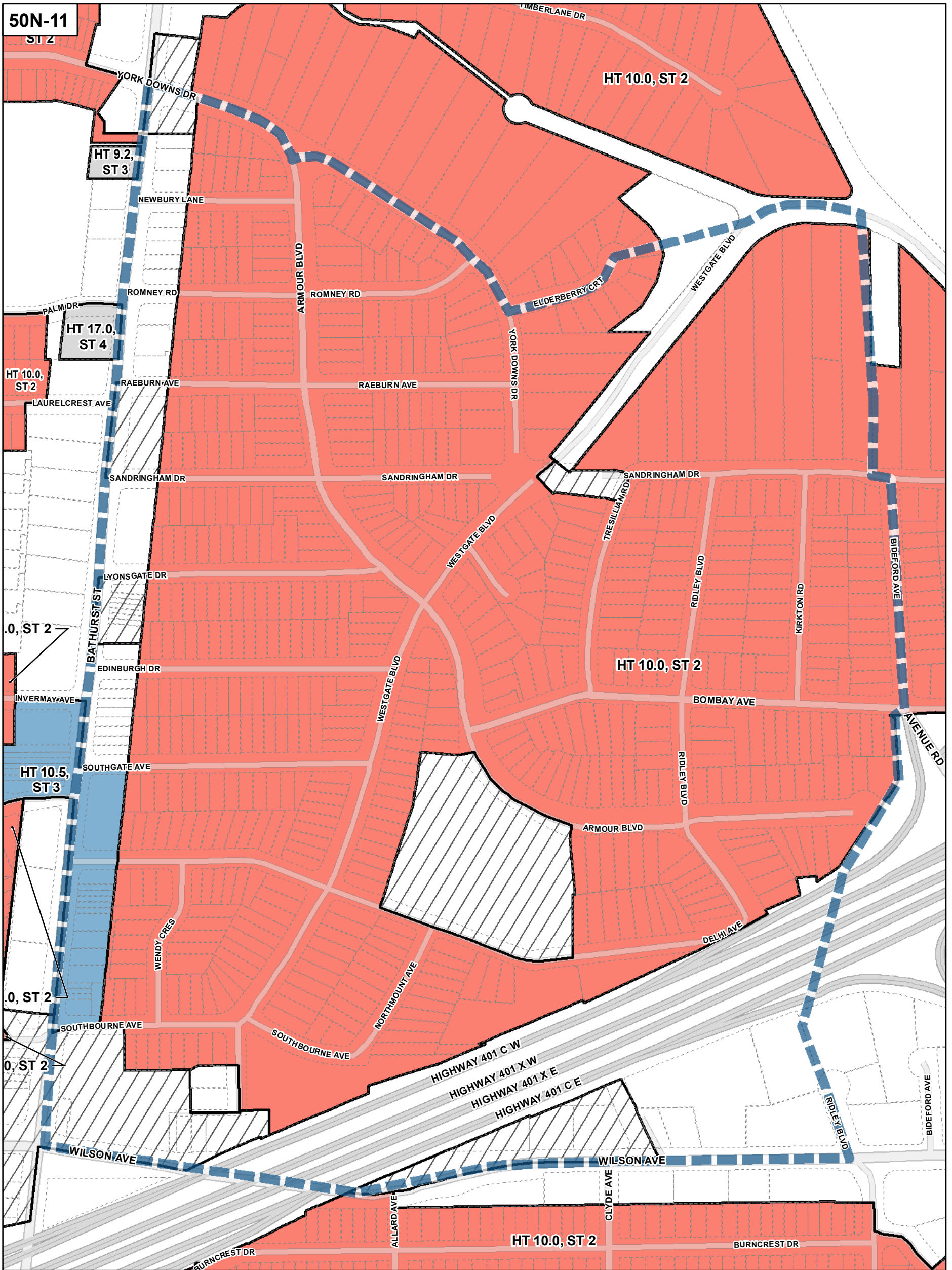
8 m	10.5 m	15 m
9 m	11 m	16 m
9.5 m	12 m	18 m
10 m	14 m	Other

- Map Sheet Boundary
- Properties
- Not Part of This Bylaw
- Railway
- Hydro Line

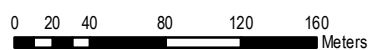
0 20 40 80 120 160 Meters

1:4,000





**Height**

1:4,000



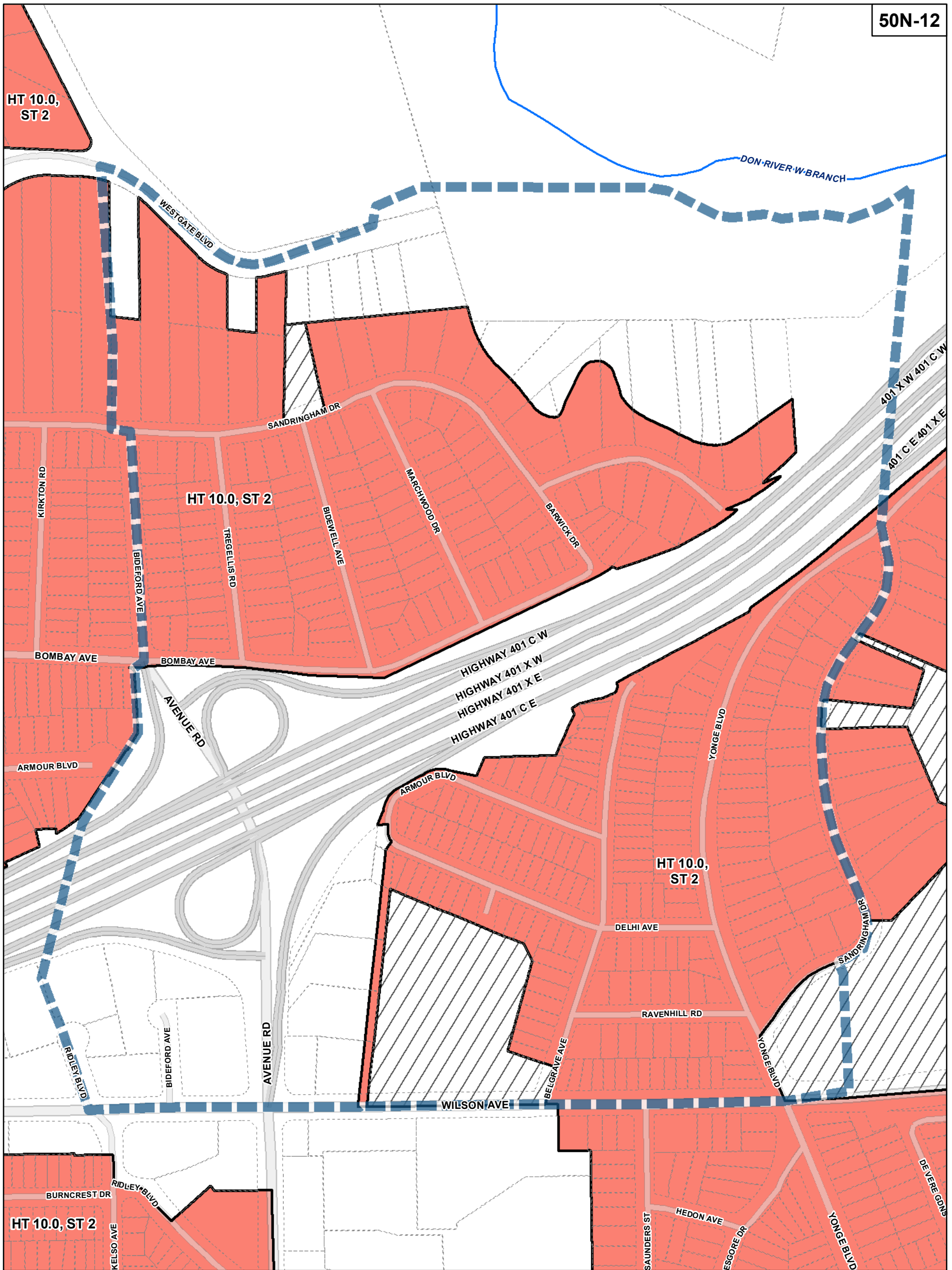
**TORONTO** City Planning

**Height Overlay Map**

**August 2010**

Maps must be read together with Zoning Bylaw text





**TORONTO** City Planning

*Height Overlay Map*

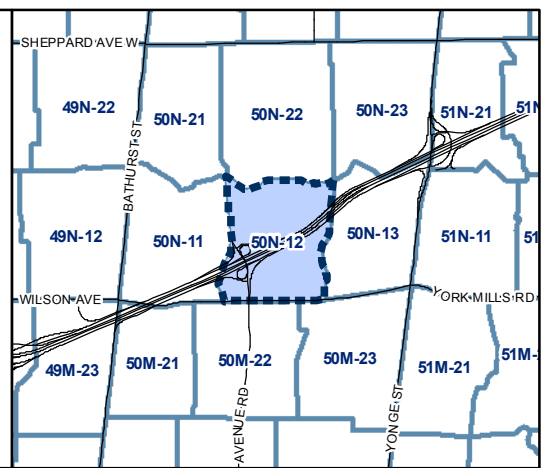
**August 2010**  
 Maps must be read together with Zoning Bylaw text

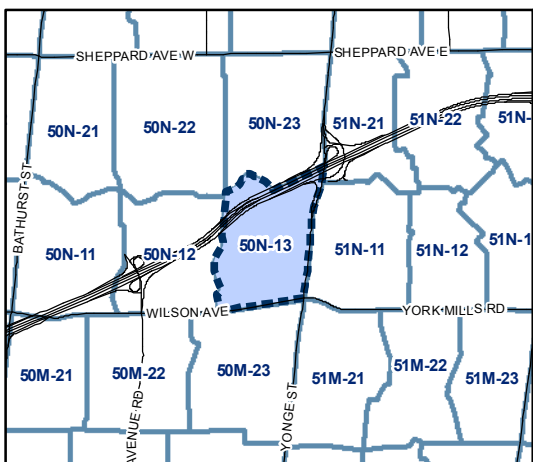
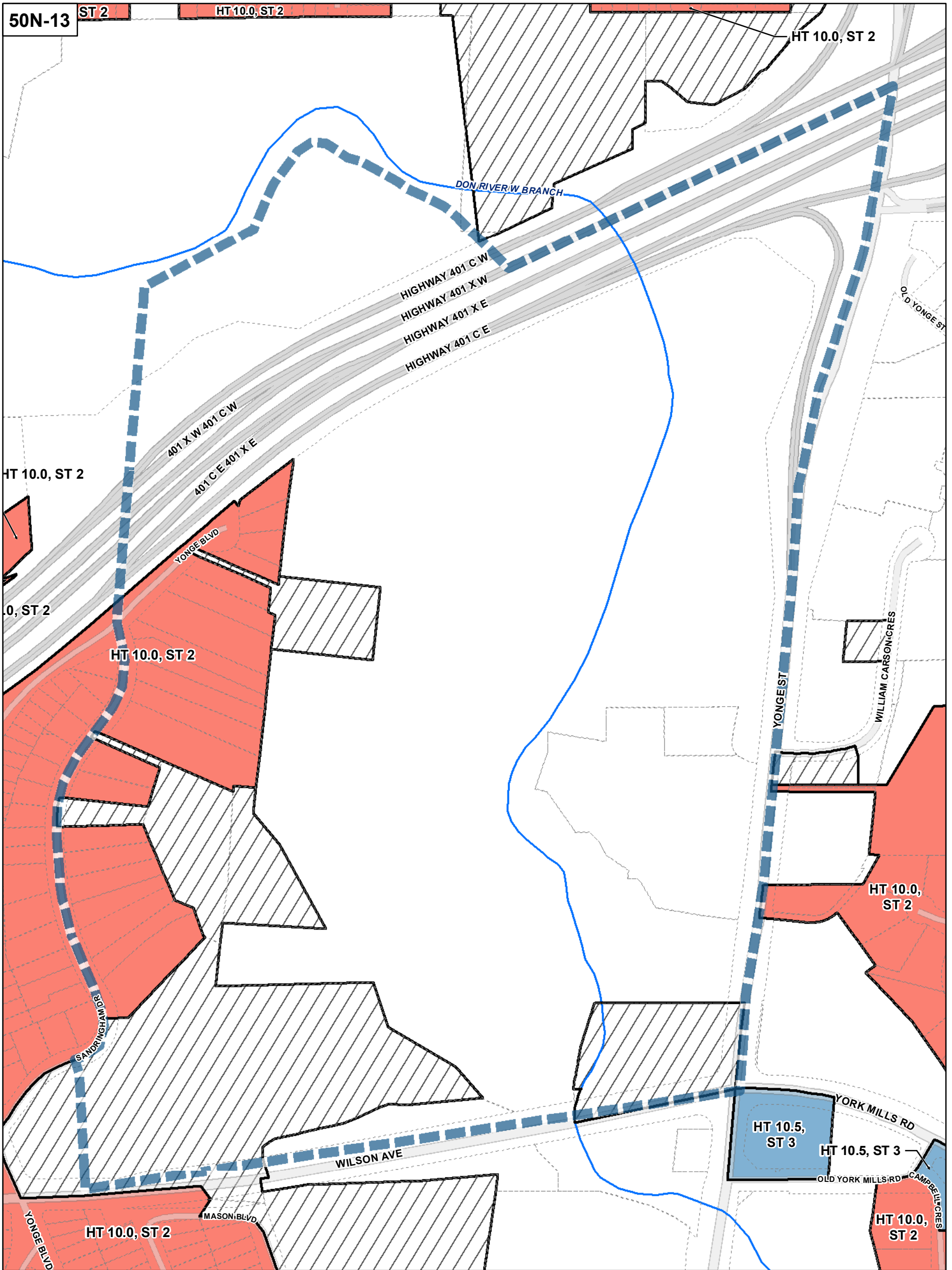
**Height**

8 m	10.5 m	15 m	Map Sheet Boundary
9 m	11 m	16 m	Properties
9.5 m	12 m	18 m	Not Part of This Bylaw
10 m	14 m	Other	Railway
			Hydro Line

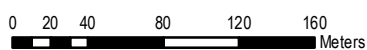
0 20 40 80 120 160 Meters

1:4,000





**Height**

1:4,000

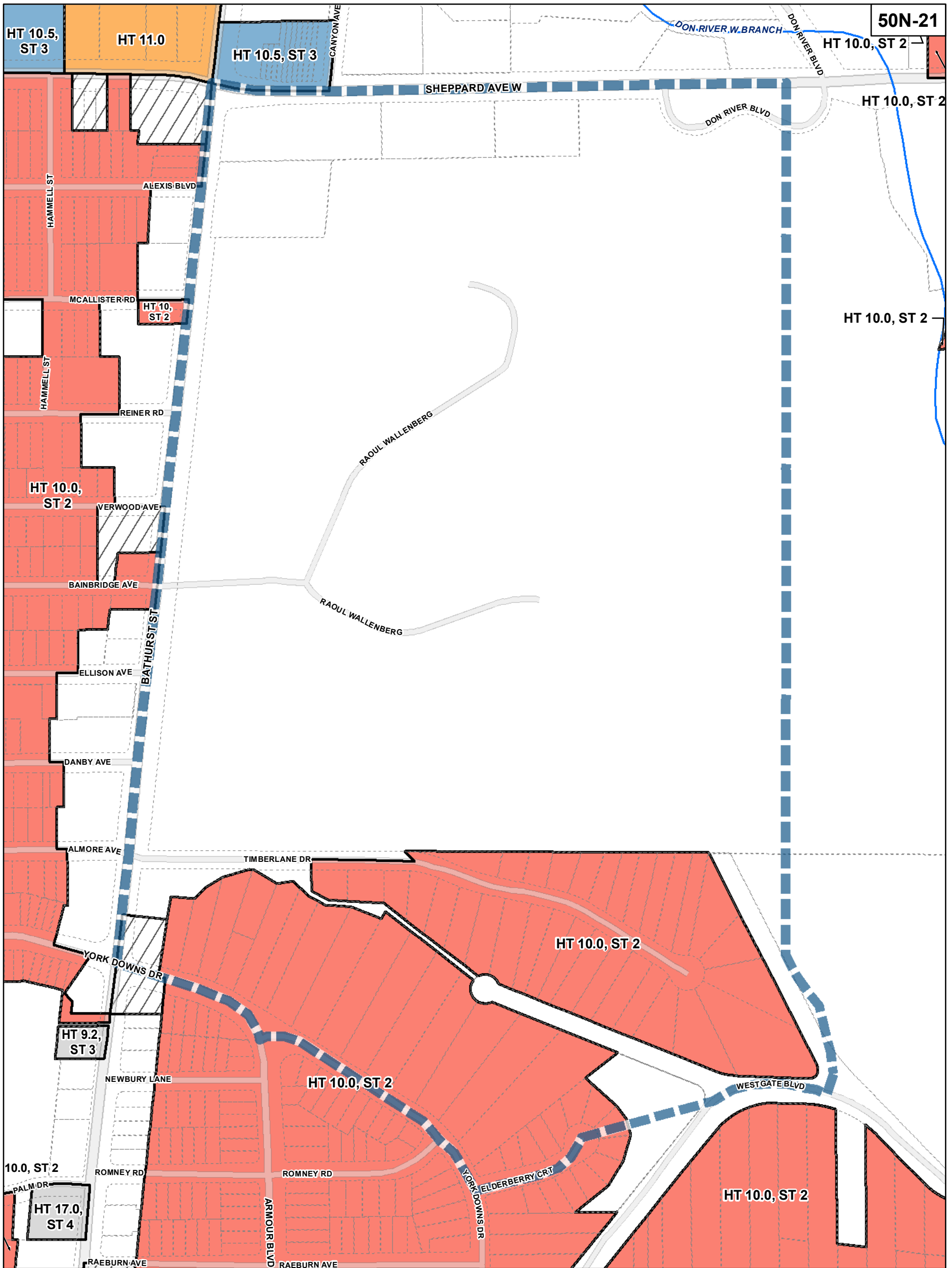


**TORONTO** City Planning

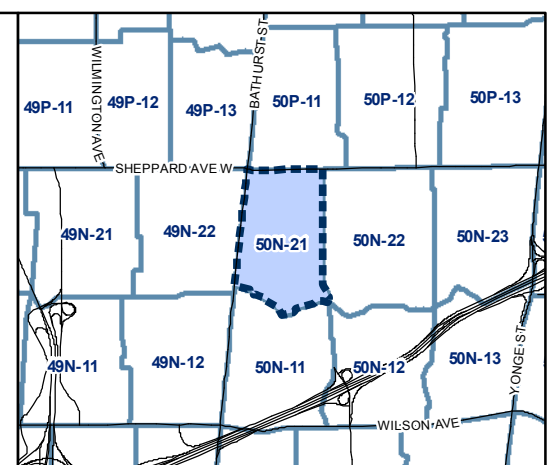
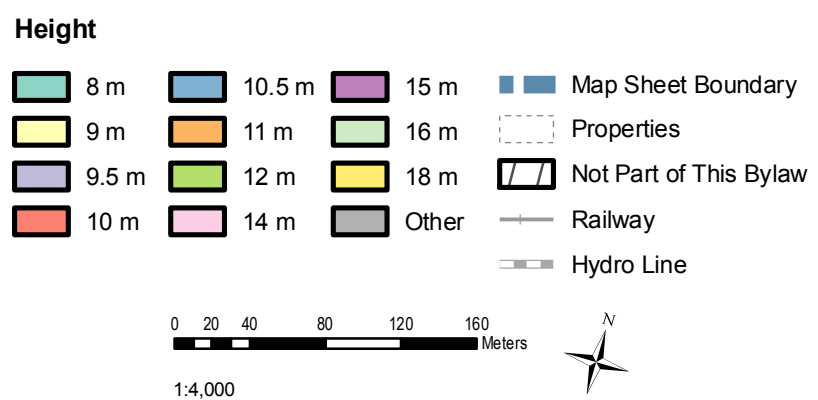
**Height Overlay Map**

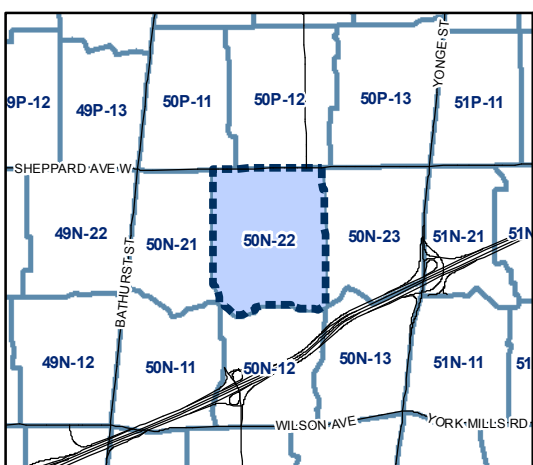
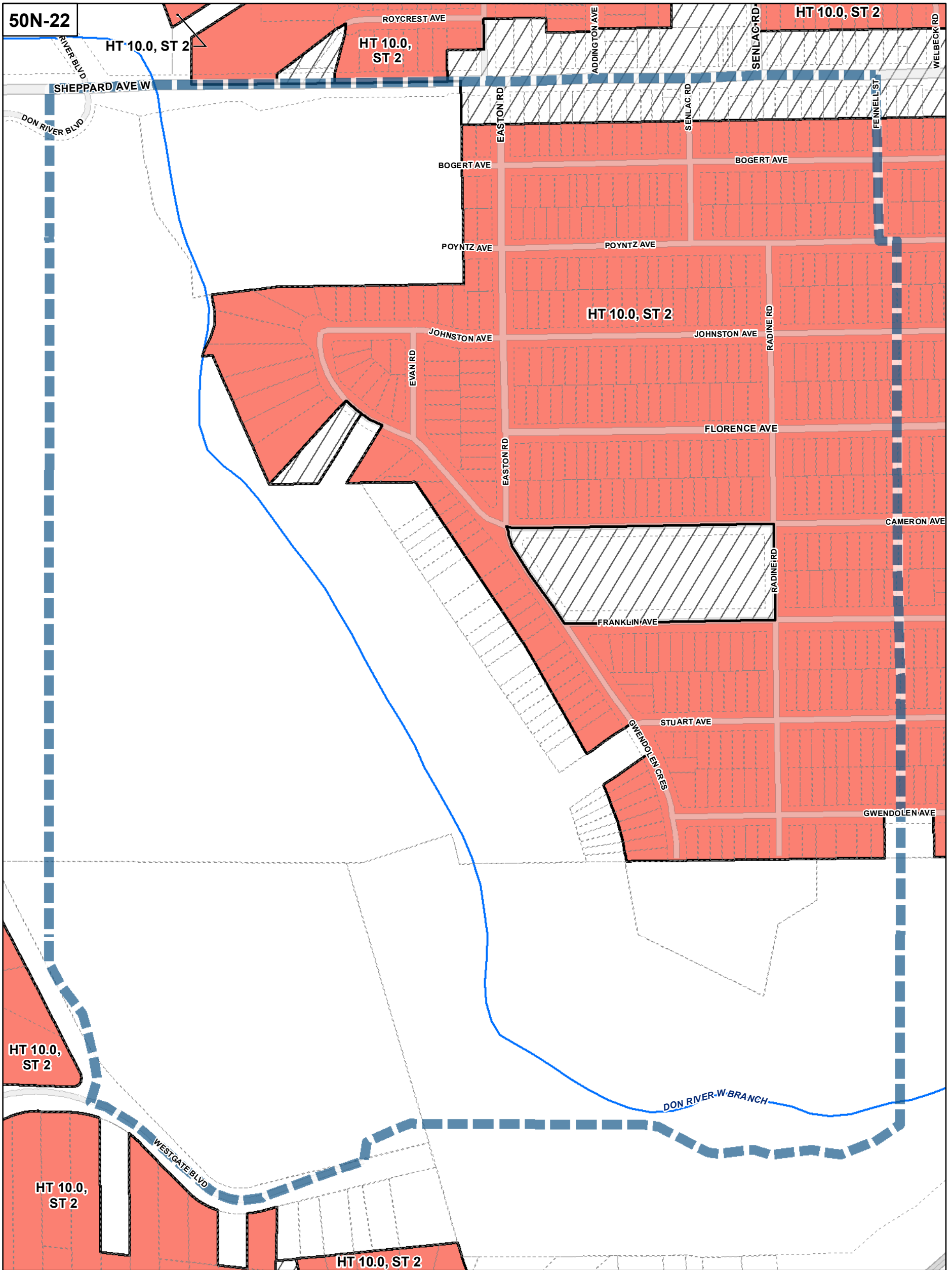
**August 2010**

Maps must be read together with Zoning Bylaw text



**TORONTO** City Planning  
**Height Overlay Map**  
 August 2010  
 Maps must be read together with Zoning Bylaw text





**Height**


0 20 40 80 120 160 Meters

1:4,000

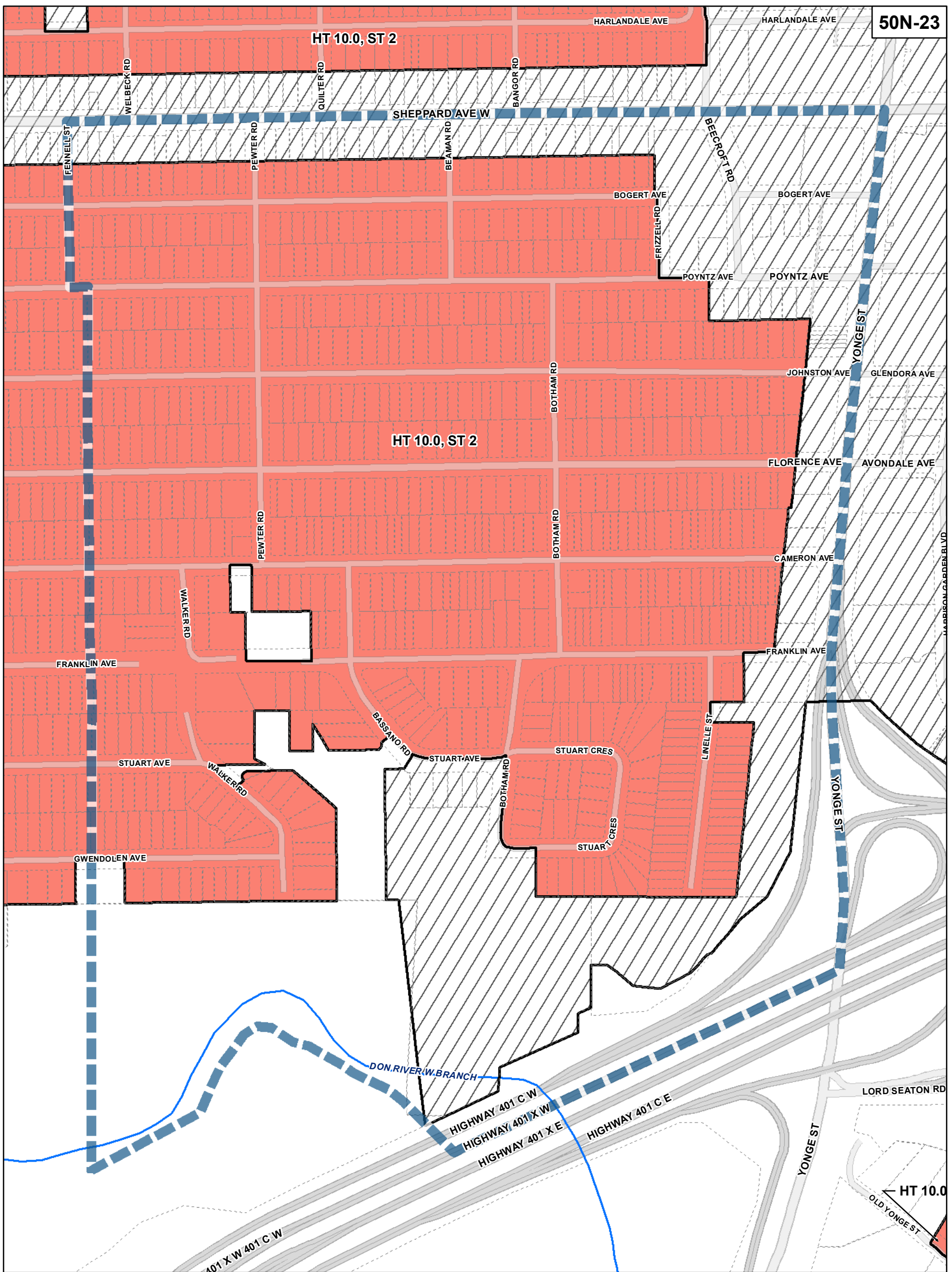


**TORONTO** City Planning

**Height Overlay Map**

**August 2010**

Maps must be read together with Zoning Bylaw text



**TORONTO** City Planning

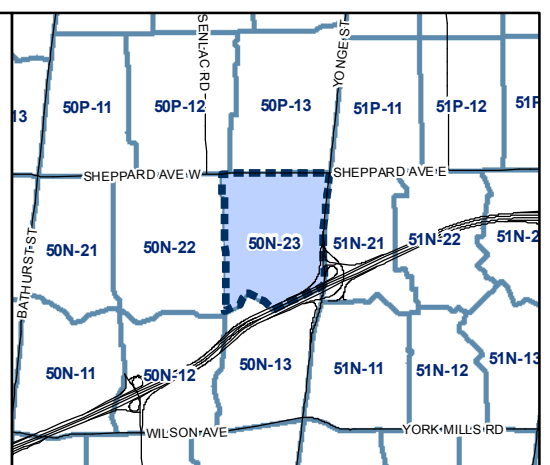
**Height Overlay Map**

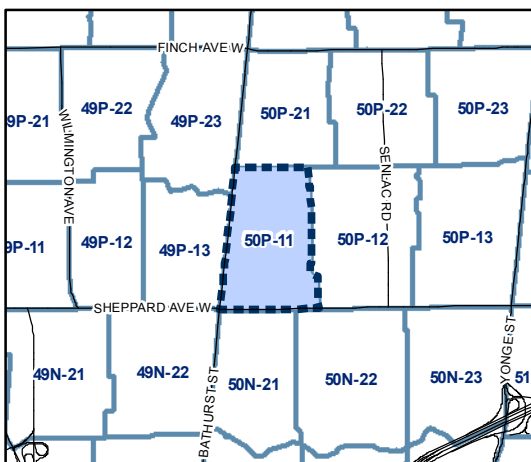
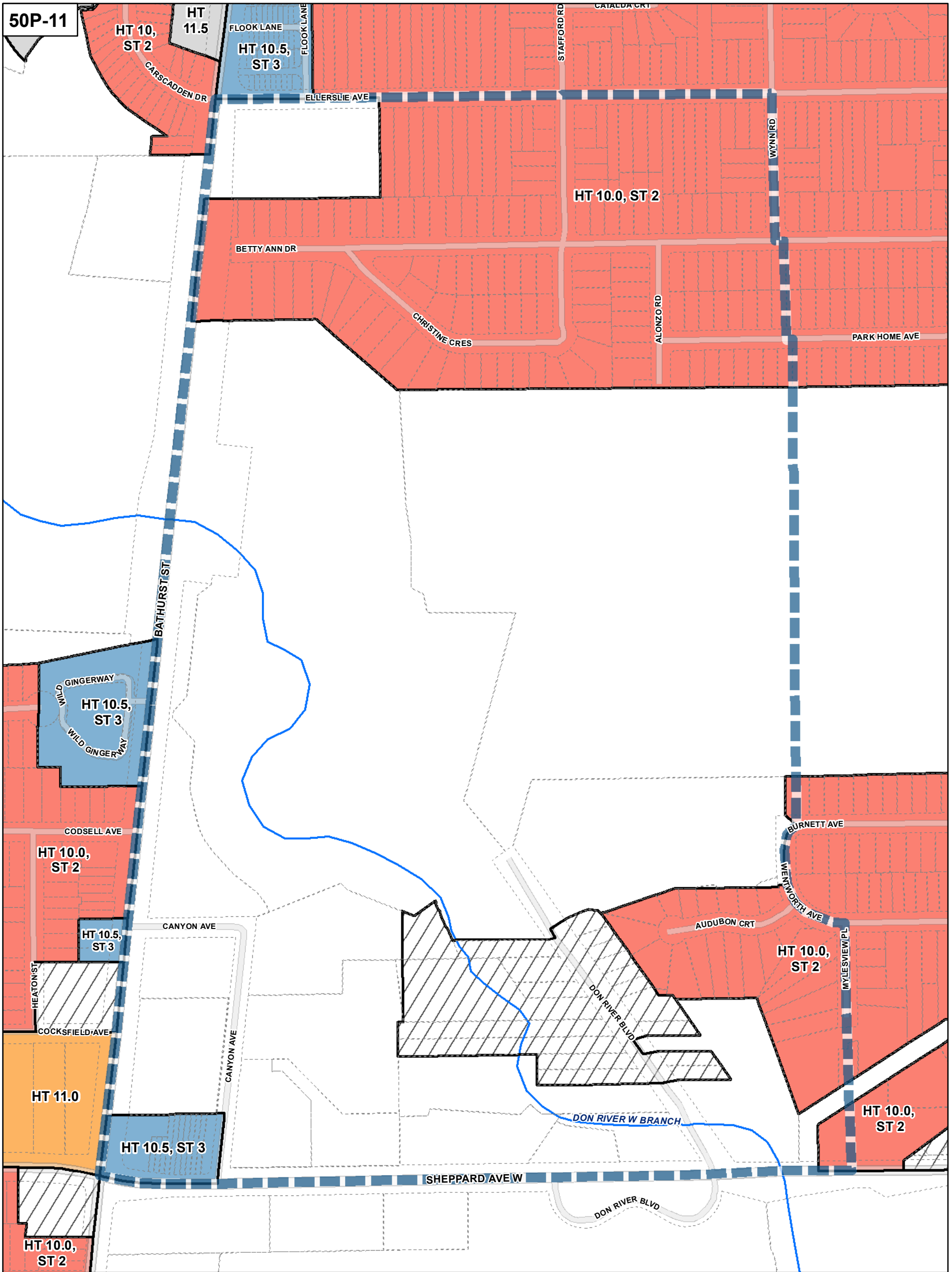
August 2010  
 Maps must be read together with Zoning Bylaw text

Height			Map Sheet Boundary	Properties	Not Part of This Bylaw	Railway	Hydro Line
8 m	10.5 m	15 m					
9 m	11 m	16 m					
9.5 m	12 m	18 m					
10 m	14 m	Other					

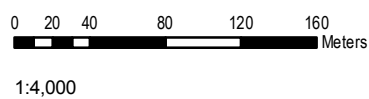
0 20 40 80 120 160 Meters

1:4,000





**Height**

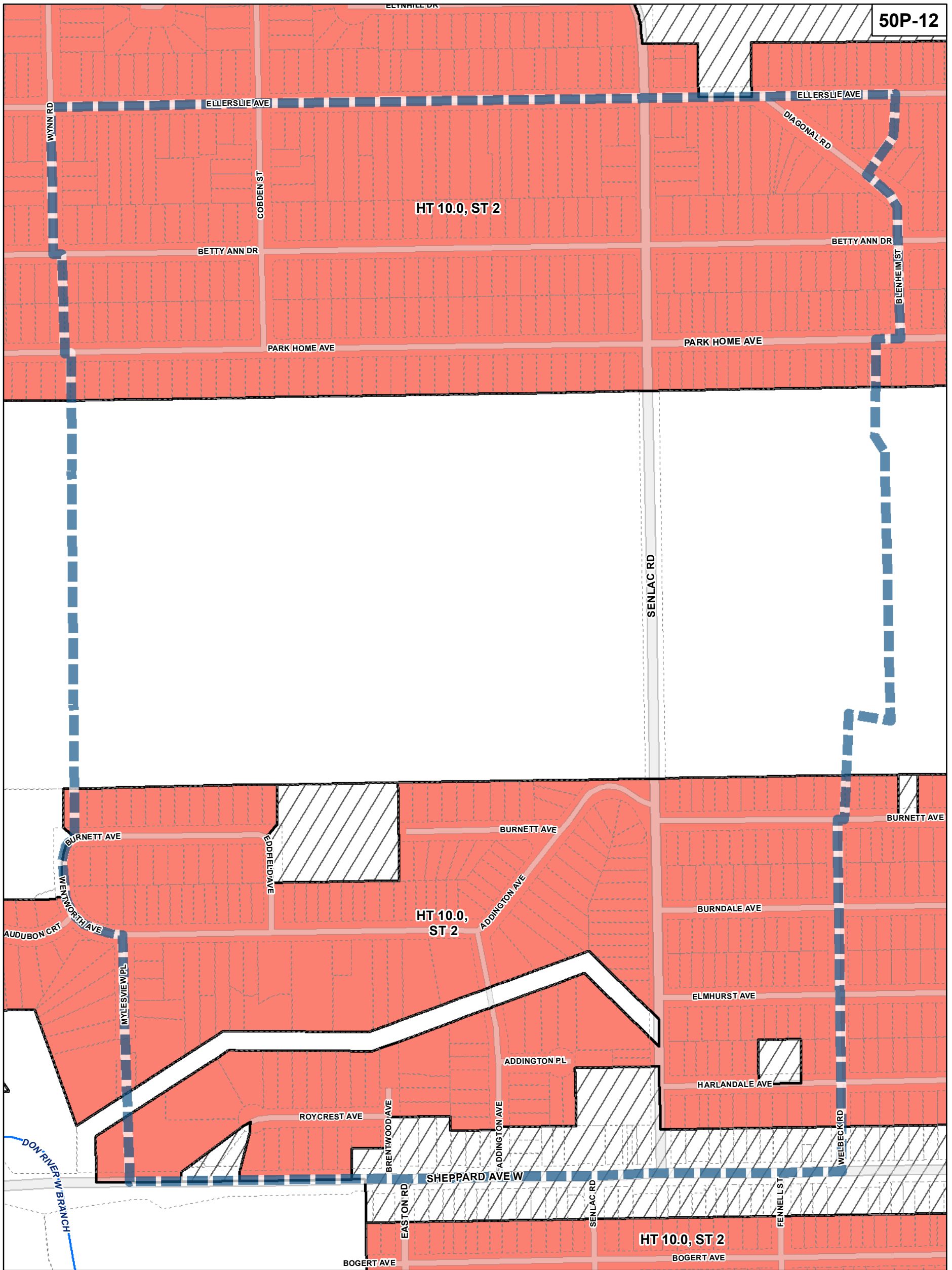



**TORONTO** City Planning

*Height Overlay Map*

**August 2010**

Maps must be read together with Zoning Bylaw text

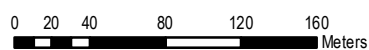


**Height Overlay Map**

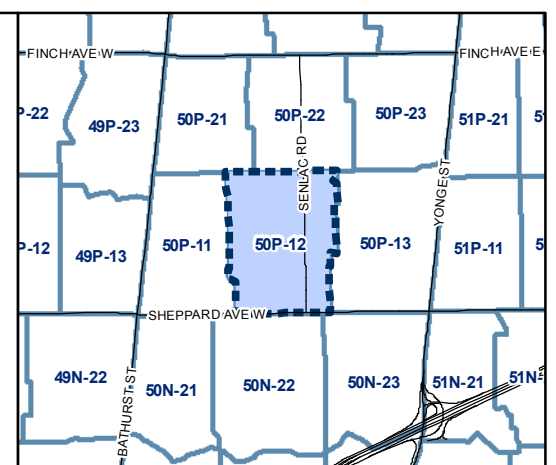
August 2010

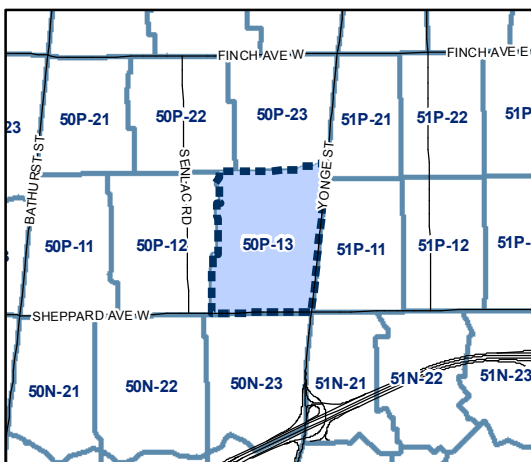
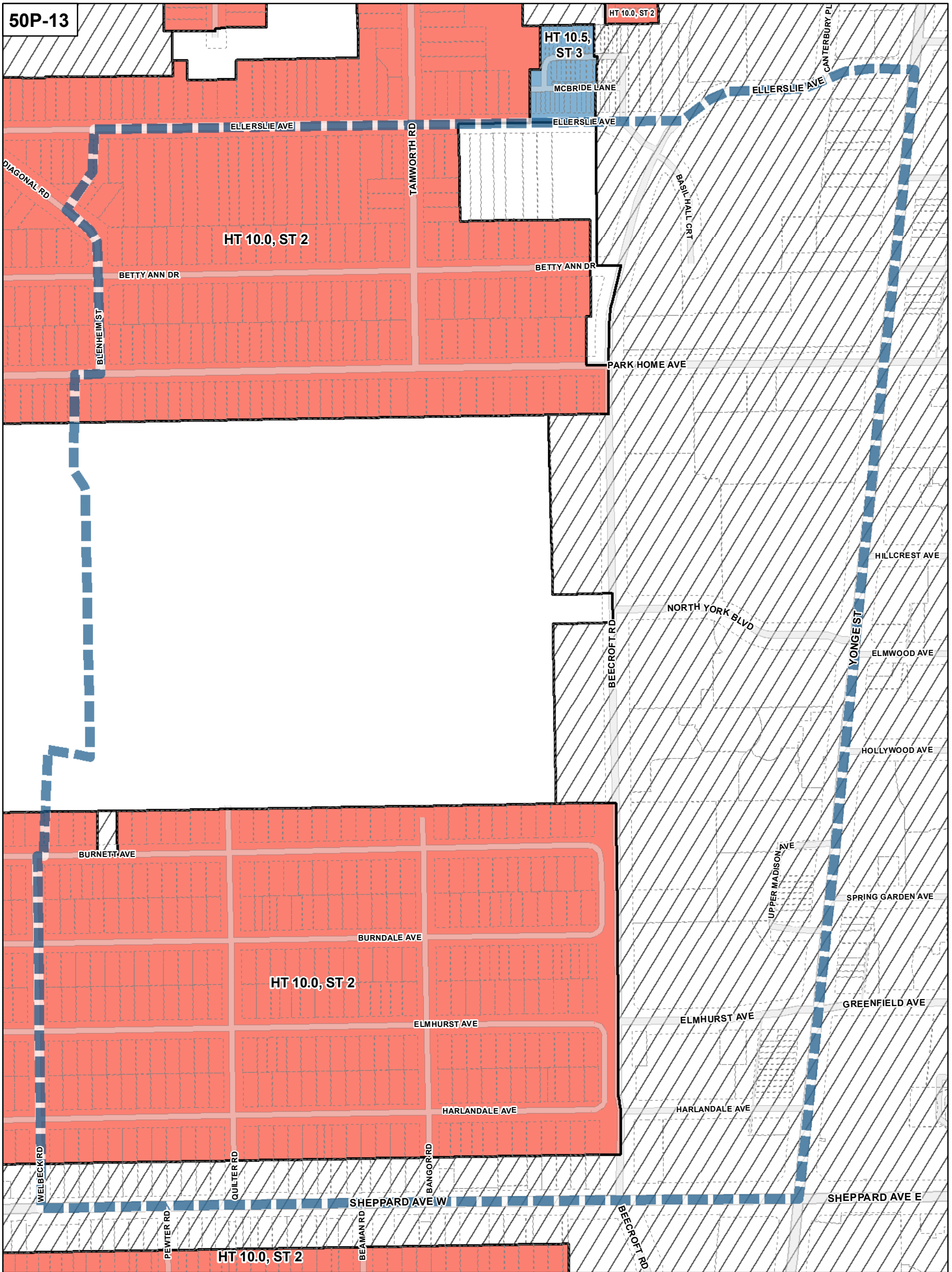
Maps must be read together with Zoning Bylaw text

**Height**

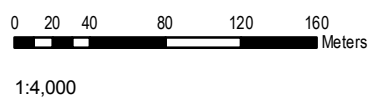



1:4,000





**Height**

**TORONTO** City Planning

**Height Overlay Map**

**August 2010**

Maps must be read together with Zoning Bylaw text