

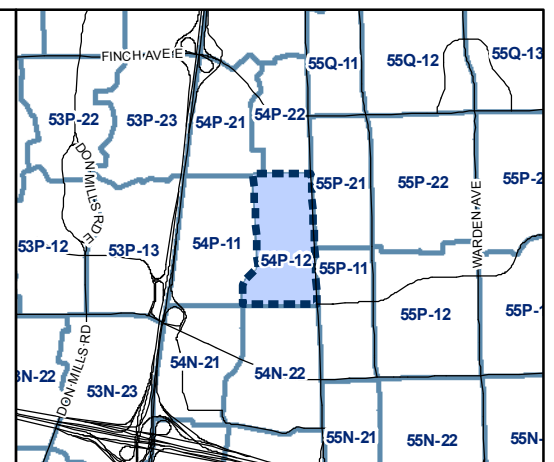
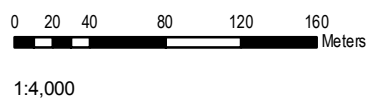
Height Overlay Map

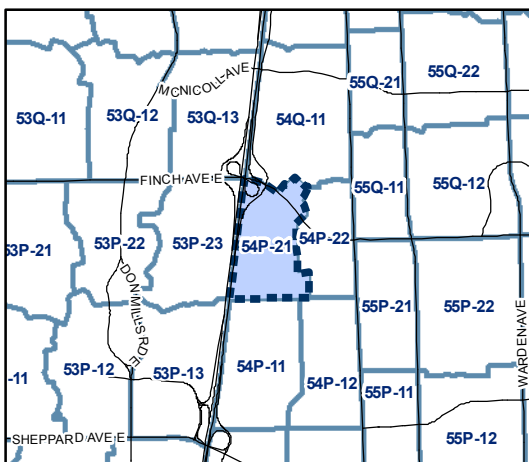
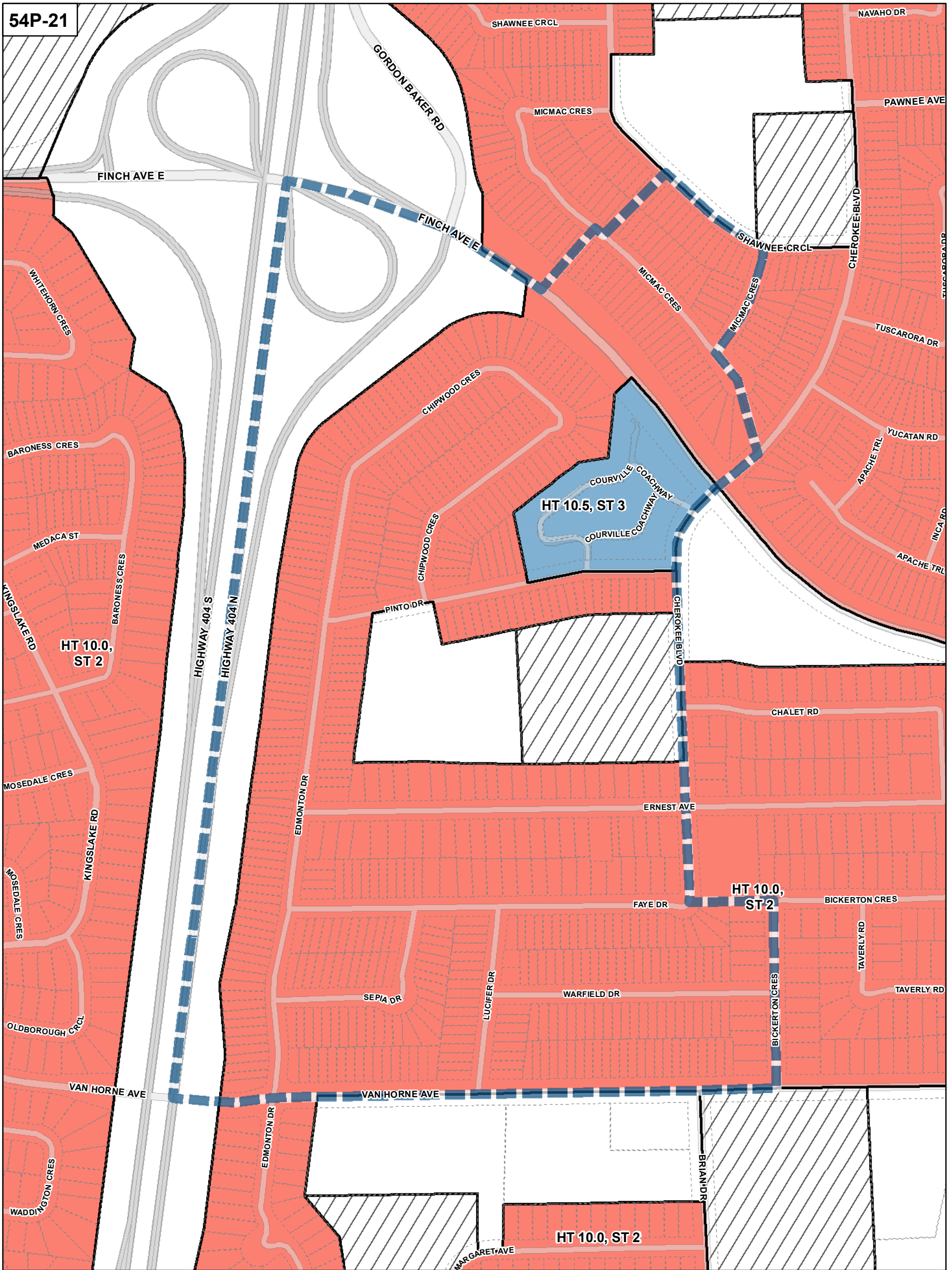
August 2010

Maps must be read together with Zoning Bylaw text

Height

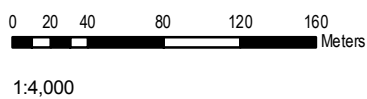
	8 m		10.5 m		15 m		Map Sheet Boundary
	9 m		11 m		16 m		Properties
	9.5 m		12 m		18 m		Not Part of This Bylaw
	10 m		14 m		Other		Railway
							Hydro Line





Height

 8 m	 10.5 m	 15 m	 Map Sheet Boundary
 9 m	 11 m	 16 m	 Properties
 9.5 m	 12 m	 18 m	 Not Part of This Bylaw
 10 m	 14 m	 Other	 Railway
			 Hydro Line

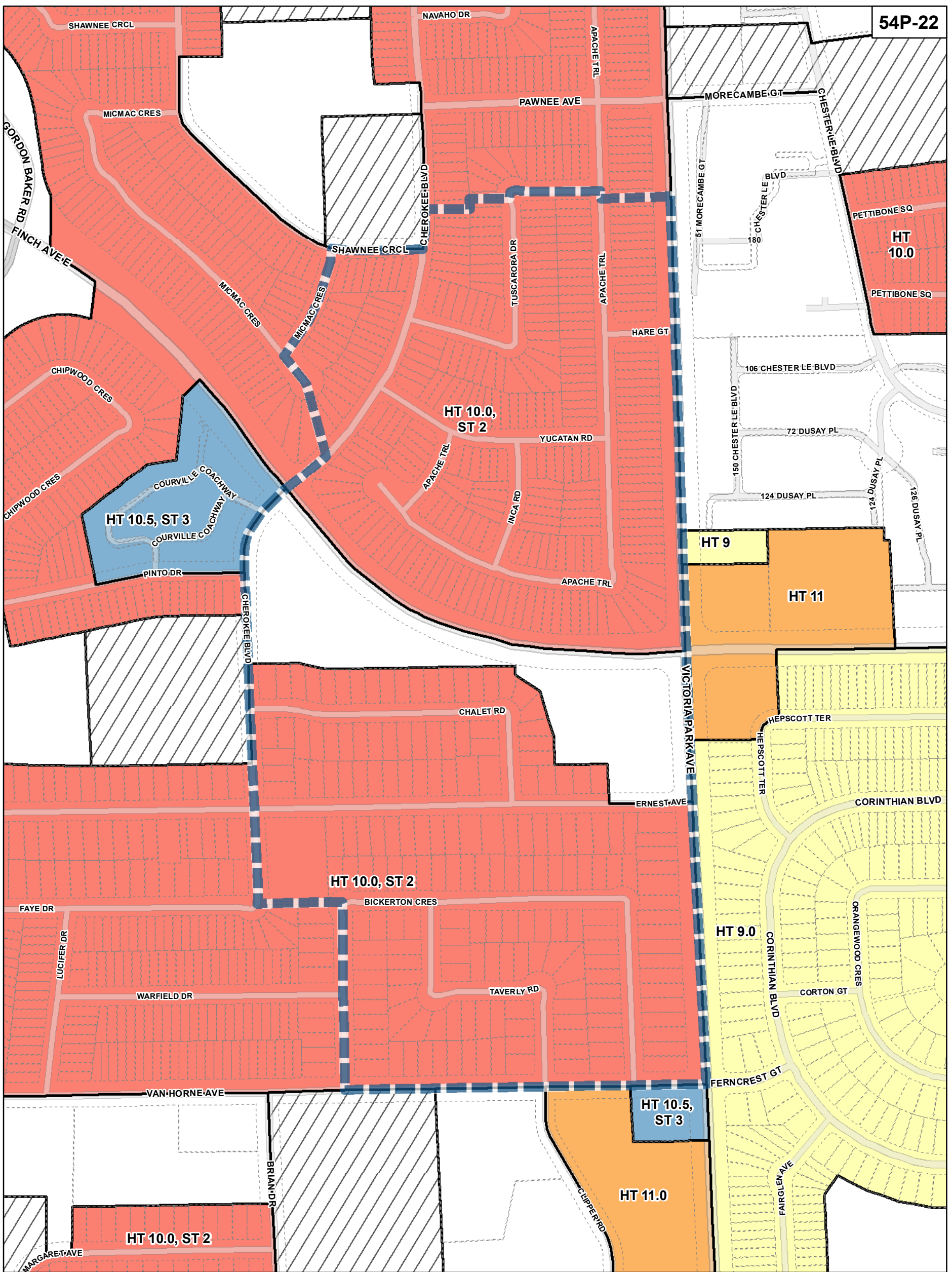


 **TORONTO** City Planning

Height Overlay Map

August 2010

Maps must be read together with Zoning Bylaw text



54P-22

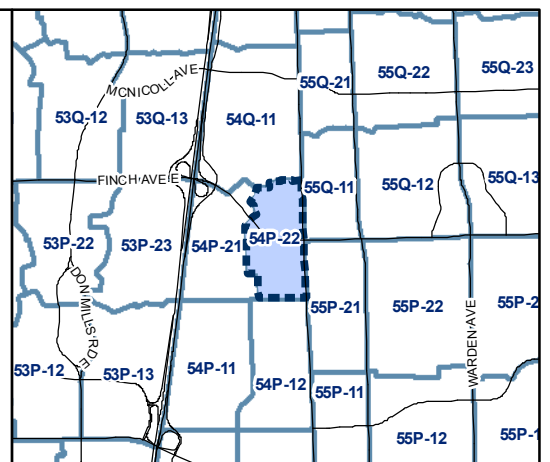
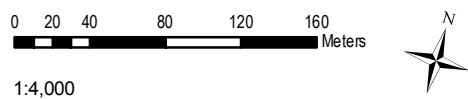
Toronto City Planning

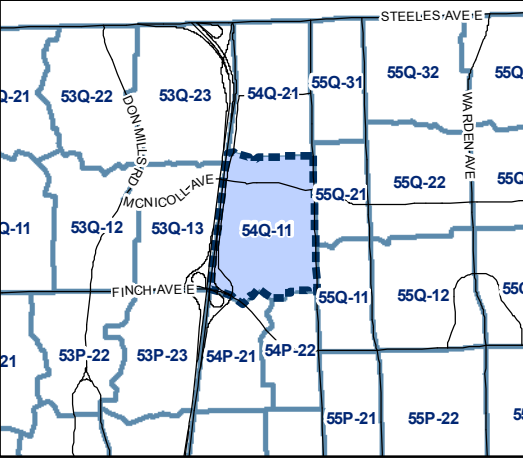
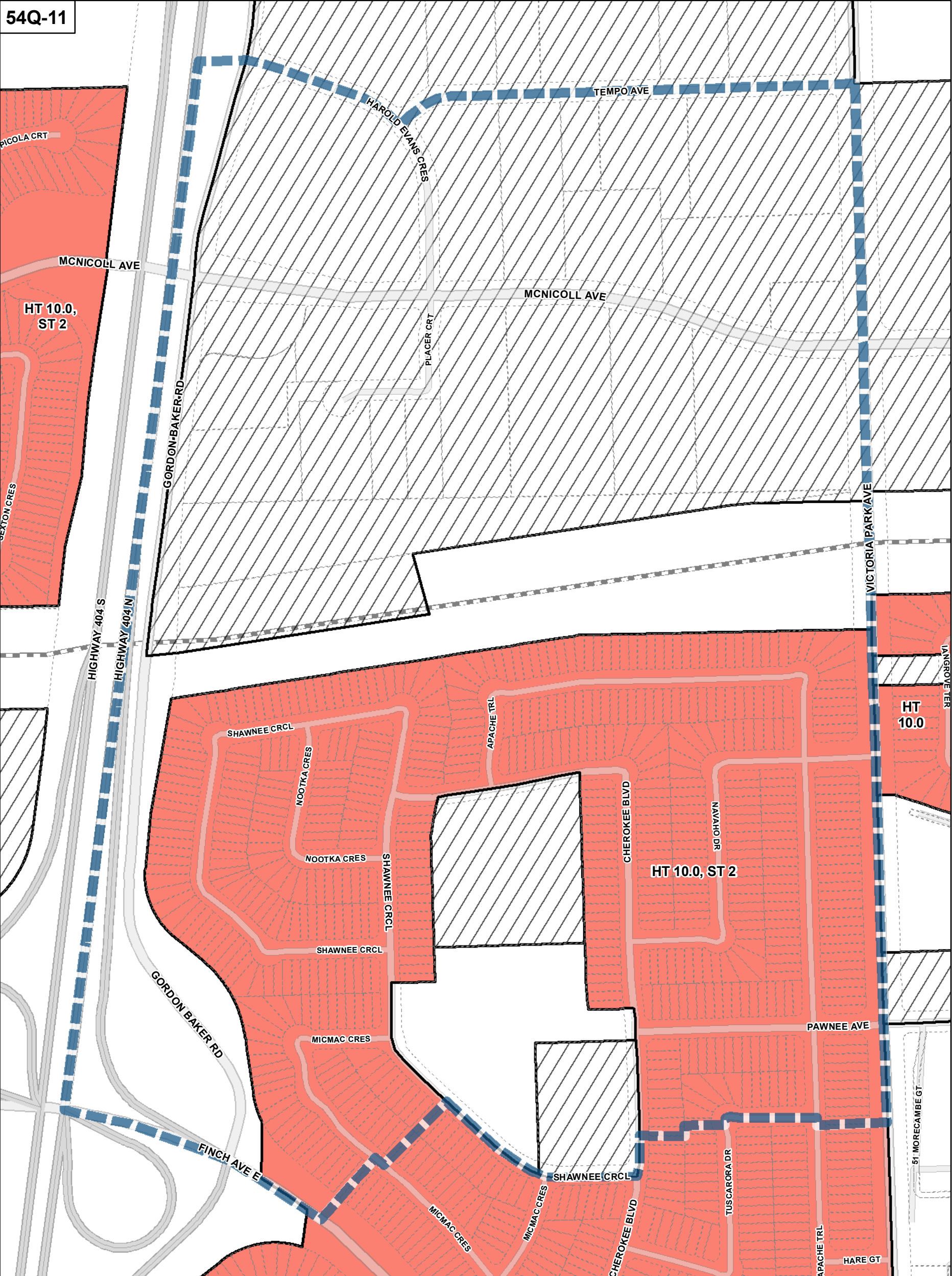
Height Overlay Map

August 2010
 Maps must be read together with Zoning Bylaw text





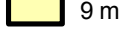






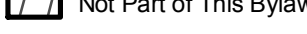



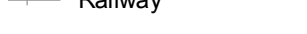
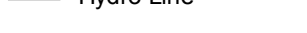
Height		
8 m	10.5 m	15 m
9 m	11 m	16 m
9.5 m	12 m	18 m
10 m	14 m	Other

	Map Sheet Boundary
	Properties
	Not Part of This Bylaw
	Railway
	Hydro Line







Height

 8 m	 10.5 m	 15 m	 Map Sheet Boundary
 9 m	 11 m	 16 m	 Properties
 9.5 m	 12 m	 18 m	 Not Part of This Bylaw
 10 m	 14 m	 Other	 Railway
			 Hydro Line

0 20 40 80 120 160 Meters

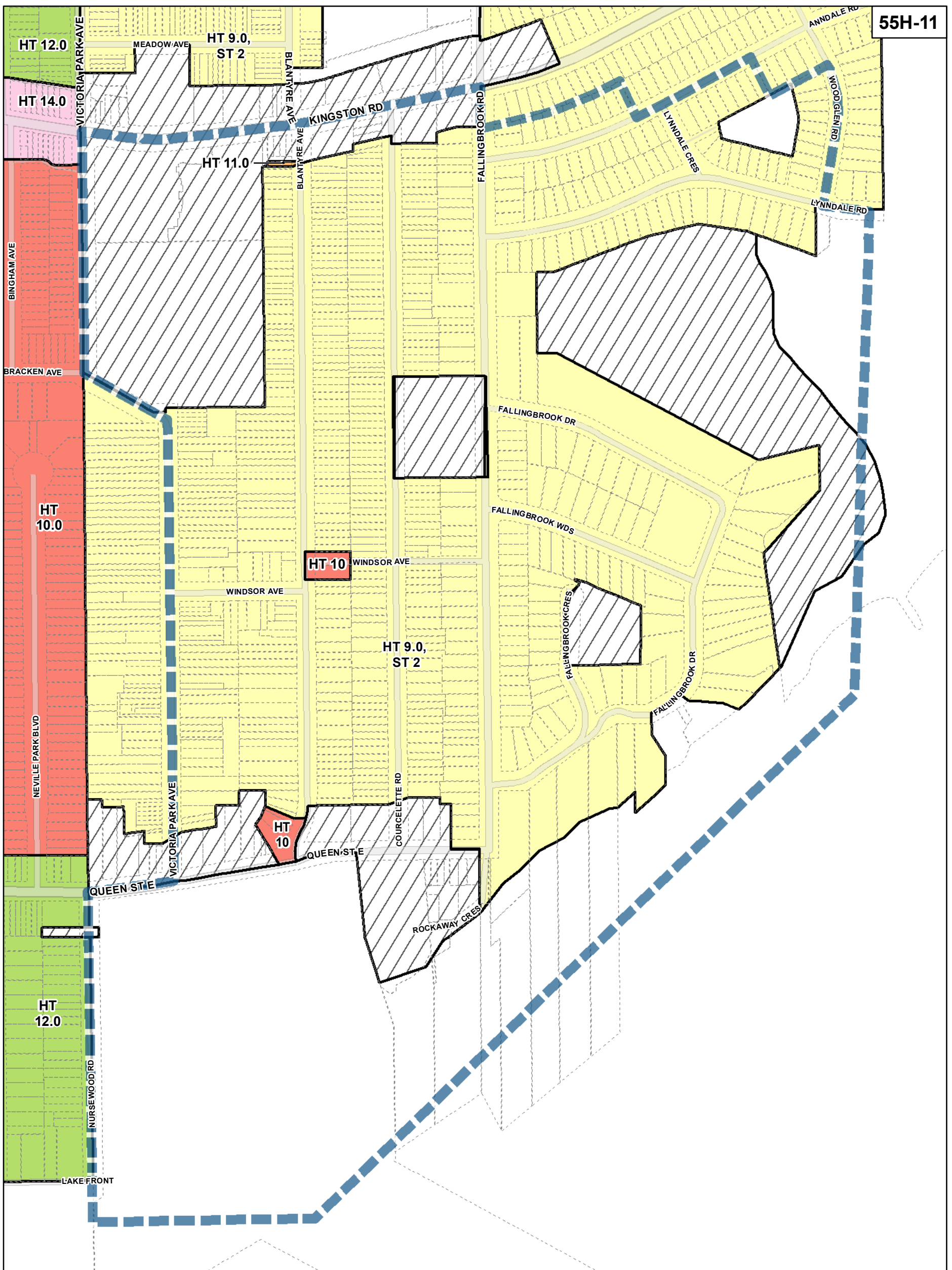
1:4,000



 **TORONTO** City Planning

Height Overlay Map

August 2010
Maps must be read together with Zoning Bylaw text



55H-11

Toronto City Planning

Height Overlay Map

August 2010
 Maps must be read together with Zoning Bylaw text

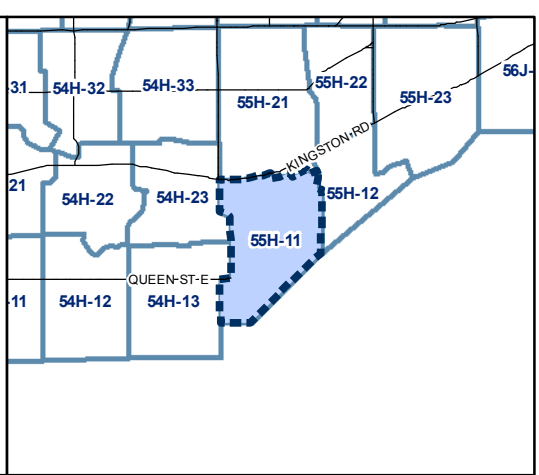
Height

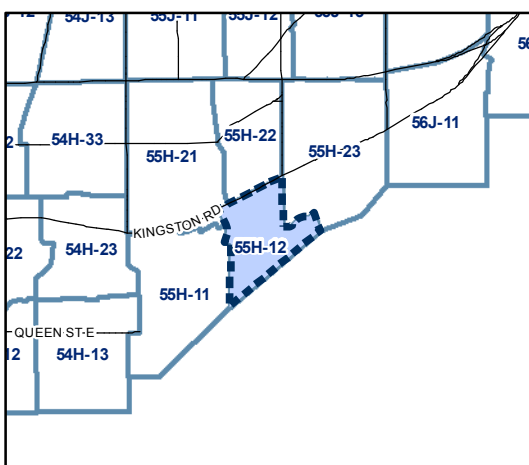
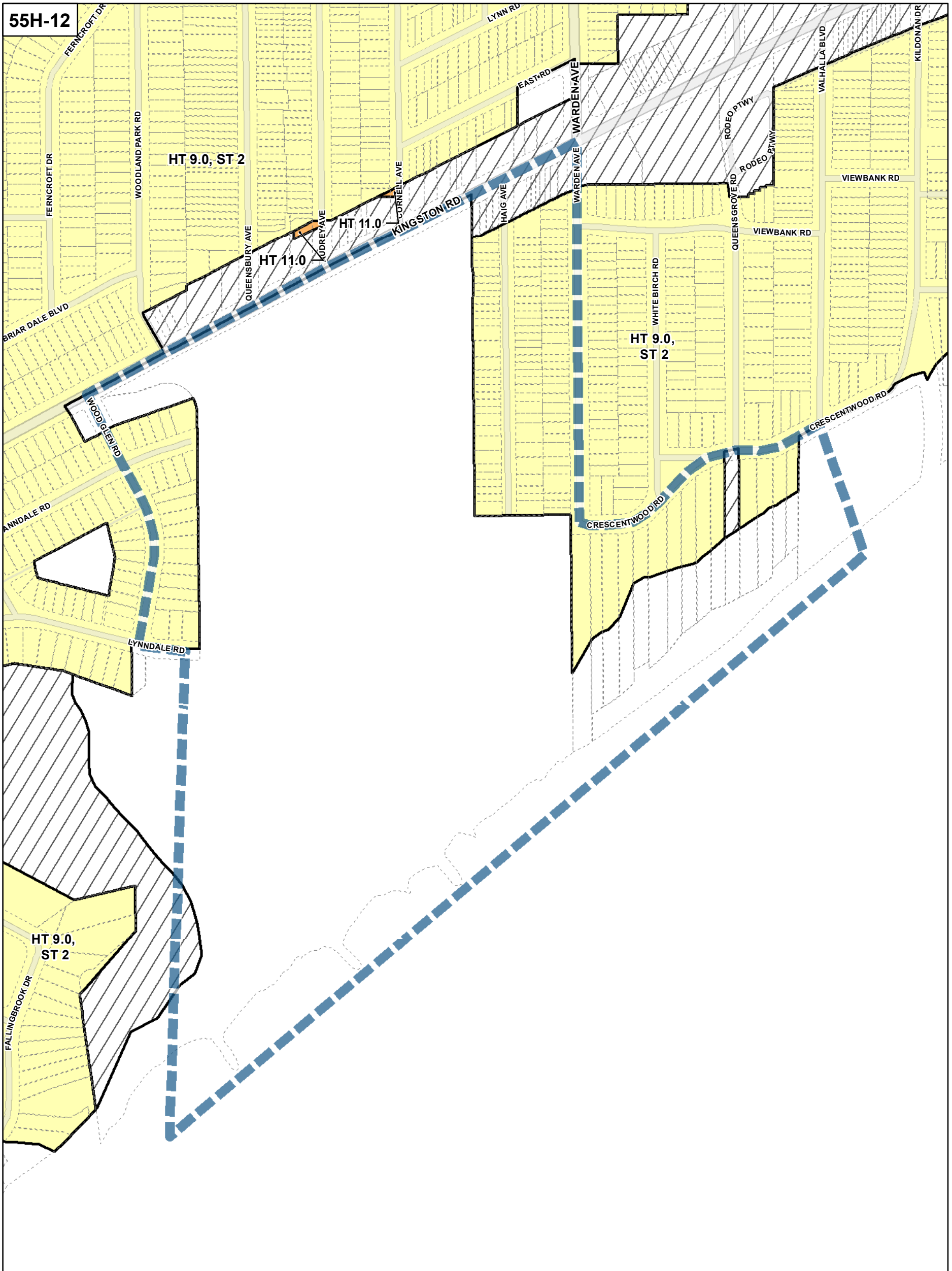
8 m	10.5 m	15 m
9 m	11 m	16 m
9.5 m	12 m	18 m
10 m	14 m	Other

- Map Sheet Boundary
- Properties
- Not Part of This Bylaw
- Railway
- Hydro Line

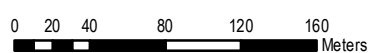
0 20 40 80 120 160 Meters

1:4,000





Height



1:4,000

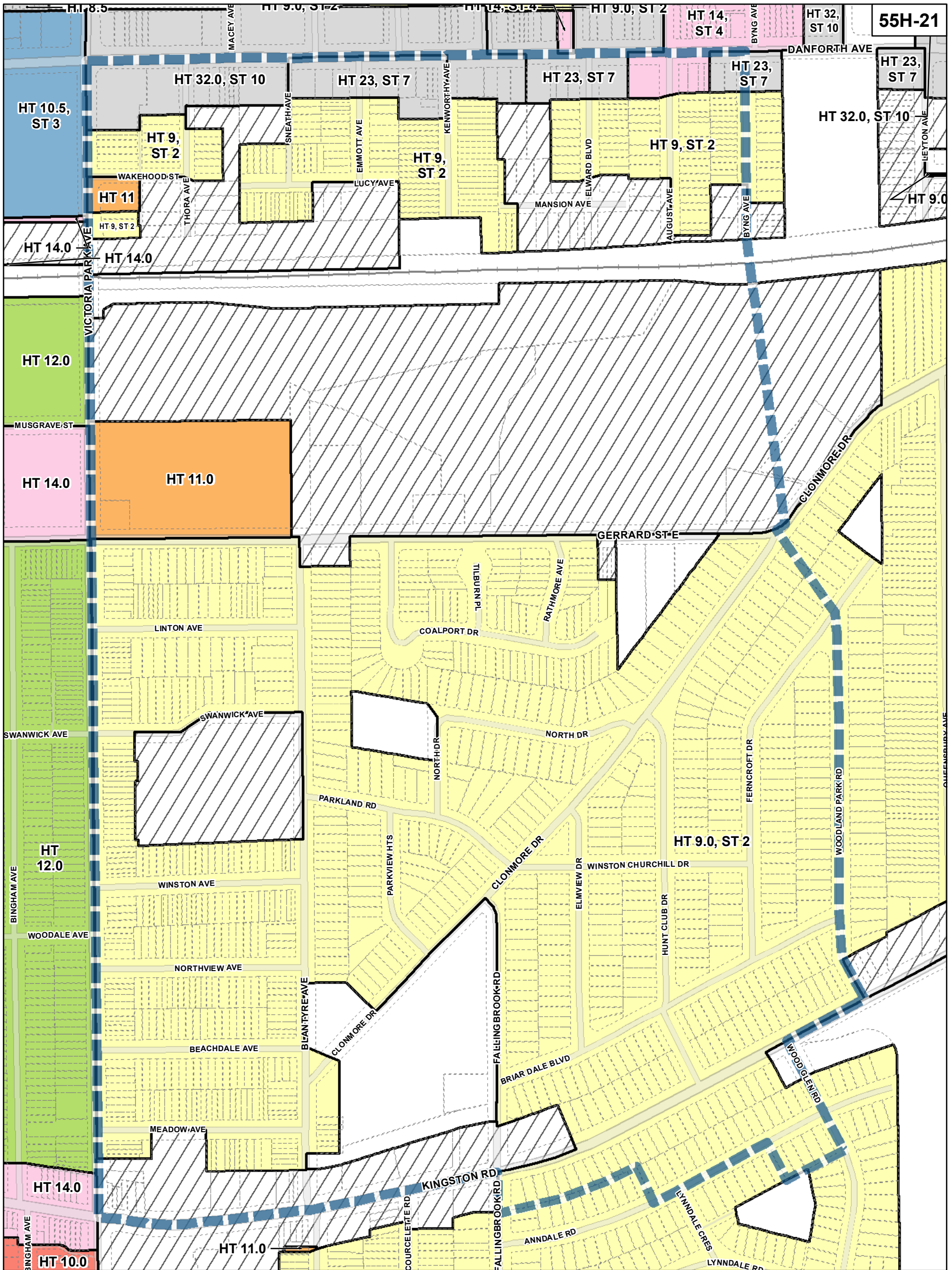


TORONTO City Planning

Height Overlay Map

August 2010

Maps must be read together with Zoning Bylaw text



Toronto City Planning

Height Overlay Map

August 2010
 Maps must be read together with Zoning Bylaw text

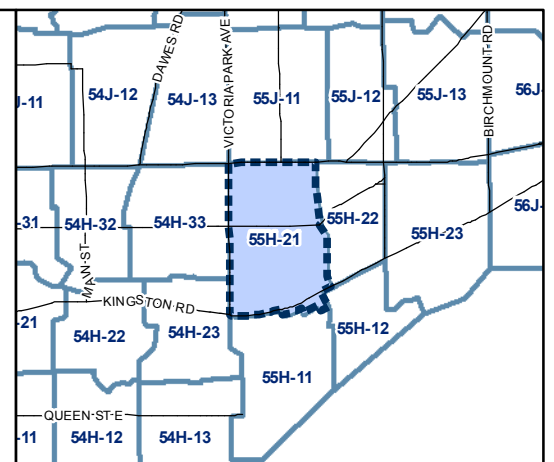
Height

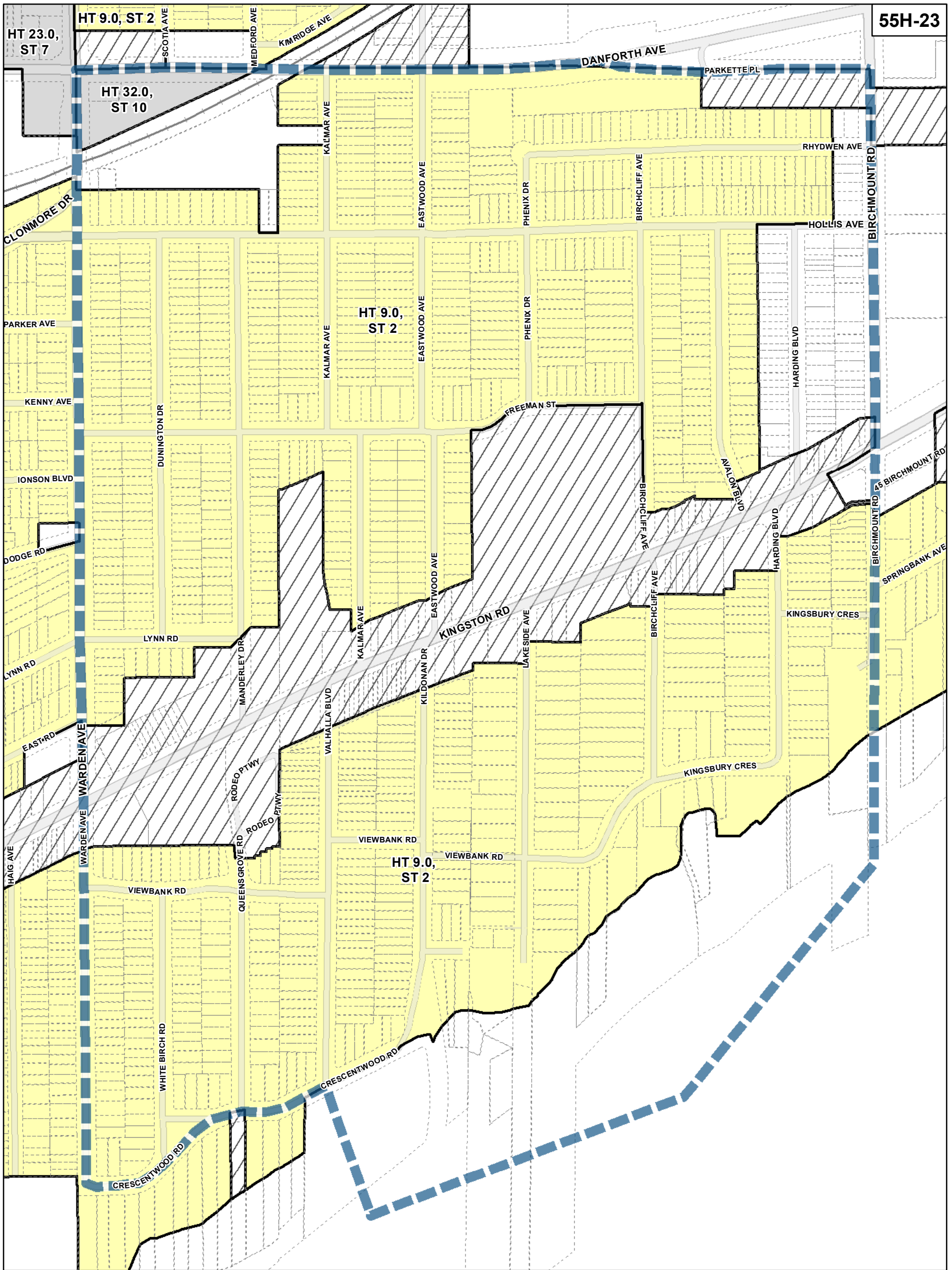
8 m	10.5 m	15 m
9 m	11 m	16 m
9.5 m	12 m	18 m
10 m	14 m	Other

Map Sheet Boundary
 Properties
 Not Part of This Bylaw
 Railway
 Hydro Line

0 20 40 80 120 160 Meters

1:4,000





TORONTO City Planning

Height Overlay Map

August 2010
 Maps must be read together with Zoning Bylaw text

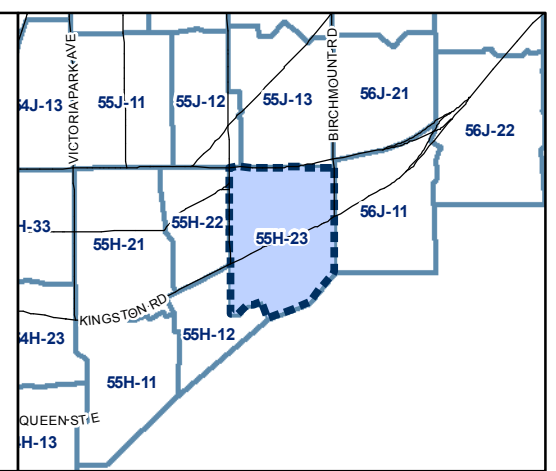
Height

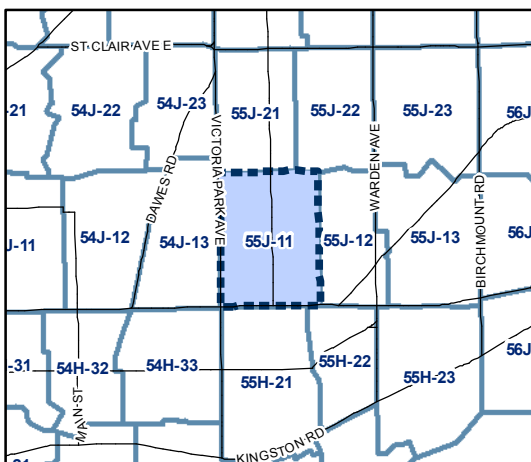
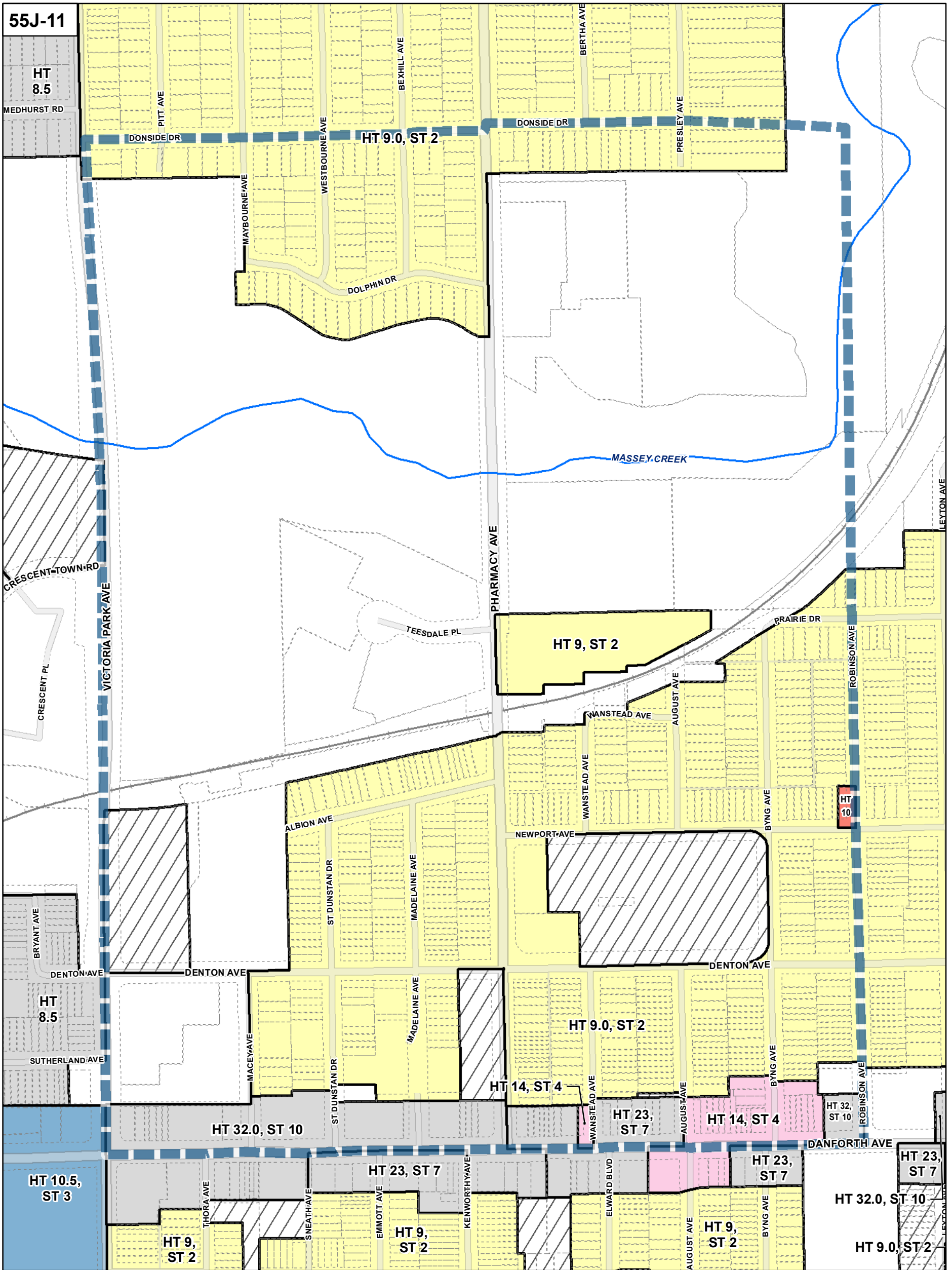
8 m	10.5 m	15 m
9 m	11 m	16 m
9.5 m	12 m	18 m
10 m	14 m	Other

- Map Sheet Boundary
- Properties
- Not Part of This Bylaw
- Railway
- Hydro Line

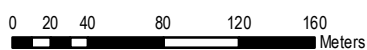
0 20 40 80 120 160 Meters

1:4,000





Height



1:4,000

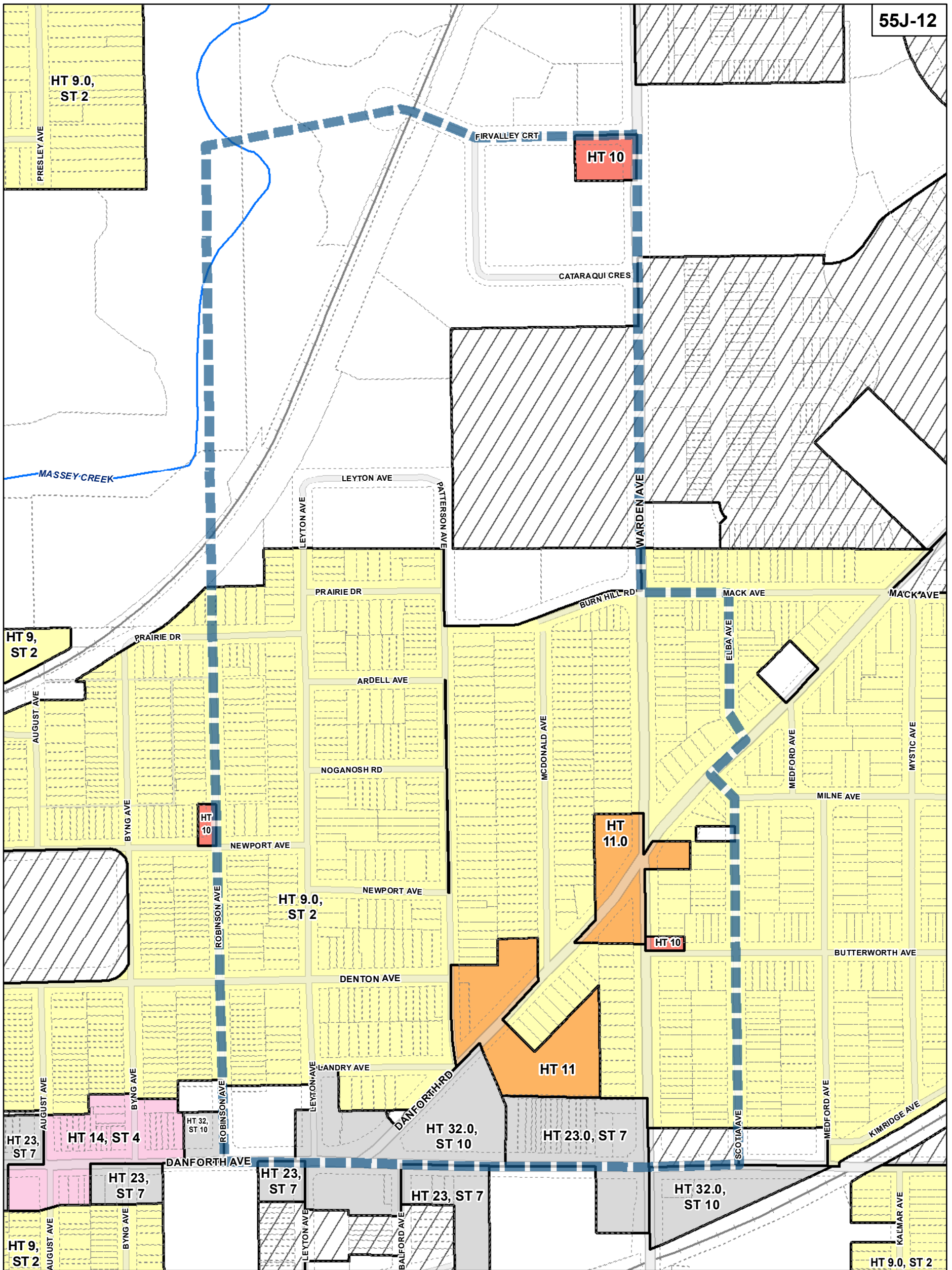


TORONTO City Planning

Height Overlay Map

August 2010

Maps must be read together with Zoning Bylaw text



TORONTO City Planning

Height Overlay Map

August 2010
 Maps must be read together with Zoning Bylaw text

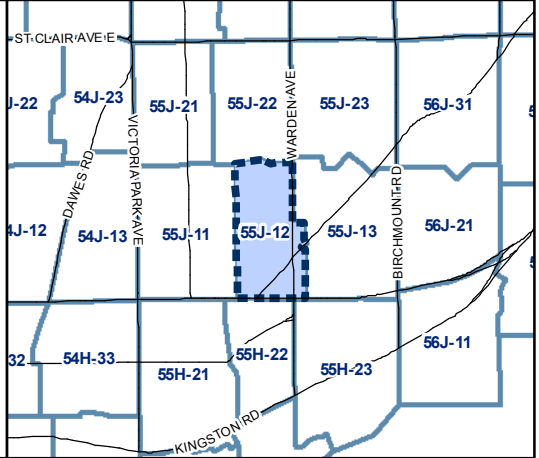
Height

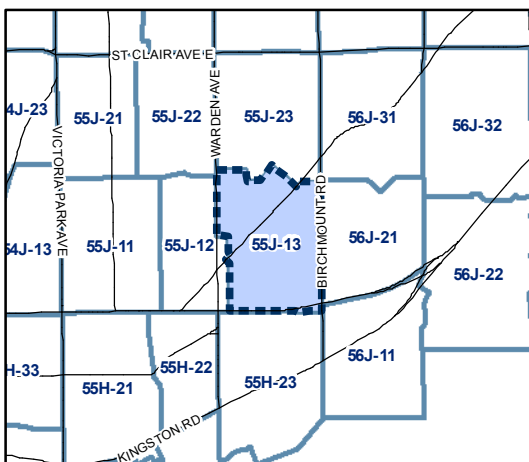
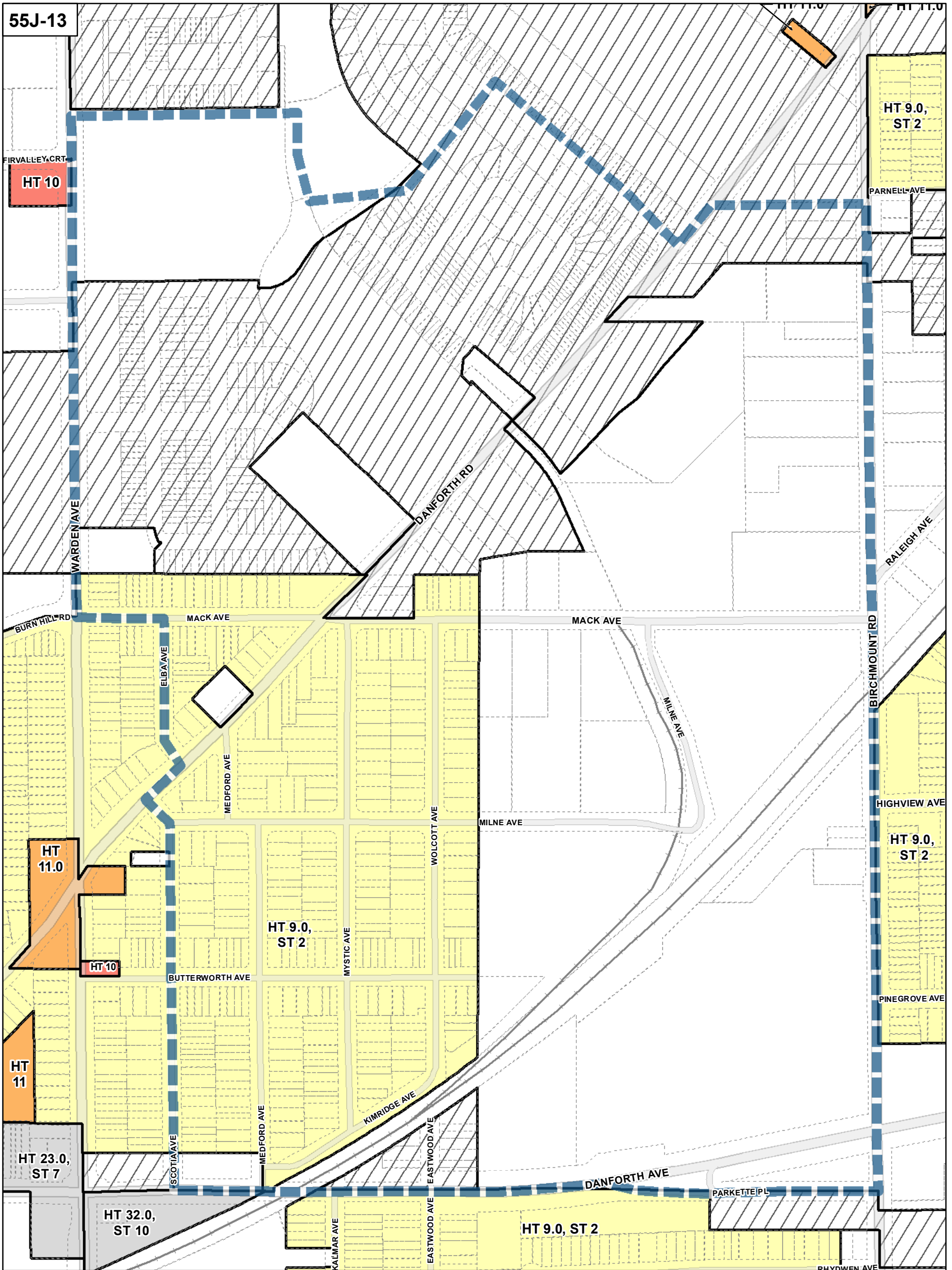
8 m	10.5 m	15 m
9 m	11 m	16 m
9.5 m	12 m	18 m
10 m	14 m	Other

- Map Sheet Boundary
- Properties
- Not Part of This Bylaw
- Railway
- Hydro Line

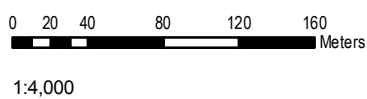
0 20 40 80 120 160 Meters

1:4,000





Height

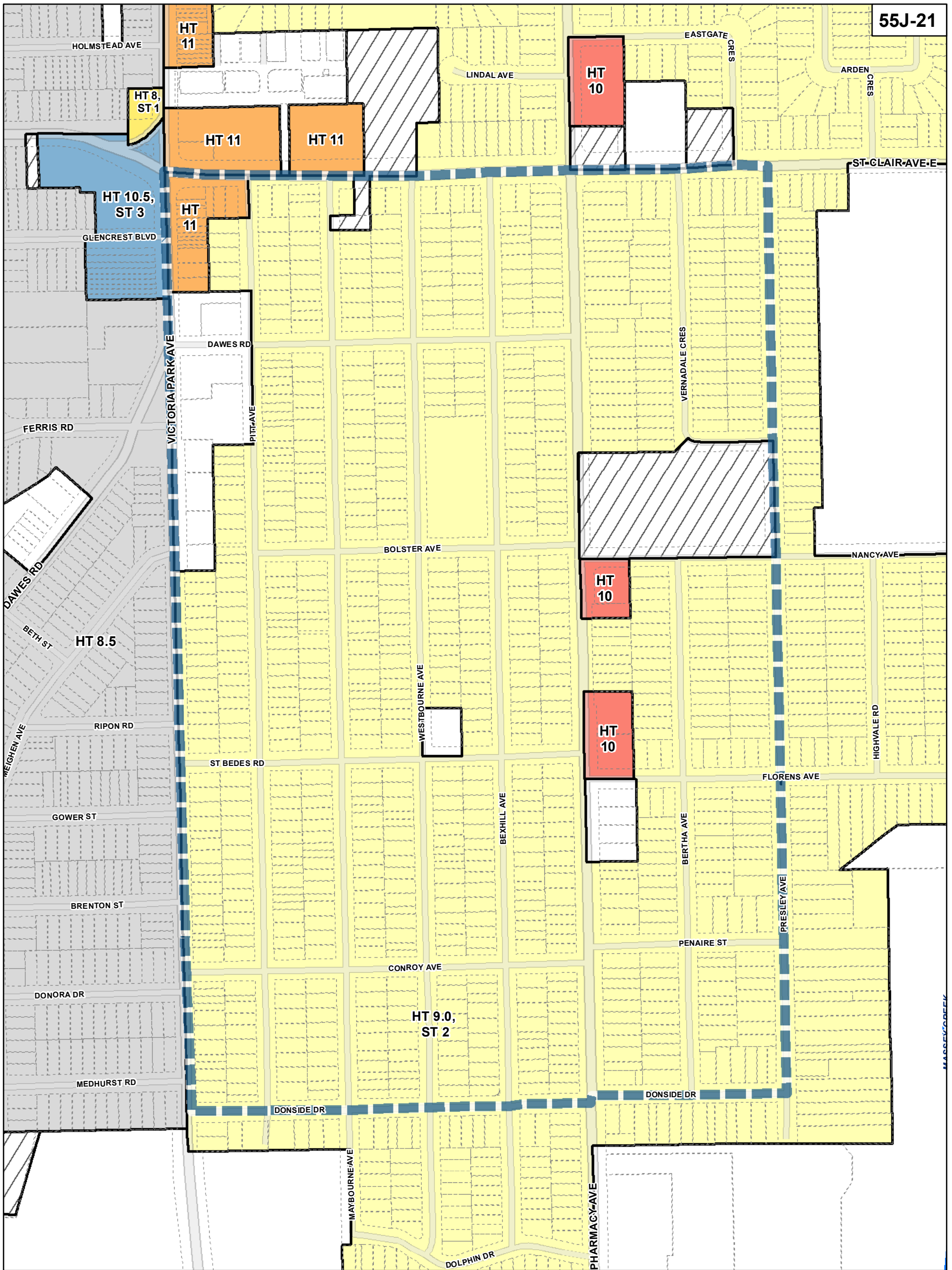


TORONTO City Planning

Height Overlay Map

August 2010

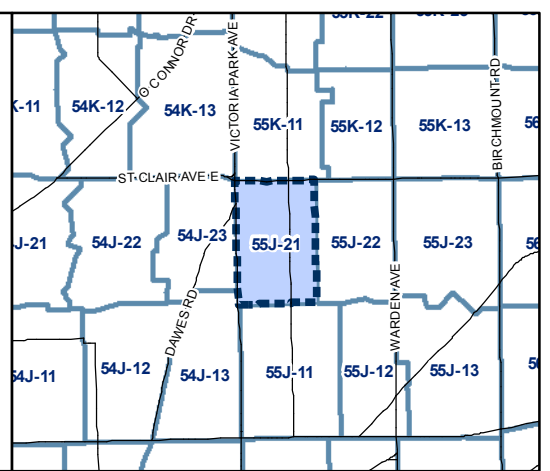
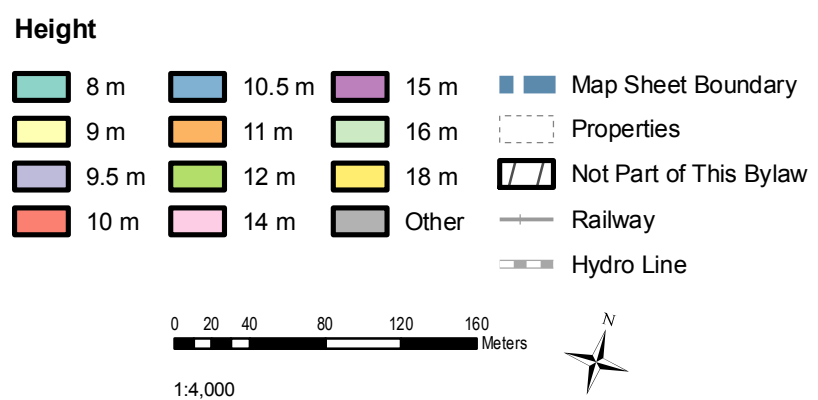
Maps must be read together with Zoning Bylaw text

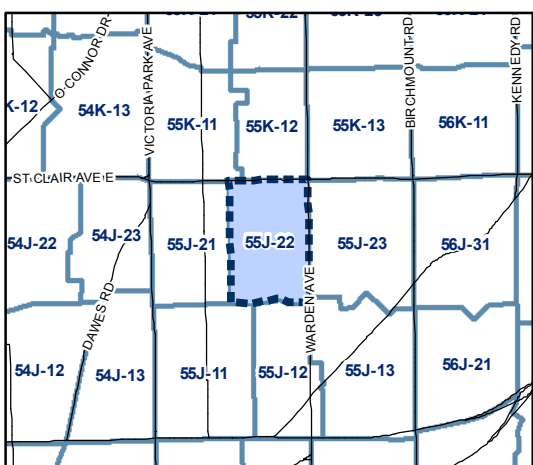
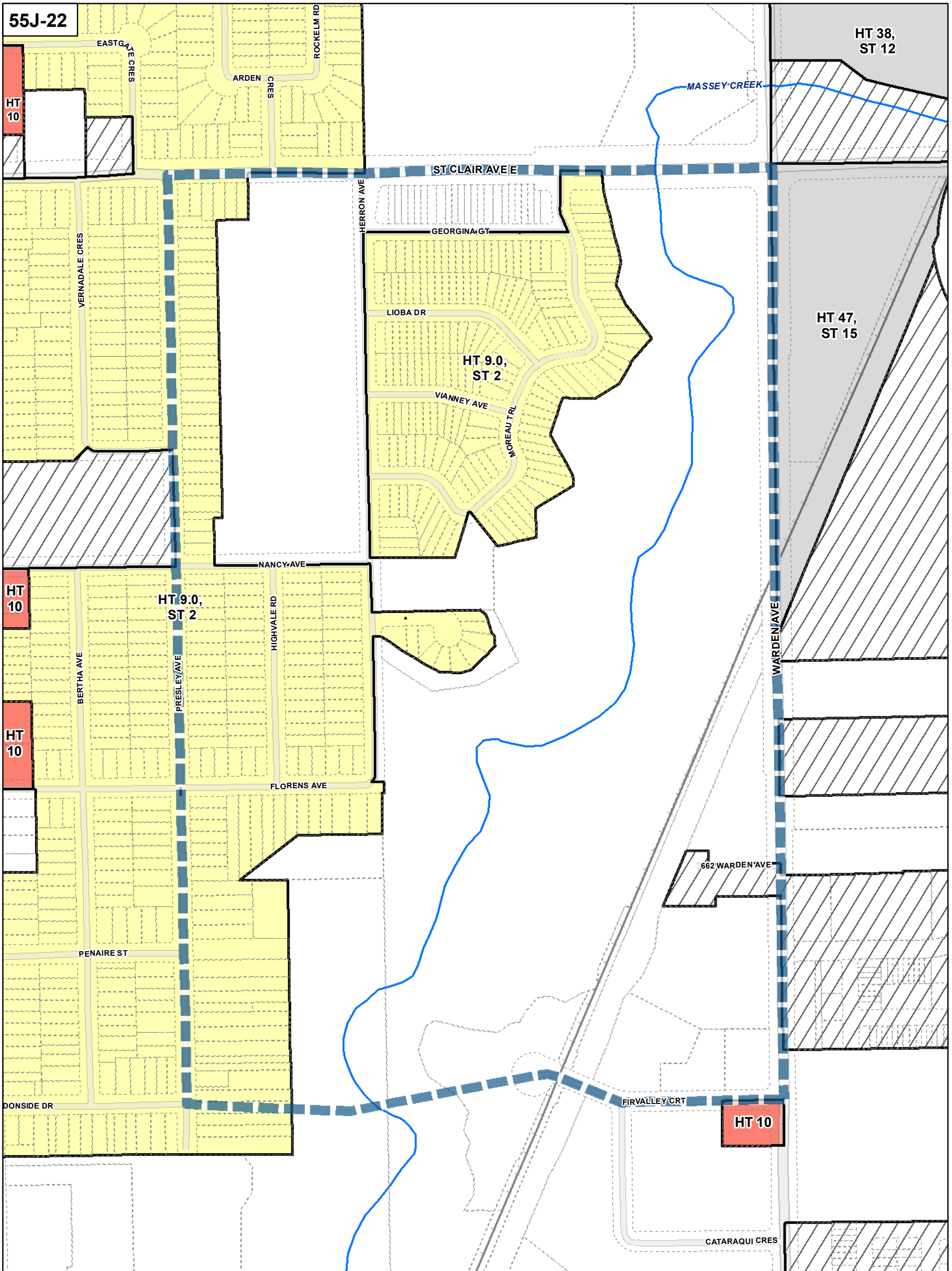


Toronto City Planning

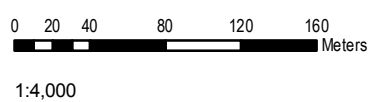
Height Overlay Map

August 2010
 Maps must be read together with Zoning Bylaw text





Height

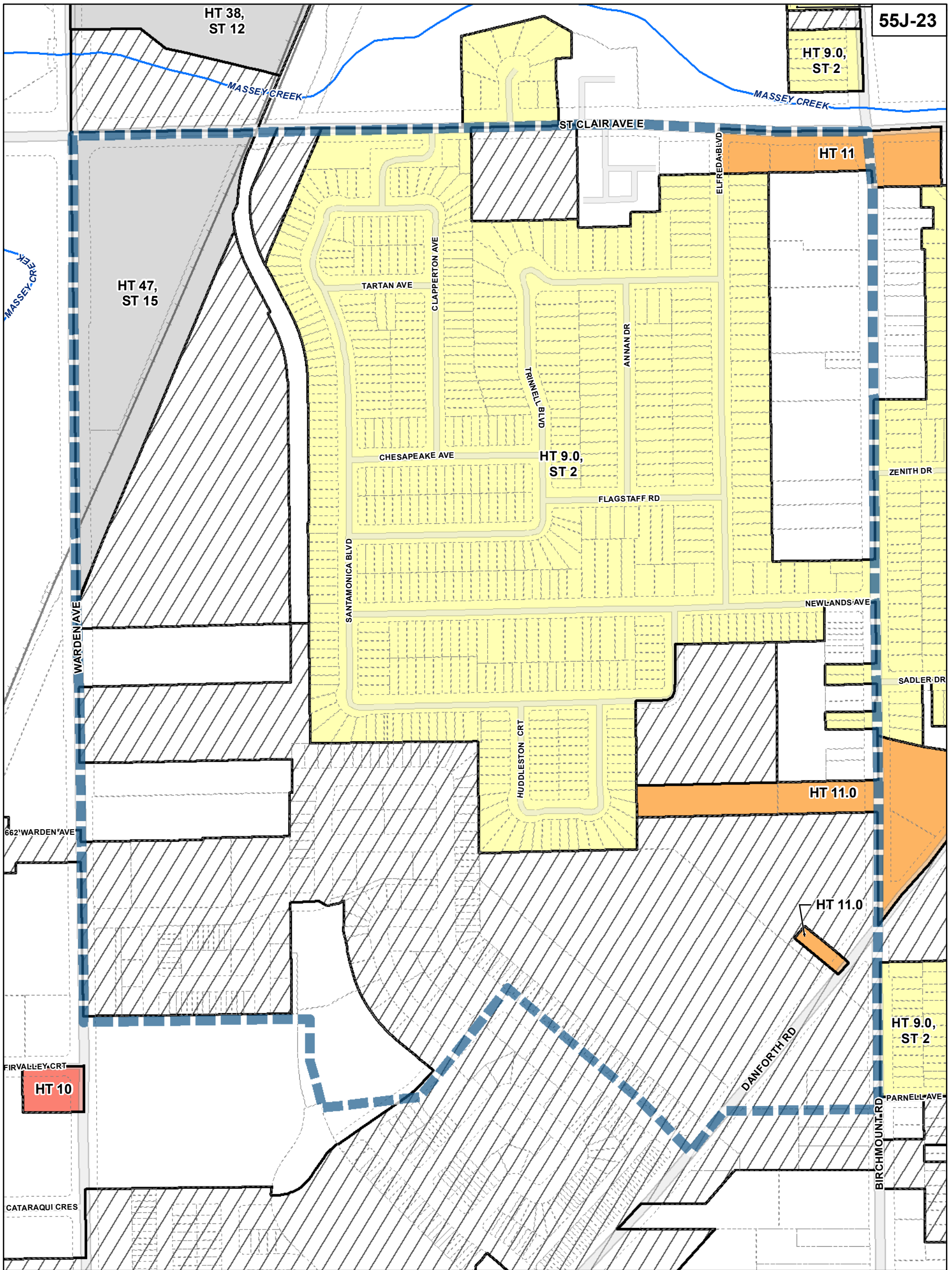


TORONTO City Planning

Height Overlay Map

August 2010

Maps must be read together with Zoning Bylaw text



TORONTO City Planning

Height Overlay Map

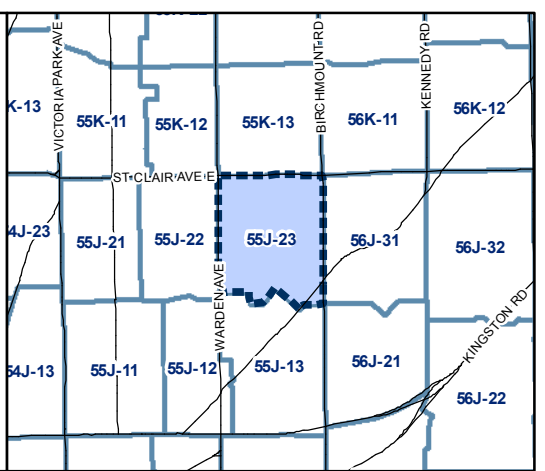
August 2010
Maps must be read together with Zoning Bylaw text

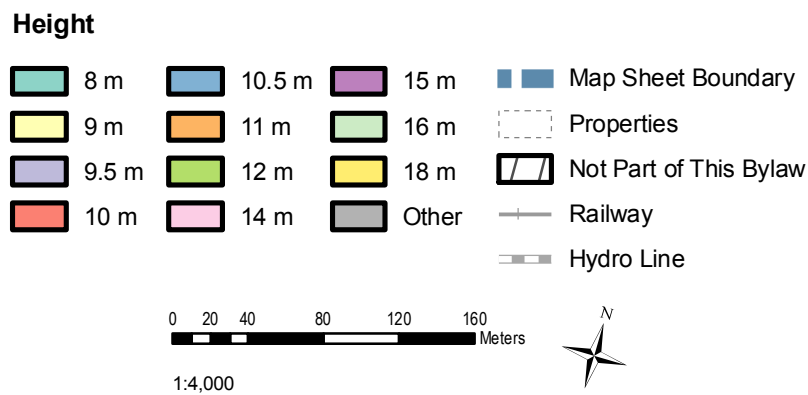
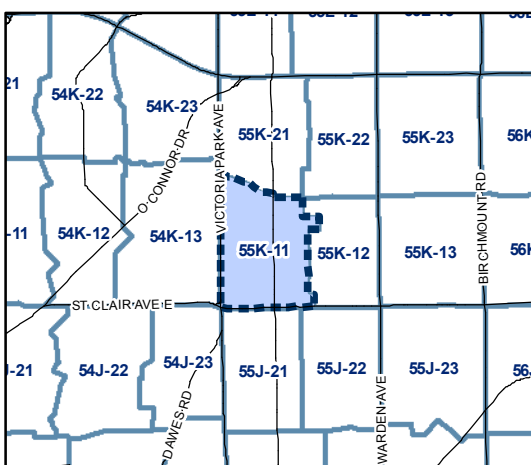
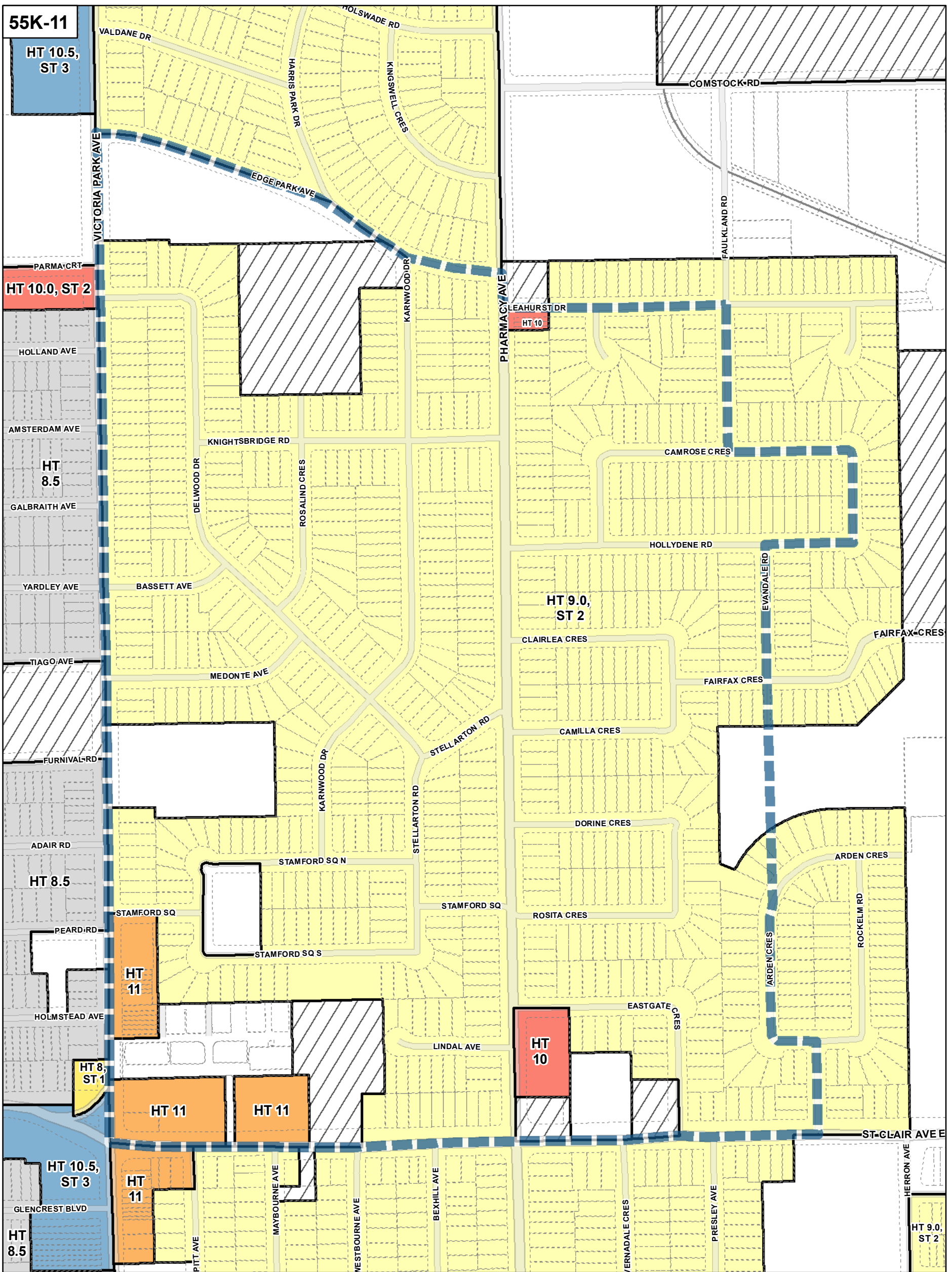
Height

8 m	10.5 m	15 m	Map Sheet Boundary
9 m	11 m	16 m	Properties
9.5 m	12 m	18 m	Not Part of This Bylaw
10 m	14 m	Other	Railway
			Hydro Line

0 20 40 80 120 160 Meters

1:4,000

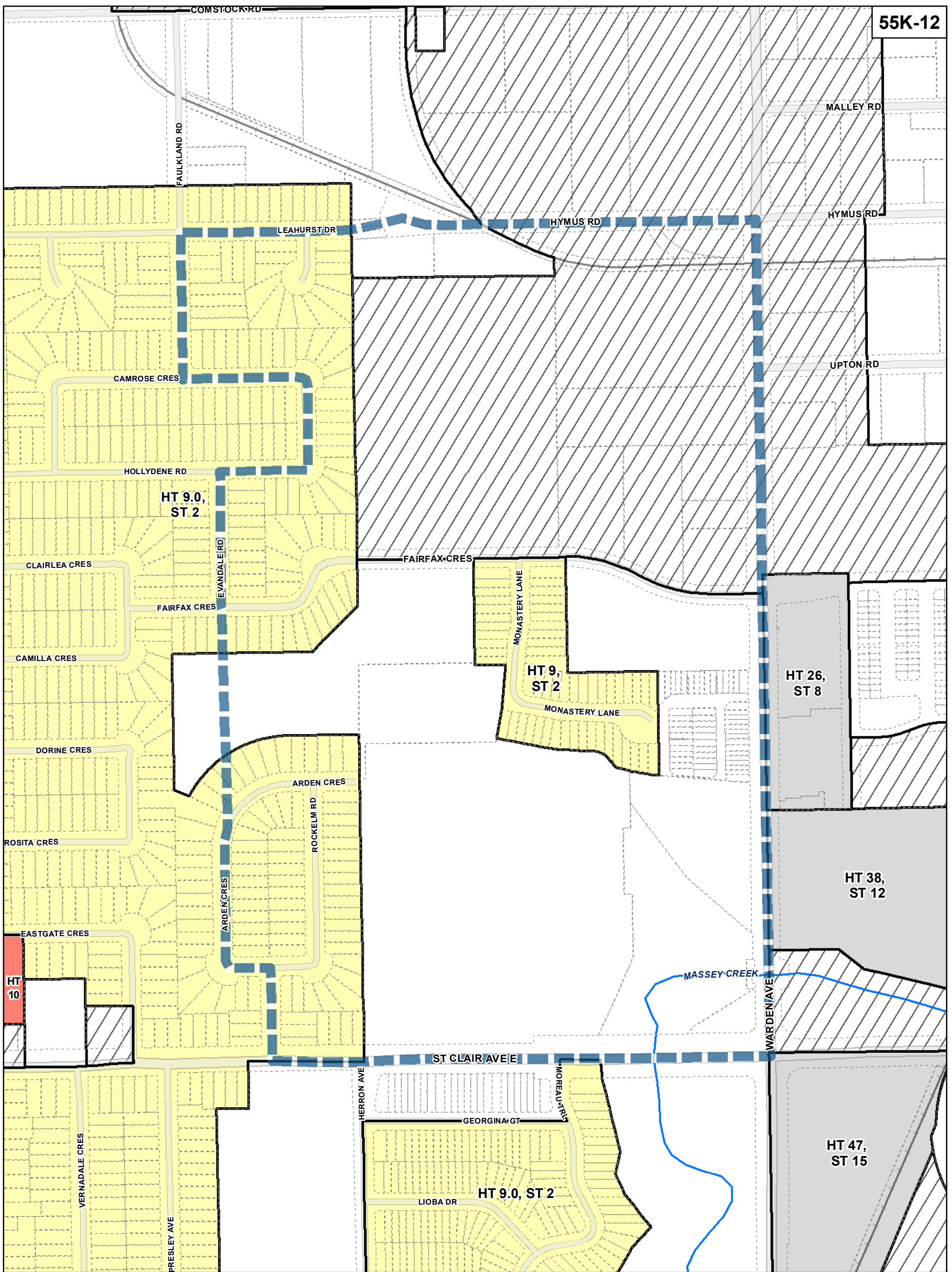




TORONTO City Planning

Height Overlay Map

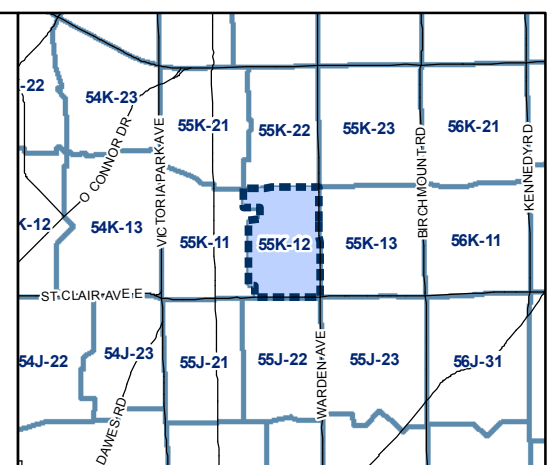
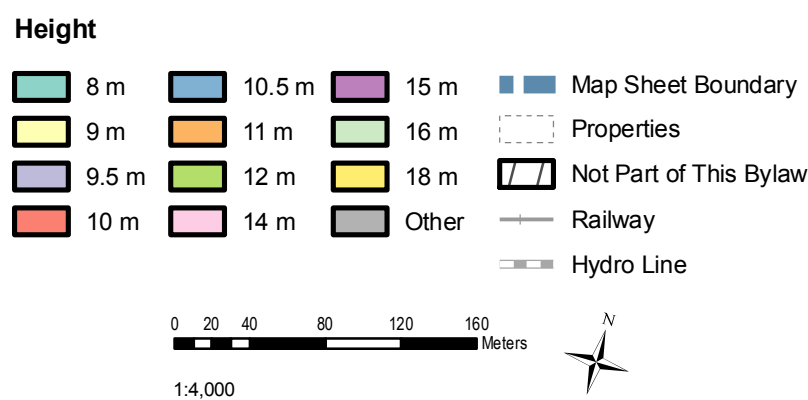
August 2010
Maps must be read together with Zoning Bylaw text

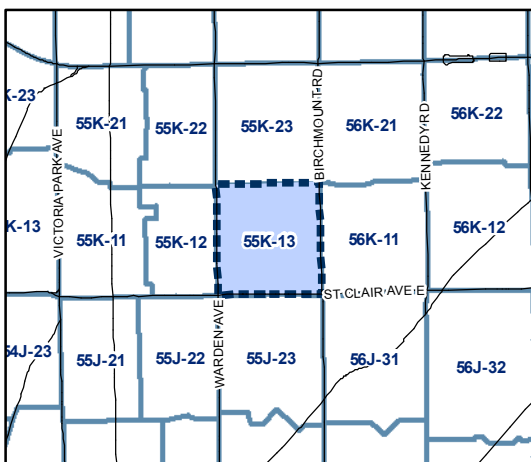
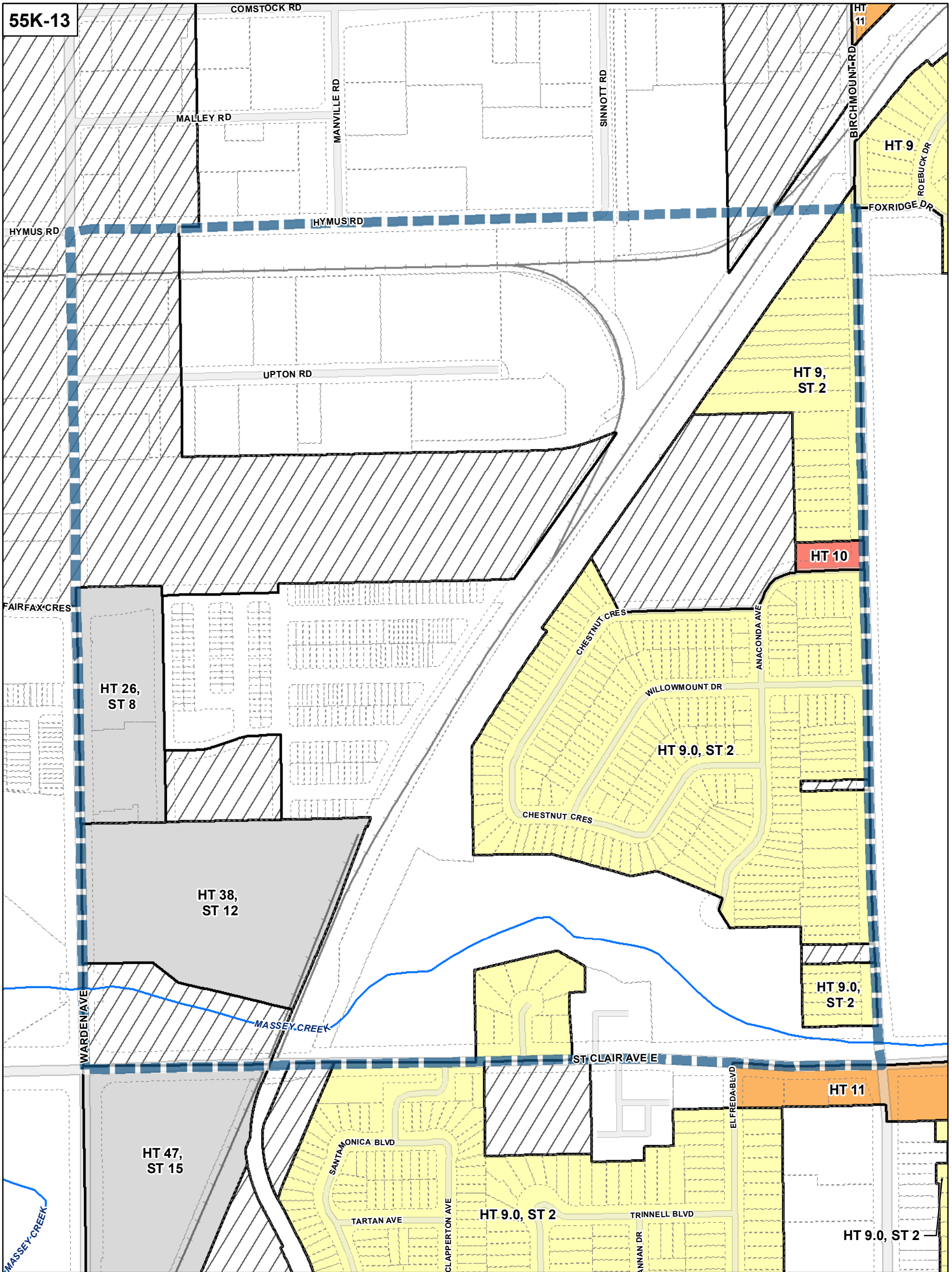


TORONTO City Planning

Height Overlay Map

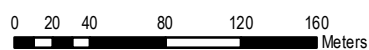
August 2010
 Maps must be read together with Zoning Bylaw text





Height

8 m	10.5 m	15 m	Map Sheet Boundary
9 m	11 m	16 m	Properties
9.5 m	12 m	18 m	Not Part of This Bylaw
10 m	14 m	Other	Railway
			Hydro Line



1:4,000

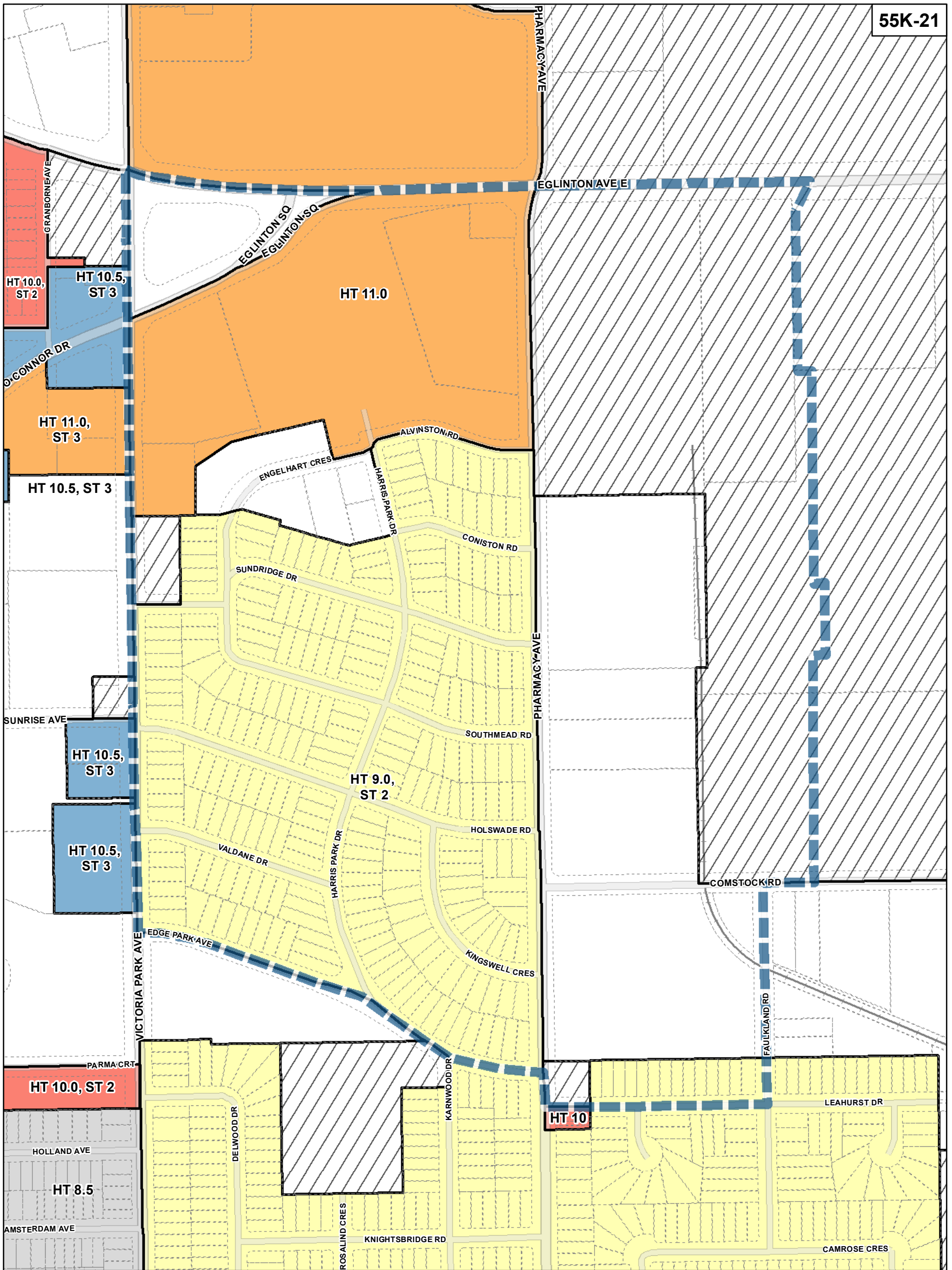


TORONTO City Planning

Height Overlay Map

August 2010

Maps must be read together with Zoning Bylaw text



TORONTO City Planning

Height Overlay Map

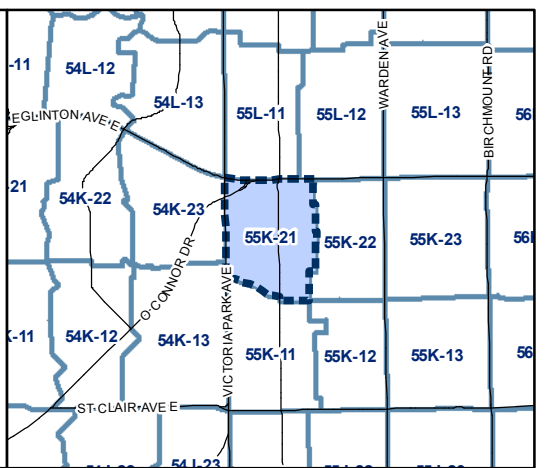
August 2010
 Maps must be read together with Zoning Bylaw text

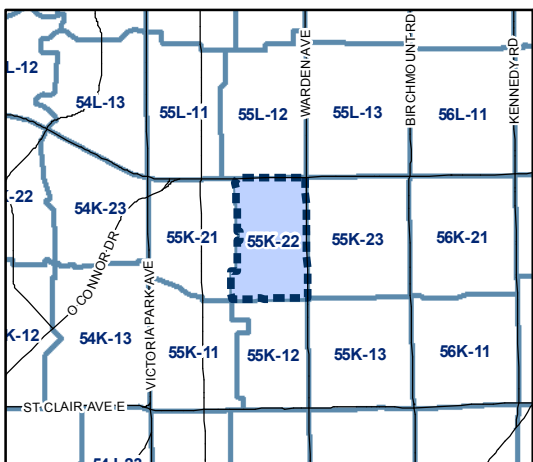
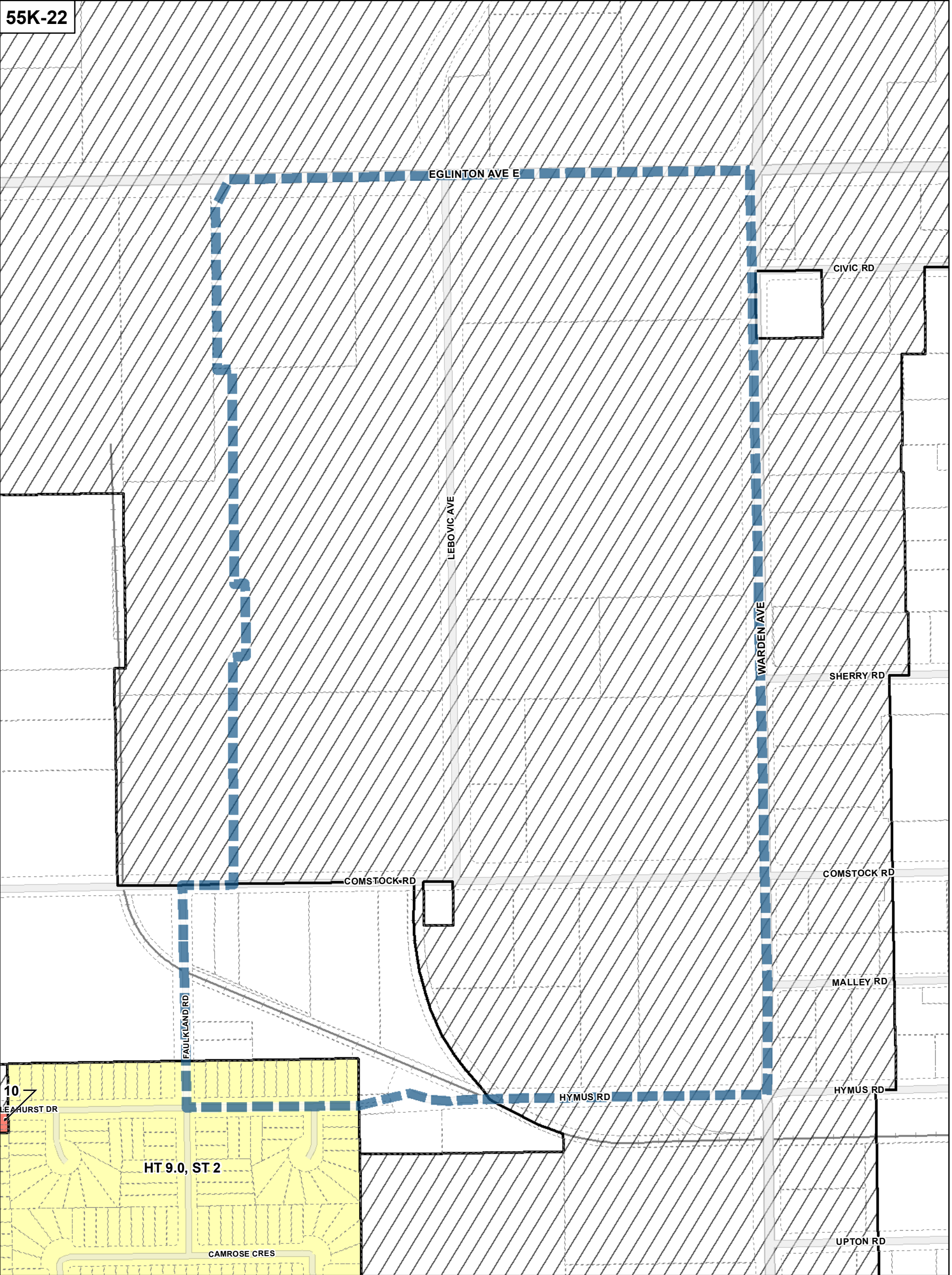
Height

8 m	10.5 m	15 m
9 m	11 m	16 m
9.5 m	12 m	18 m
10 m	14 m	Other

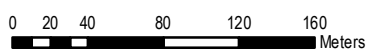
- Map Sheet Boundary
- Properties
- Not Part of This Bylaw
- Railway
- Hydro Line

0 20 40 80 120 160 Meters
 1:4,000





Height



1:4,000

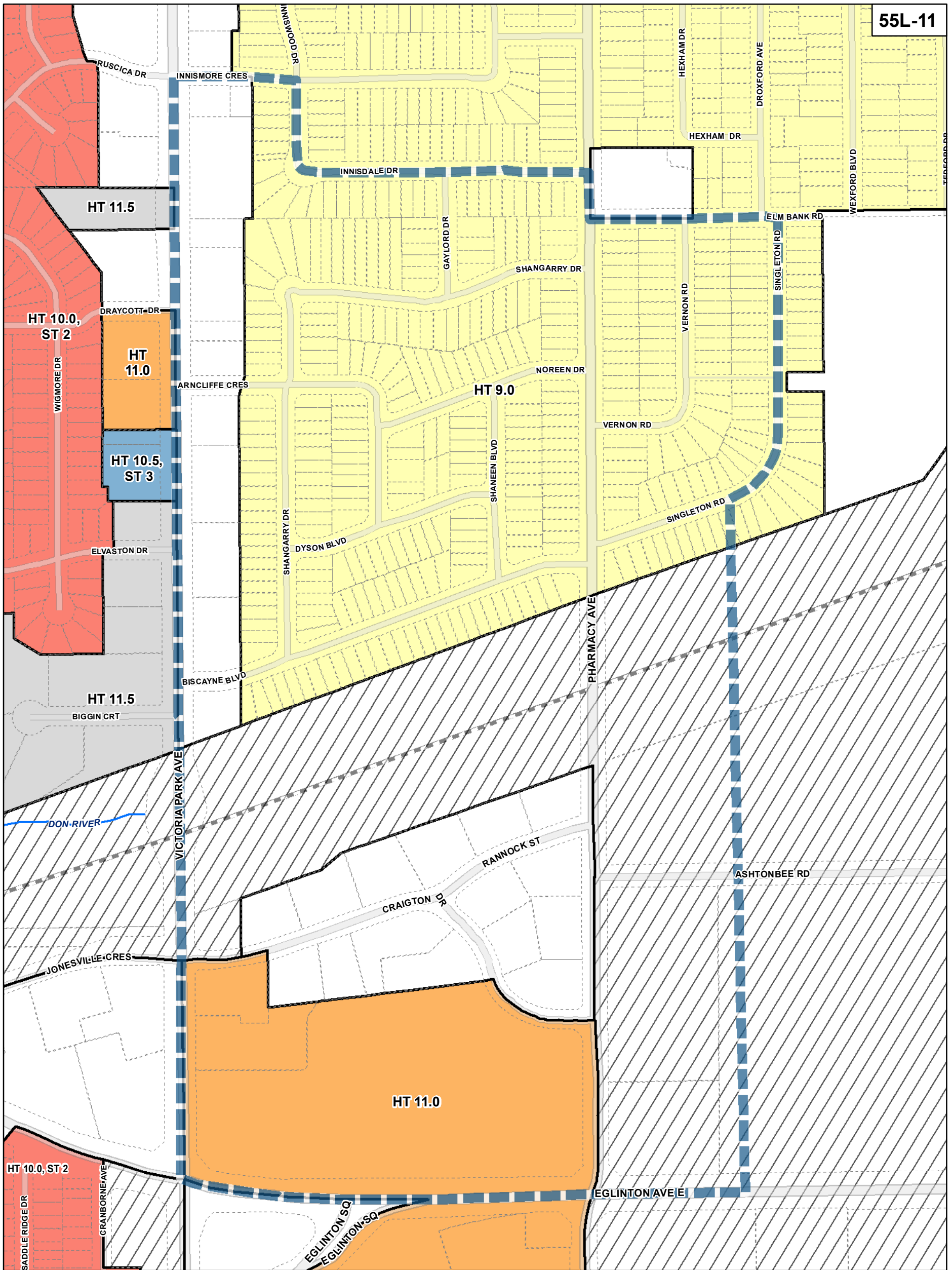


TORONTO City Planning

Height Overlay Map

August 2010

Maps must be read together with Zoning Bylaw text



Toronto City Planning

Height Overlay Map

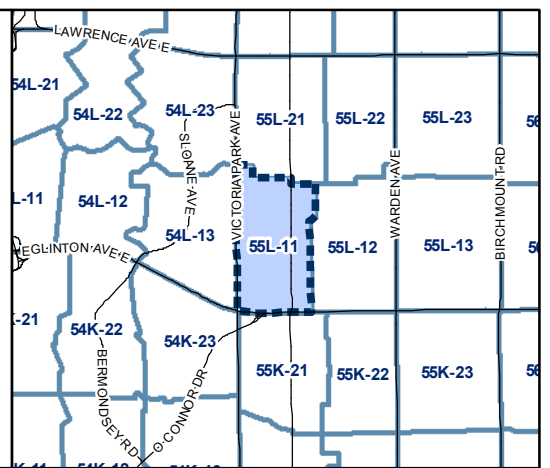
August 2010
Maps must be read together with Zoning Bylaw text

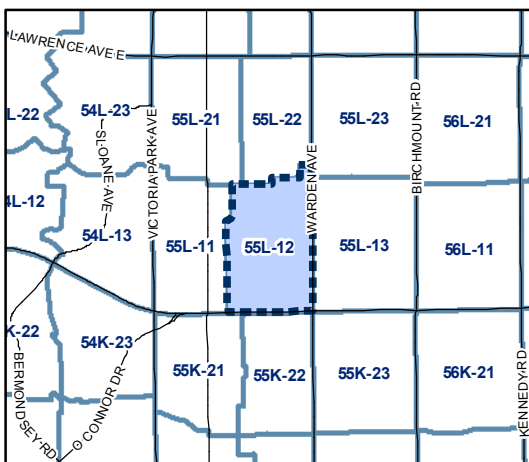
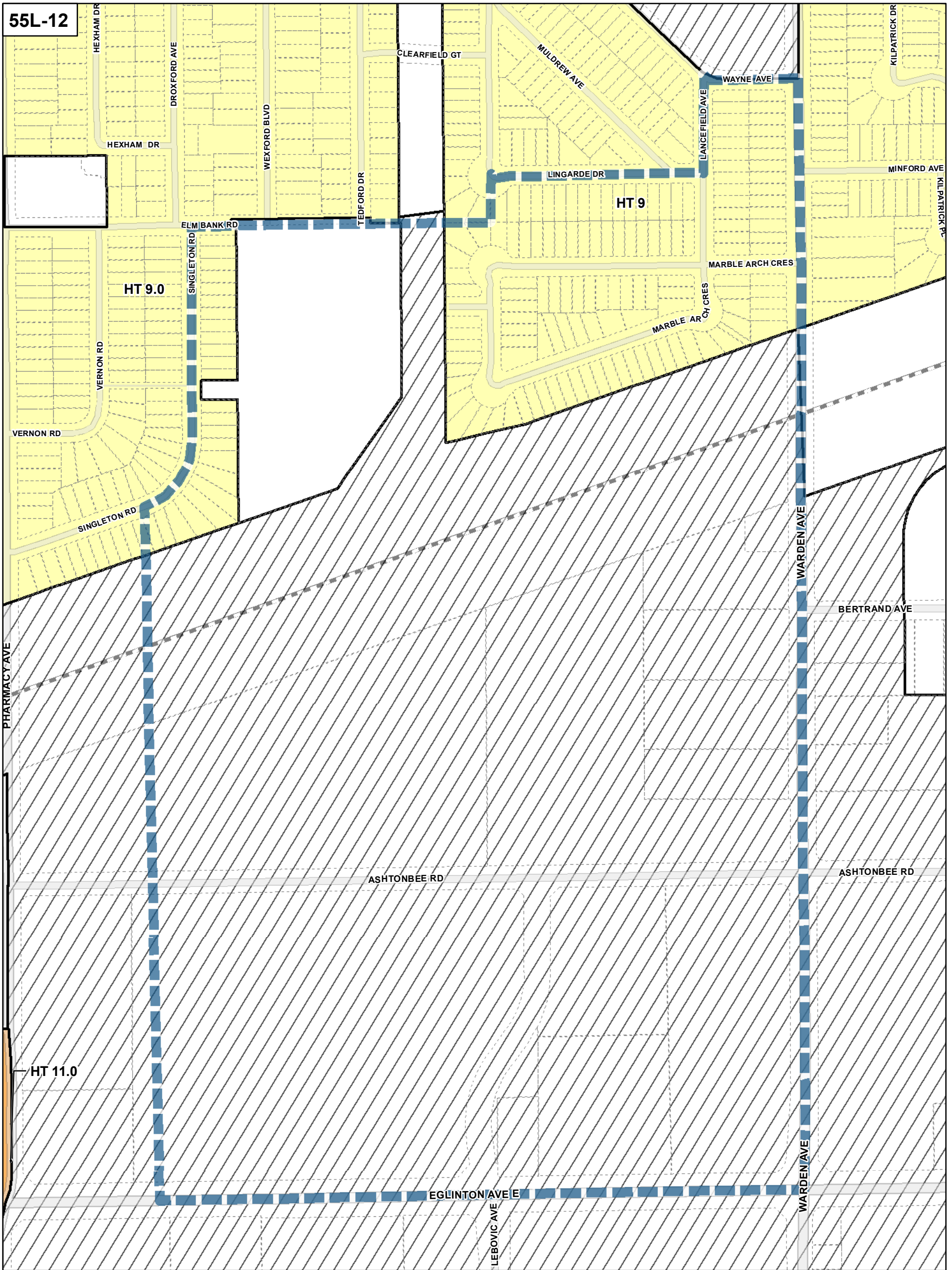
Height

8 m	10.5 m	15 m	Map Sheet Boundary
9 m	11 m	16 m	Properties
9.5 m	12 m	18 m	Not Part of This Bylaw
10 m	14 m	Other	Railway
			Hydro Line

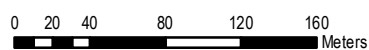
0 20 40 80 120 160 Meters

1:4,000





Height



1:4,000

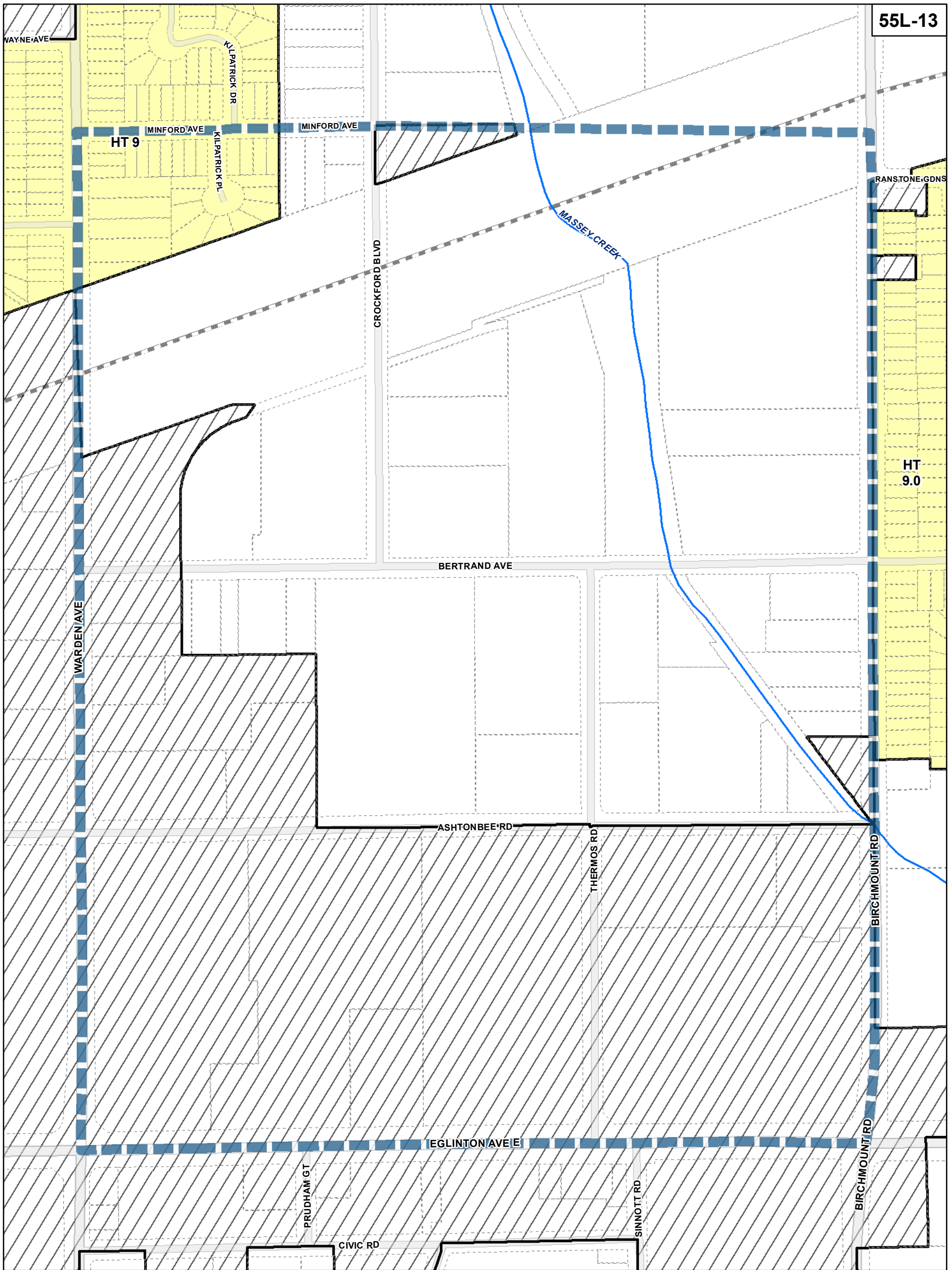


TORONTO City Planning

Height Overlay Map

August 2010

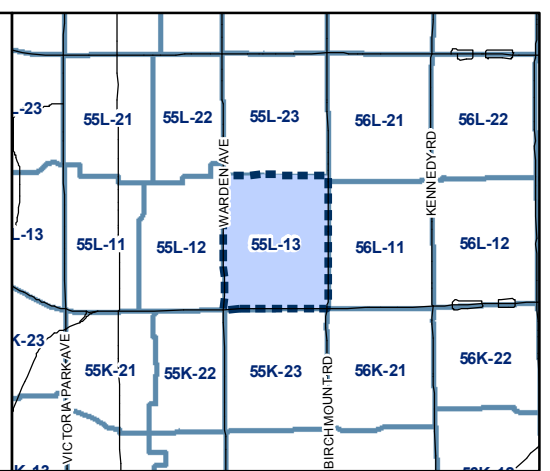
Maps must be read together with Zoning Bylaw text

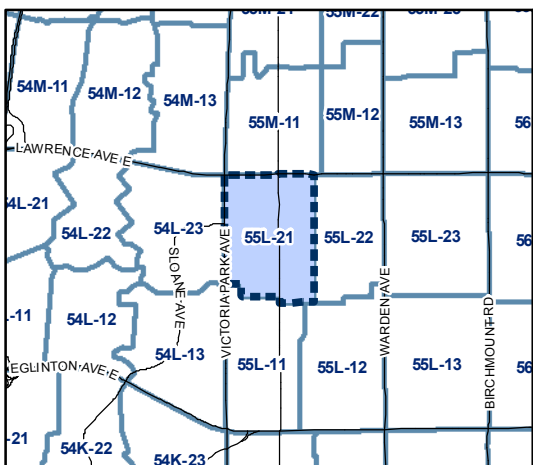
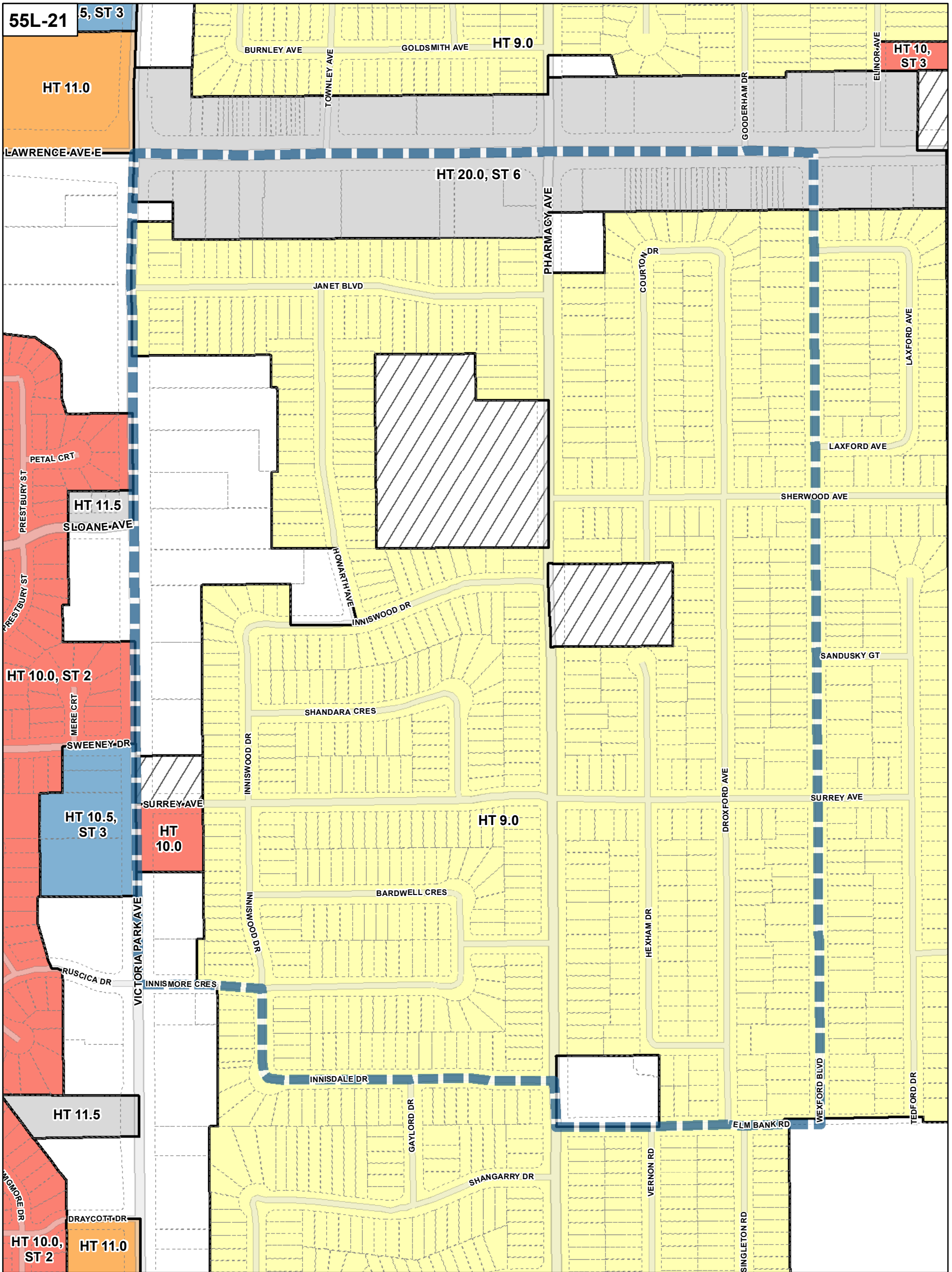


TORONTO City Planning
Height Overlay Map
 August 2010
 Maps must be read together with Zoning Bylaw text

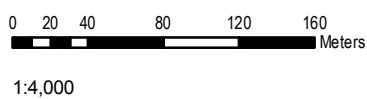
Height			Map Sheet Boundary
8 m	10.5 m	15 m	Properties
9 m	11 m	16 m	Not Part of This Bylaw
9.5 m	12 m	18 m	Railway
10 m	14 m	Other	Hydro Line

0 20 40 80 120 160 Meters
 1:4,000





Height			
8 m	10.5 m	15 m	Map Sheet Boundary
9 m	11 m	16 m	Properties
9.5 m	12 m	18 m	Not Part of This Bylaw
10 m	14 m	Other	Railway
			Hydro Line

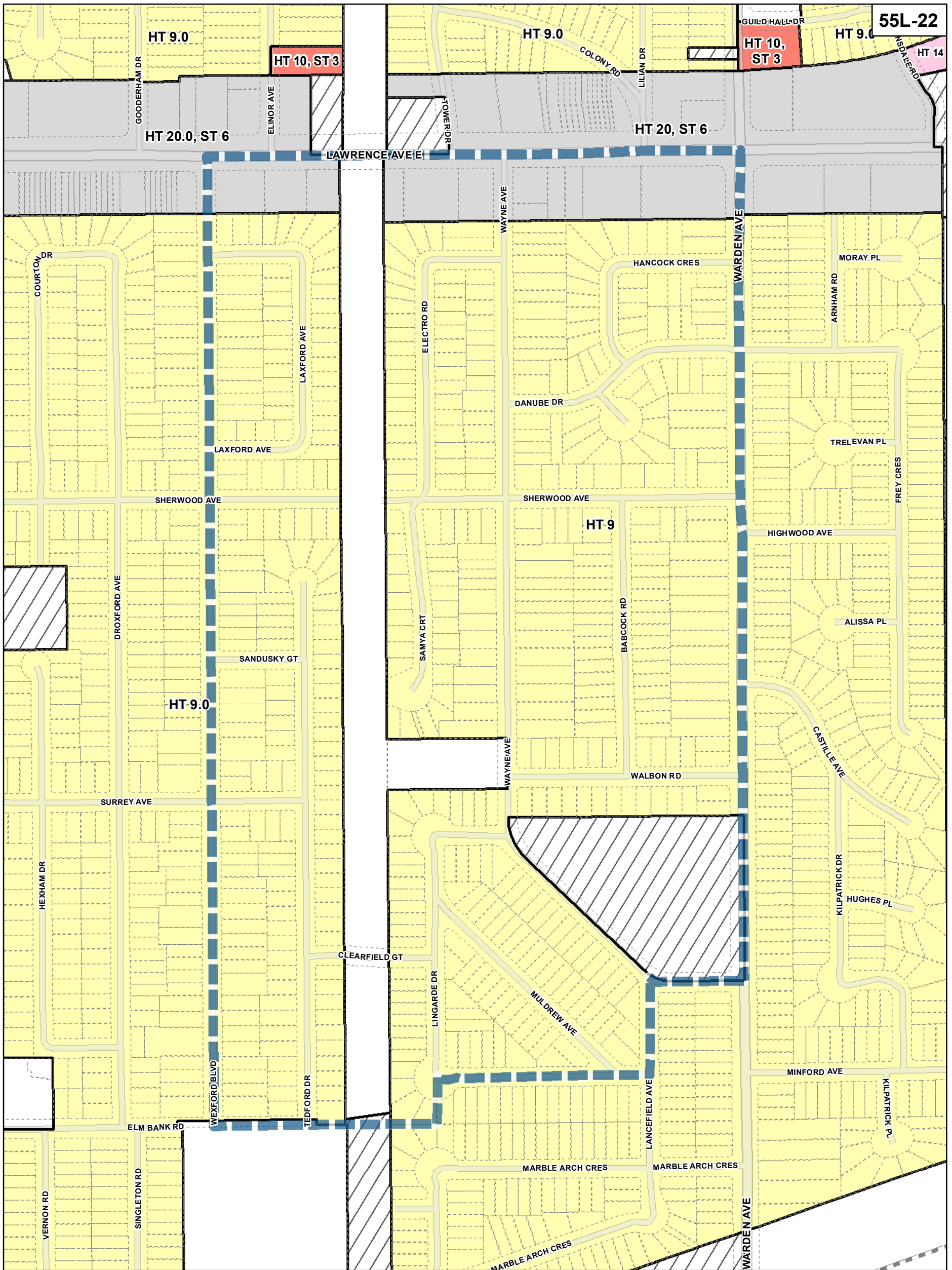


TORONTO City Planning

Height Overlay Map

August 2010

Maps must be read together with Zoning Bylaw text



TORONTO City Planning

Height Overlay Map

August 2010
 Maps must be read together with Zoning Bylaw text

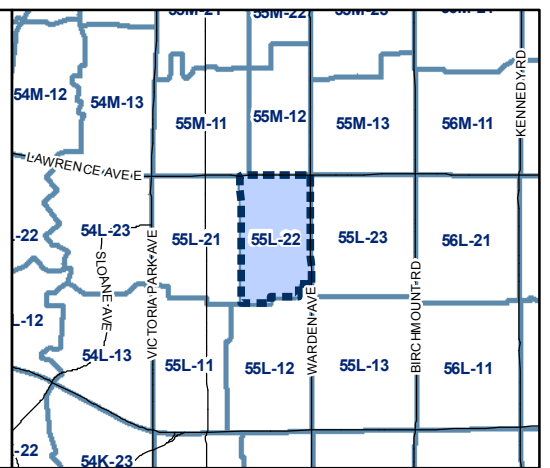
Height

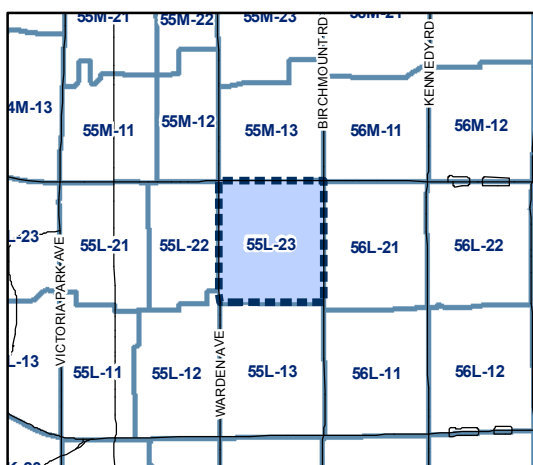
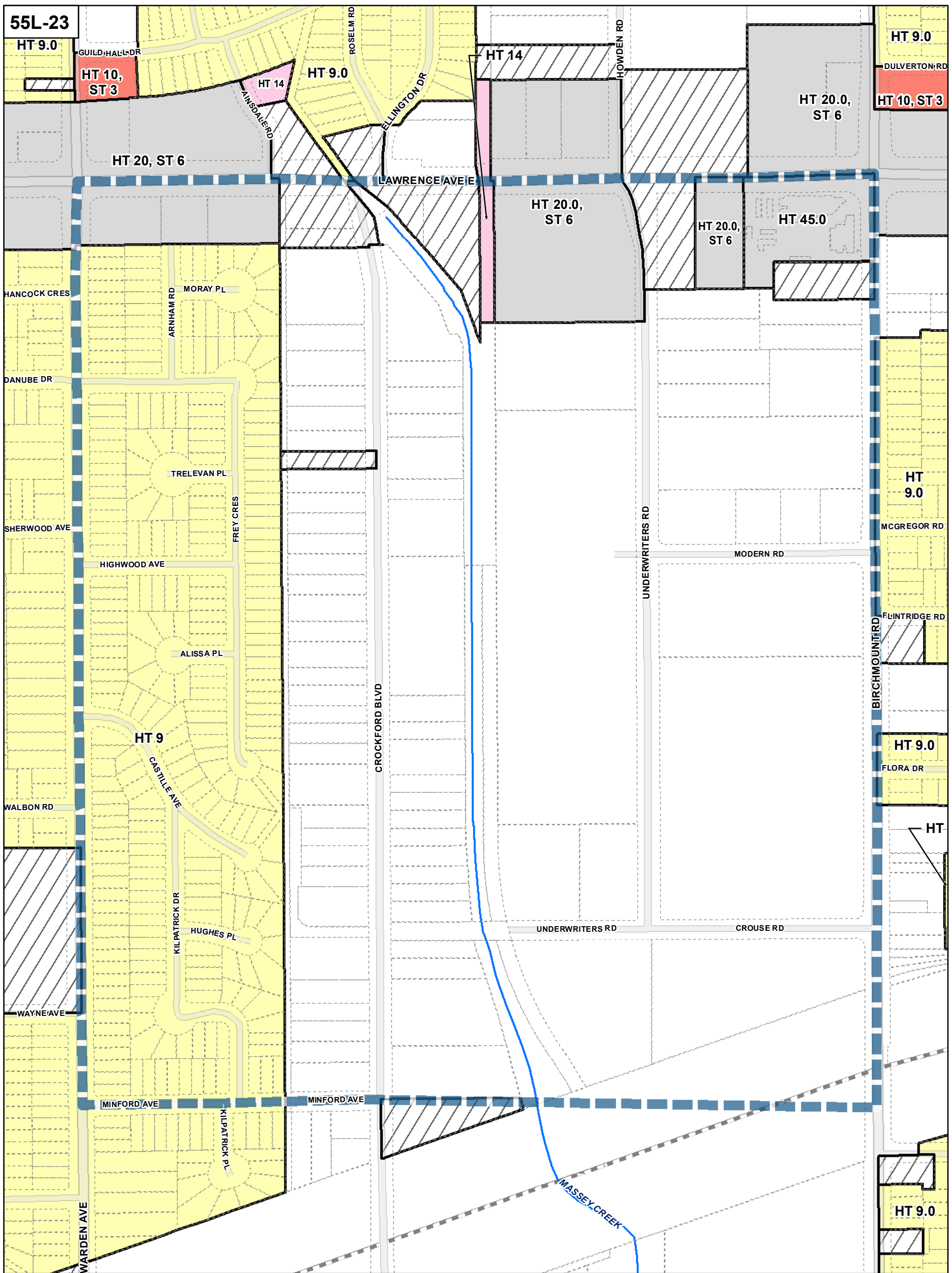
8 m	10.5 m	15 m
9 m	11 m	16 m
9.5 m	12 m	18 m
10 m	14 m	Other

- Map Sheet Boundary
- Properties
- Not Part of This Bylaw
- Railway
- Hydro Line

0 20 40 80 120 160 Meters

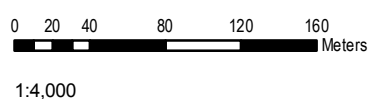
1:4,000





Height

8 m	10.5 m	15 m	Map Sheet Boundary
9 m	11 m	16 m	Properties
9.5 m	12 m	18 m	Not Part of This Bylaw
10 m	14 m	Other	Railway
			Hydro Line

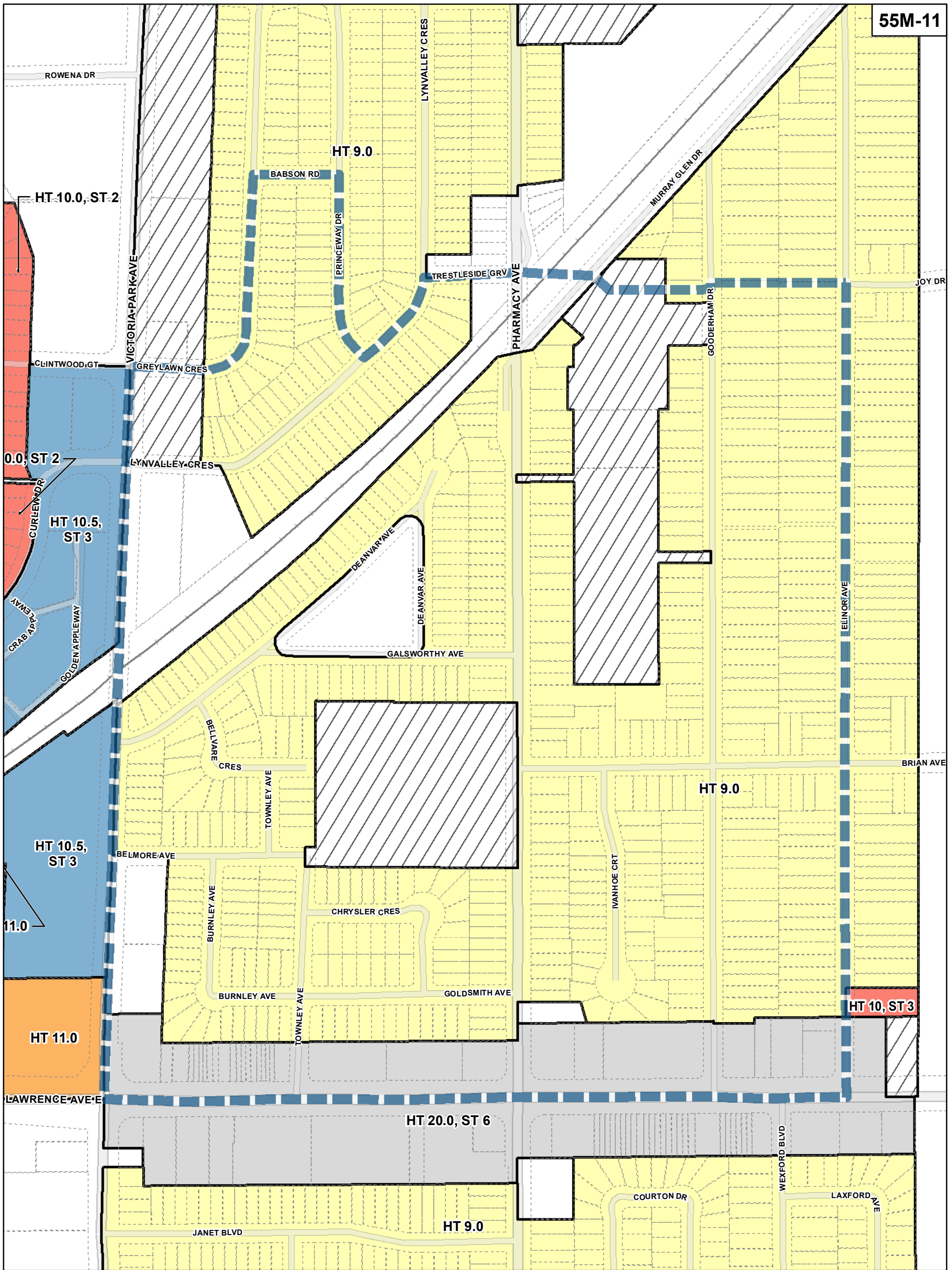


TORONTO City Planning

Height Overlay Map

August 2010

Maps must be read together with Zoning Bylaw text



TORONTO City Planning

Height Overlay Map

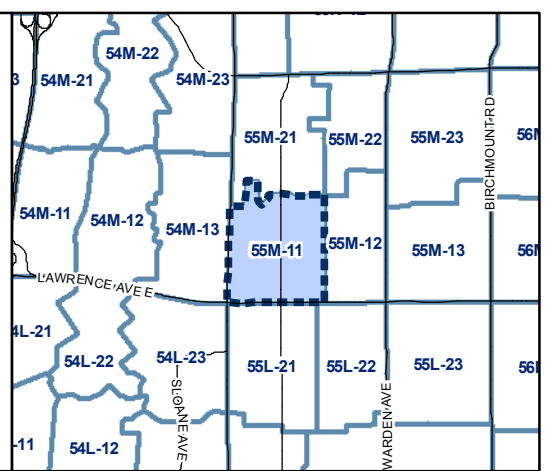
August 2010
 Maps must be read together with Zoning Bylaw text

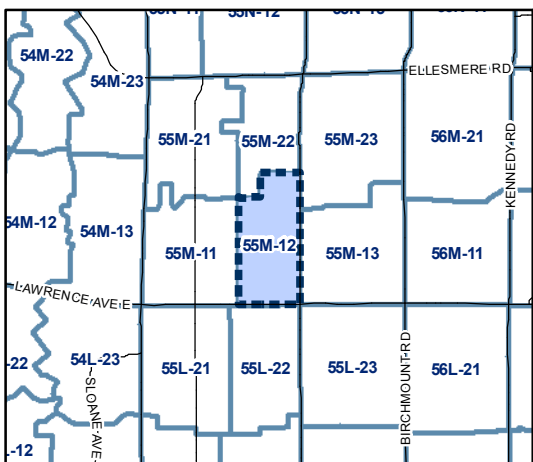
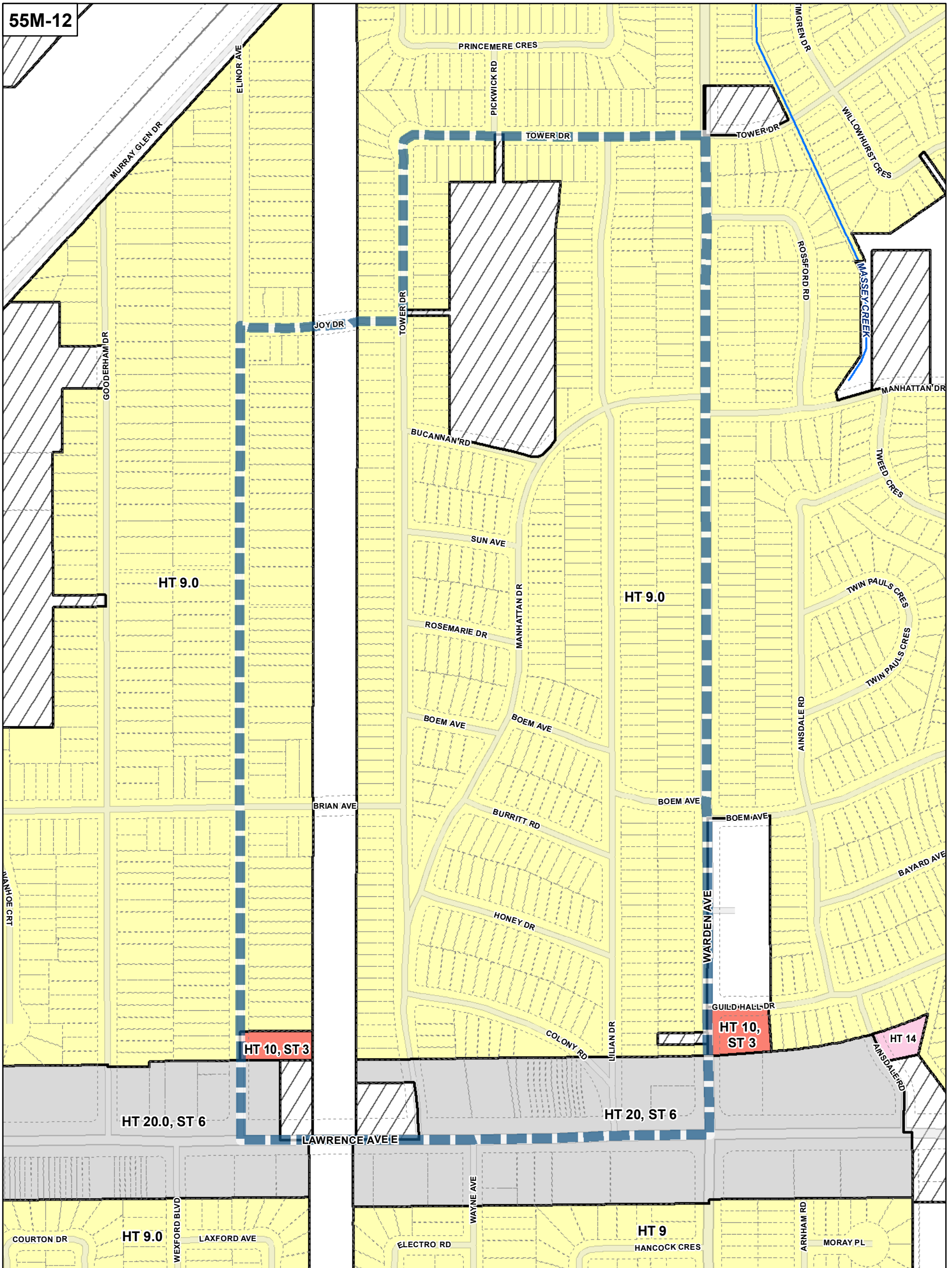
Height

8 m	10.5 m	15 m	Map Sheet Boundary
9 m	11 m	16 m	Properties
9.5 m	12 m	18 m	Not Part of This Bylaw
10 m	14 m	Other	Railway
			Hydro Line

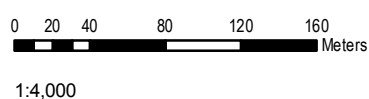
0 20 40 80 120 160 Meters

1:4,000





Height

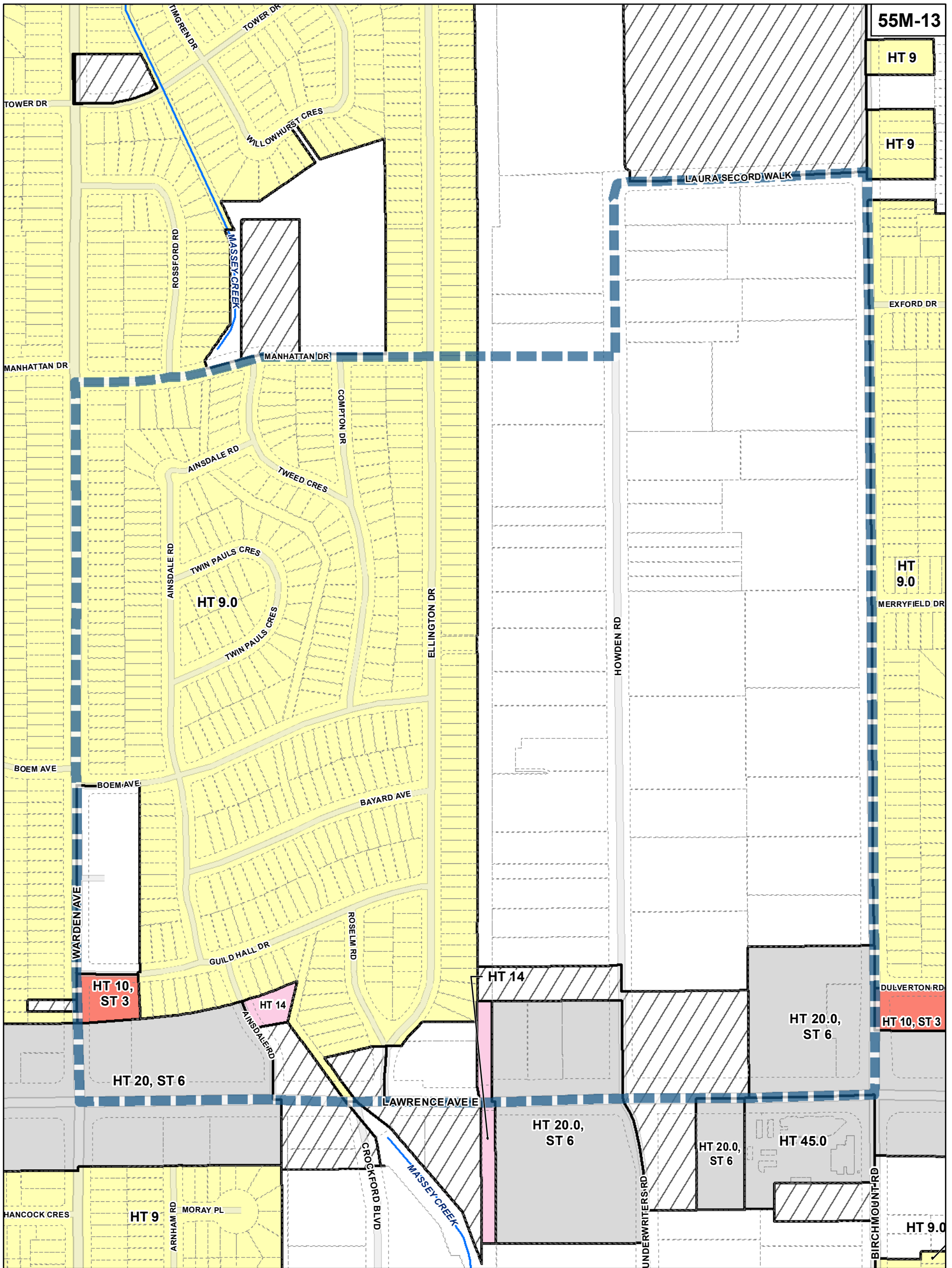


TORONTO City Planning

Height Overlay Map

August 2010

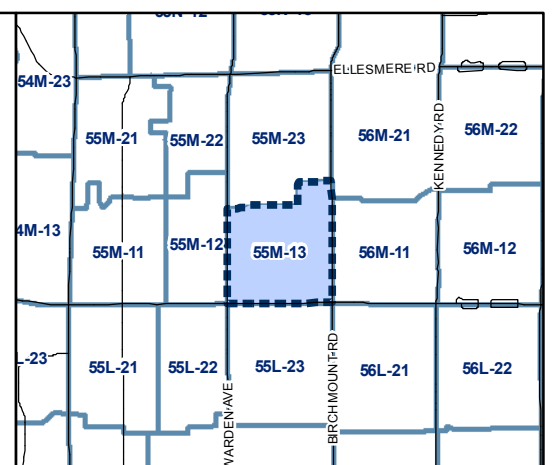
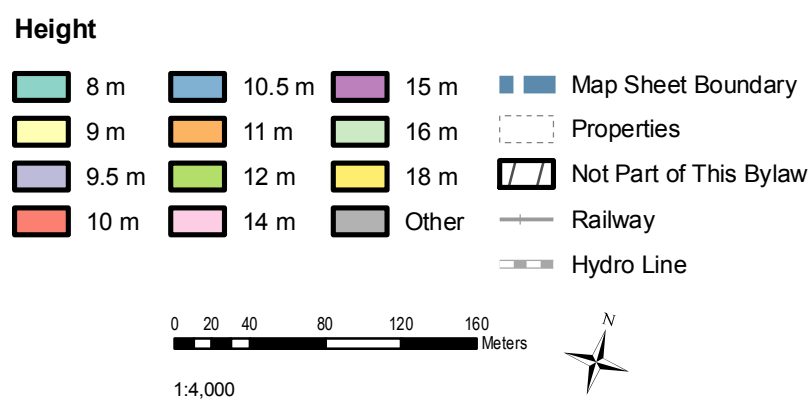
Maps must be read together with Zoning Bylaw text

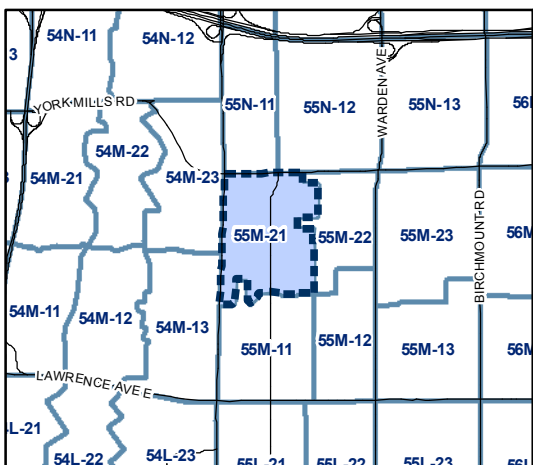
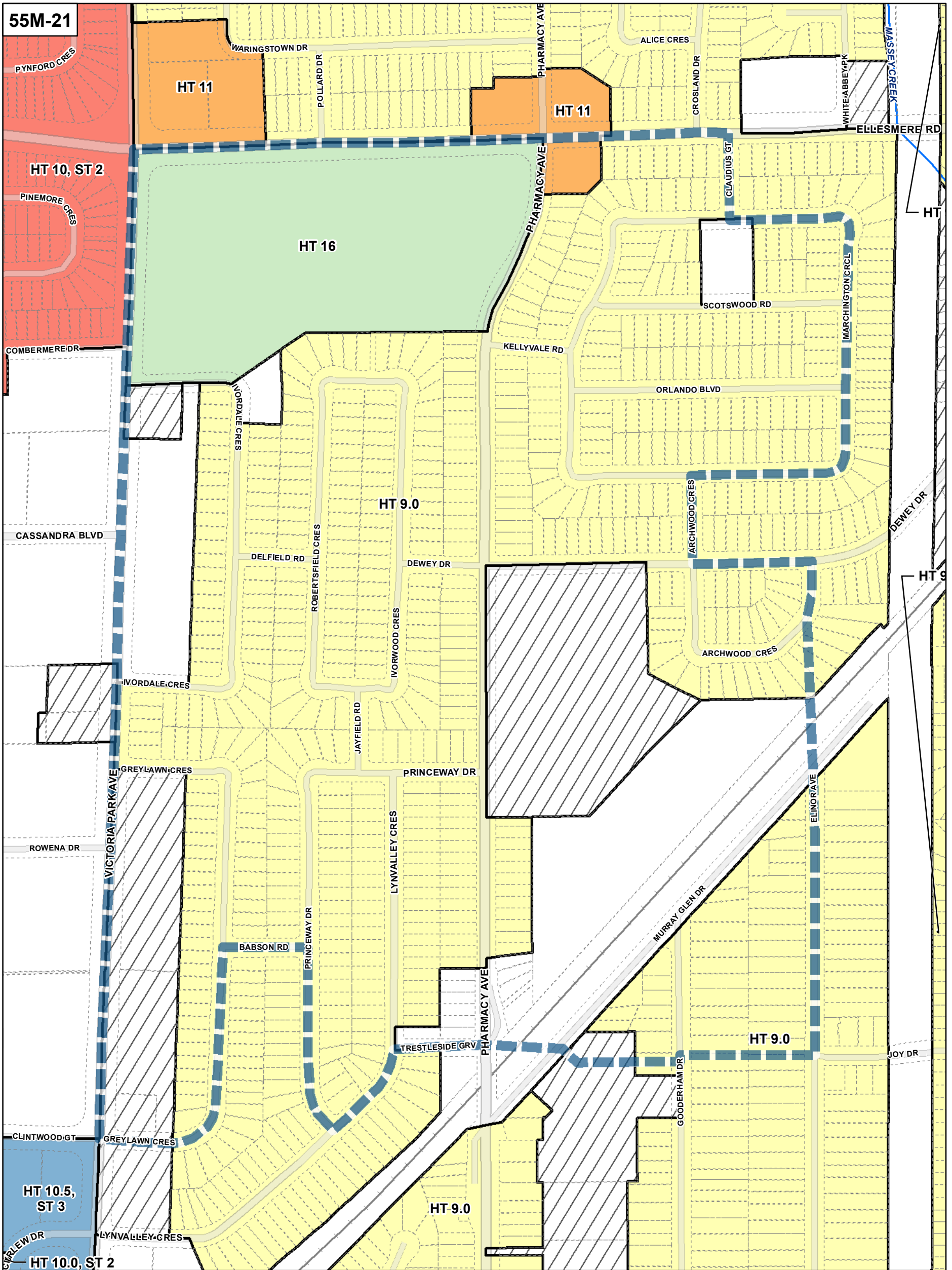


TORONTO City Planning


Height Overlay Map

August 2010
 Maps must be read together with Zoning Bylaw text





Height



1:4,000

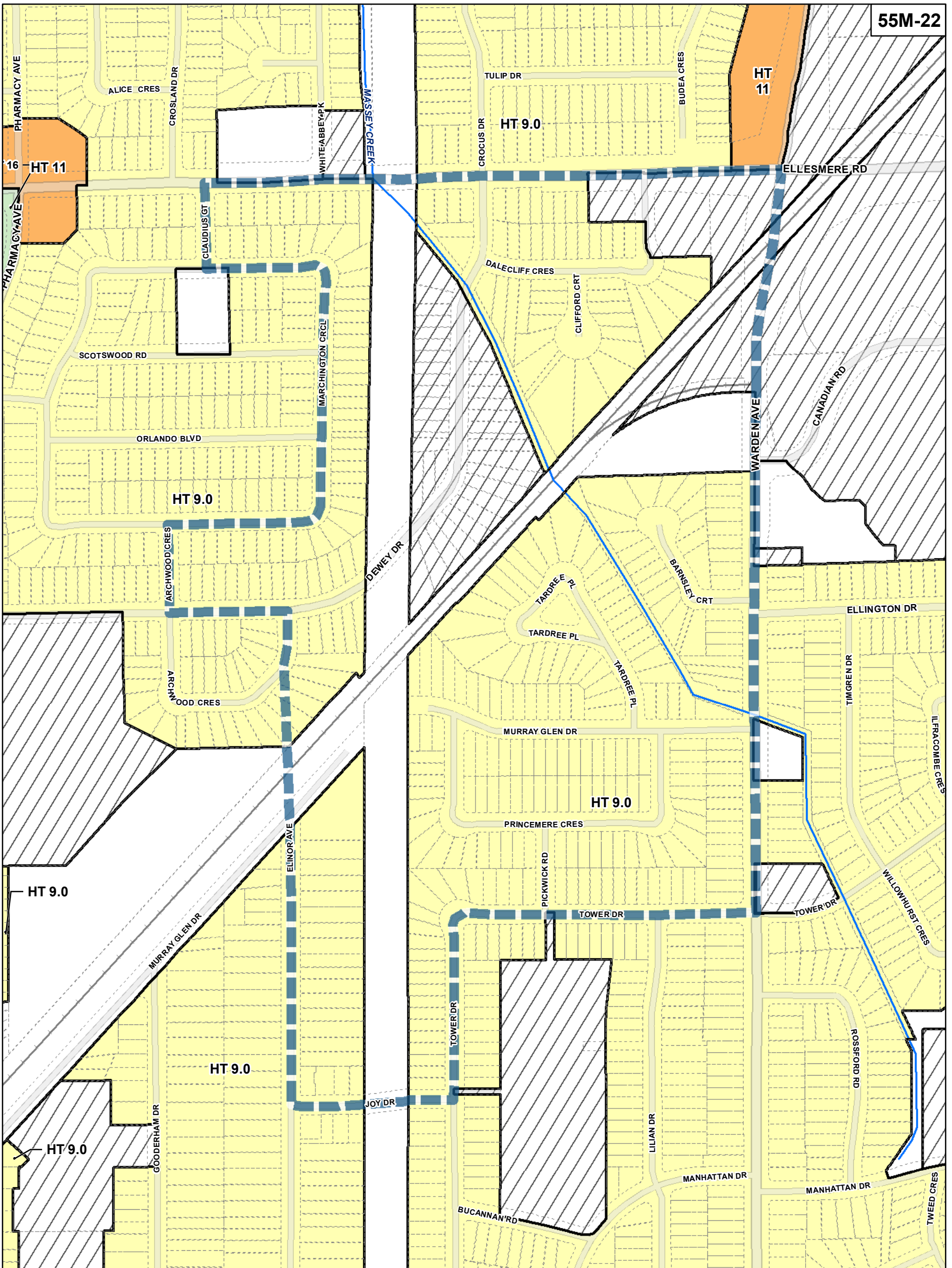


TORONTO City Planning

Height Overlay Map

August 2010

Maps must be read together with Zoning Bylaw text



TORONTO City Planning

Height Overlay Map

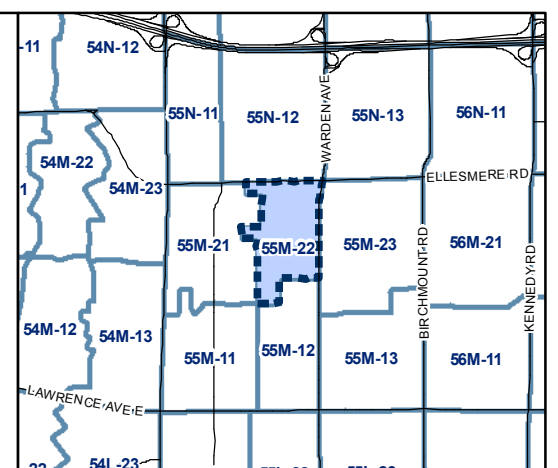
August 2010
Maps must be read together with Zoning Bylaw text

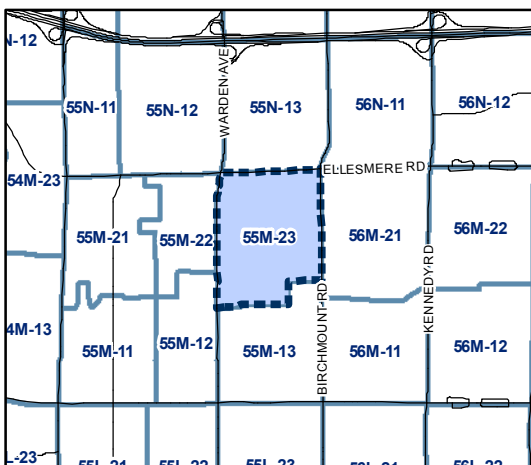
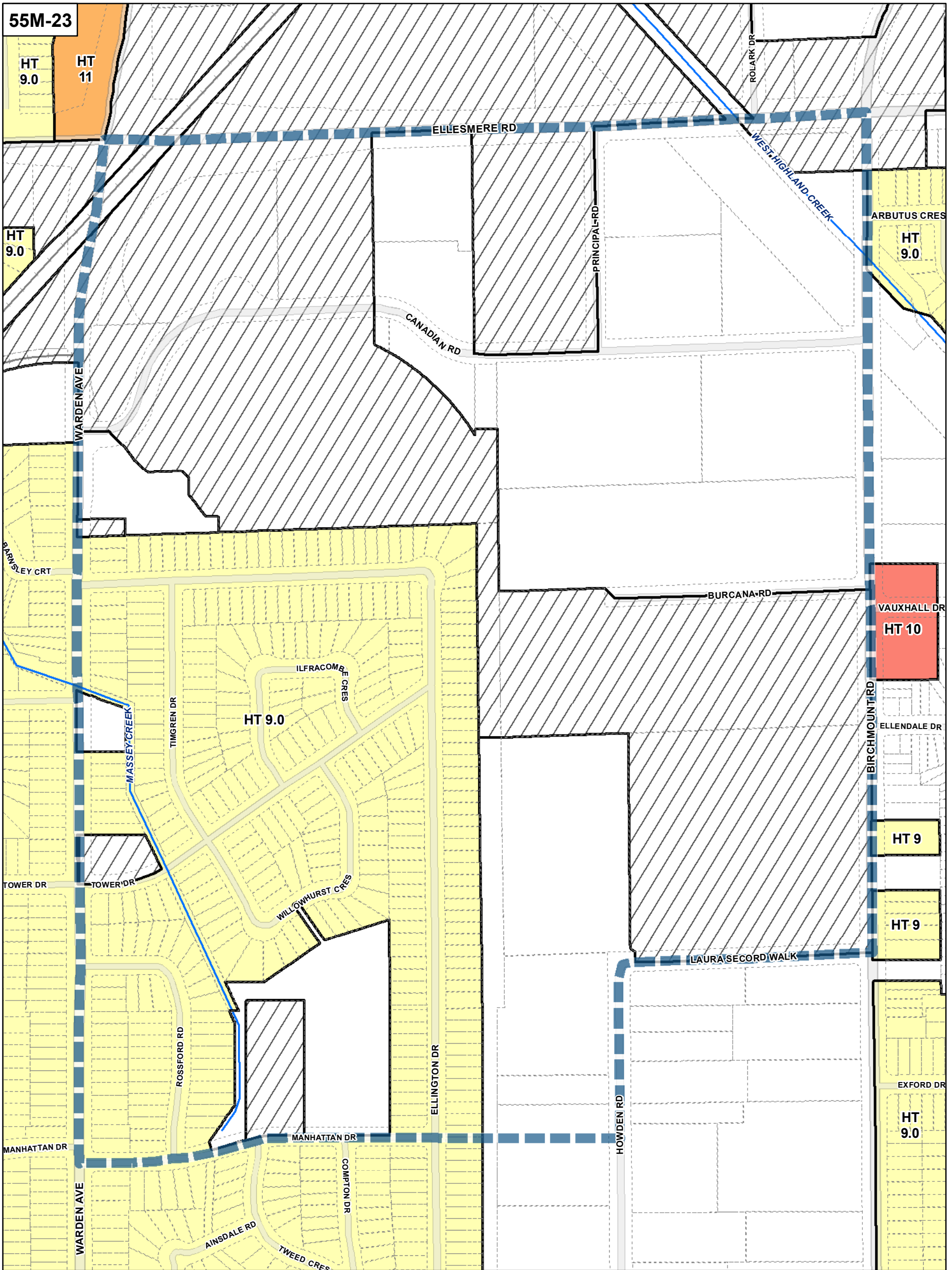
Height			Map Sheet Boundary
8 m	10.5 m	15 m	Map Sheet Boundary
9 m	11 m	16 m	Properties
9.5 m	12 m	18 m	Not Part of This Bylaw
10 m	14 m	Other	Railway
			Hydro Line

0 20 40 80 120 160 Meters

1:4,000

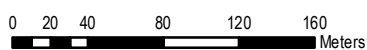
N





Height

8 m	10.5 m	15 m	Map Sheet Boundary
9 m	11 m	16 m	Properties
9.5 m	12 m	18 m	Not Part of This Bylaw
10 m	14 m	Other	Railway
			Hydro Line



1:4,000



TORONTO City Planning

Height Overlay Map

August 2010

Maps must be read together with Zoning Bylaw text