

TORONTO City Planning

Height Overlay Map

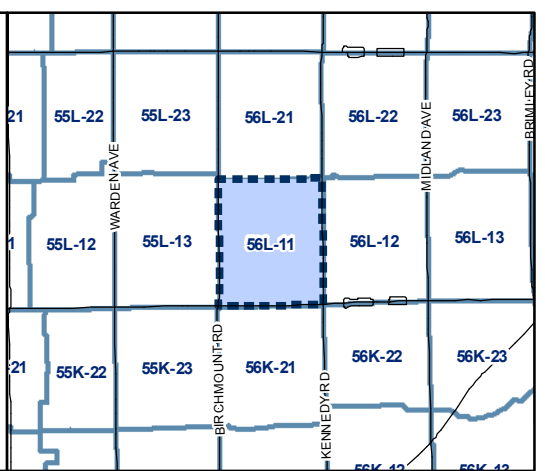
August 2010
Maps must be read together with Zoning Bylaw text

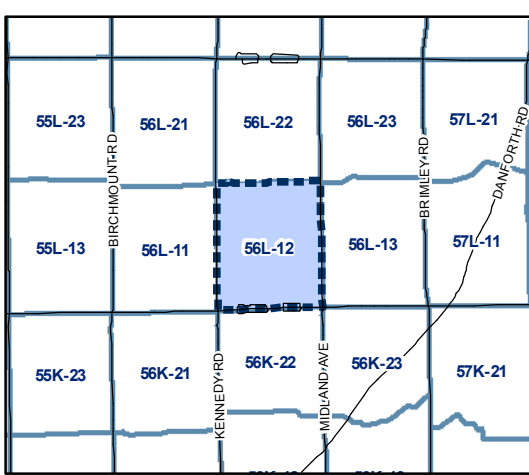
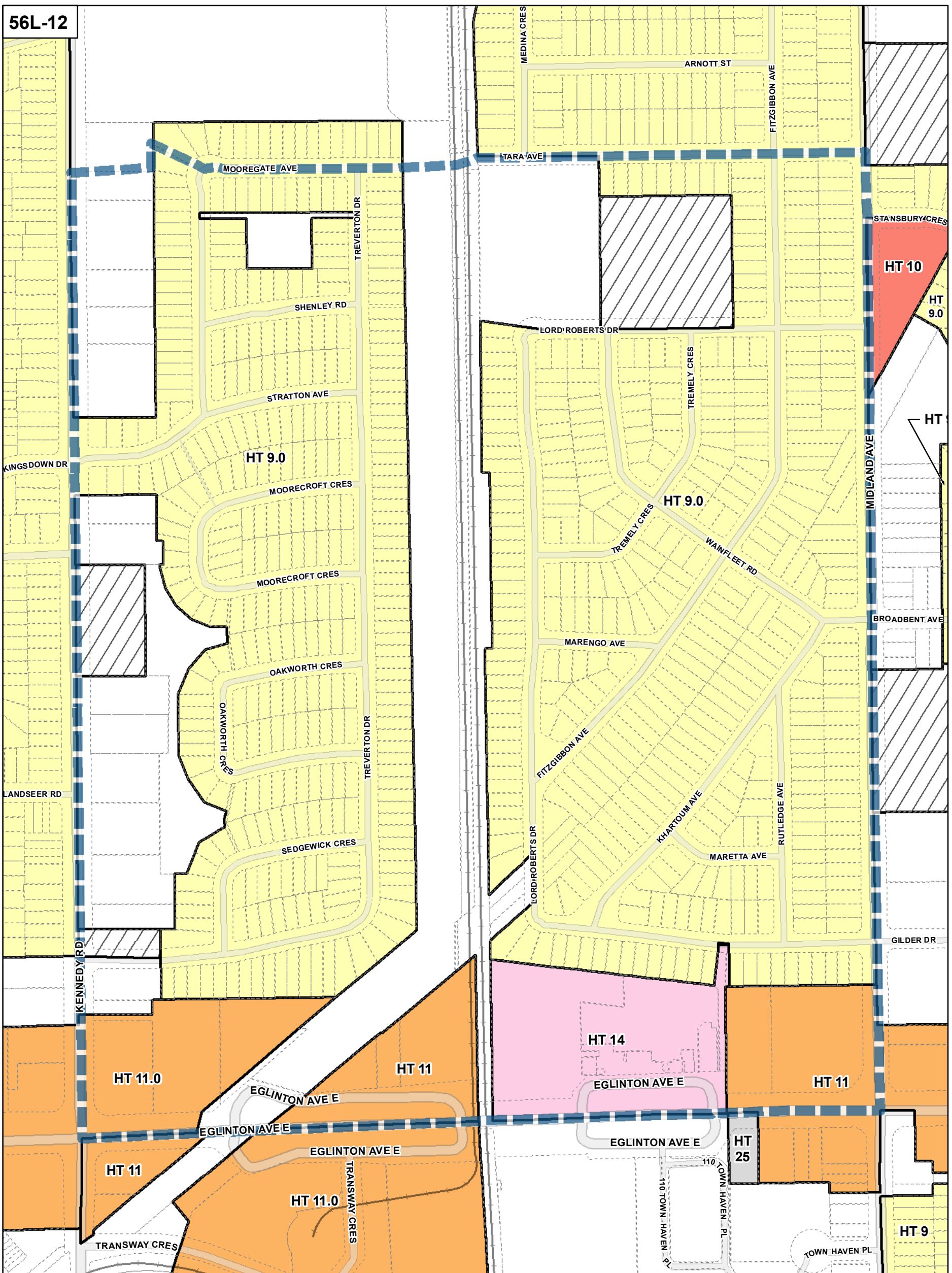
Height

8 m	10.5 m	15 m	Map Sheet Boundary
9 m	11 m	16 m	Properties
9.5 m	12 m	18 m	Not Part of This Bylaw
10 m	14 m	Other	Railway
			Hydro Line

0 20 40 80 120 160 Meters

1:4,000





Height

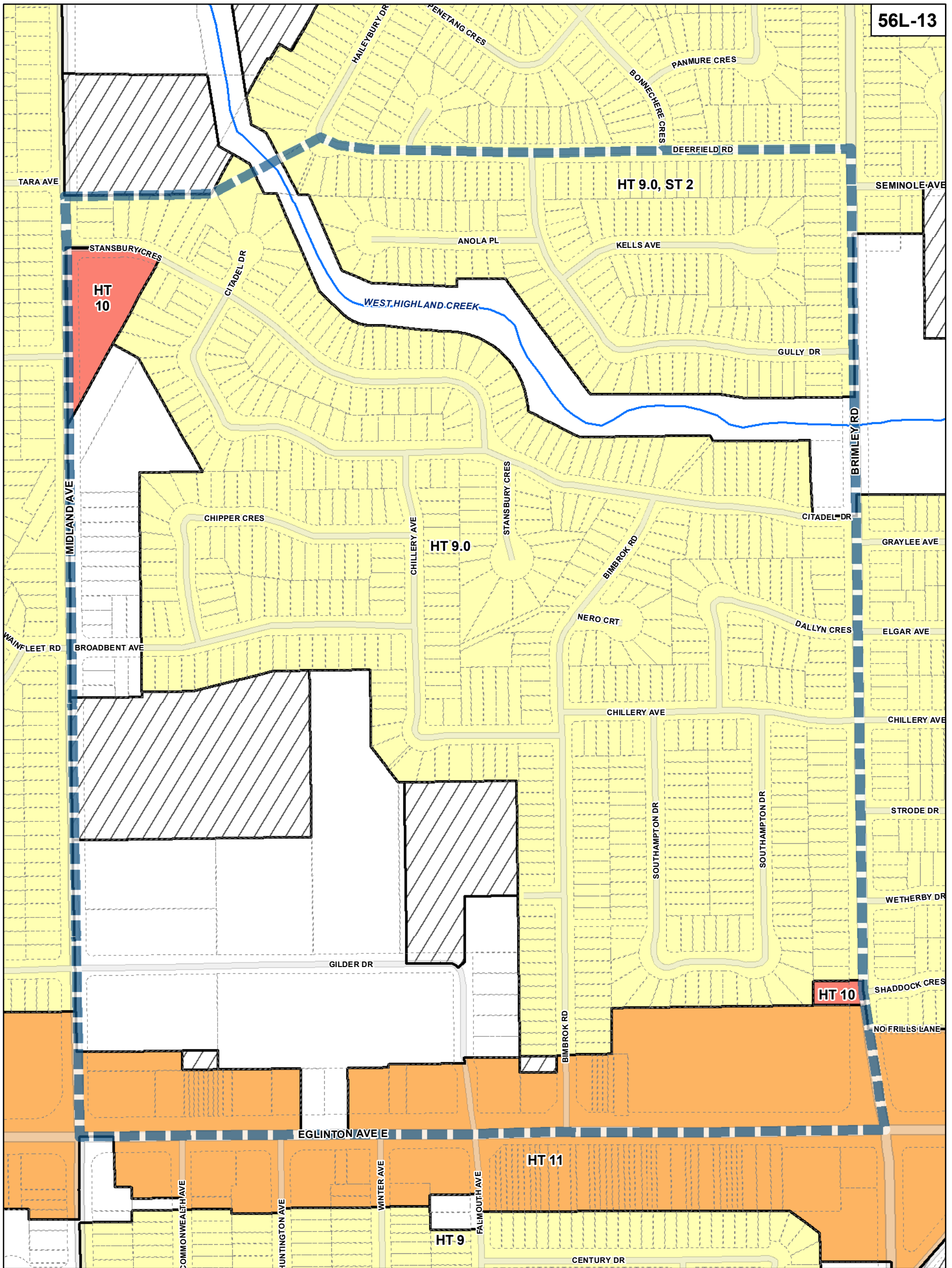
8 m	10.5 m	15 m	Map Sheet Boundary
9 m	11 m	16 m	Properties
9.5 m	12 m	18 m	Not Part of This Bylaw
10 m	14 m	Other	Railway
			Hydro Line

0 20 40 80 120 160 Meters
1:4,000

TORONTO City Planning

Height Overlay Map

August 2010
Maps must be read together with Zoning Bylaw text



56L-13

HT 10

HT 9.0, ST 2

HT 9.0

HT 10

HT 11

HT 9

TORONTO City Planning

Height Overlay Map

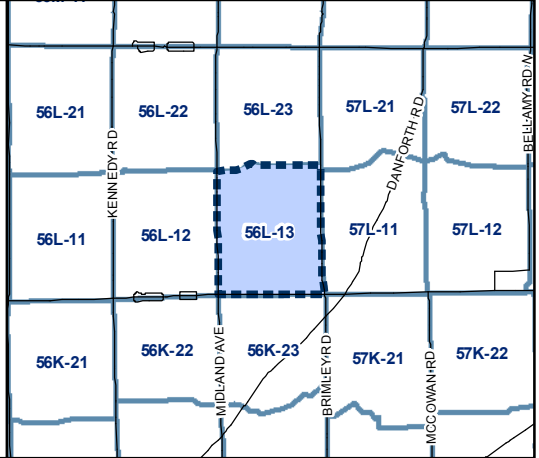
August 2010
Maps must be read together with Zoning Bylaw text

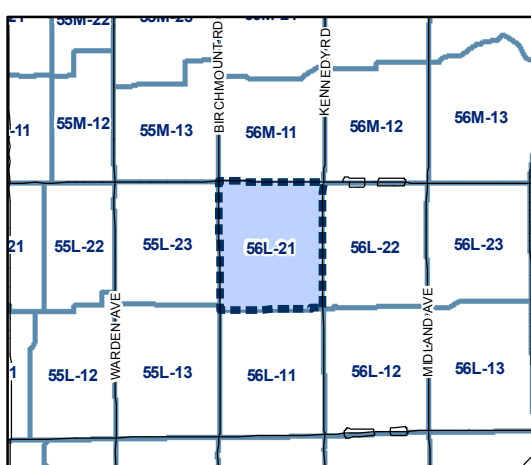
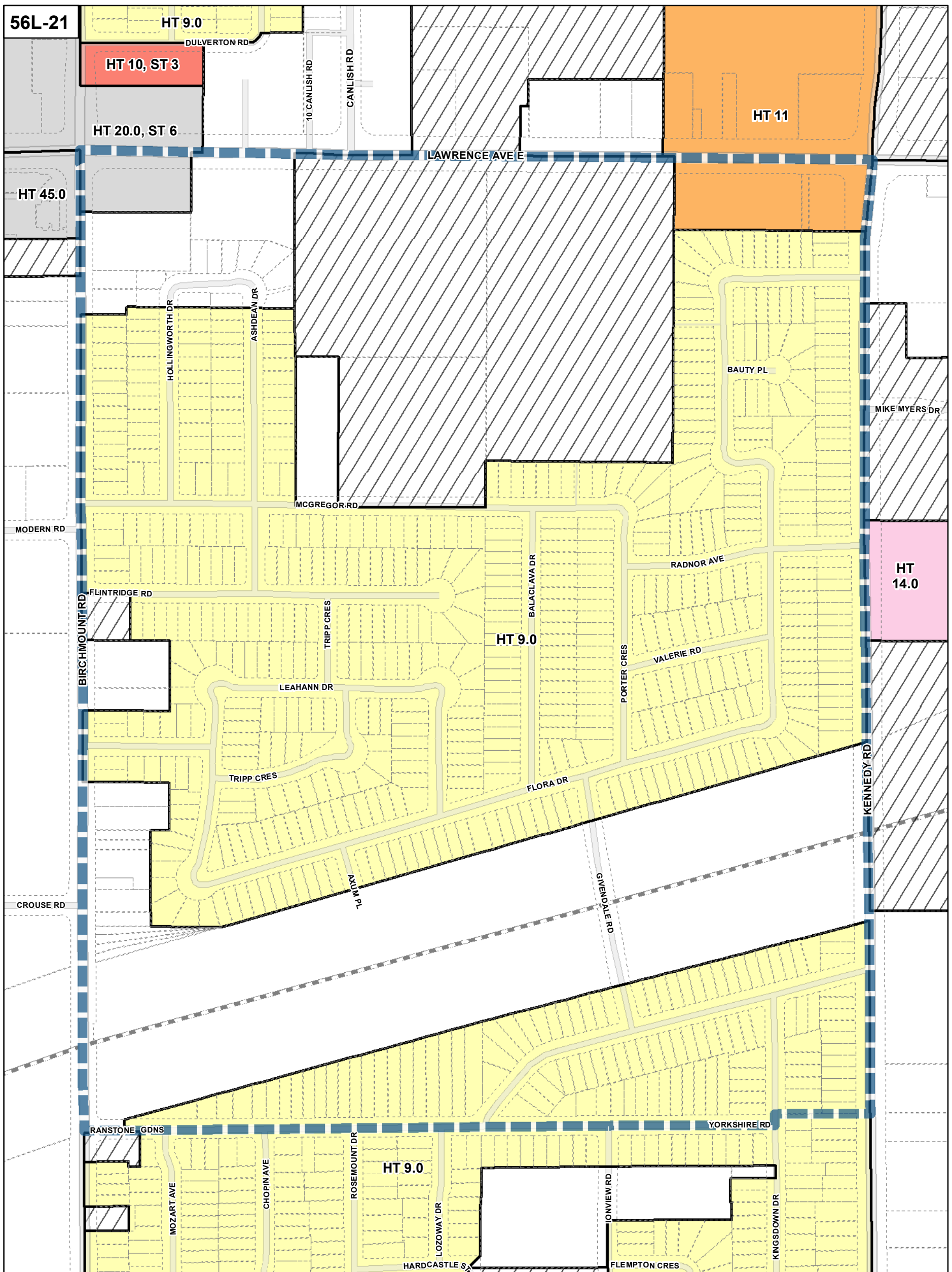
Height

8 m	10.5 m	15 m	Map Sheet Boundary
9 m	11 m	16 m	Properties
9.5 m	12 m	18 m	Not Part of This Bylaw
10 m	14 m	Other	Railway
			Hydro Line

0 20 40 80 120 160 Meters

1:4,000





Height

8 m	10.5 m	15 m	Map Sheet Boundary
9 m	11 m	16 m	Properties
9.5 m	12 m	18 m	Not Part of This Bylaw
10 m	14 m	Other	Railway
			Hydro Line

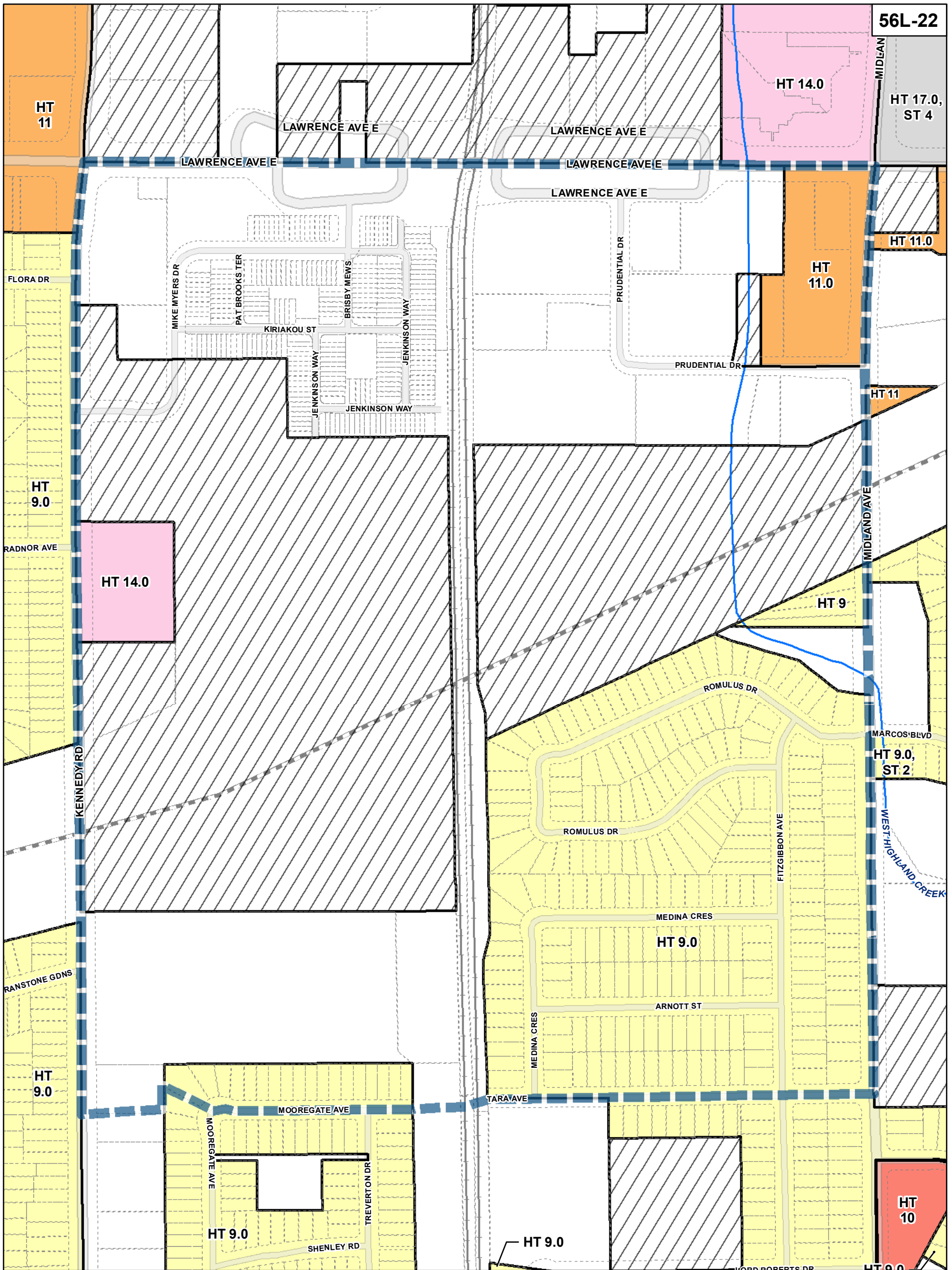
0 20 40 80 120 160 Meters

1:4,000

TORONTO City Planning

Height Overlay Map

August 2010
Maps must be read together with Zoning Bylaw text



TORONTO City Planning

Height Overlay Map

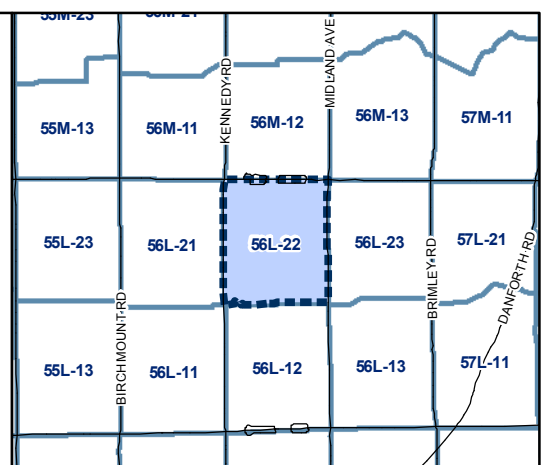
August 2010
Maps must be read together with Zoning Bylaw text

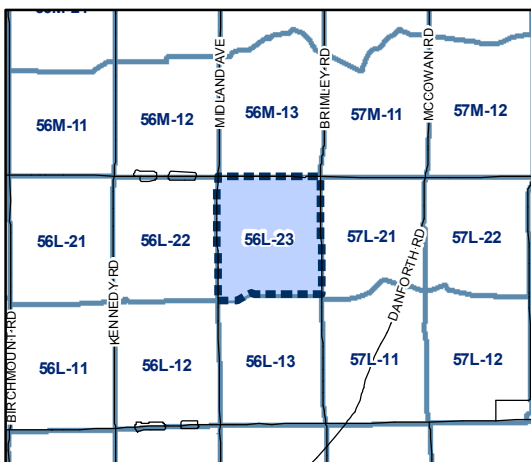
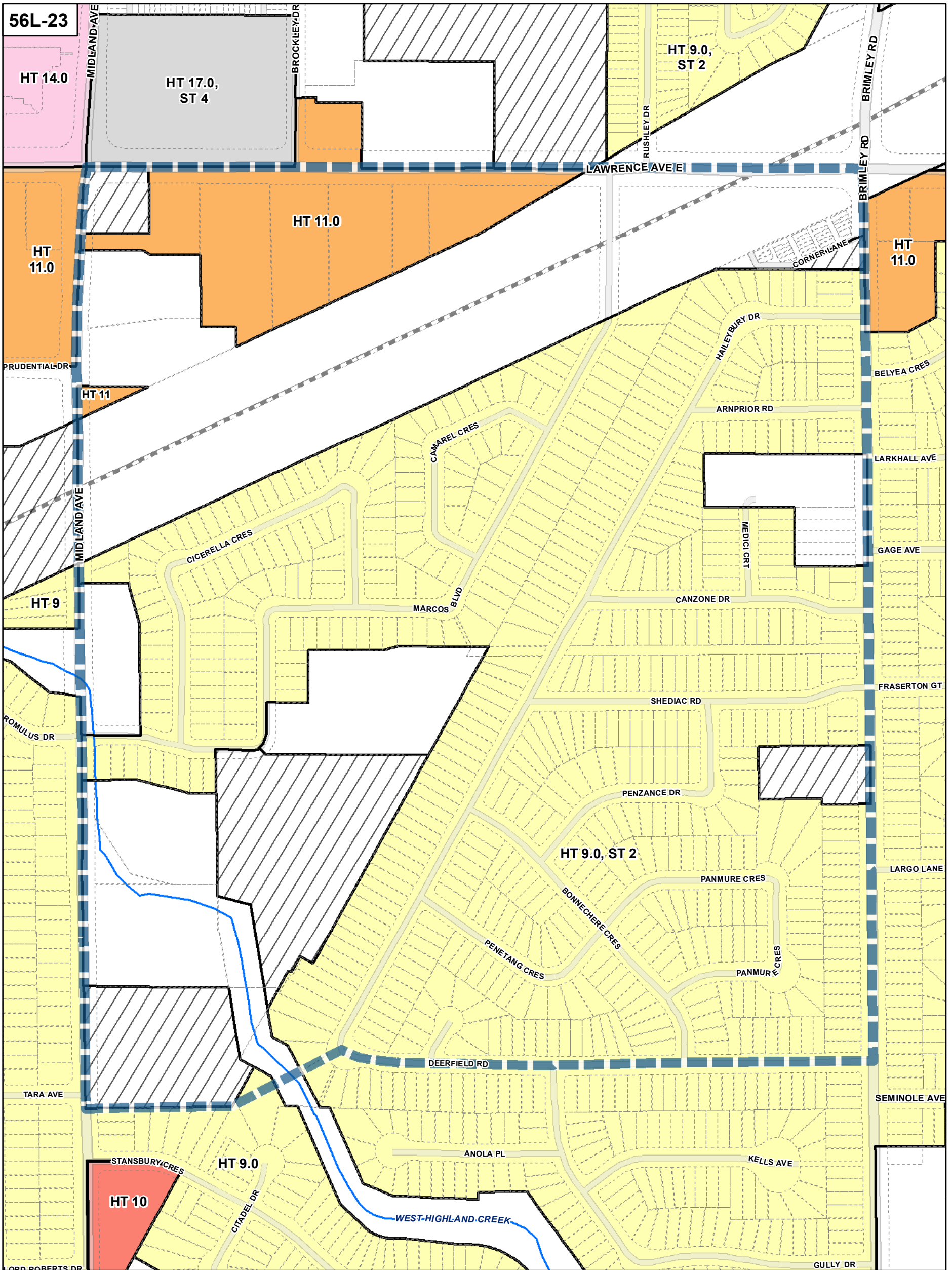
Height

8 m	10.5 m	15 m	Map Sheet Boundary
9 m	11 m	16 m	Properties
9.5 m	12 m	18 m	Not Part of This Bylaw
10 m	14 m	Other	Railway
			Hydro Line

0 20 40 80 120 160 Meters

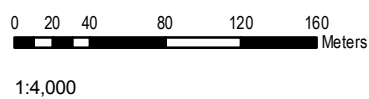
1:4,000





Height

8 m	10.5 m	15 m	Map Sheet Boundary
9 m	11 m	16 m	Properties
9.5 m	12 m	18 m	Not Part of This Bylaw
10 m	14 m	Other	Railway
			Hydro Line

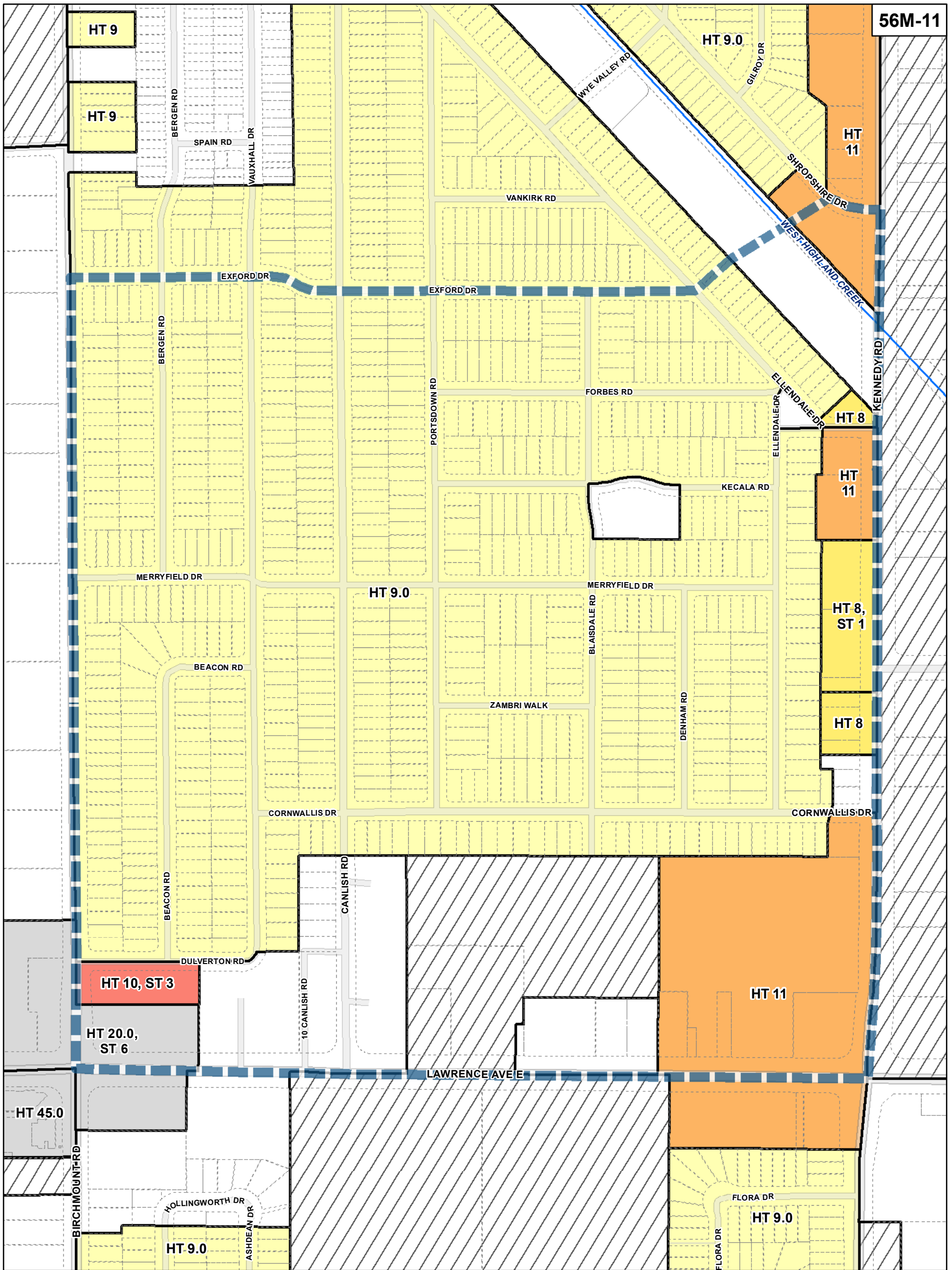


TORONTO City Planning

Height Overlay Map

August 2010

Maps must be read together with Zoning Bylaw text



TORONTO City Planning

Height Overlay Map

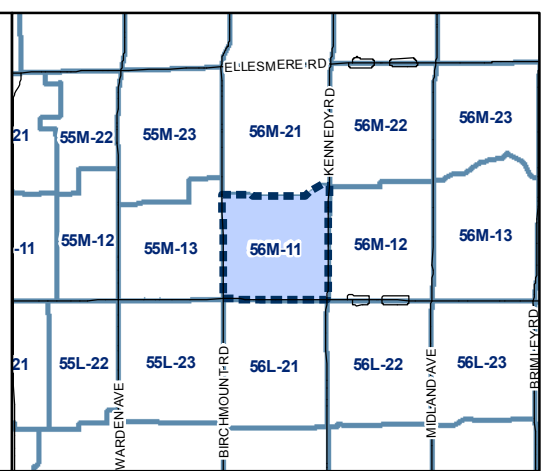
August 2010
 Maps must be read together with Zoning Bylaw text

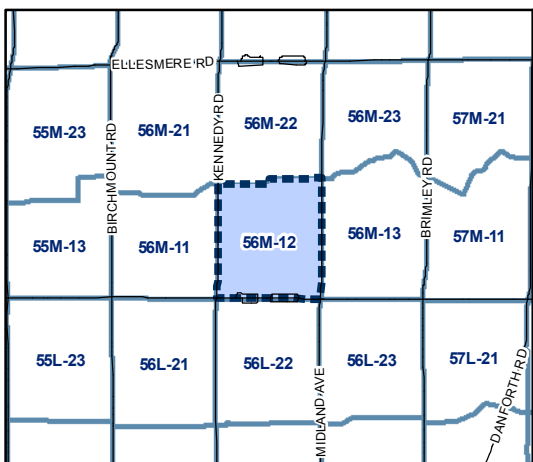
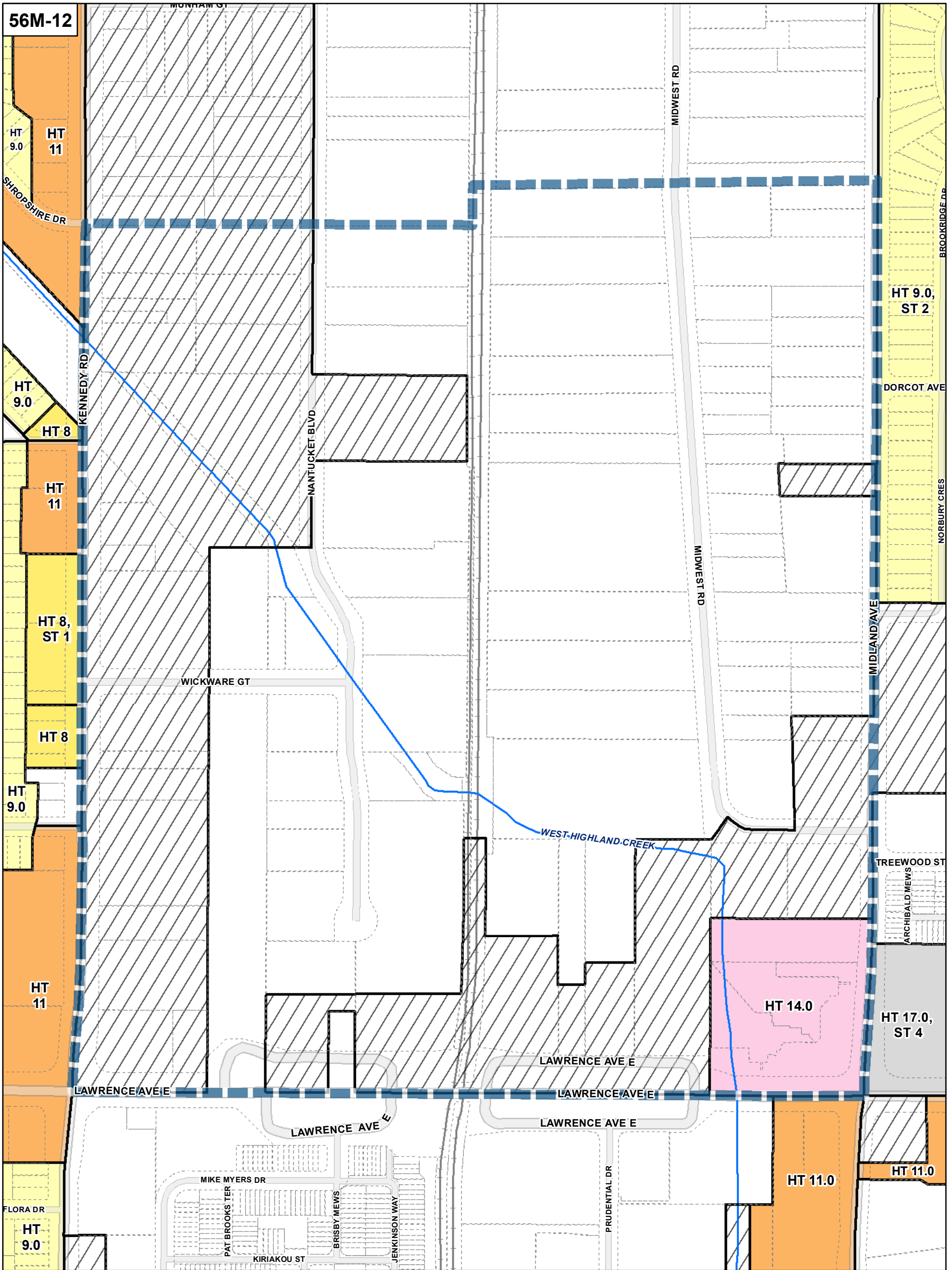
Height

8 m	10.5 m	15 m	Map Sheet Boundary
9 m	11 m	16 m	Properties
9.5 m	12 m	18 m	Not Part of This Bylaw
10 m	14 m	Other	Railway
			Hydro Line

0 20 40 80 120 160 Meters

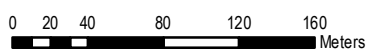
1:4,000





Height

8 m	10.5 m	15 m	Map Sheet Boundary
9 m	11 m	16 m	Properties
9.5 m	12 m	18 m	Not Part of This Bylaw
10 m	14 m	Other	Railway
			Hydro Line



1:4,000

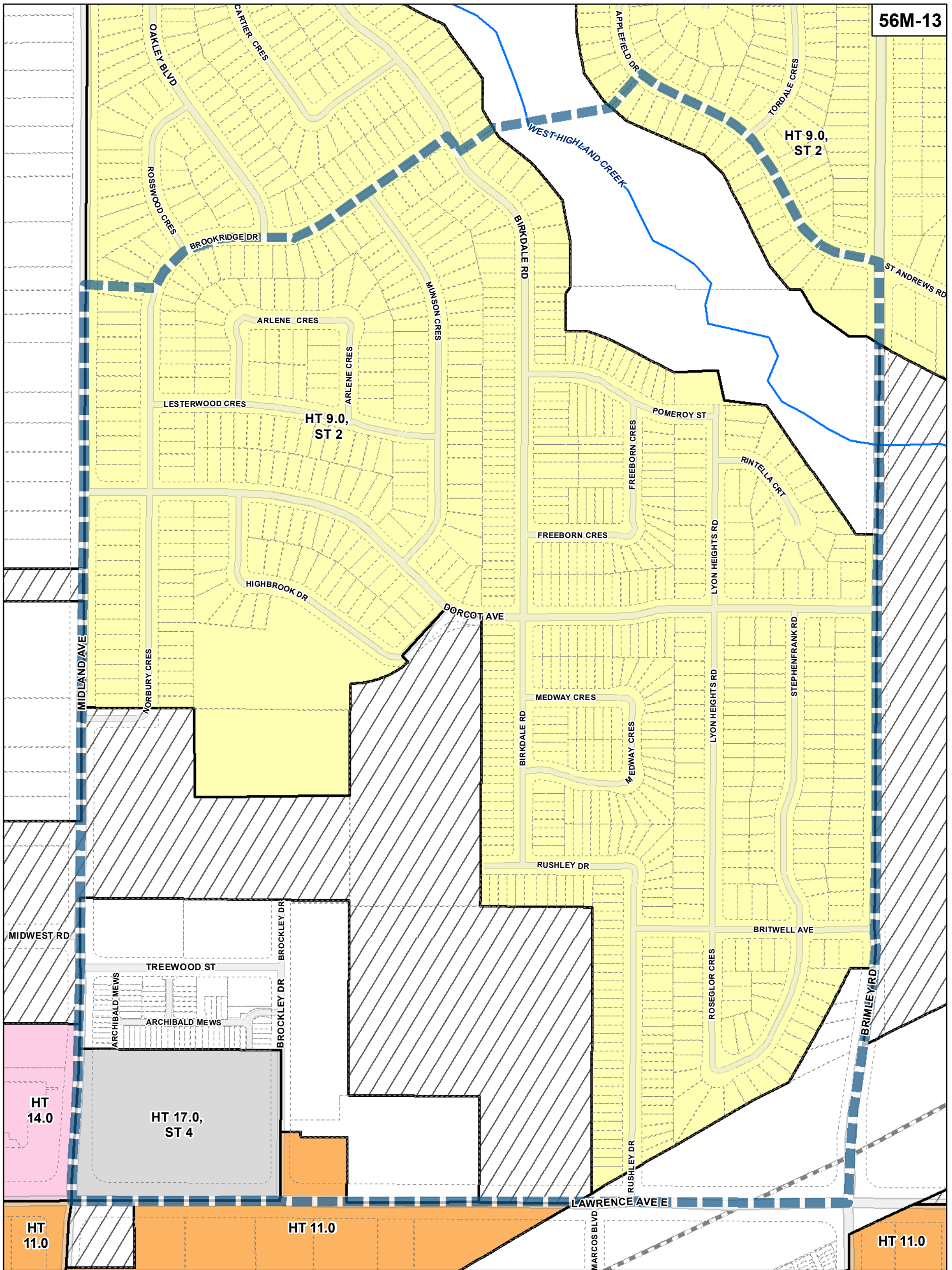


TORONTO City Planning

Height Overlay Map

August 2010

Maps must be read together with Zoning Bylaw text




Height Overlay Map

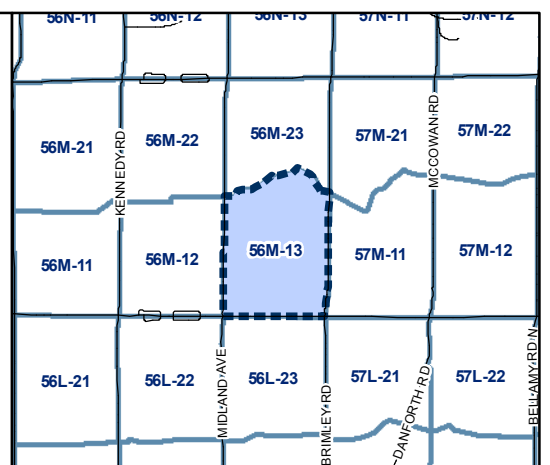
August 2010

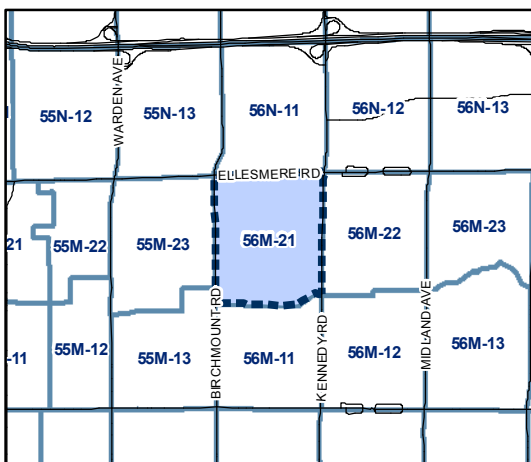
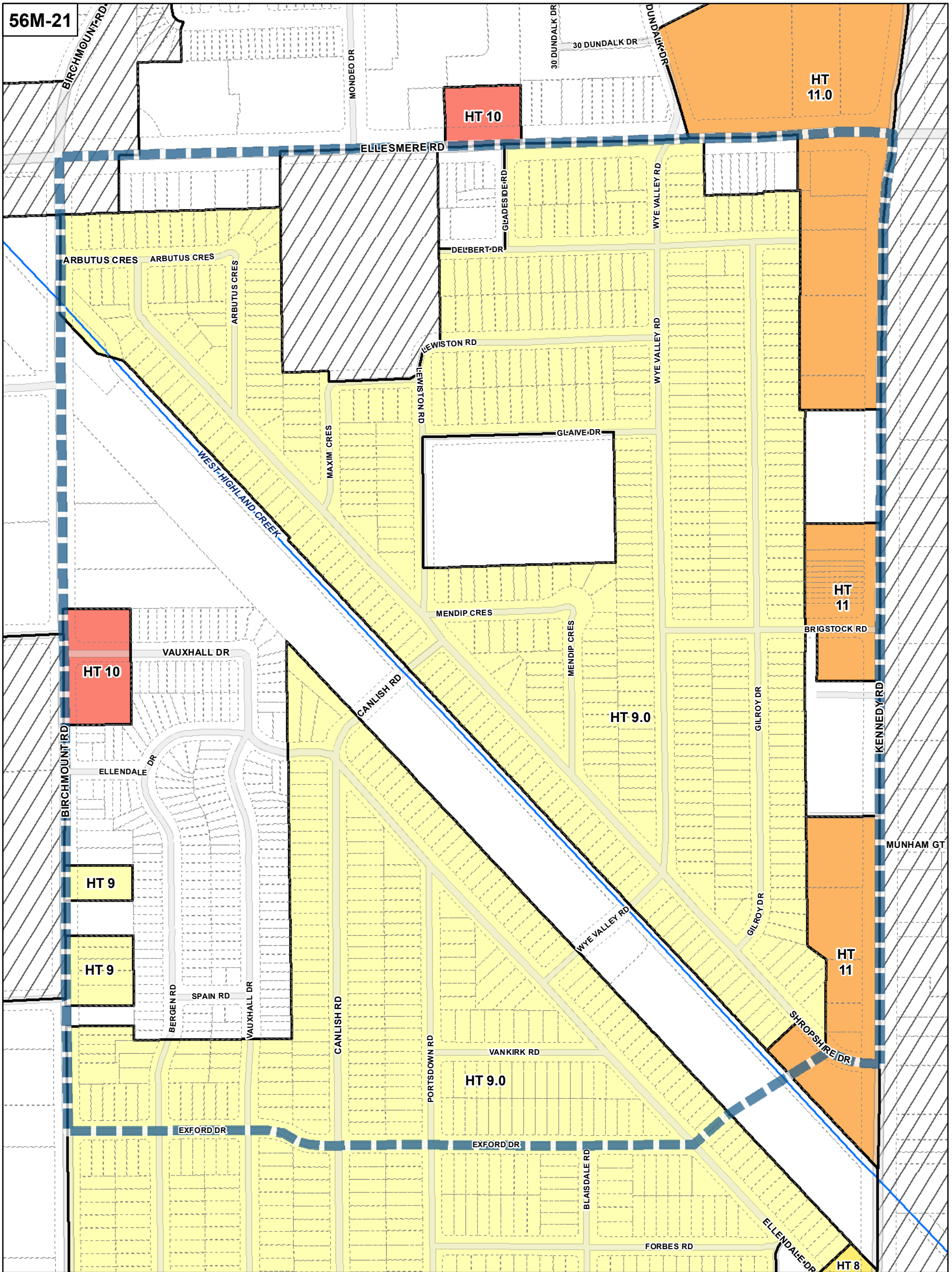
Maps must be read together with Zoning Bylaw text

Height

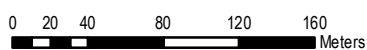


1:4,000





Height



1:4,000

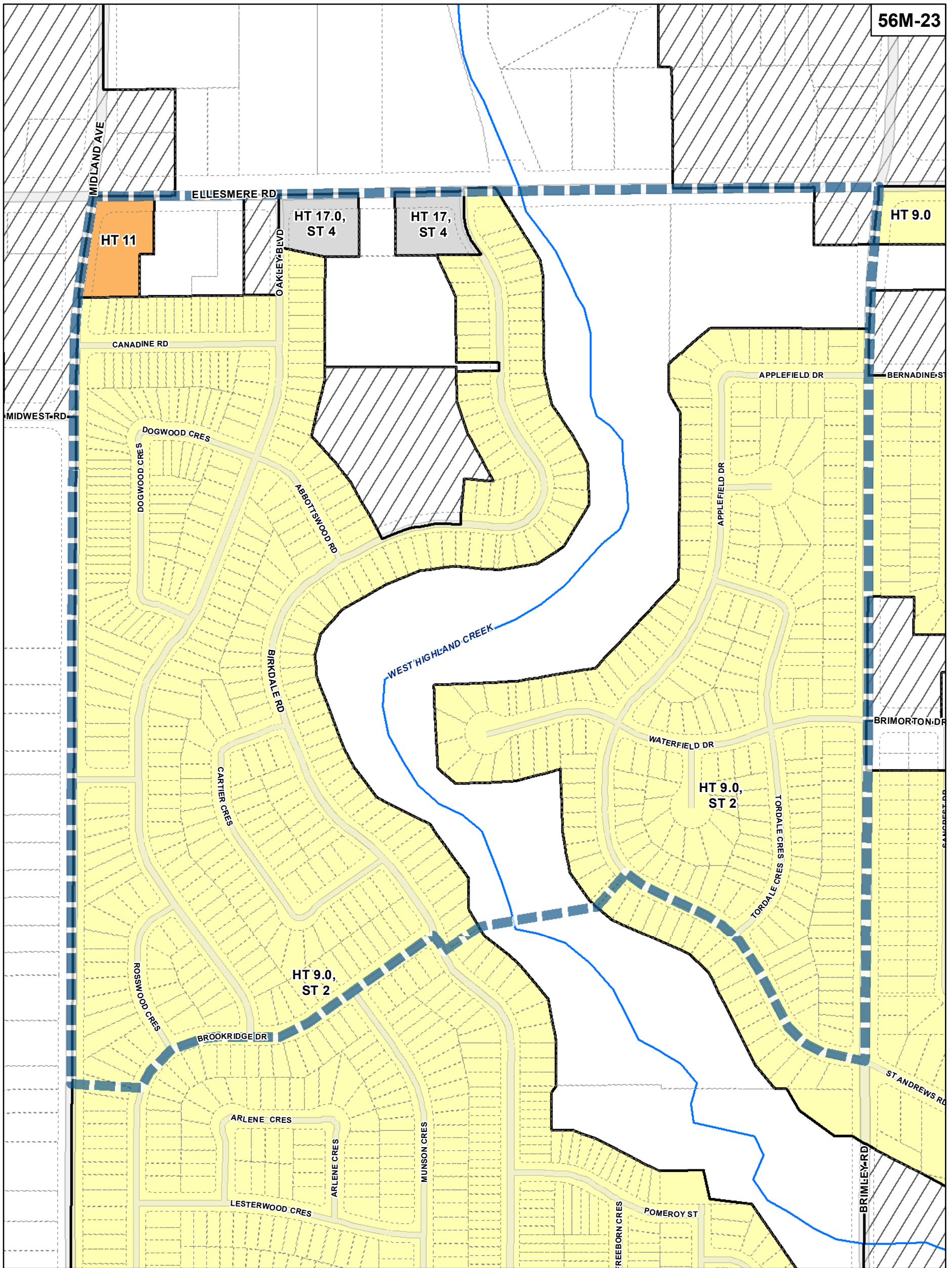


TORONTO City Planning

Height Overlay Map

August 2010

Maps must be read together with Zoning Bylaw text




Height Overlay Map

August 2010

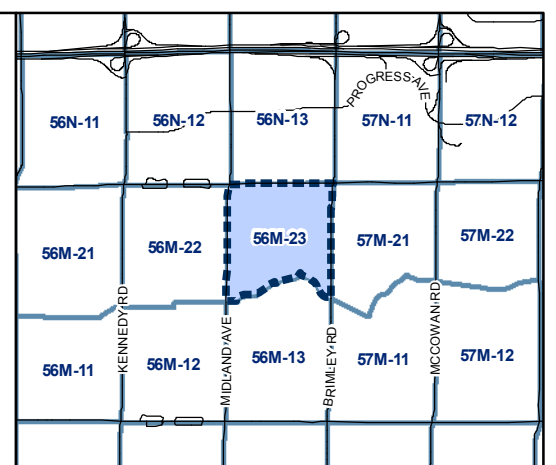
Maps must be read together with Zoning Bylaw text

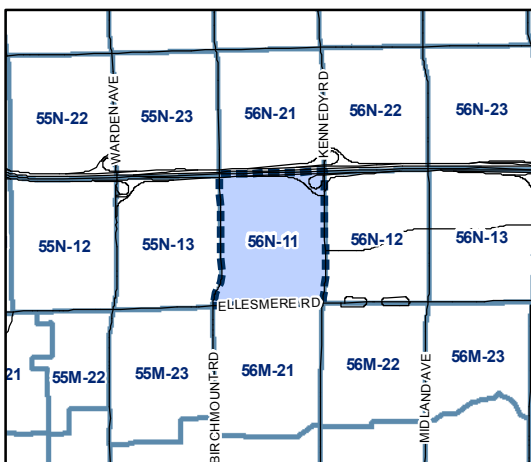
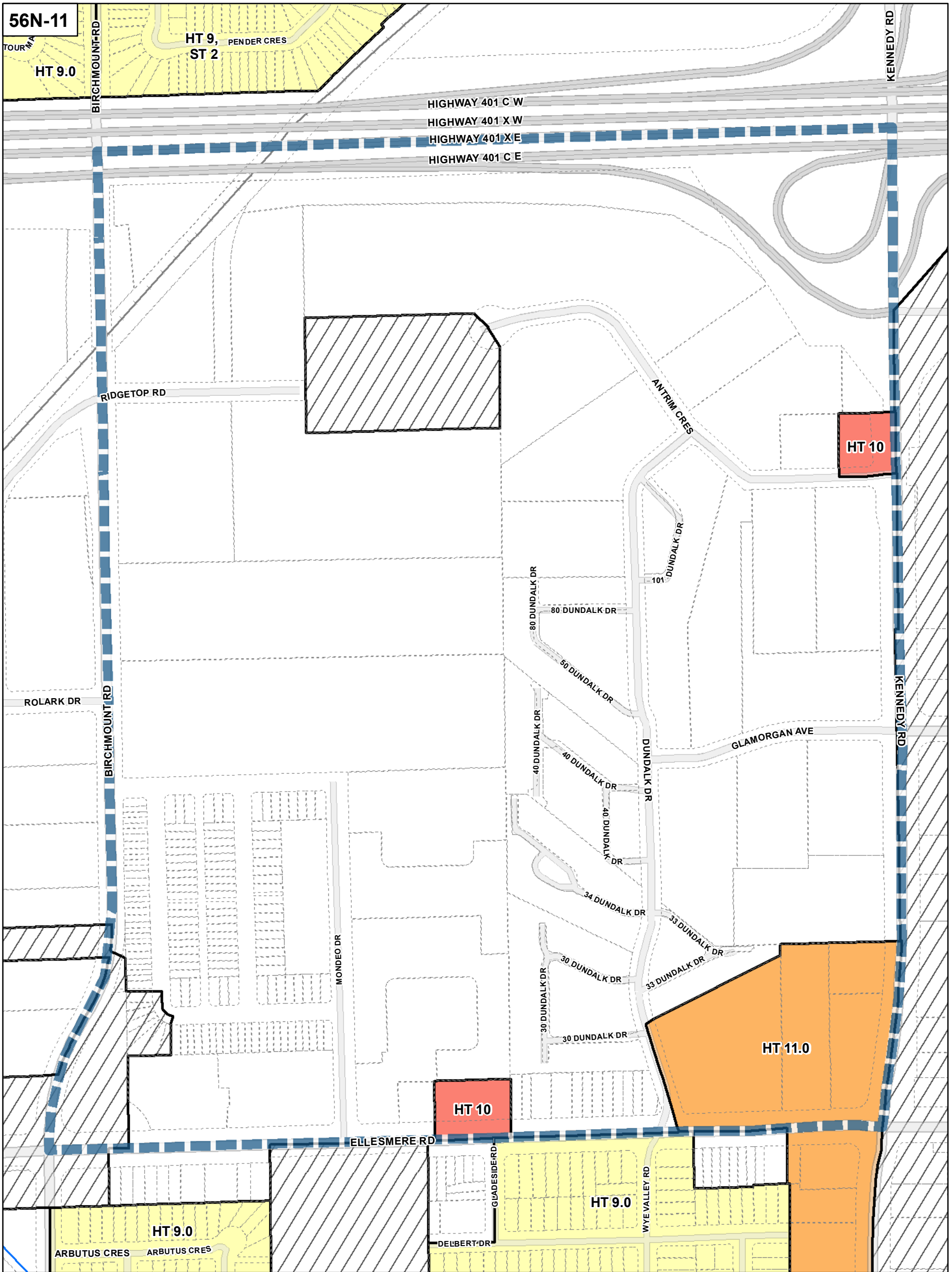
Height

8 m	10.5 m	15 m	Map Sheet Boundary
9 m	11 m	16 m	Properties
9.5 m	12 m	18 m	Not Part of This Bylaw
10 m	14 m	Other	Railway
			Hydro Line

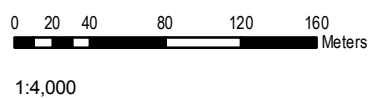


1:4,000





Height

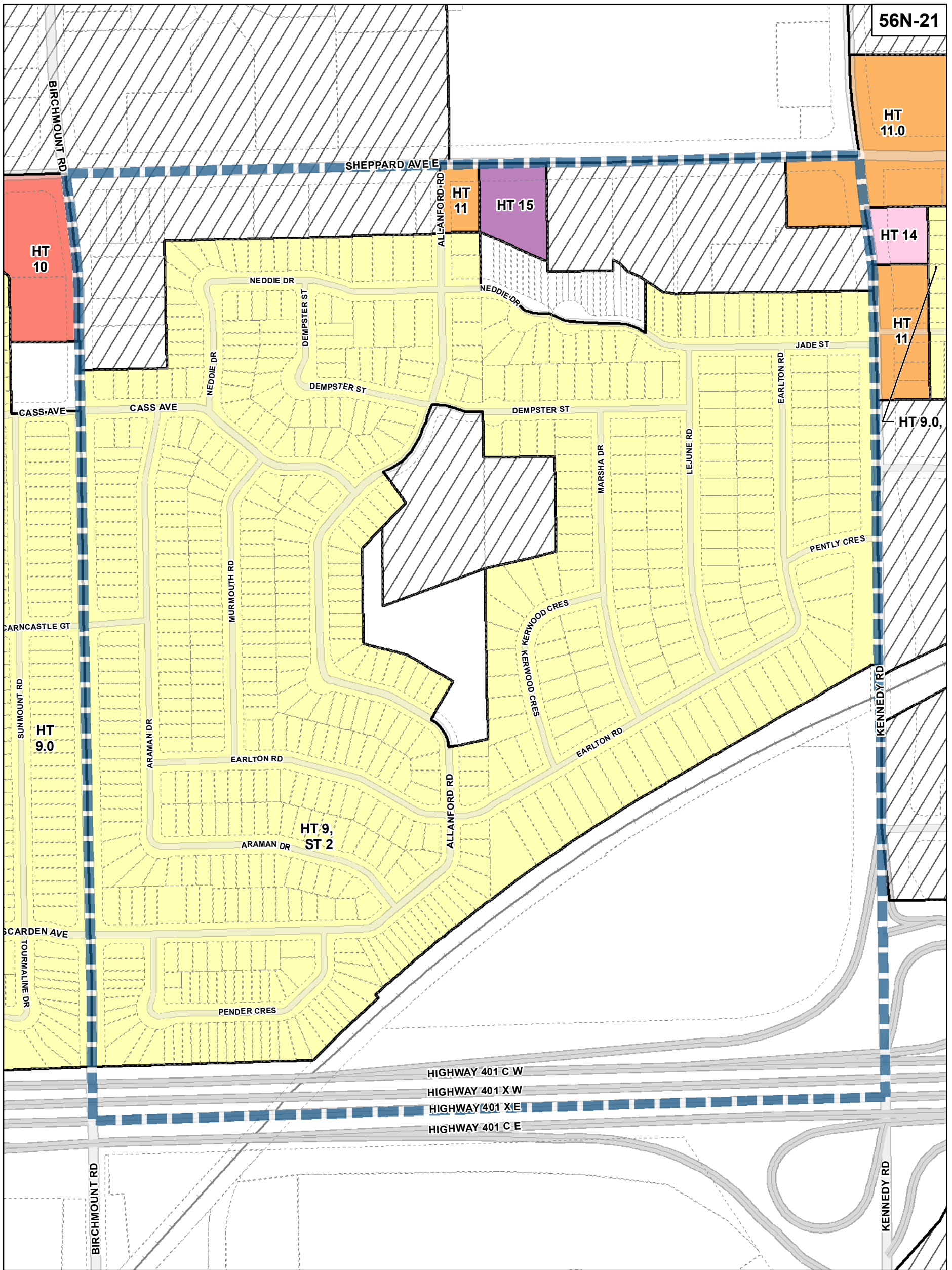


TORONTO City Planning

Height Overlay Map

August 2010

Maps must be read together with Zoning Bylaw text



TORONTO City Planning

Height Overlay Map

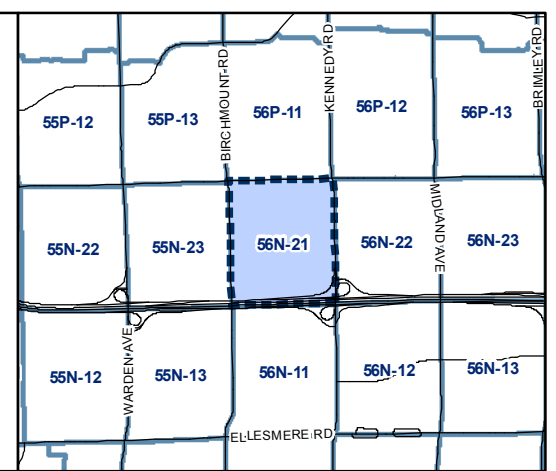
August 2010
 Maps must be read together with Zoning Bylaw text

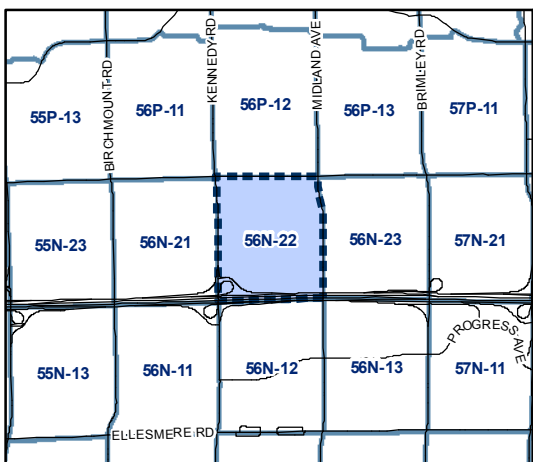
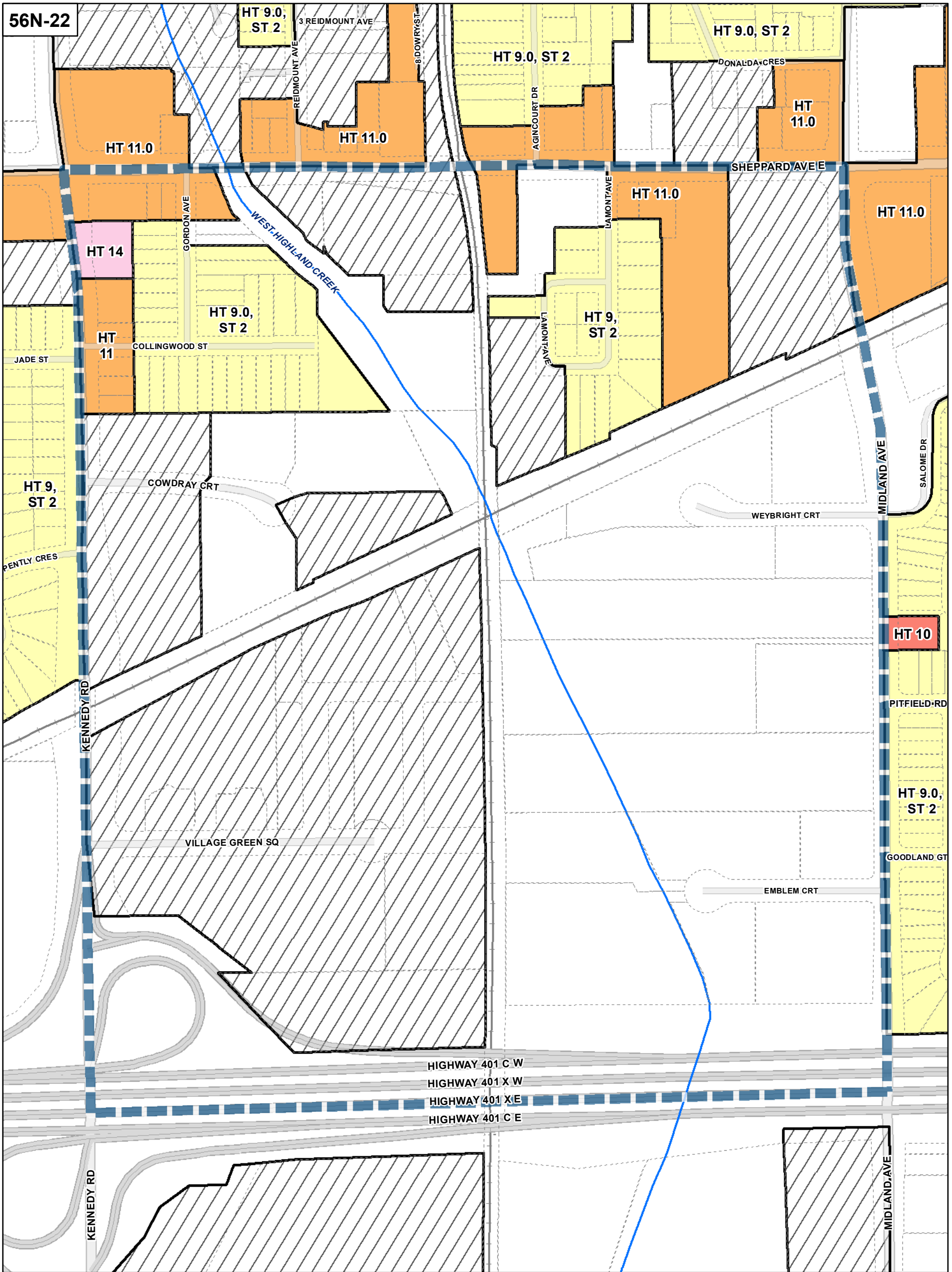
Height

8 m	10.5 m	15 m	Map Sheet Boundary
9 m	11 m	16 m	Properties
9.5 m	12 m	18 m	Not Part of This Bylaw
10 m	14 m	Other	Railway
			Hydro Line

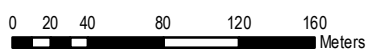
0 20 40 80 120 160 Meters

1:4,000





Height



1:4,000

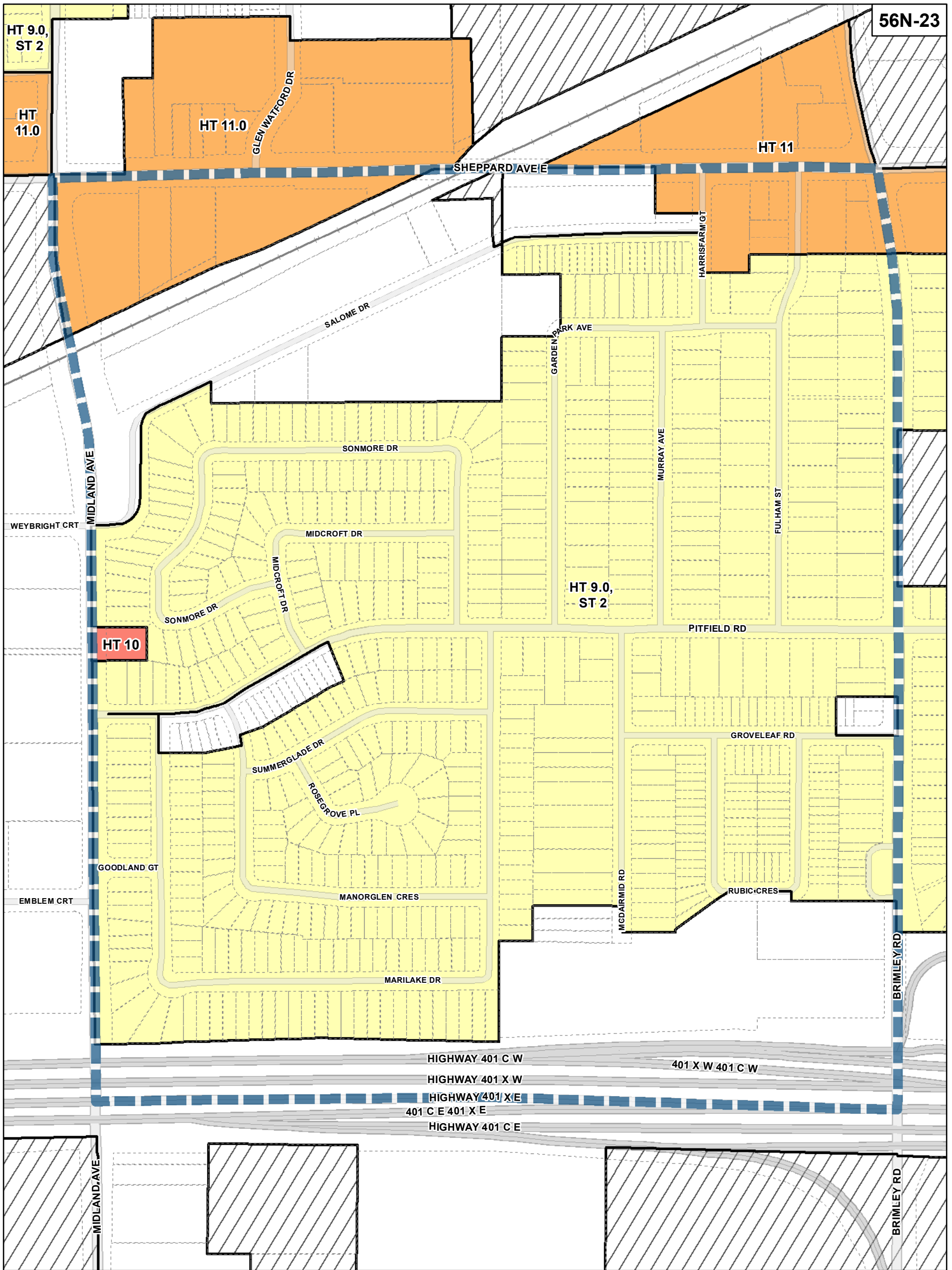


TORONTO City Planning

Height Overlay Map

August 2010

Maps must be read together with Zoning Bylaw text



Height Overlay Map


August 2010

Maps must be read together with Zoning Bylaw text

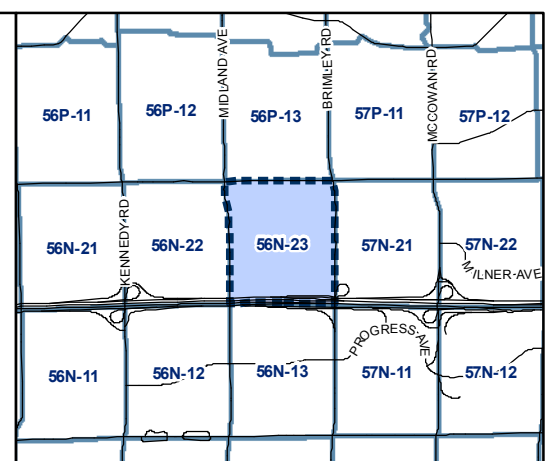
Height

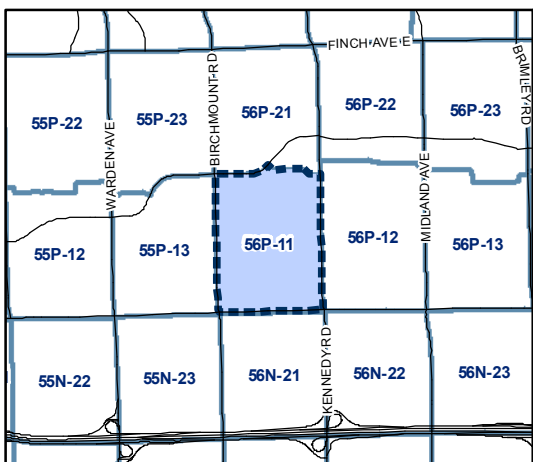
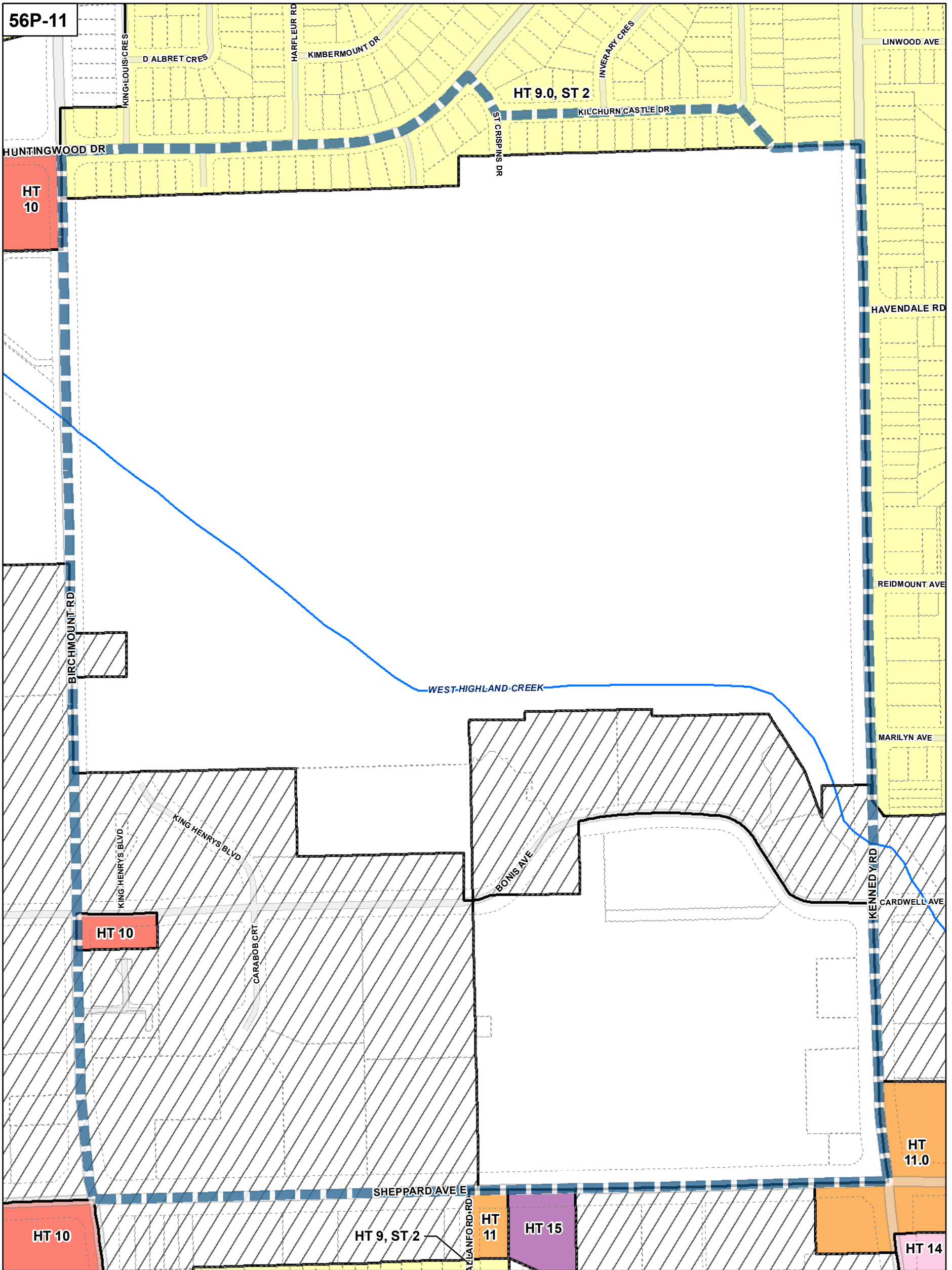
8 m	10.5 m	15 m
9 m	11 m	16 m
9.5 m	12 m	18 m
10 m	14 m	Other

- Map Sheet Boundary
- Properties
- Not Part of This Bylaw
- Railway
- Hydro Line

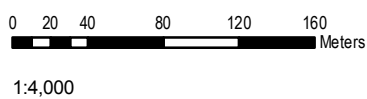


1:4,000





Height

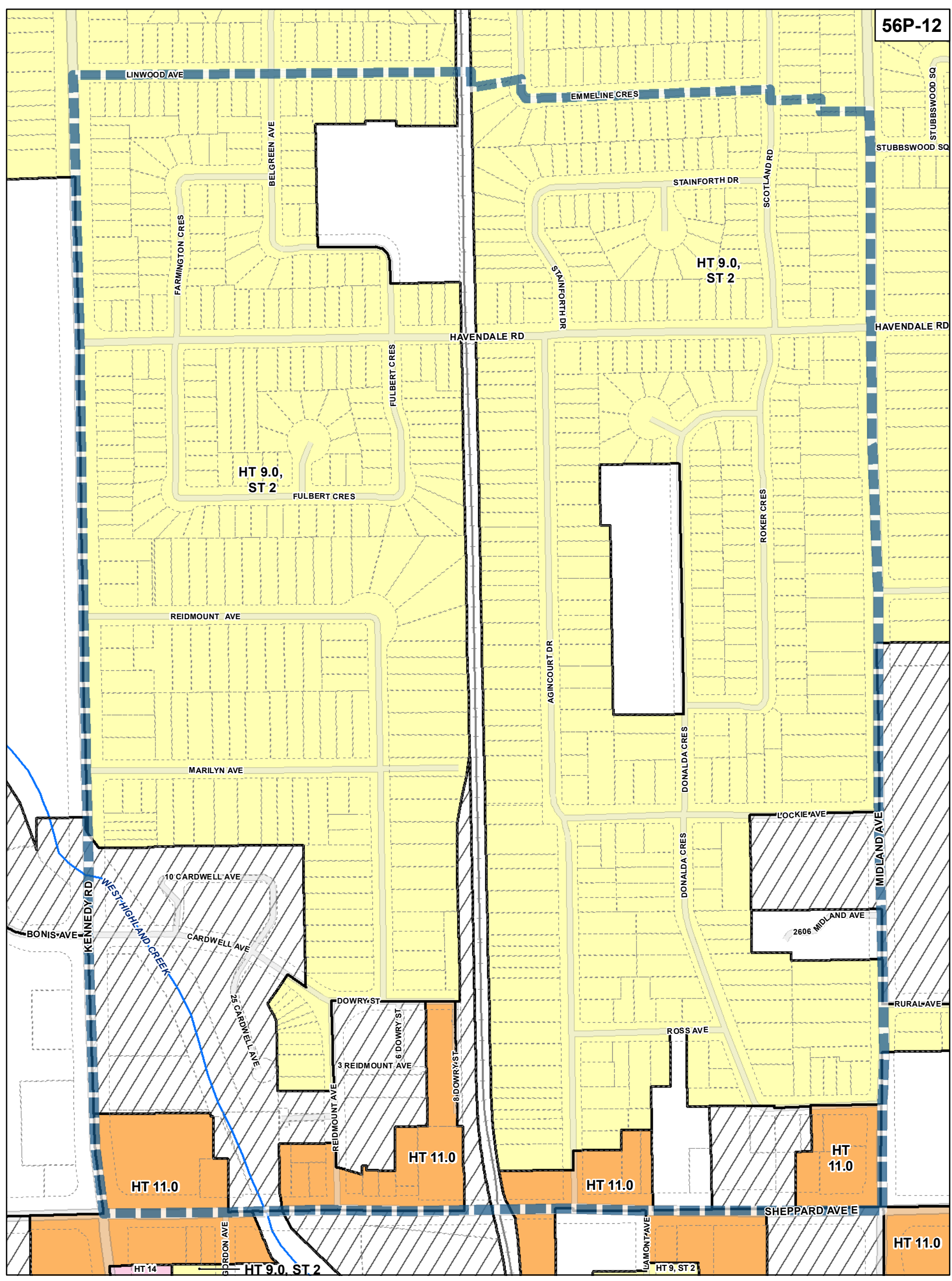


TORONTO City Planning

Height Overlay Map

August 2010

Maps must be read together with Zoning Bylaw text



TORONTO City Planning

Height Overlay Map

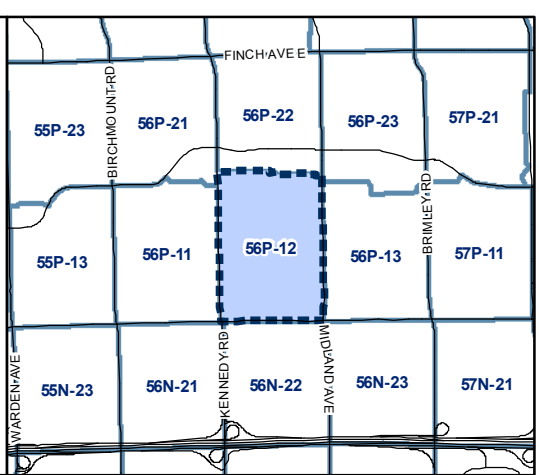
August 2010
 Maps must be read together with Zoning Bylaw text

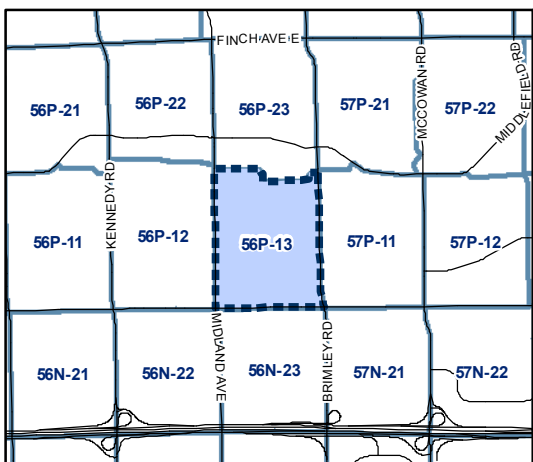
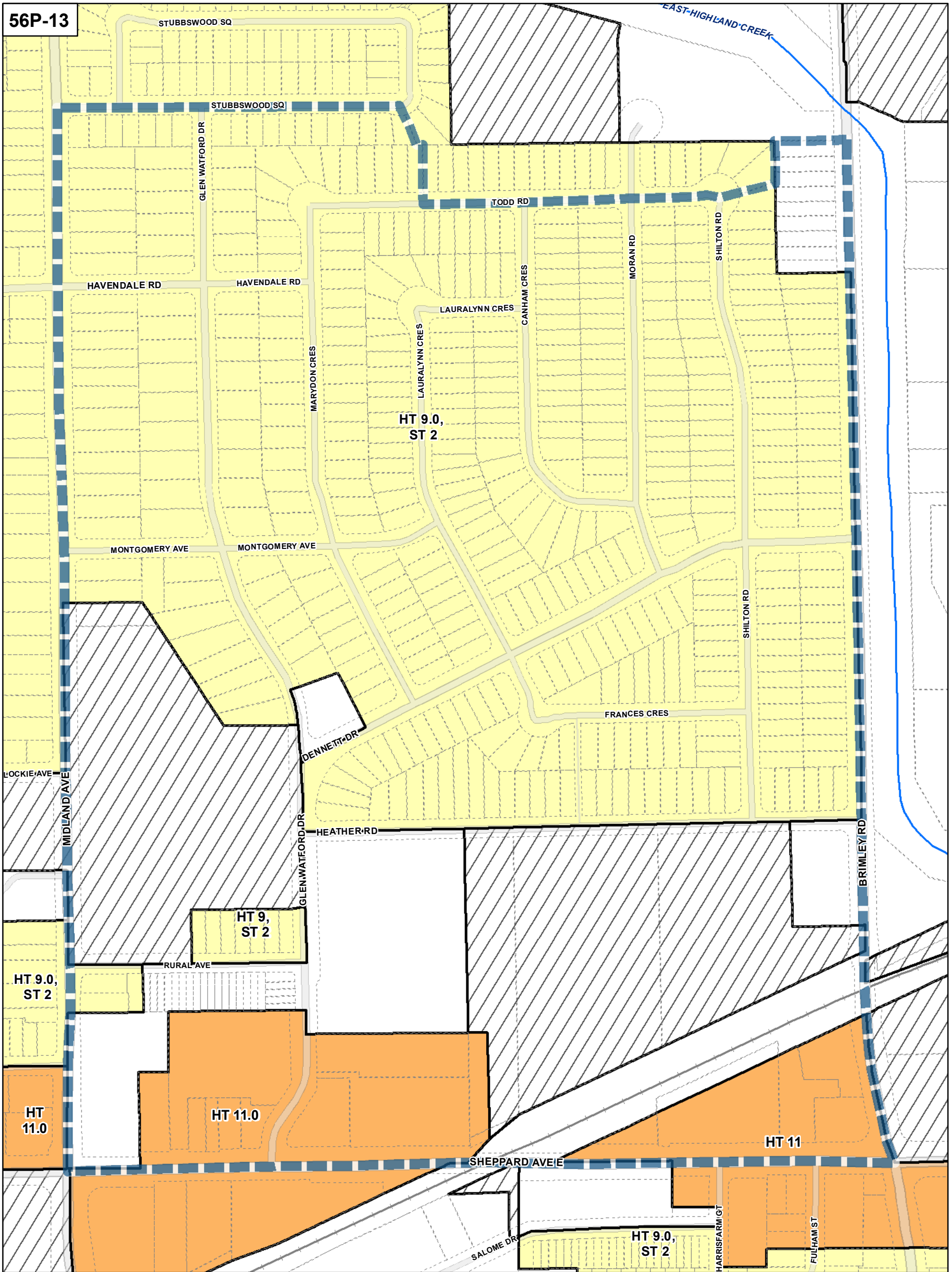
Height

8 m	10.5 m	15 m
9 m	11 m	16 m
9.5 m	12 m	18 m
10 m	14 m	Other

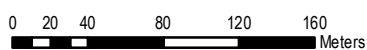
- Map Sheet Boundary
- Properties
- Not Part of This Bylaw
- Railway
- Hydro Line

0 20 40 80 120 160 Meters
 1:4,000





Height



1:4,000

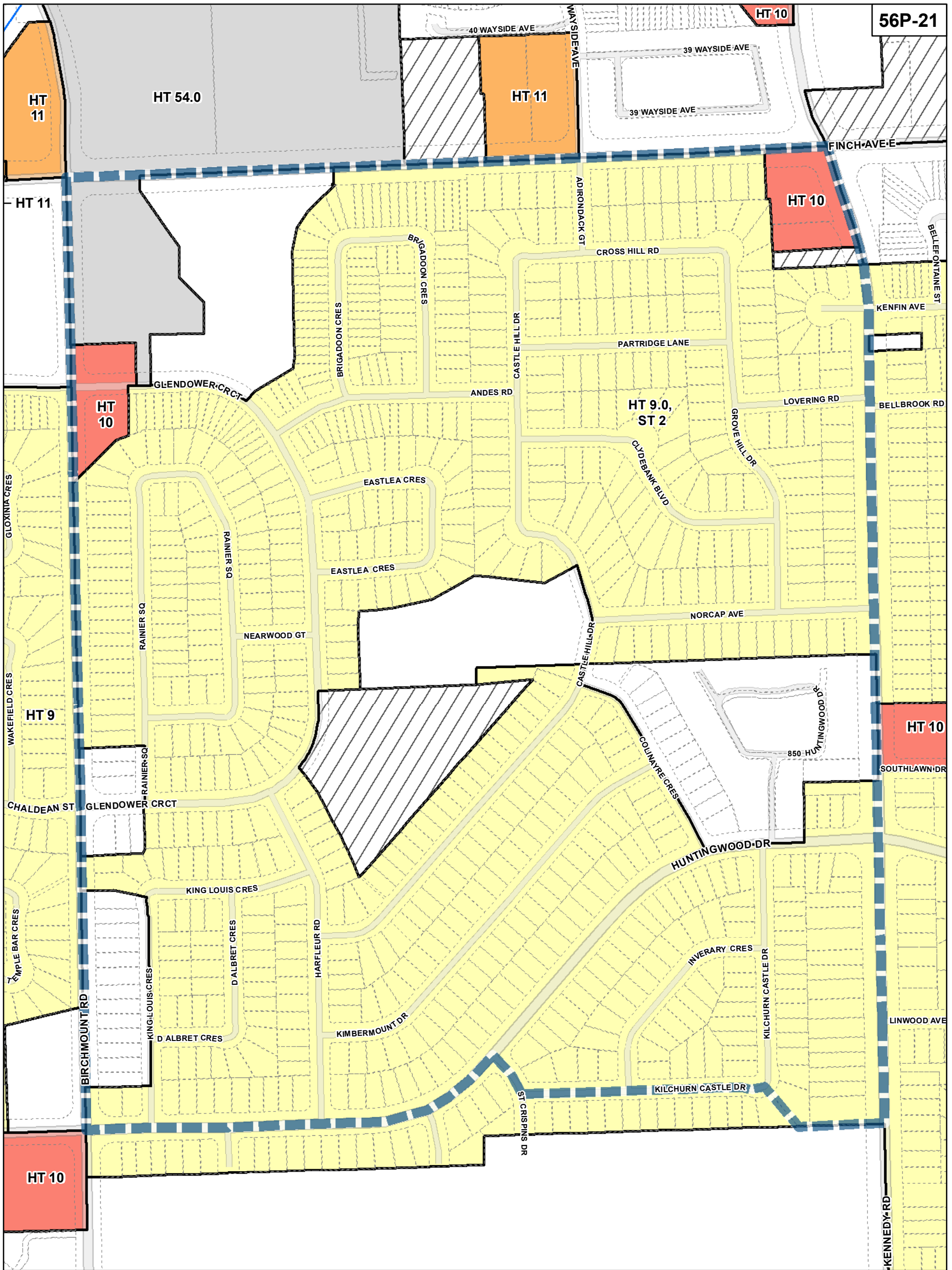


TORONTO City Planning

Height Overlay Map

August 2010

Maps must be read together with Zoning Bylaw text



TORONTO City Planning

Height Overlay Map

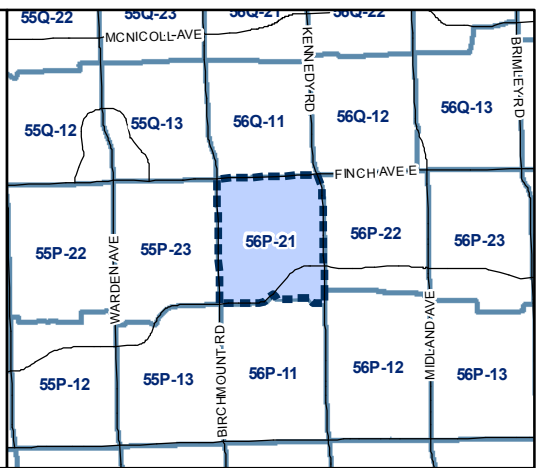
August 2010
 Maps must be read together with Zoning Bylaw text

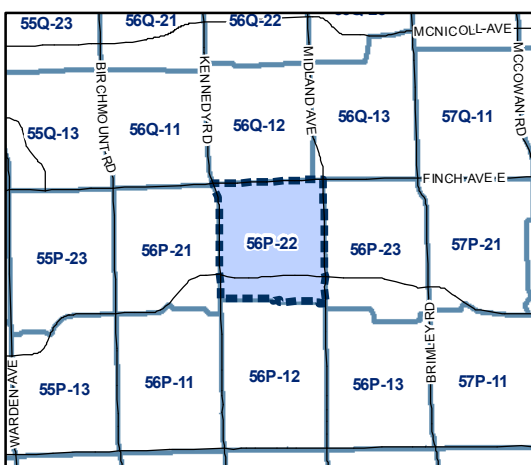
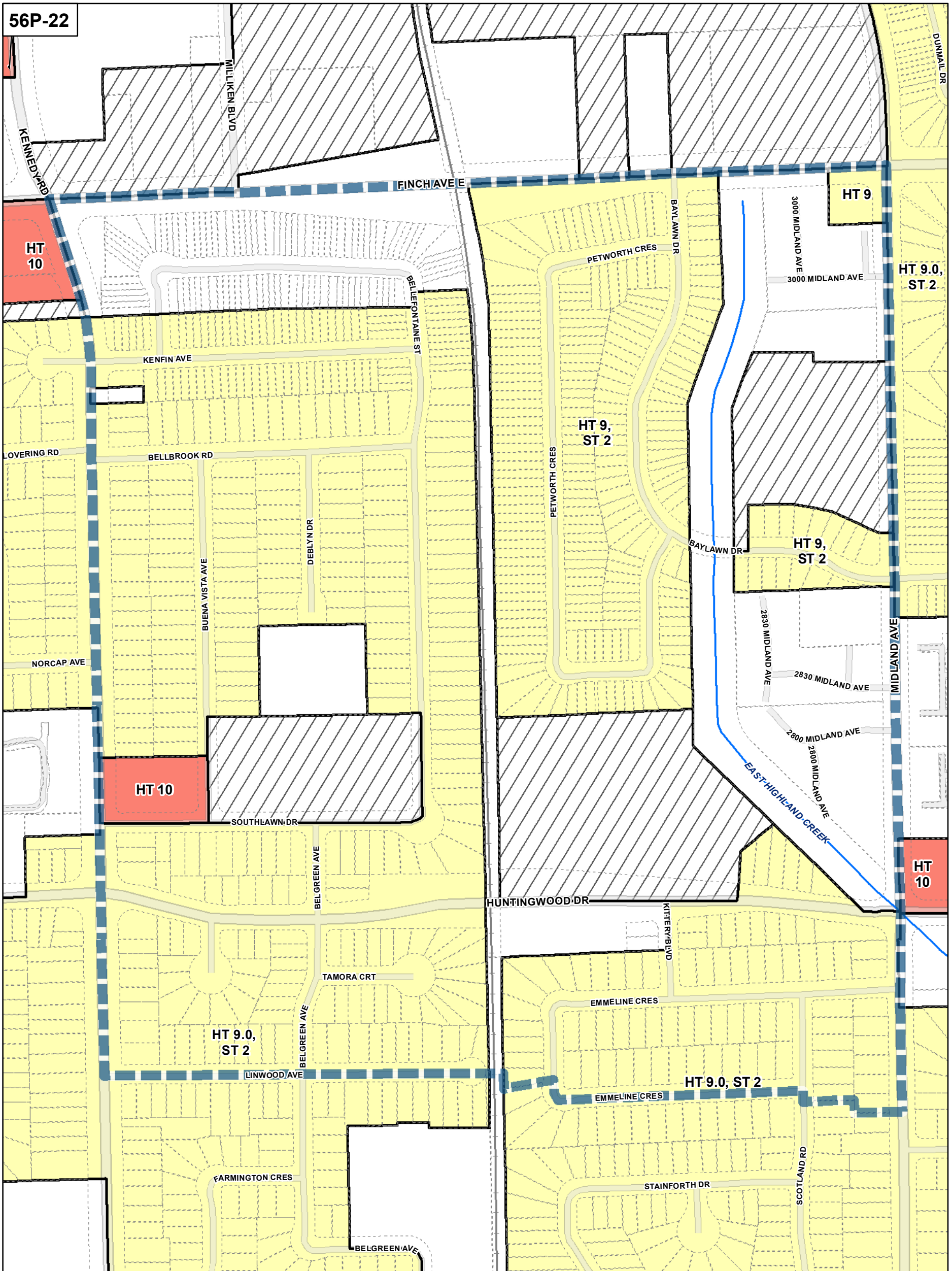
Height

8 m	10.5 m	15 m
9 m	11 m	16 m
9.5 m	12 m	18 m
10 m	14 m	Other

- Map Sheet Boundary
- Properties
- Not Part of This Bylaw
- Railway
- Hydro Line

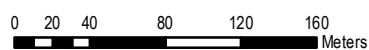
0 20 40 80 120 160 Meters
 1:4,000





Height

8 m	10.5 m	15 m	Map Sheet Boundary
9 m	11 m	16 m	Properties
9.5 m	12 m	18 m	Not Part of This Bylaw
10 m	14 m	Other	Railway
			Hydro Line



1:4,000

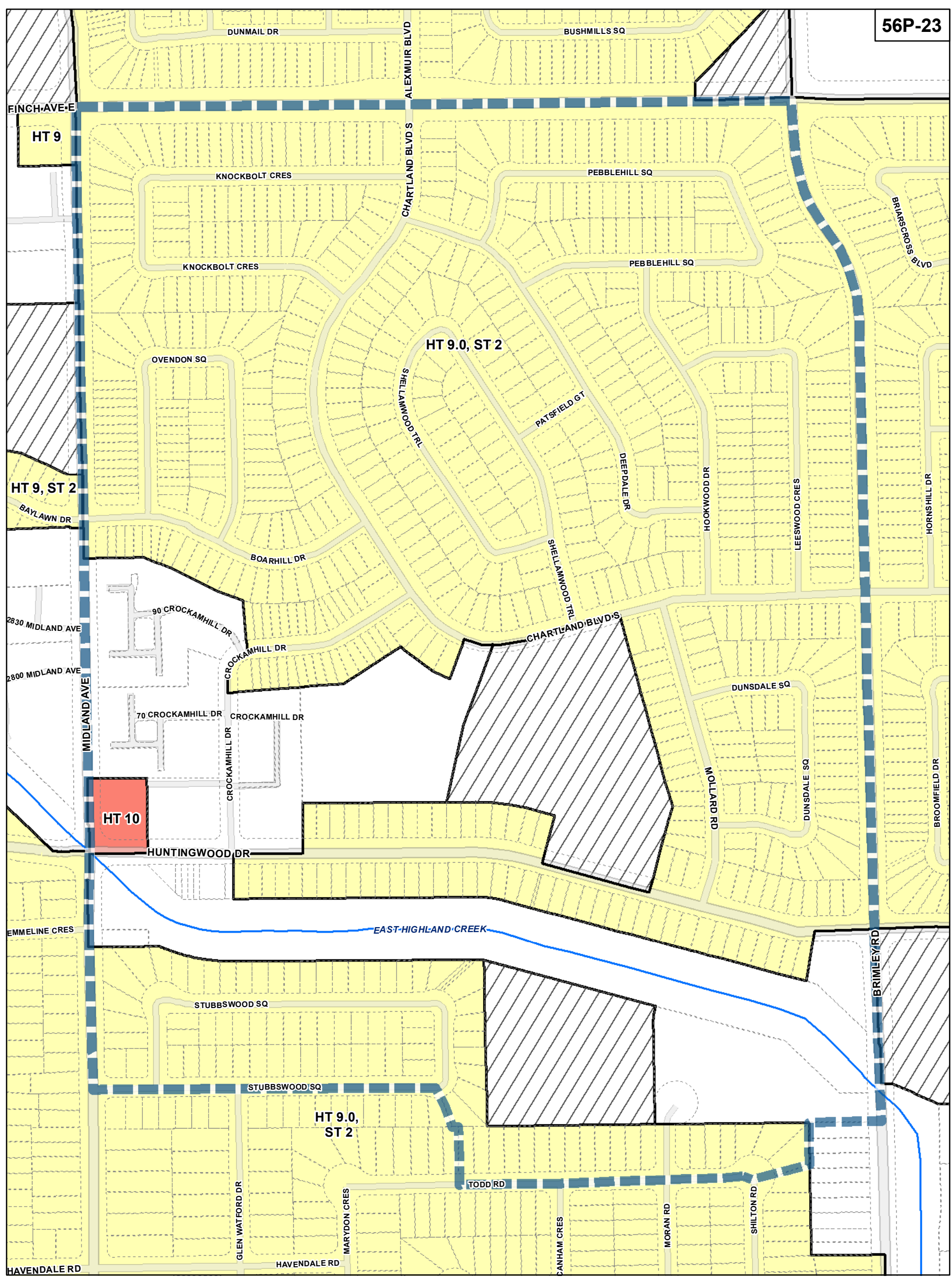


TORONTO City Planning

Height Overlay Map

August 2010

Maps must be read together with Zoning Bylaw text



Toronto City Planning

Height Overlay Map

August 2010

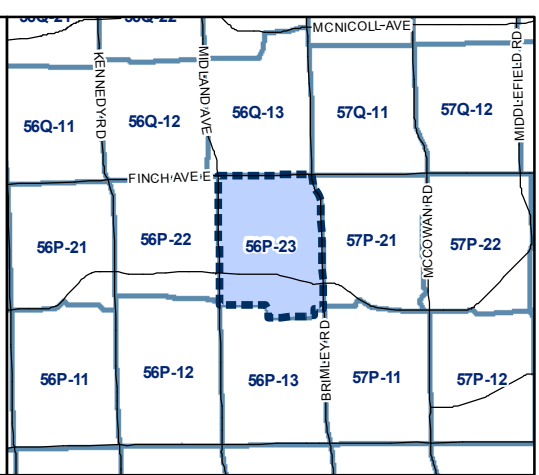
Maps must be read together with Zoning Bylaw text

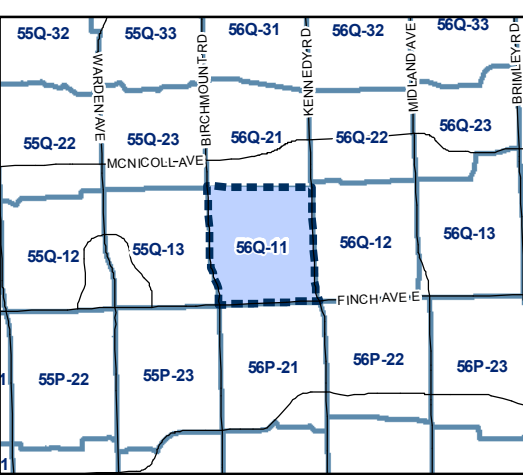
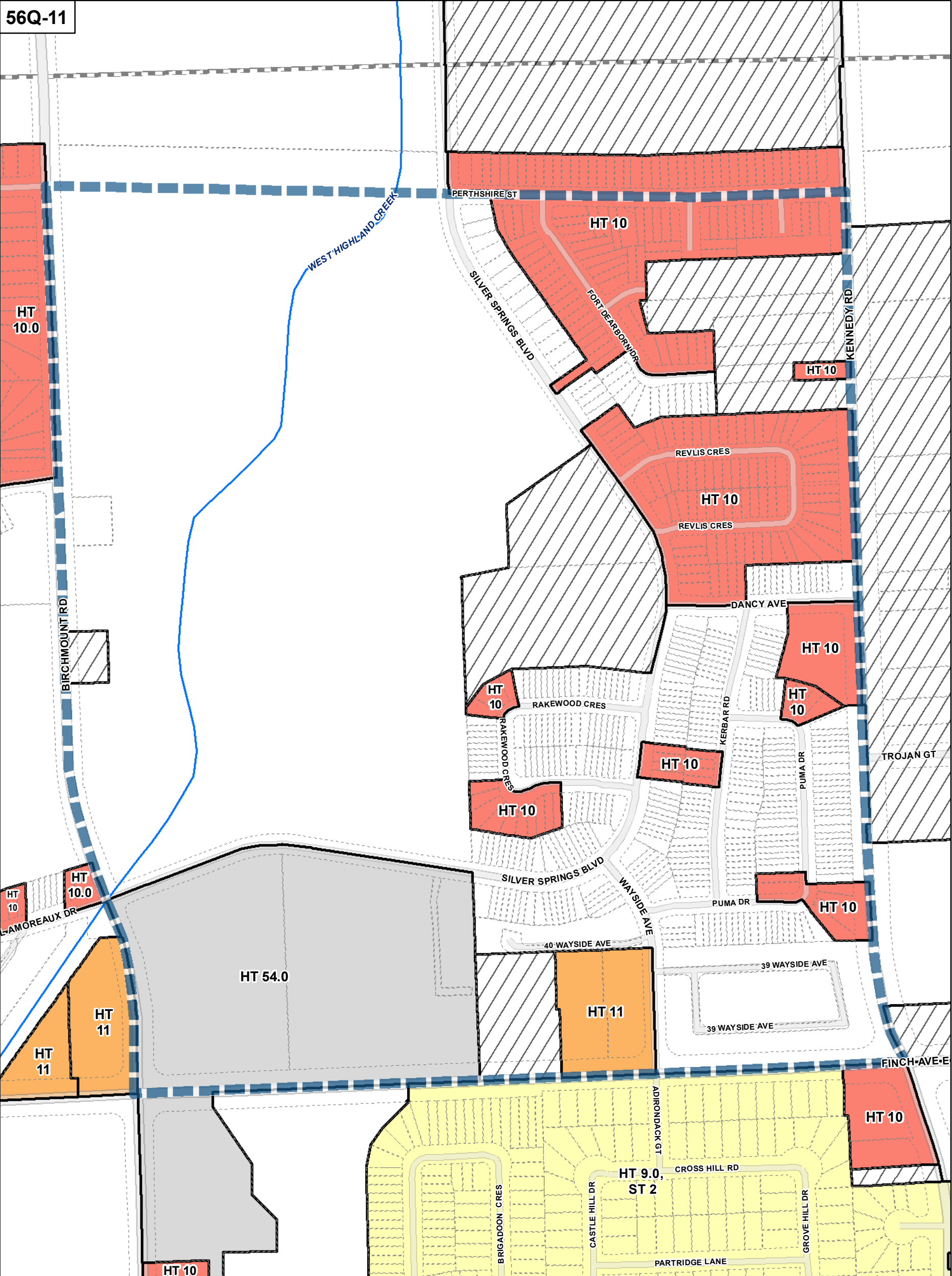
Height

8 m	10.5 m	15 m	Map Sheet Boundary
9 m	11 m	16 m	Properties
9.5 m	12 m	18 m	Not Part of This Bylaw
10 m	14 m	Other	Railway
			Hydro Line

0 20 40 80 120 160 Meters

1:4,000





Height

8 m	10.5 m	15 m	Map Sheet Boundary
9 m	11 m	16 m	Properties
9.5 m	12 m	18 m	Not Part of This Bylaw
10 m	14 m	Other	Railway
			Hydro Line

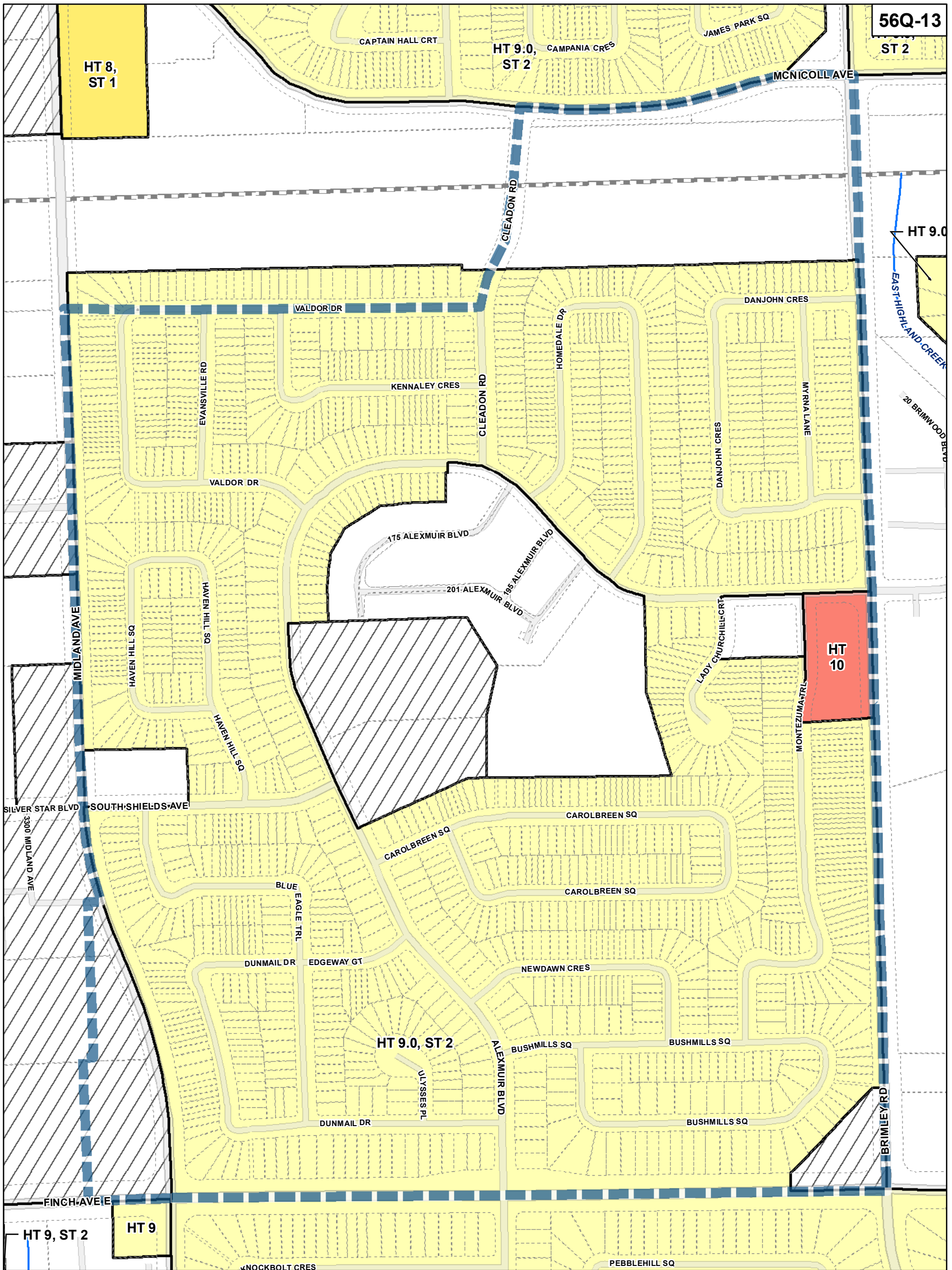
0 20 40 80 120 160 Meters

1:4,000

TORONTO City Planning

Height Overlay Map

August 2010
Maps must be read together with Zoning Bylaw text



TORONTO City Planning

Height Overlay Map

August 2010
 Maps must be read together with Zoning Bylaw text

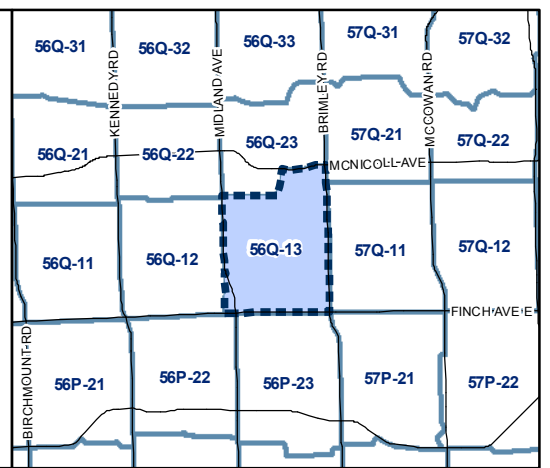
Height

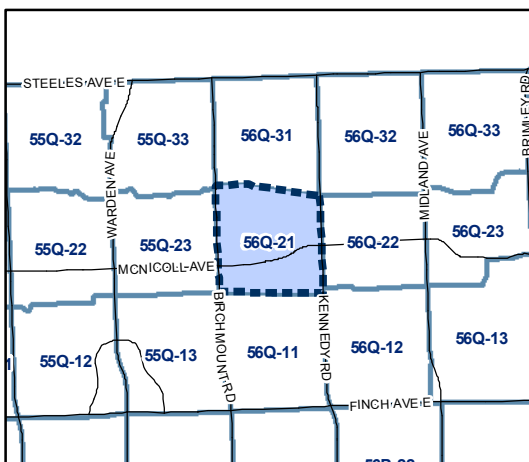
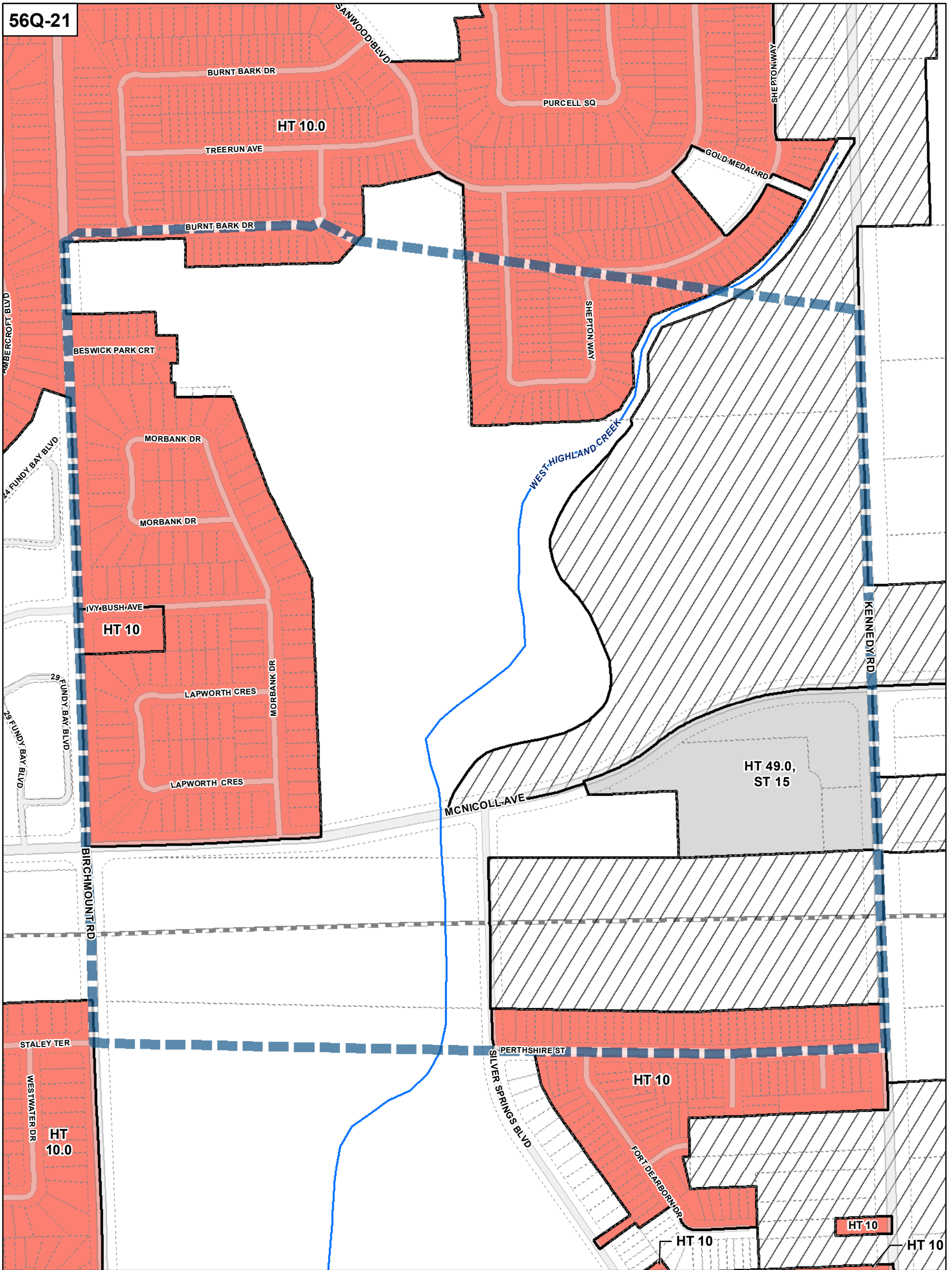
8 m	10.5 m	15 m
9 m	11 m	16 m
9.5 m	12 m	18 m
10 m	14 m	Other

Map Sheet Boundary
 Properties
 Not Part of This Bylaw
 Railway
 Hydro Line

0 20 40 80 120 160 Meters

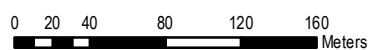
1:4,000





Height

8 m	10.5 m	15 m	Map Sheet Boundary
9 m	11 m	16 m	Properties
9.5 m	12 m	18 m	Not Part of This Bylaw
10 m	14 m	Other	Railway
			Hydro Line



1:4,000

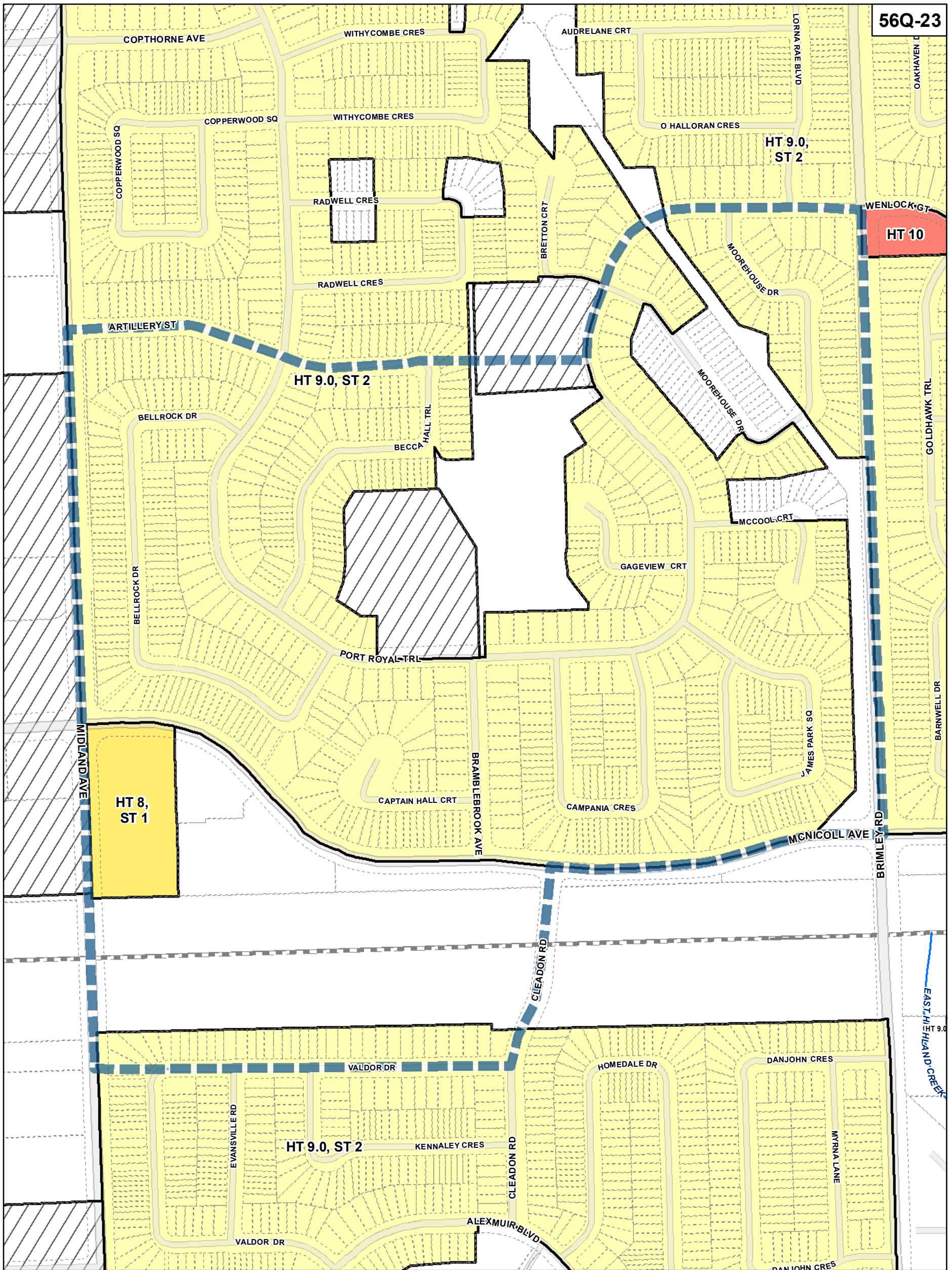


TORONTO City Planning

Height Overlay Map

August 2010

Maps must be read together with Zoning Bylaw text



TORONTO City Planning

Height Overlay Map

August 2010
Maps must be read together with Zoning Bylaw text

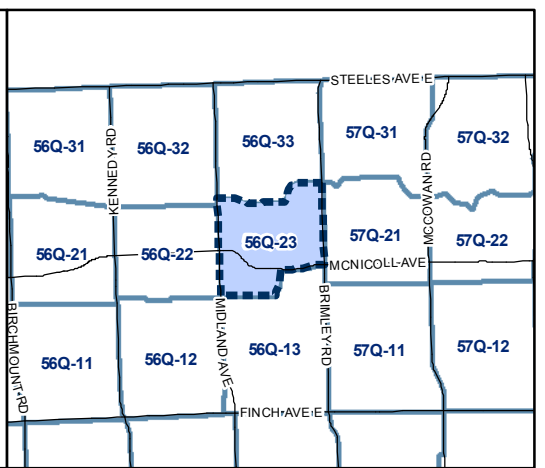
Height

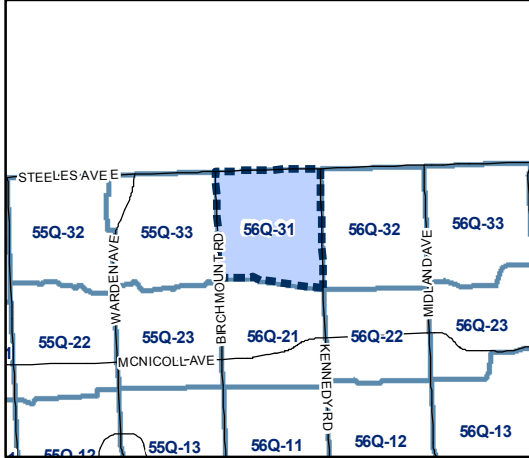
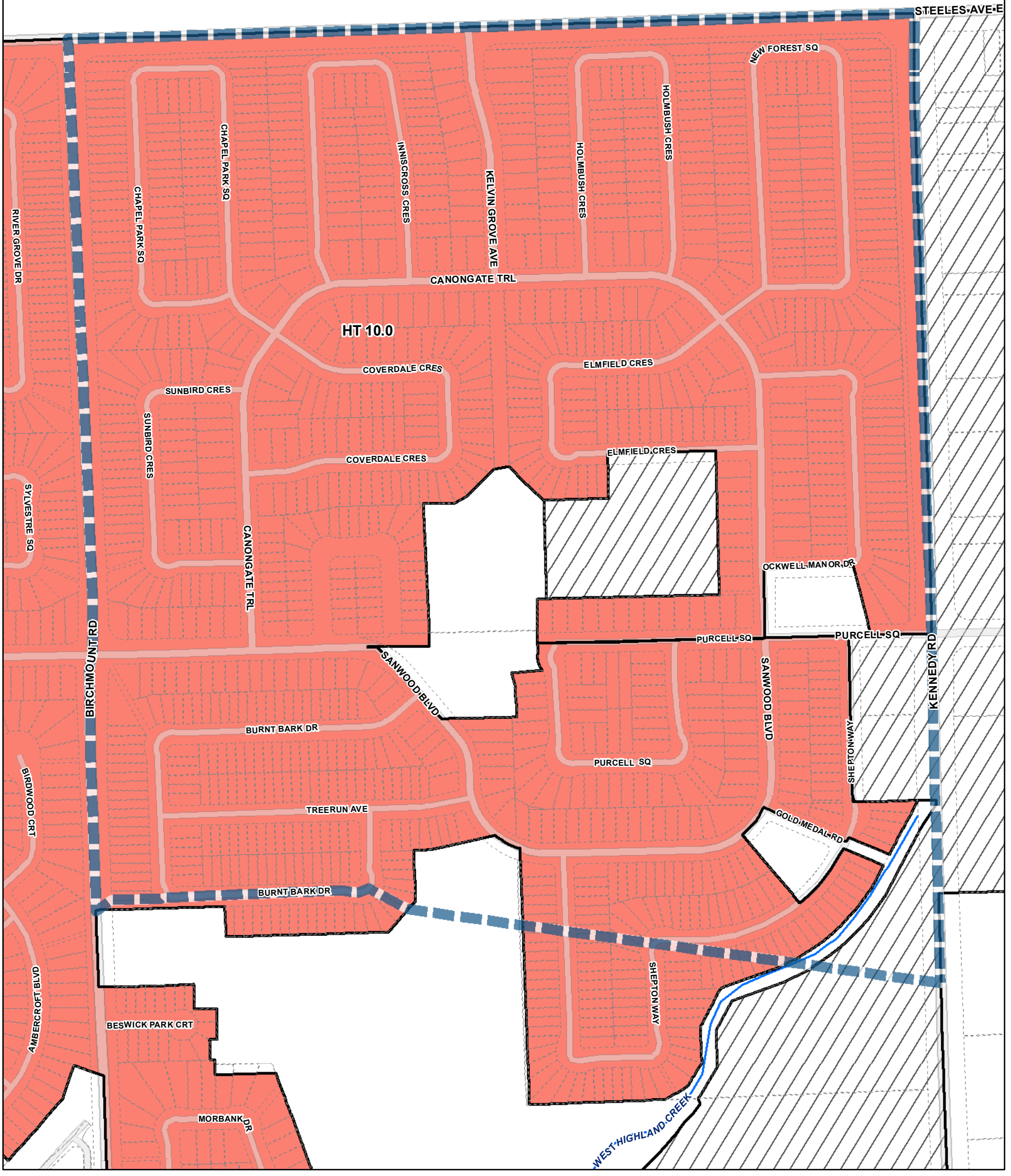
8 m	10.5 m	15 m
9 m	11 m	16 m
9.5 m	12 m	18 m
10 m	14 m	Other

- Map Sheet Boundary
- Properties
- Not Part of This Bylaw
- Railway
- Hydro Line

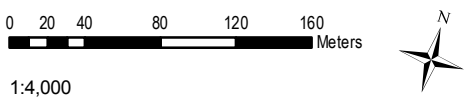
0 20 40 80 120 160 Meters

1:4,000





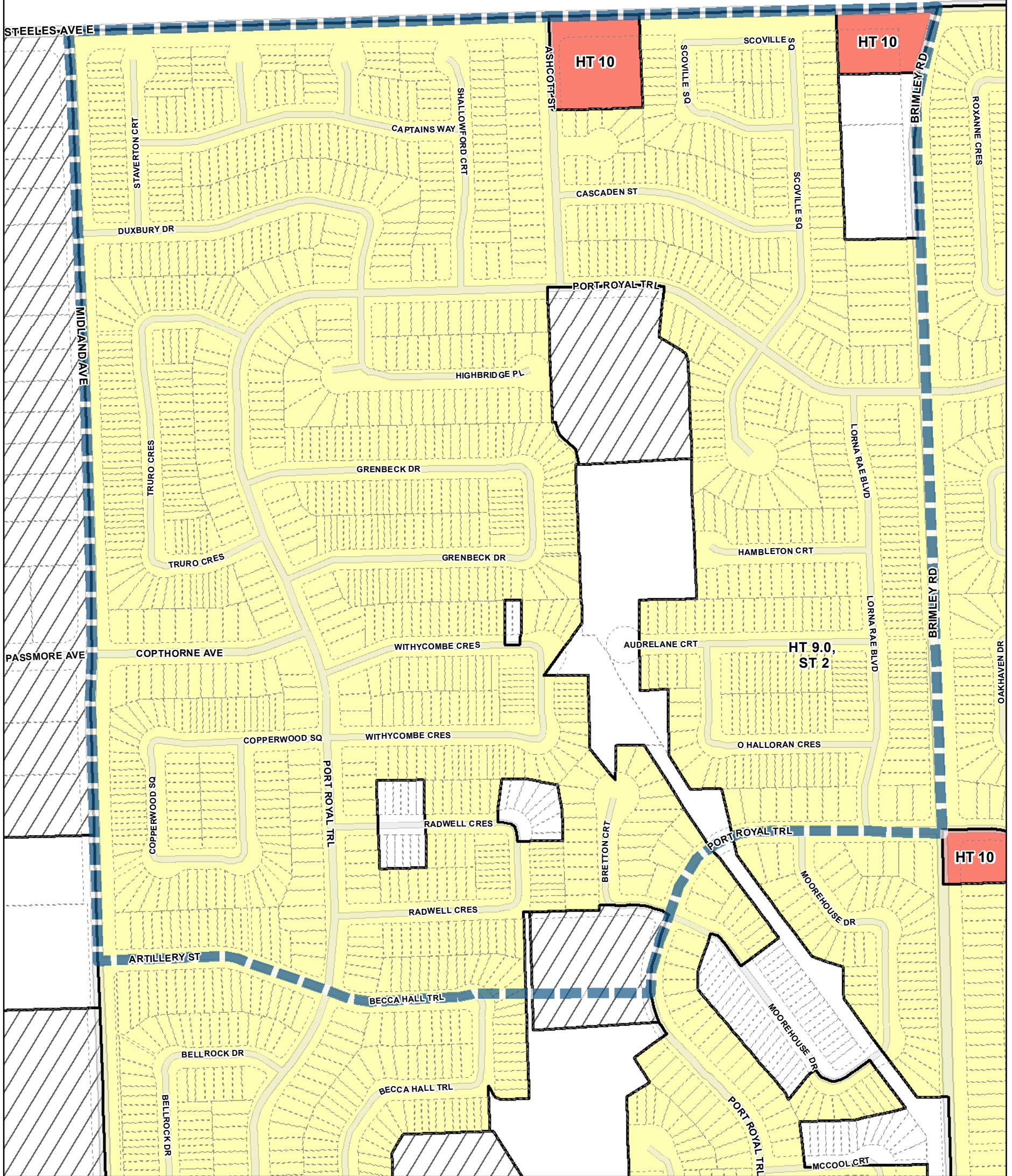
Height			
8 m	10.5 m	15 m	Map Sheet Boundary
9 m	11 m	16 m	Properties
9.5 m	12 m	18 m	Not Part of This Bylaw
10 m	14 m	Other	Railway
			Hydro Line



TORONTO City Planning

Height Overlay Map

August 2010
 Maps must be read together with Zoning Bylaw text



TORONTO City Planning

Height Overlay Map

August 2010
 Maps must be read together with Zoning Bylaw text

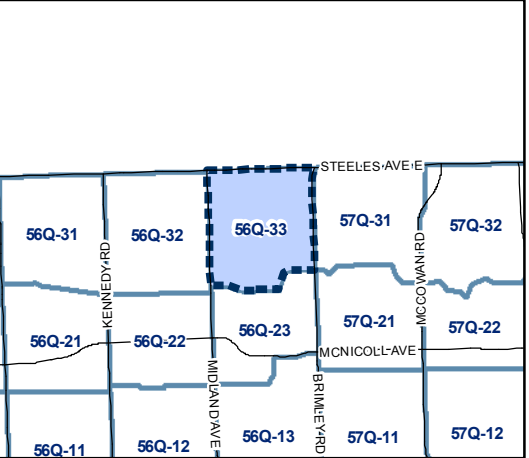
Height

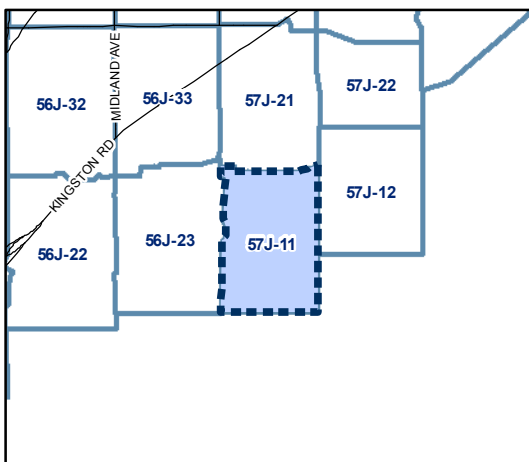
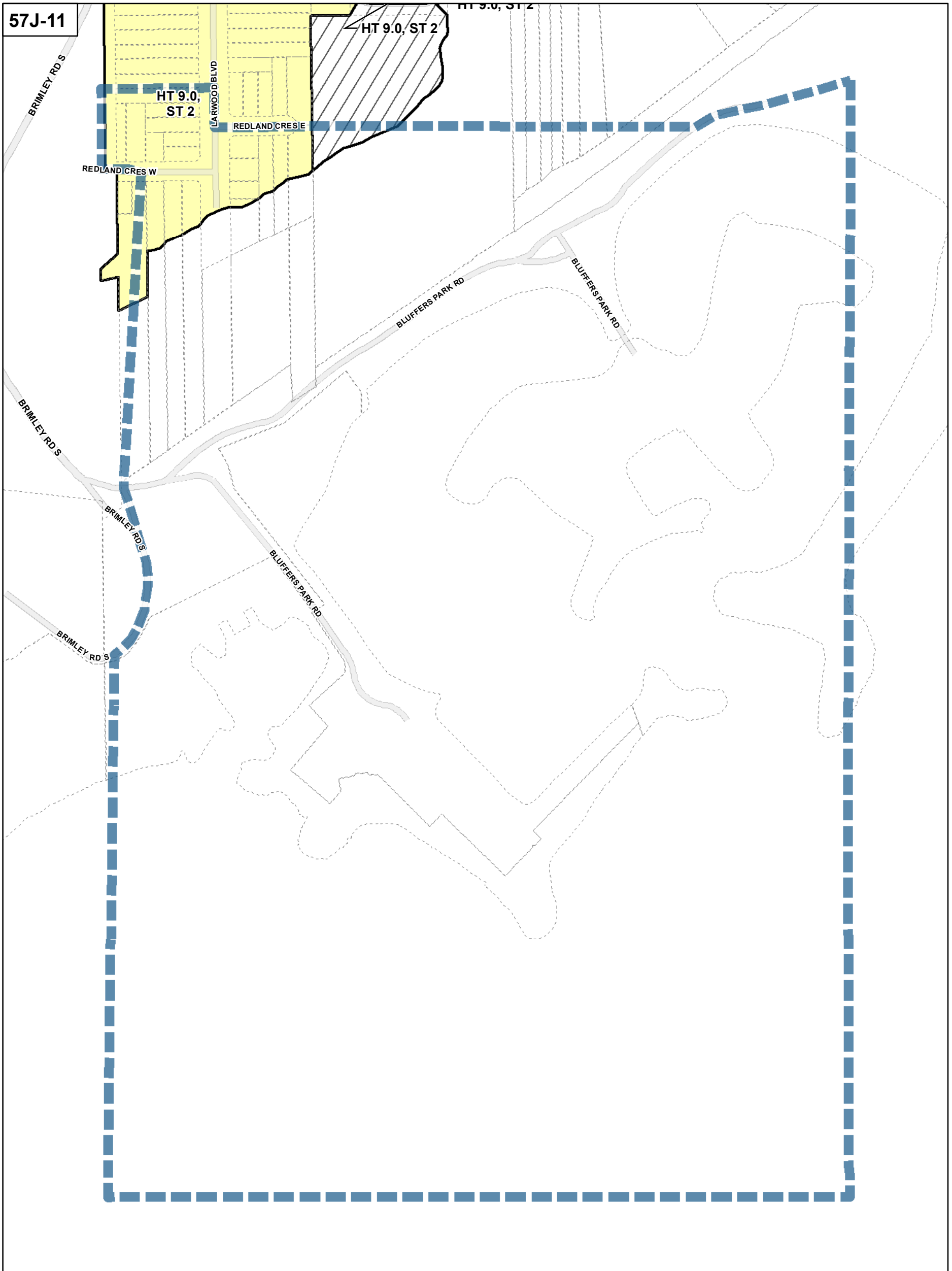
8 m	10.5 m	15 m
9 m	11 m	16 m
9.5 m	12 m	18 m
10 m	14 m	Other

- Map Sheet Boundary
- Properties
- Not Part of This Bylaw
- Railway
- Hydro Line




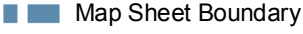







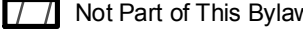



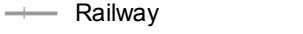

0 20 40 80 120 160 Meters

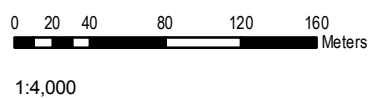
1:4,000





Height

 8 m	 10.5 m	 15 m	 Map Sheet Boundary
 9 m	 11 m	 16 m	 Properties
 9.5 m	 12 m	 18 m	 Not Part of This Bylaw
 10 m	 14 m	 Other	 Railway
			 Hydro Line

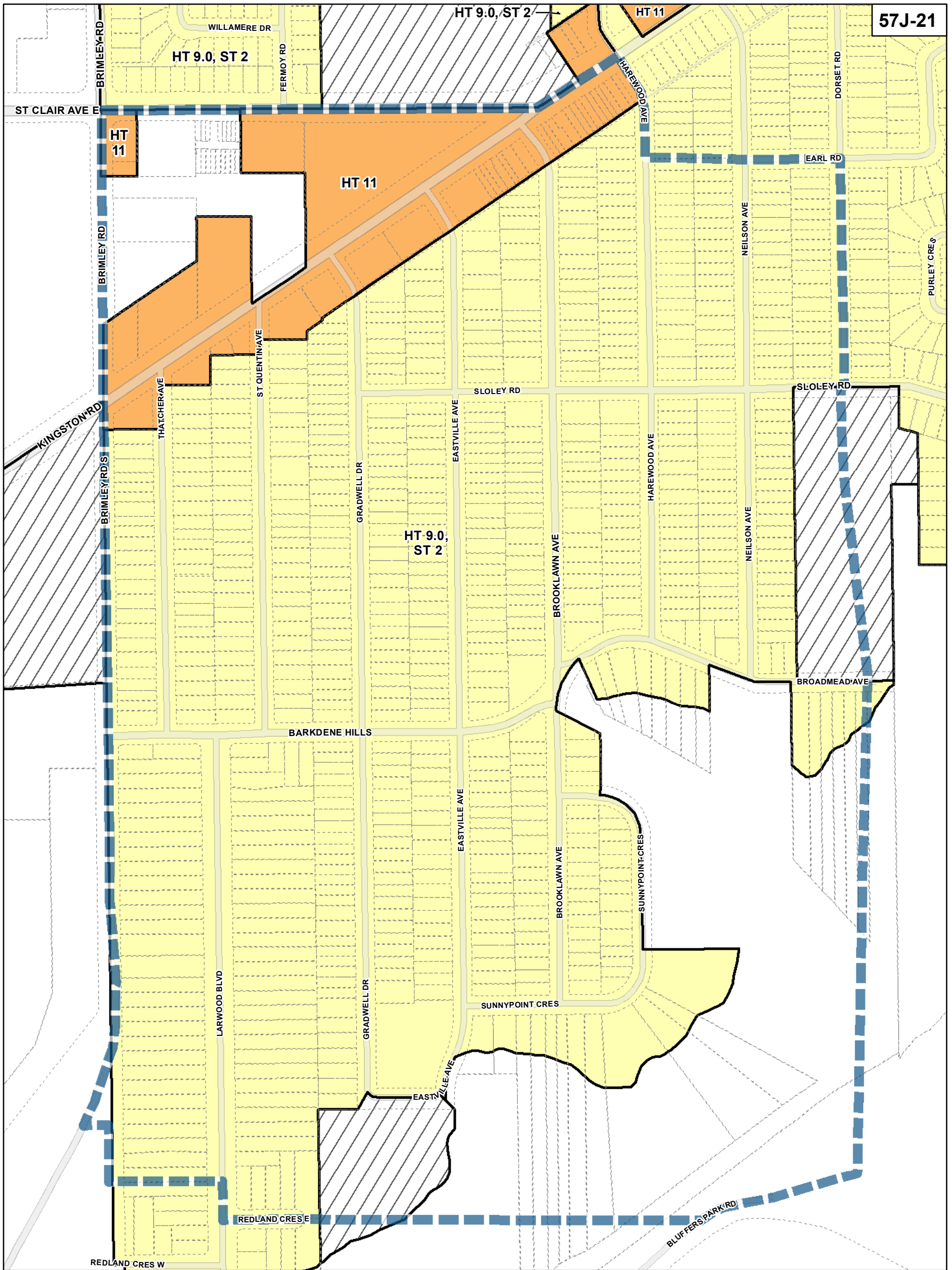


 **TORONTO** City Planning

Height Overlay Map

August 2010

Maps must be read together with Zoning Bylaw text

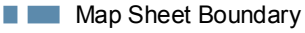


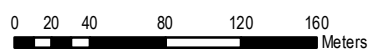
Height Overlay Map

August 2010

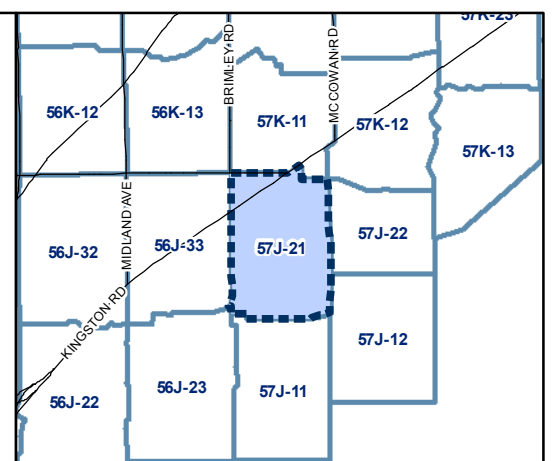
Maps must be read together with Zoning Bylaw text

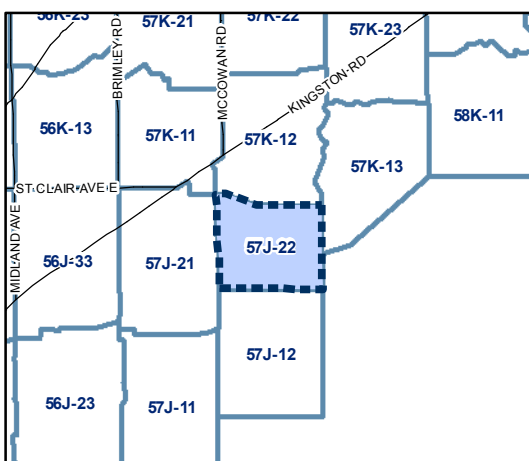
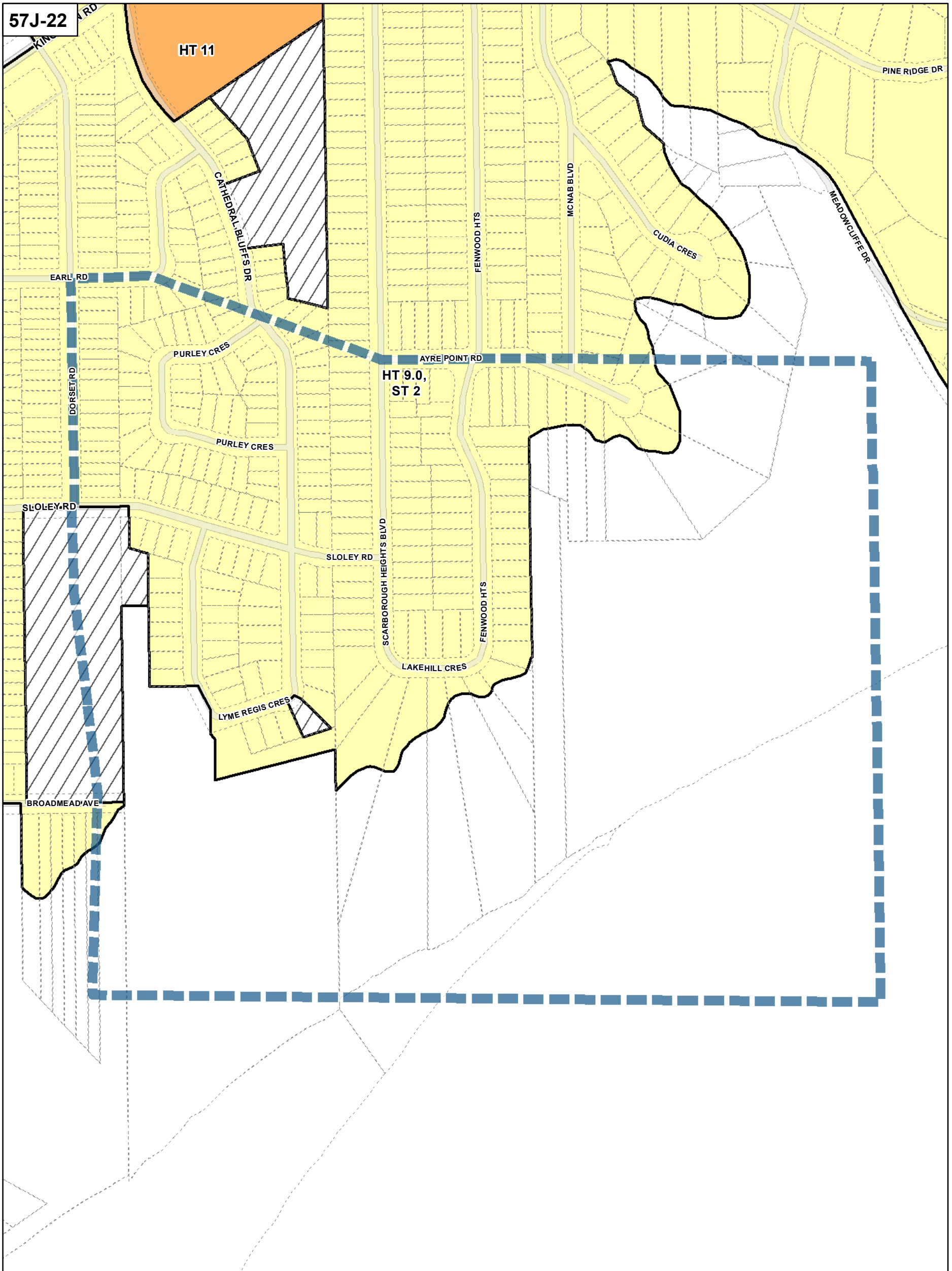
Height

 8 m	 10.5 m	 15 m	 Map Sheet Boundary
 9 m	 11 m	 16 m	 Properties
 9.5 m	 12 m	 18 m	 Not Part of This Bylaw
 10 m	 14 m	 Other	 Railway
			 Hydro Line



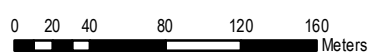
1:4,000





Height

 8 m	 10.5 m	 15 m	 Map Sheet Boundary
 9 m	 11 m	 16 m	 Properties
 9.5 m	 12 m	 18 m	 Not Part of This Bylaw
 10 m	 14 m	 Other	 Railway
			 Hydro Line



1:4,000

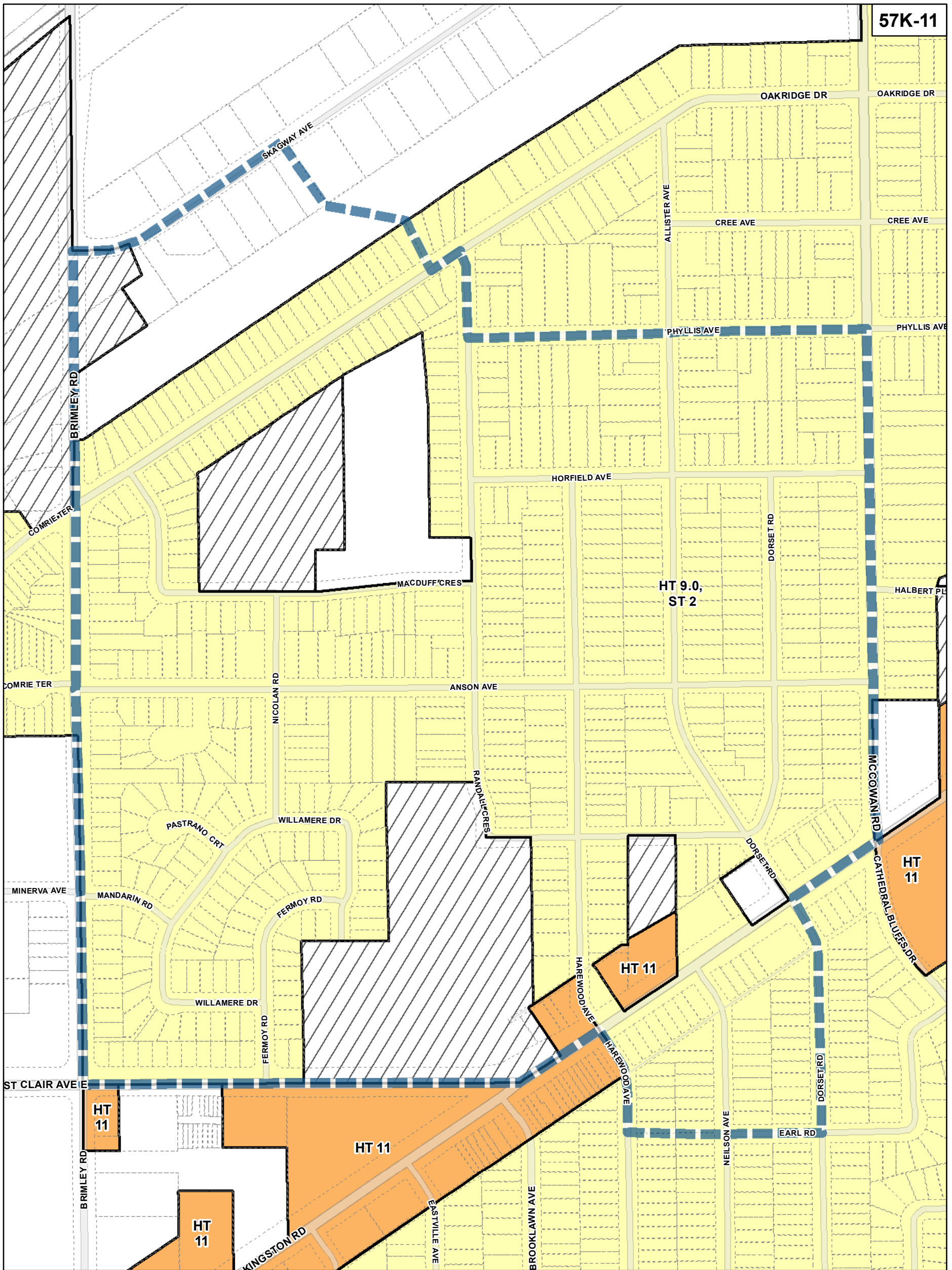


 **TORONTO** City Planning

Height Overlay Map

August 2010

Maps must be read together with Zoning Bylaw text

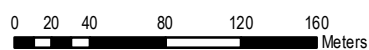


Height Overlay Map

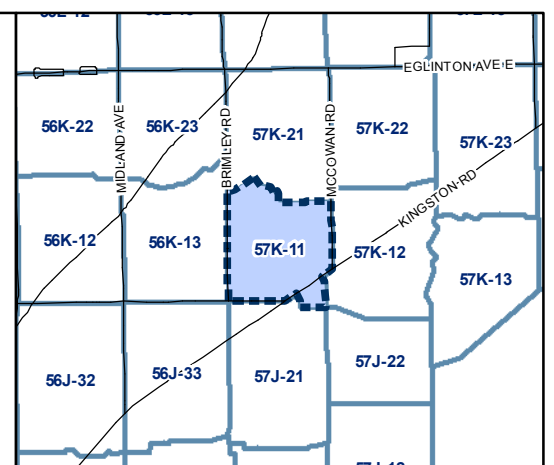
August 2010

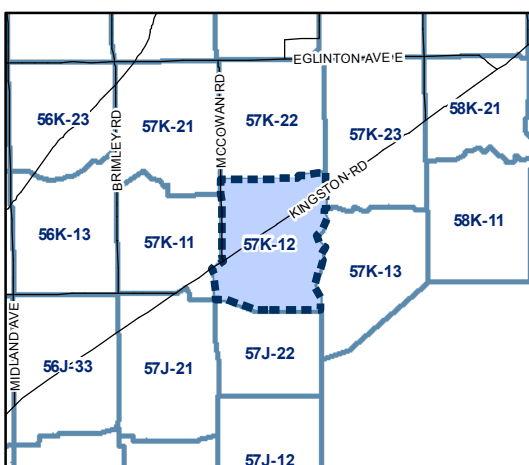
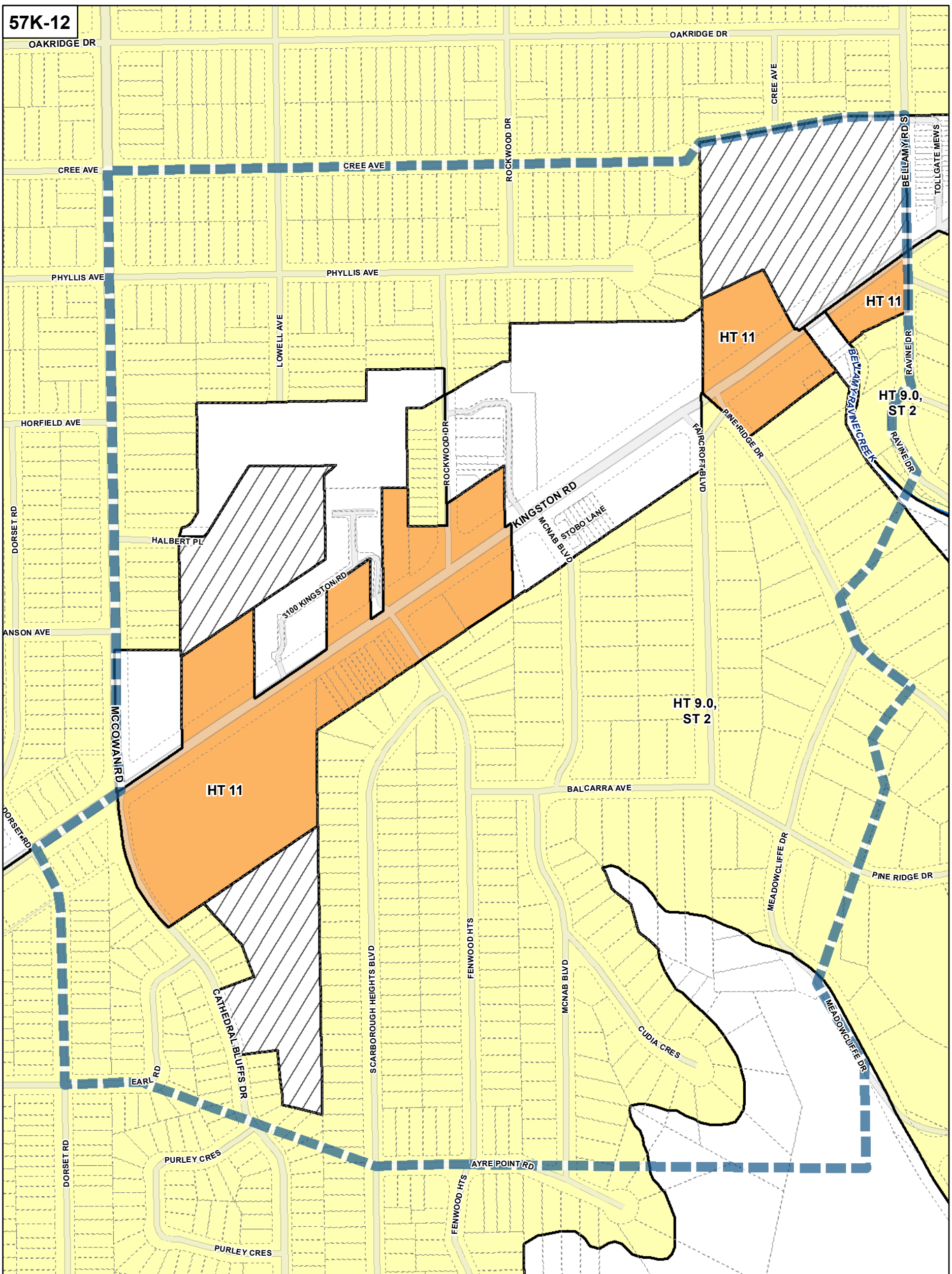
Maps must be read together with Zoning Bylaw text

Height

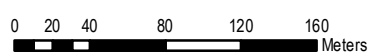


1:4,000





Height



1:4,000



TORONTO City Planning

Height Overlay Map

August 2010

Maps must be read together with Zoning Bylaw text