

TORONTO City Planning

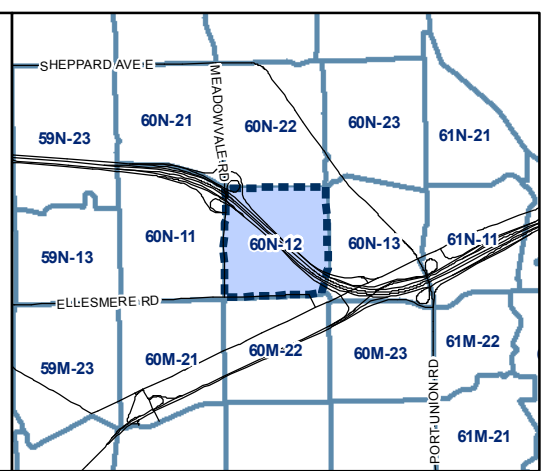
Height Overlay Map

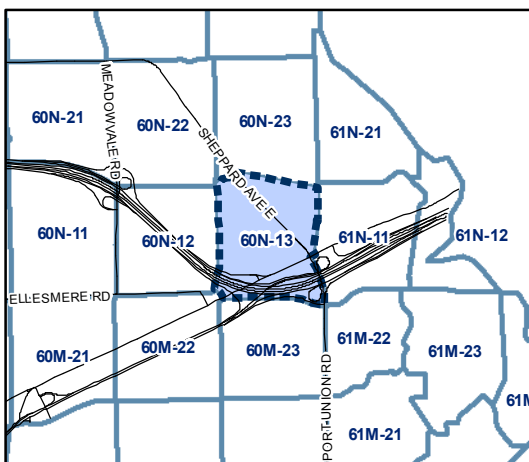
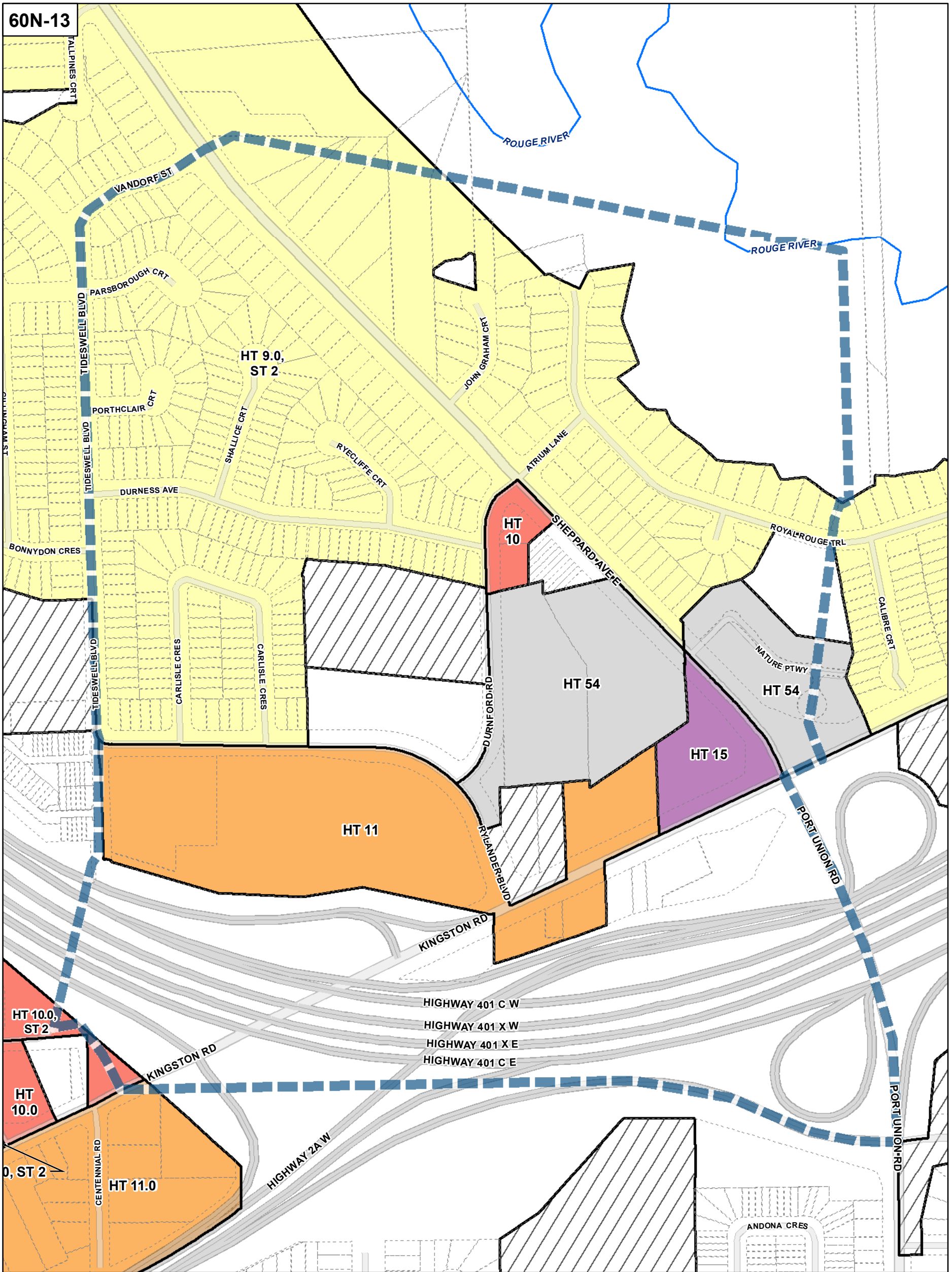
August 2010
 Maps must be read together with Zoning Bylaw text

Height			Map Sheet Boundary
8 m	10.5 m	15 m	Properties
9 m	11 m	16 m	Not Part of This Bylaw
9.5 m	12 m	18 m	Railway
10 m	14 m	Other	Hydro Line

0 20 40 80 120 160 Meters

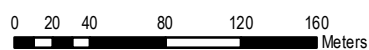
1:4,000





Height

8 m	10.5 m	15 m	Map Sheet Boundary
9 m	11 m	16 m	Properties
9.5 m	12 m	18 m	Not Part of This Bylaw
10 m	14 m	Other	Railway
			Hydro Line



1:4,000

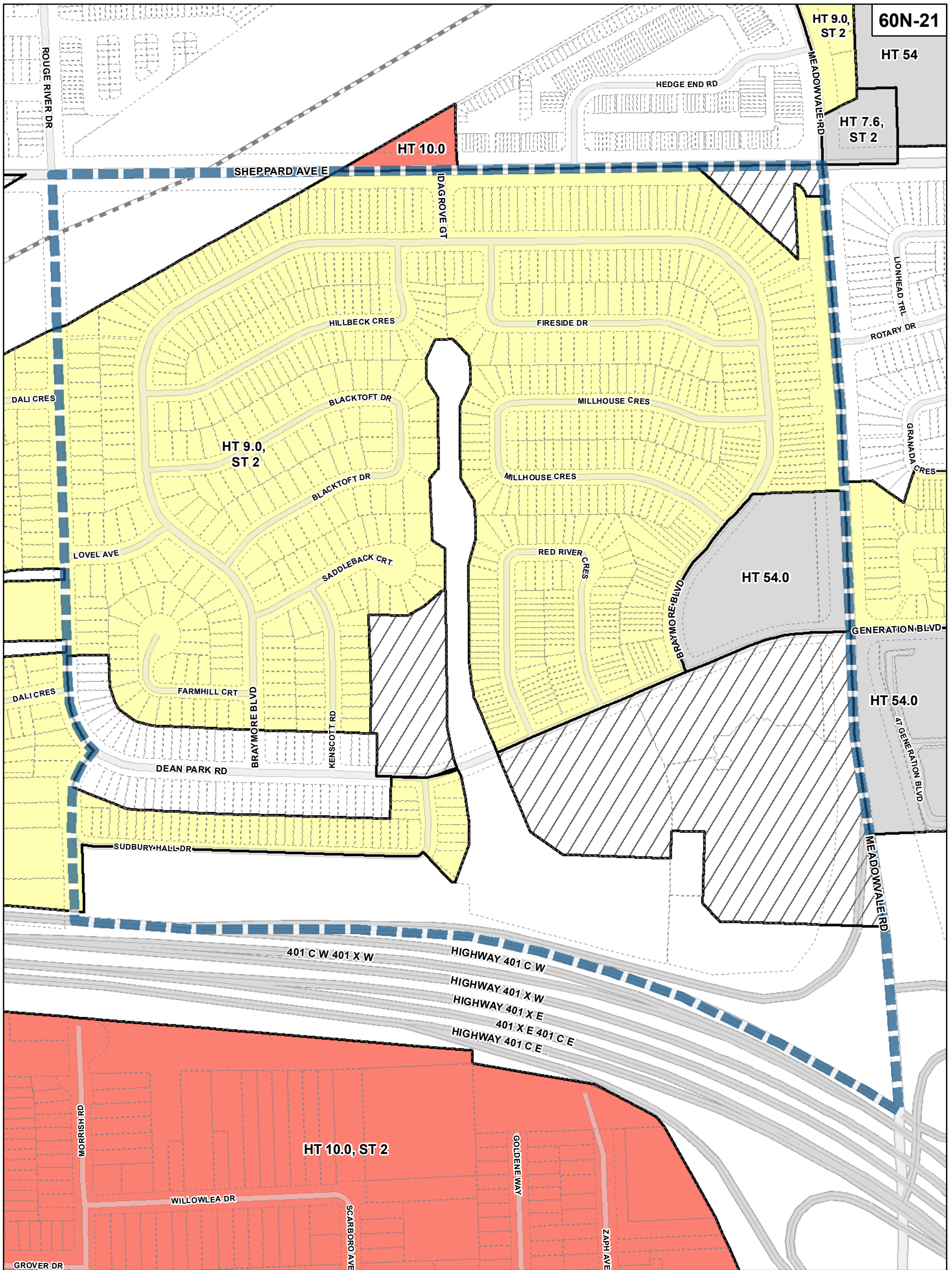


TORONTO City Planning

Height Overlay Map

August 2010

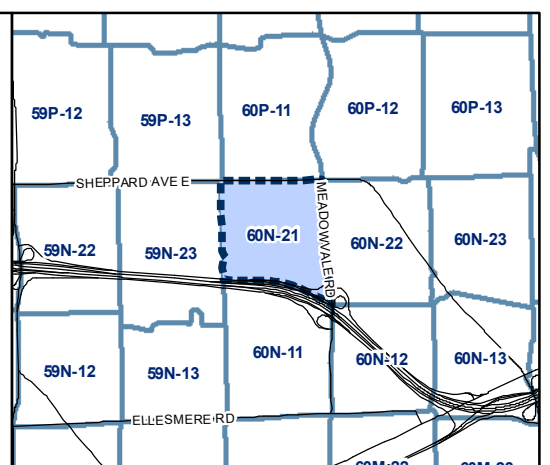
Maps must be read together with Zoning Bylaw text

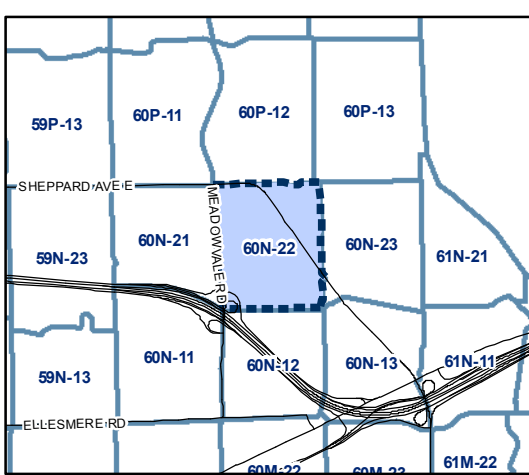
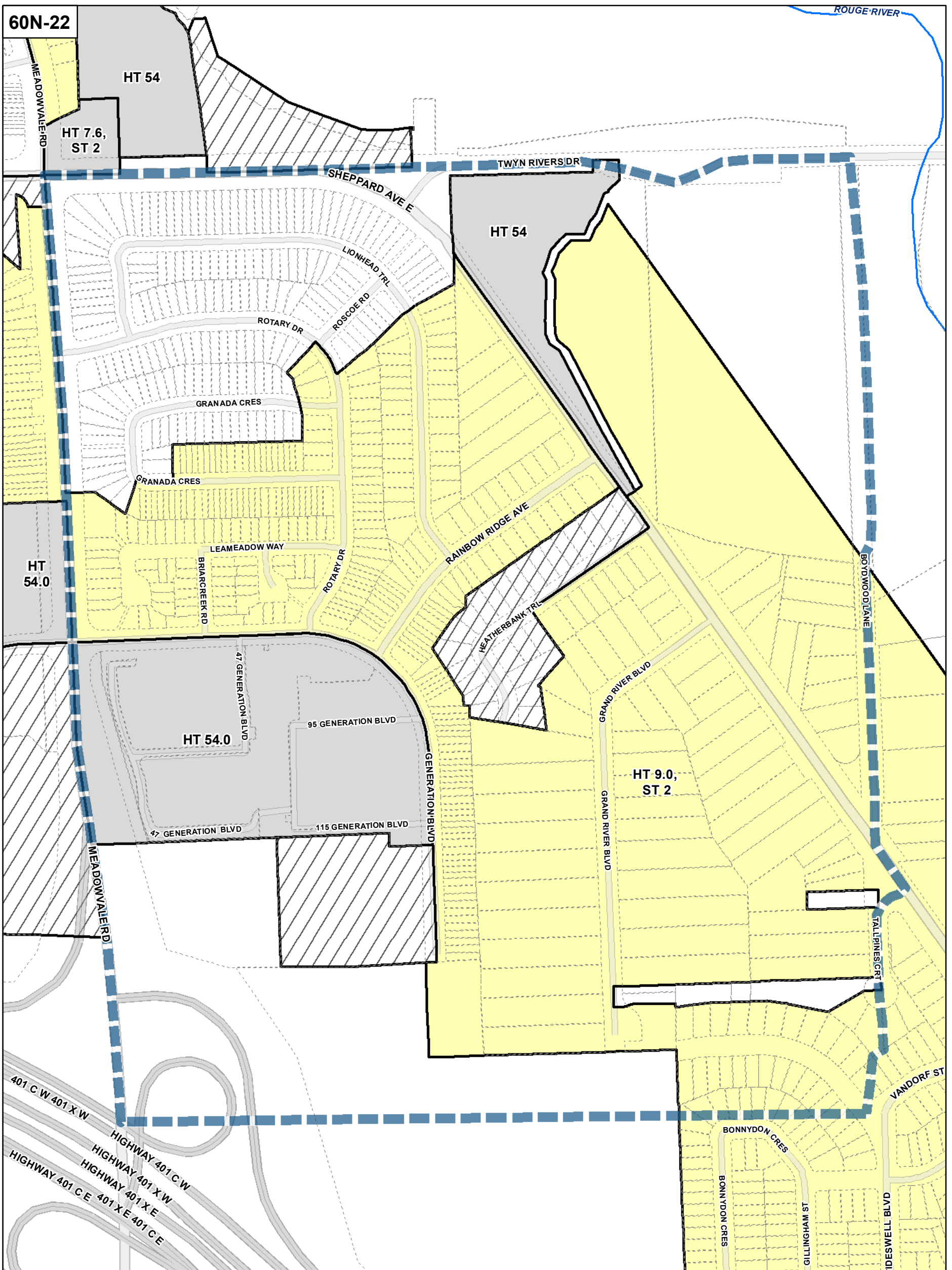


TORONTO City Planning
Height Overlay Map
 August 2010
 Maps must be read together with Zoning Bylaw text

Height			Map Sheet Boundary
8 m	10.5 m	15 m	Map Sheet Boundary
9 m	11 m	16 m	Properties
9.5 m	12 m	18 m	Not Part of This Bylaw
10 m	14 m	Other	Railway
			Hydro Line

0 20 40 80 120 160 Meters
 1:4,000





Height

8 m	10.5 m	15 m	Map Sheet Boundary
9 m	11 m	16 m	Properties
9.5 m	12 m	18 m	Not Part of This Bylaw
10 m	14 m	Other	Railway
			Hydro Line

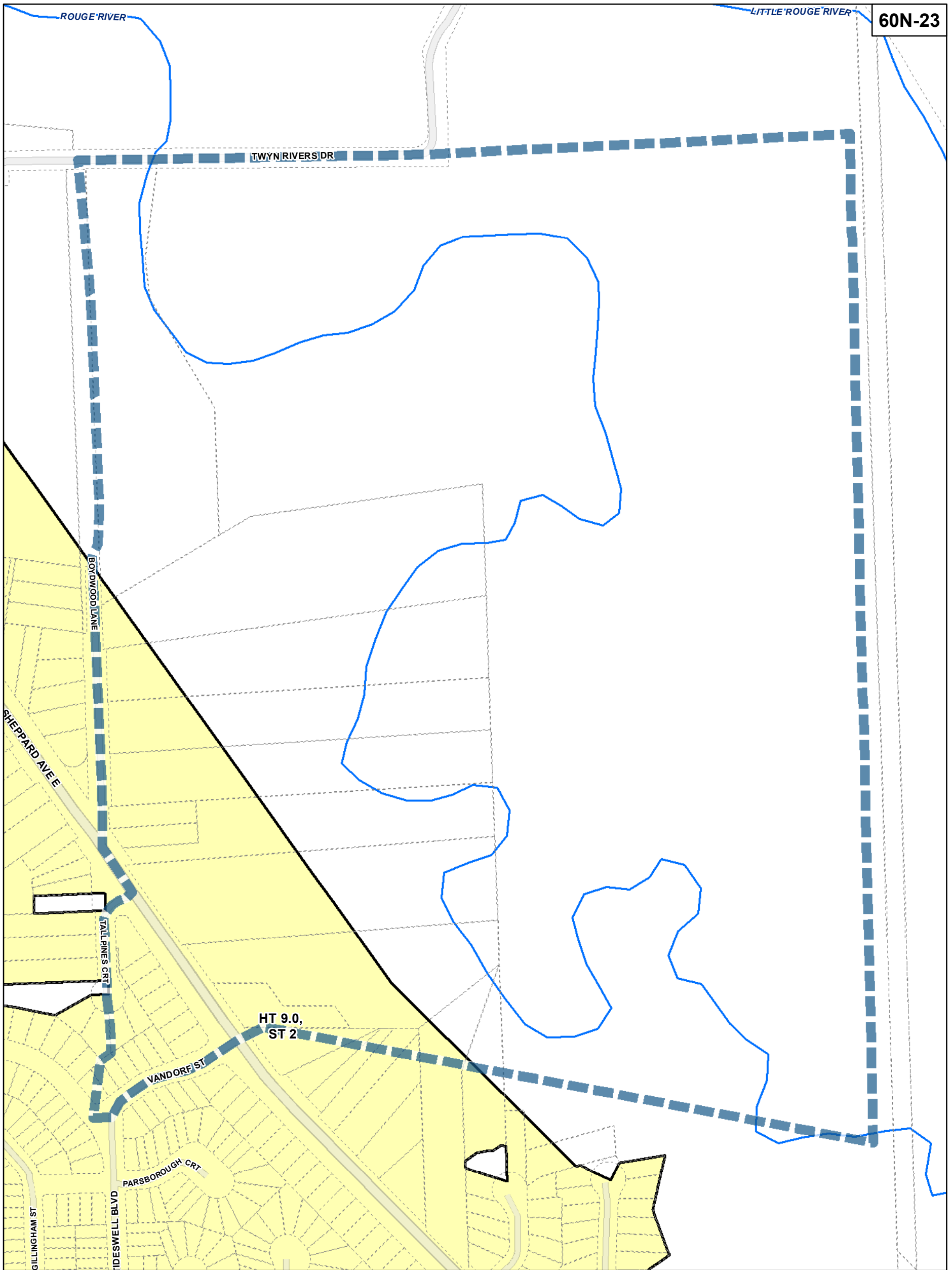
0 20 40 80 120 160 Meters

1:4,000

TORONTO City Planning

Height Overlay Map

August 2010
 Maps must be read together with Zoning Bylaw text




















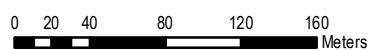
Height Overlay Map

August 2010

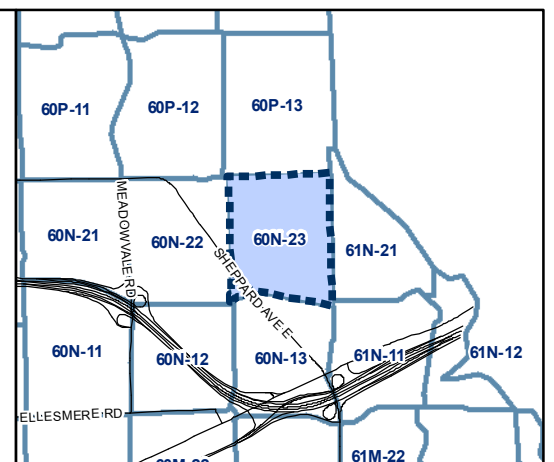
Maps must be read together with Zoning Bylaw text

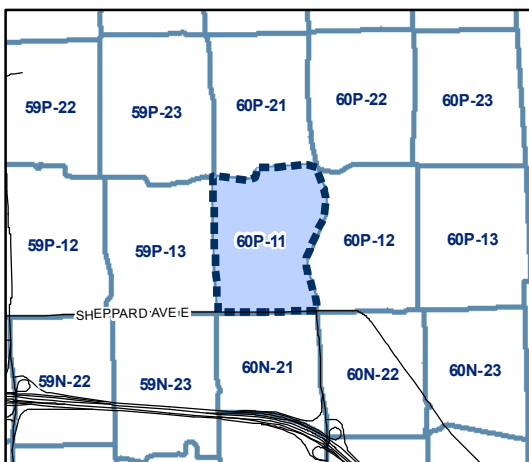
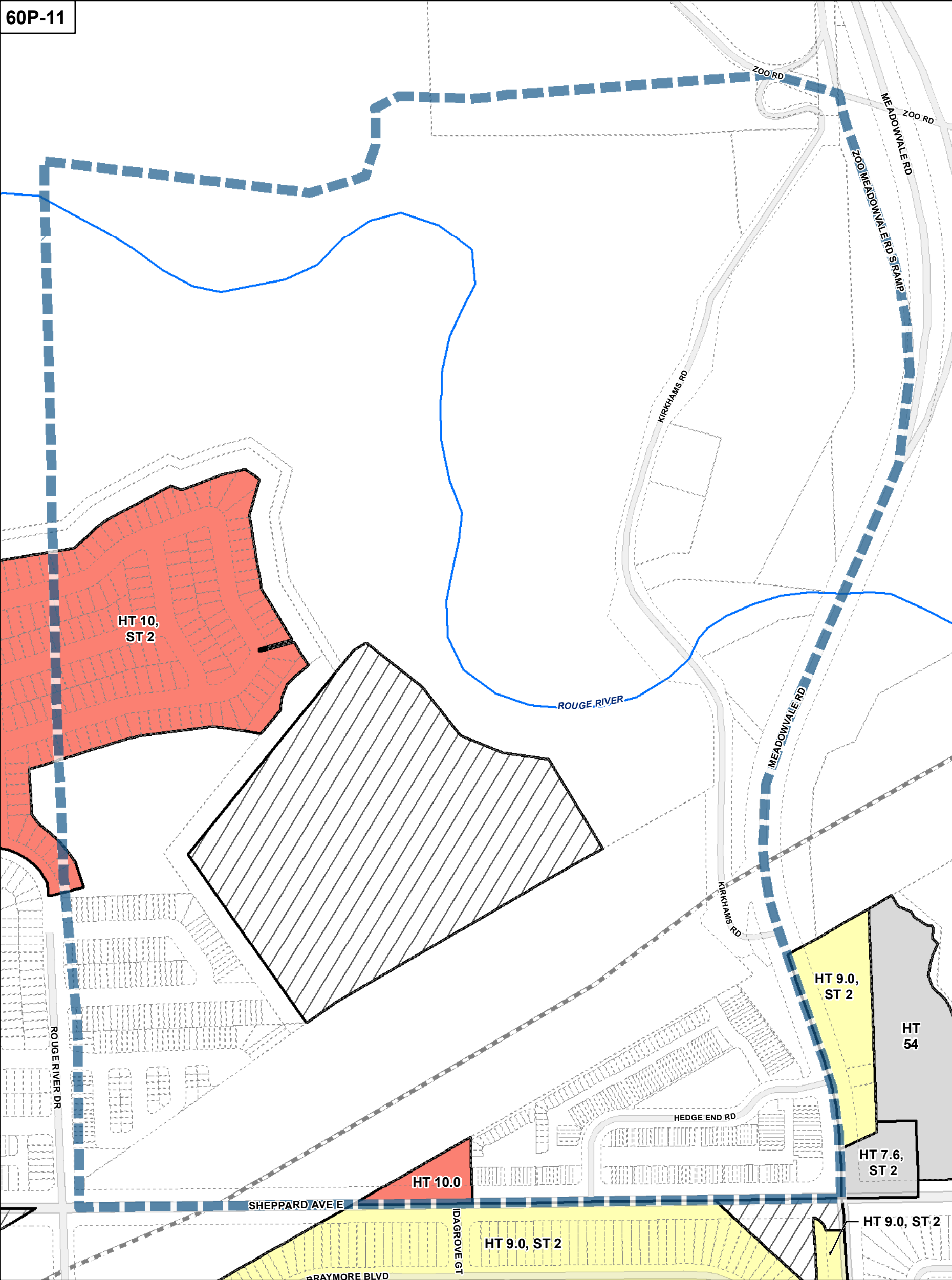
Height

 8 m	 10.5 m	 15 m	 Map Sheet Boundary
 9 m	 11 m	 16 m	 Properties
 9.5 m	 12 m	 18 m	 Not Part of This Bylaw
 10 m	 14 m	 Other	 Railway
			 Hydro Line




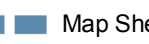





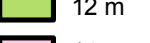

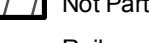


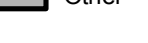
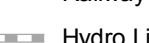
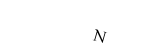


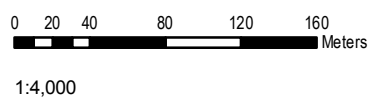
1:4,000





Height

 8 m	 10.5 m	 15 m	 Map Sheet Boundary
 9 m	 11 m	 16 m	 Properties
 9.5 m	 12 m	 18 m	 Not Part of This Bylaw
 10 m	 14 m	 Other	 Railway
			 Hydro Line

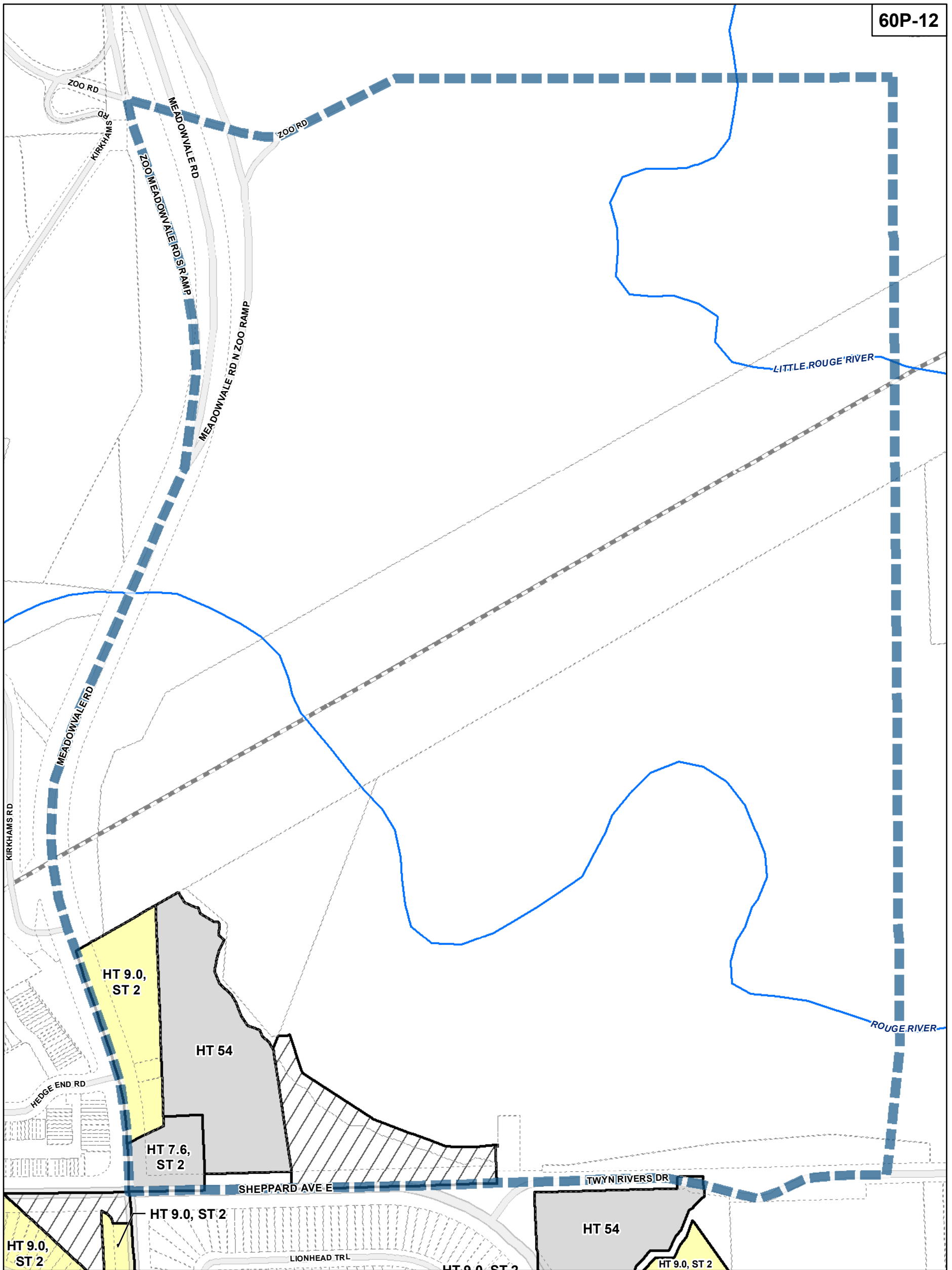


 **TORONTO** City Planning

Height Overlay Map

August 2010

Maps must be read together with Zoning Bylaw text



TORONTO City Planning

Height Overlay Map

August 2010
 Maps must be read together with Zoning Bylaw text

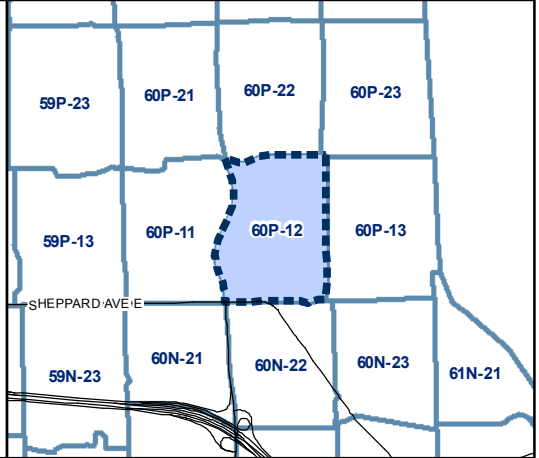
Height

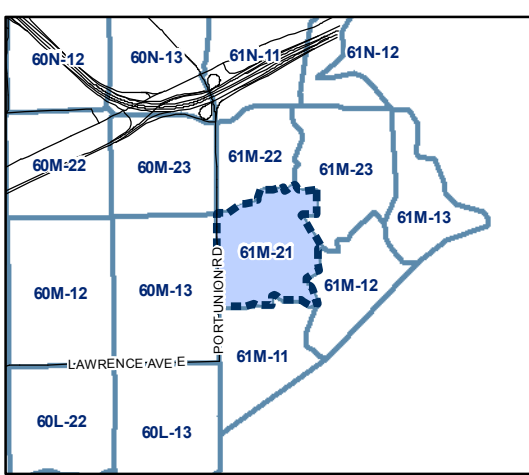
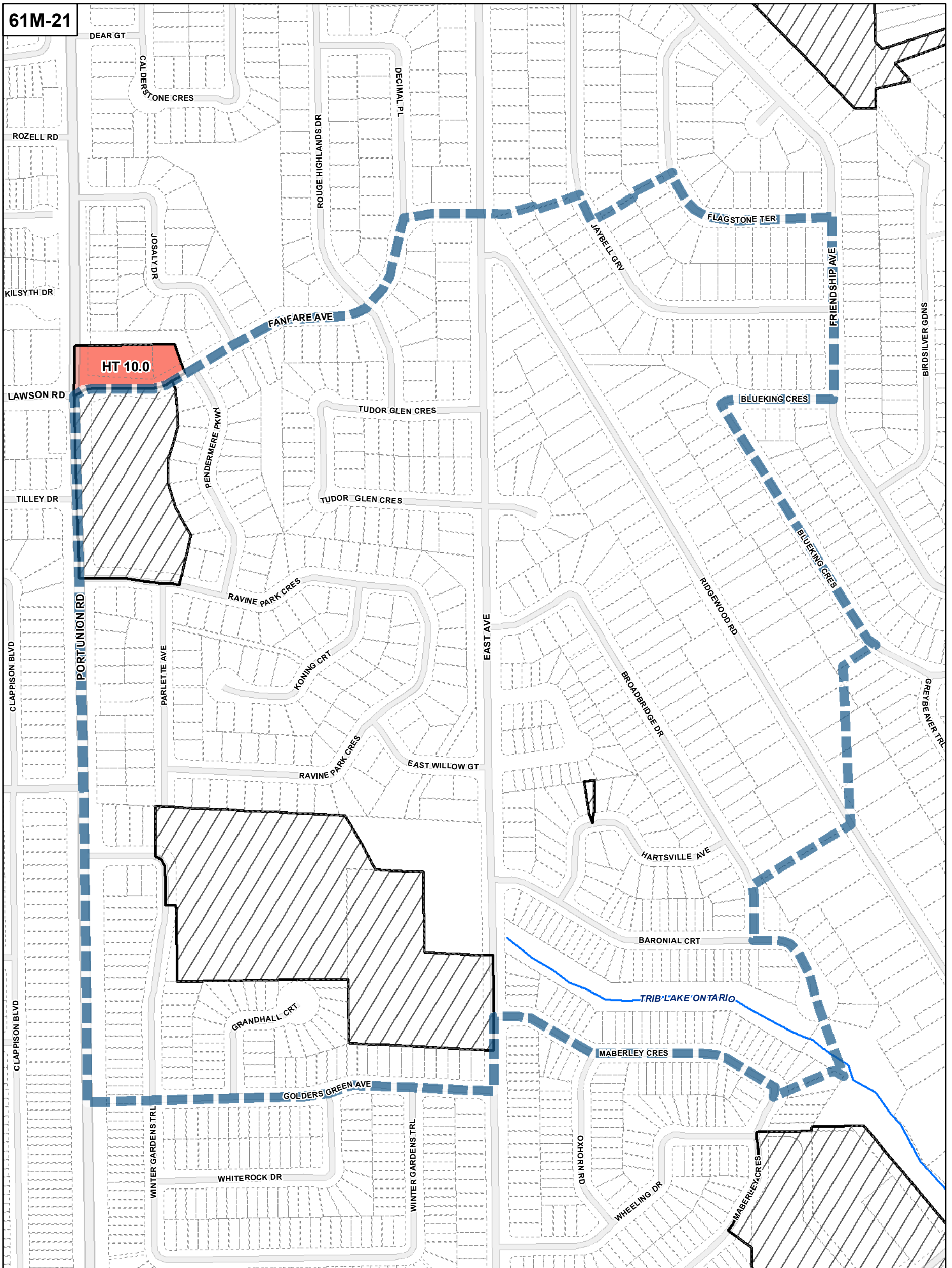
8 m	10.5 m	15 m
9 m	11 m	16 m
9.5 m	12 m	18 m
10 m	14 m	Other

Map Sheet Boundary
 Properties
 Not Part of This Bylaw
 Railway
 Hydro Line


















0 20 40 80 120 160 Meters

1:4,000







Height

 8 m	 10.5 m	 15 m	 Map Sheet Boundary
 9 m	 11 m	 16 m	 Properties
 9.5 m	 12 m	 18 m	 Not Part of This Bylaw
 10 m	 14 m	 Other	 Railway
			 Hydro Line

0 20 40 80 120 160 Meters

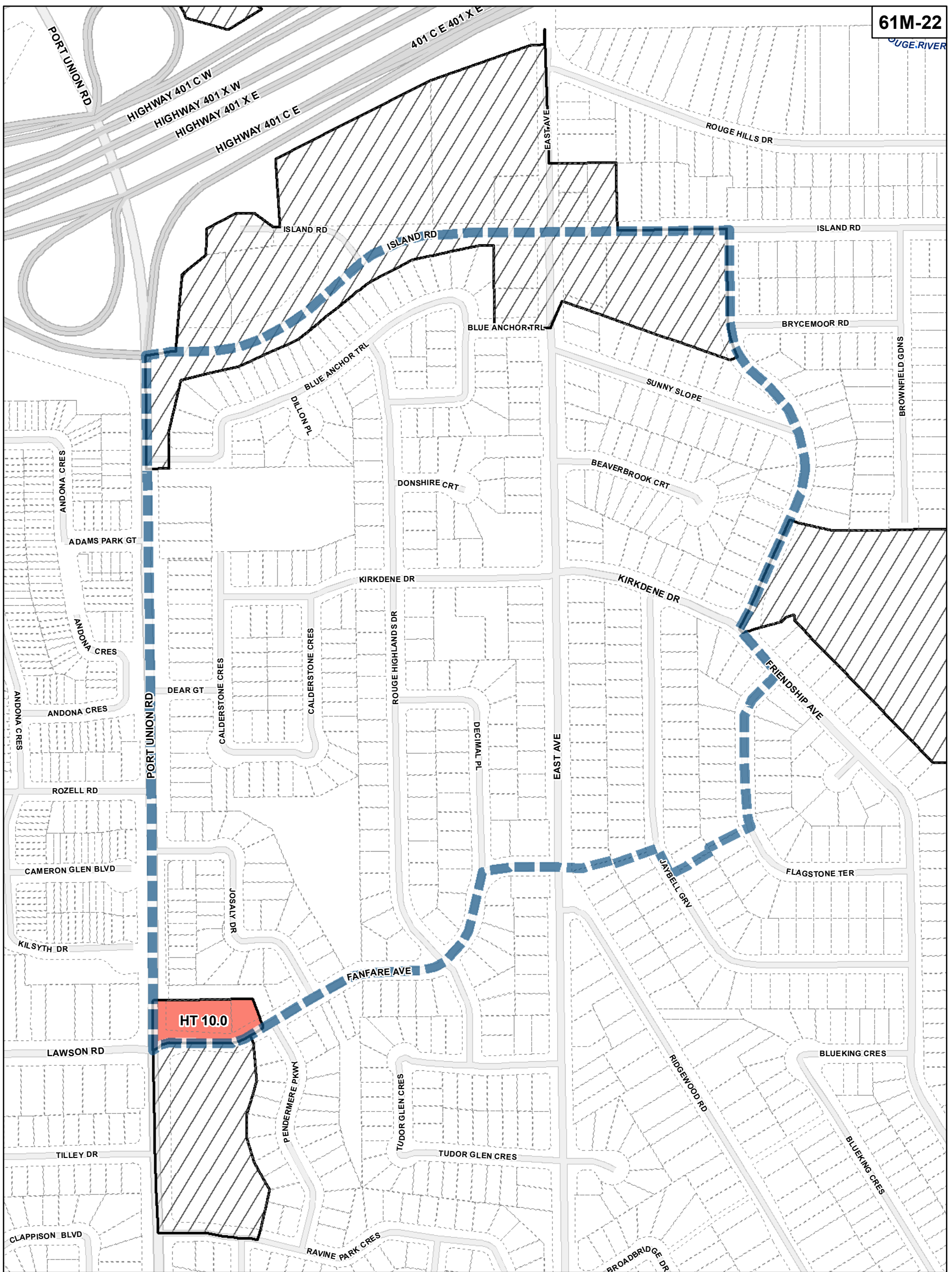
1:4,000



 **TORONTO** City Planning

Height Overlay Map

August 2010
Maps must be read together with Zoning Bylaw text



TORONTO City Planning

Height Overlay Map

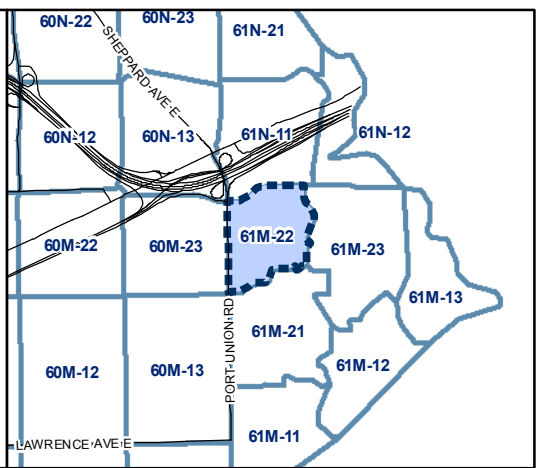
August 2010
 Maps must be read together with Zoning Bylaw text

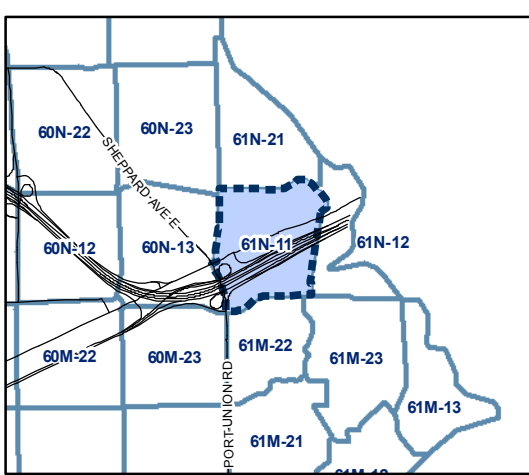
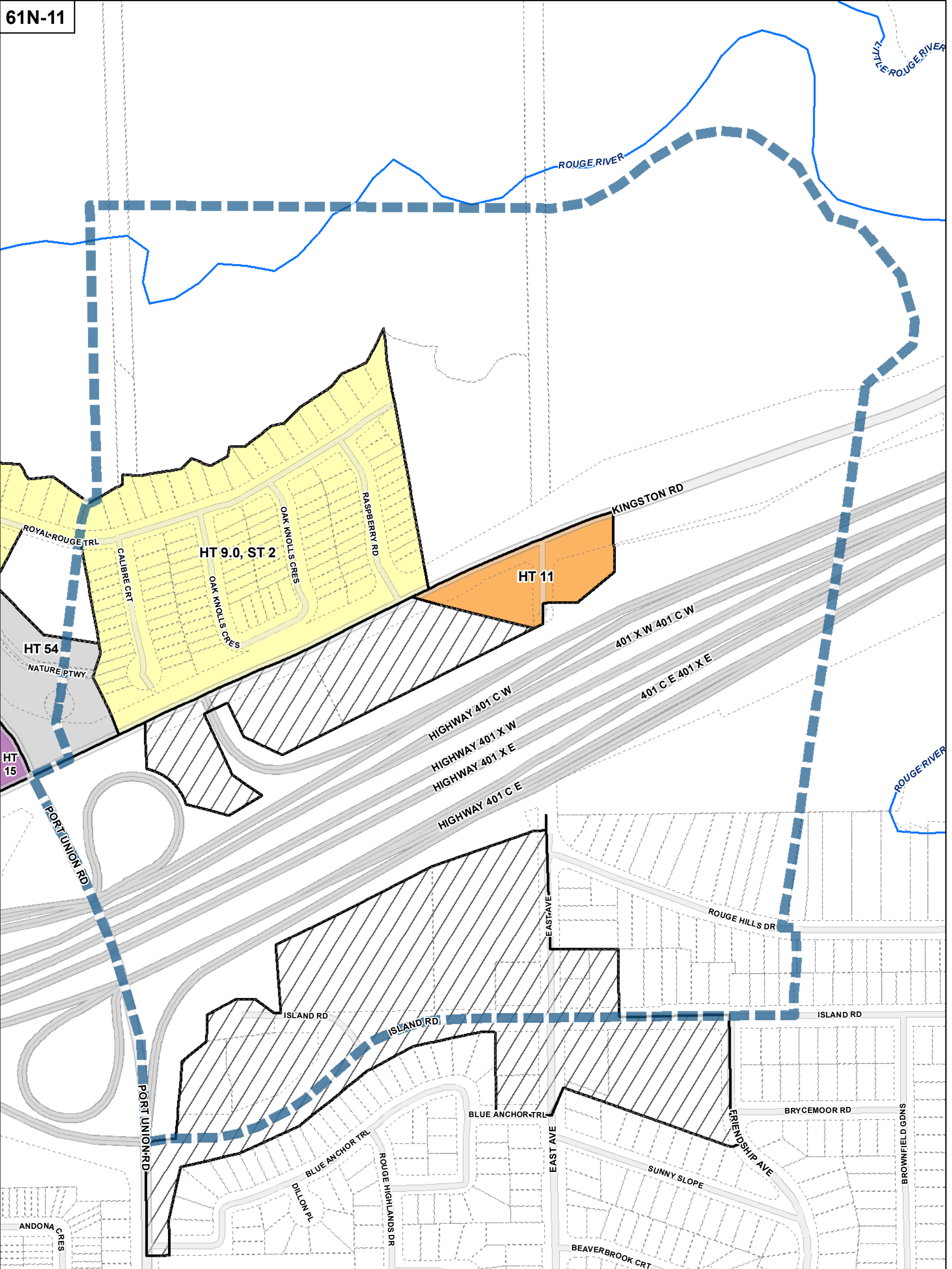
Height

8 m	10.5 m	15 m
9 m	11 m	16 m
9.5 m	12 m	18 m
10 m	14 m	Other

- Map Sheet Boundary
- Properties
- Not Part of This Bylaw
- Railway
- Hydro Line

0 20 40 80 120 160 Meters
 1:4,000





Height

8 m	10.5 m	15 m	Map Sheet Boundary
9 m	11 m	16 m	Properties
9.5 m	12 m	18 m	Not Part of This Bylaw
10 m	14 m	Other	Railway
			Hydro Line

0 20 40 80 120 160 Meters

1:4,000

TORONTO City Planning

Height Overlay Map

August 2010
Maps must be read together with Zoning Bylaw text