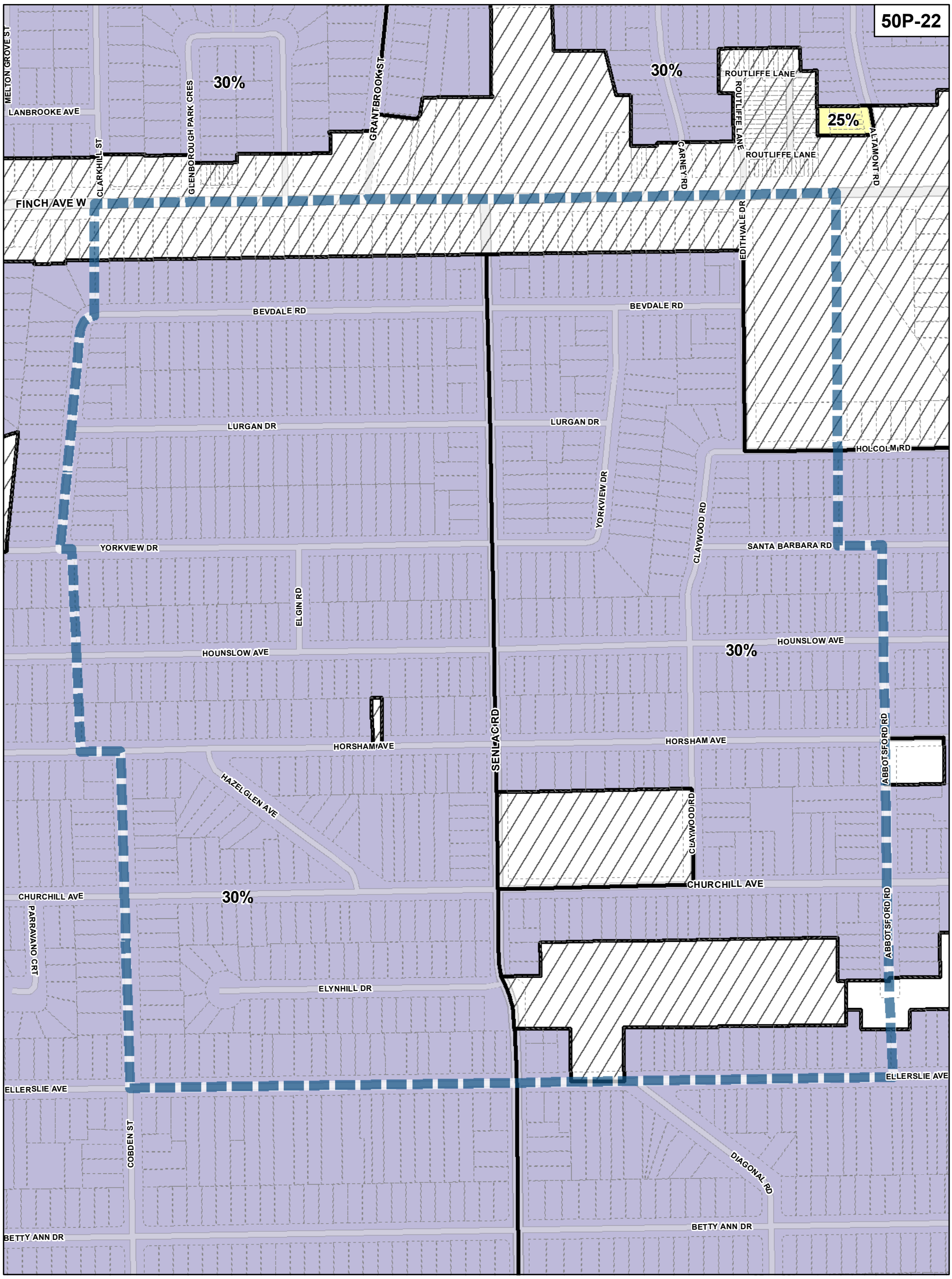

TORONTO City Planning

Lot Coverage Overlay Map

August 2010

Maps must be read together with Zoning Bylaw text

Lot Coverage

20%	35%	65%
25%	40%	70%
30%	50%	75%
33%	55%	80%

Map Sheet Boundary

Properties

Not Part of This Bylaw

0 20 40 80 120 160 Meters

1:4,000

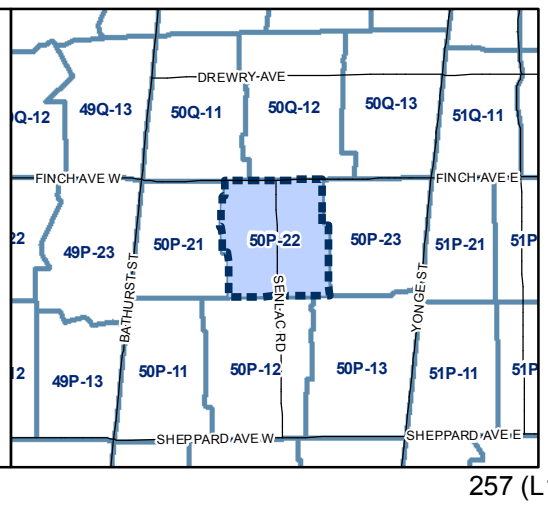

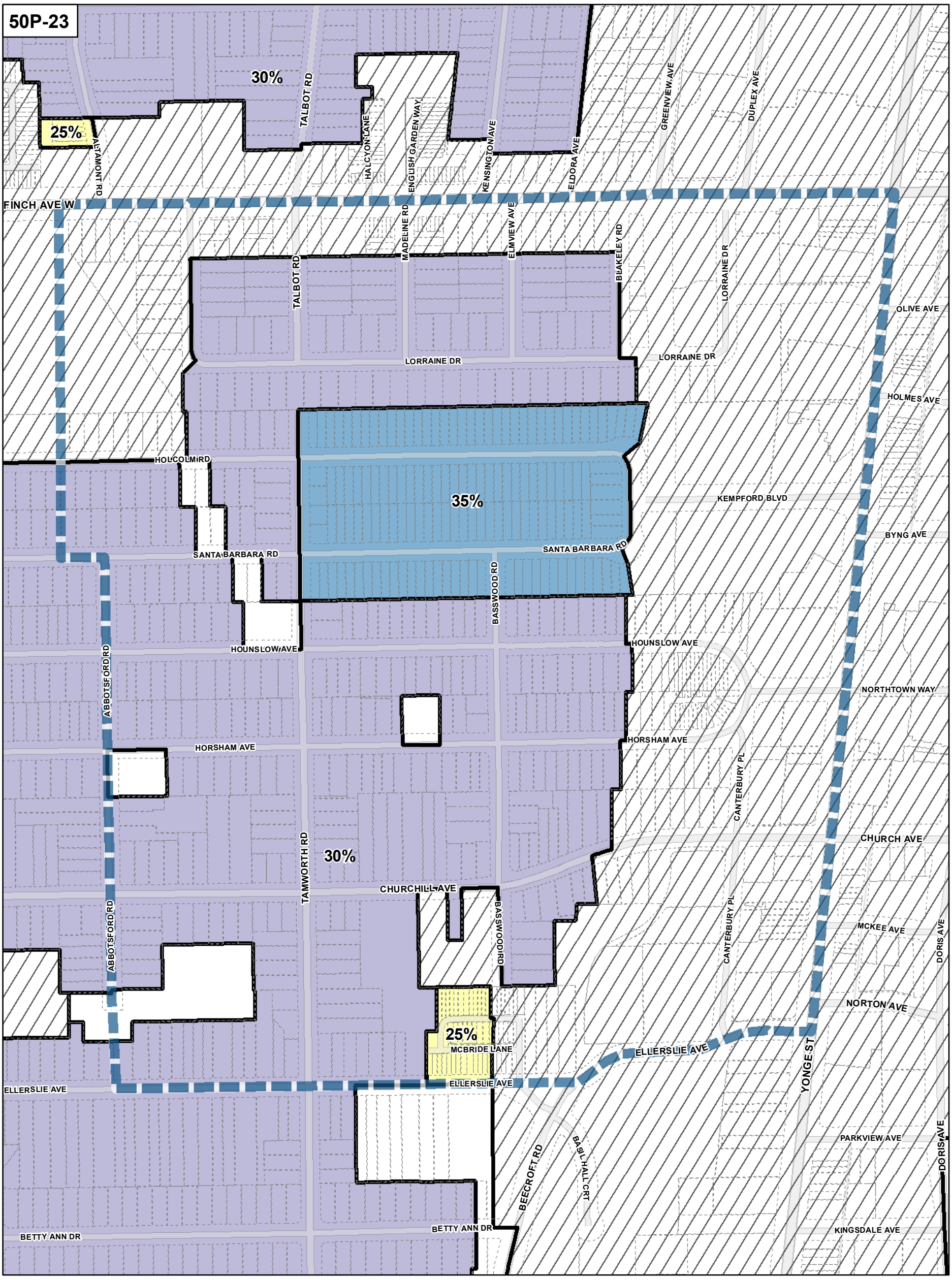

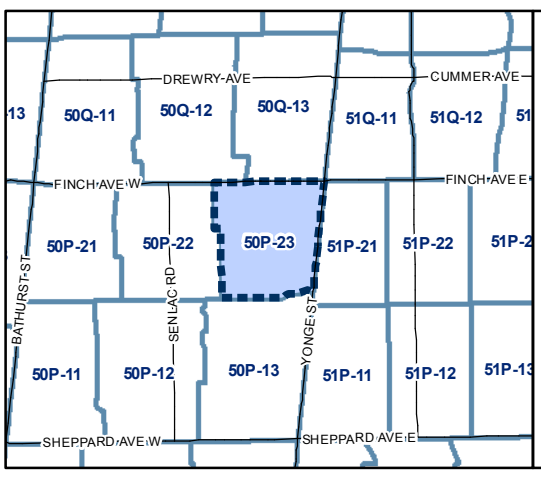

Lot Coverage

20%	35%	65%	Map Sheet Boundary
25%	40%	70%	Properties
30%	50%	75%	Not Part of This Bylaw
33%	55%	80%	

0 20 40 80 120 160 Meters

1:4,000

N

TORONTO City Planning

Lot Coverage Overlay Map

August 2010

Maps must be read together with Zoning Bylaw text

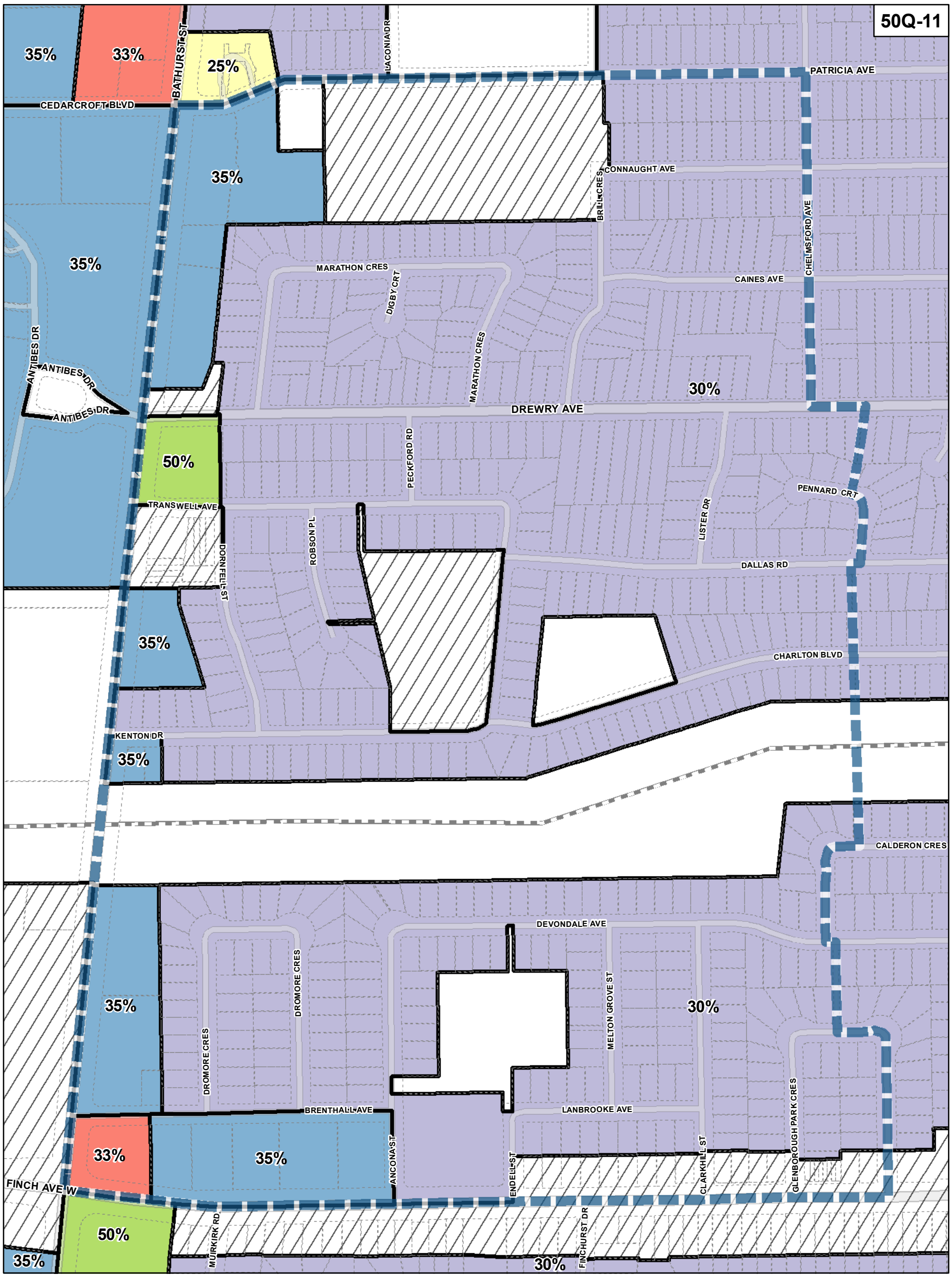

TORONTO City Planning

Lot Coverage Overlay Map

August 2010

Maps must be read together with Zoning Bylaw text

Lot Coverage

20%	35%	65%
25%	40%	70%
30%	50%	75%
33%	55%	80%

Map Sheet Boundary

Properties

Not Part of This Bylaw

0 20 40 80 120 160 Meters

1:4,000

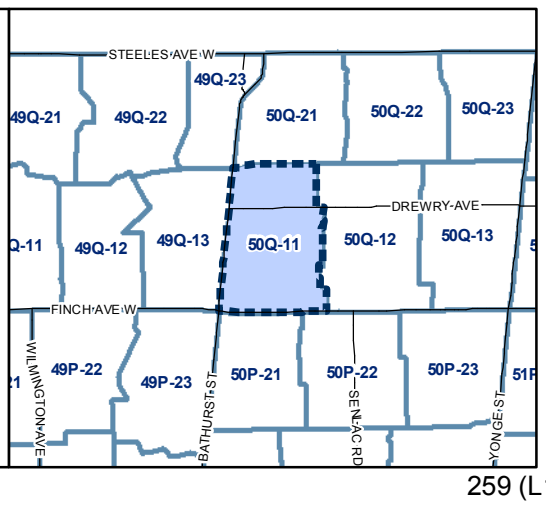

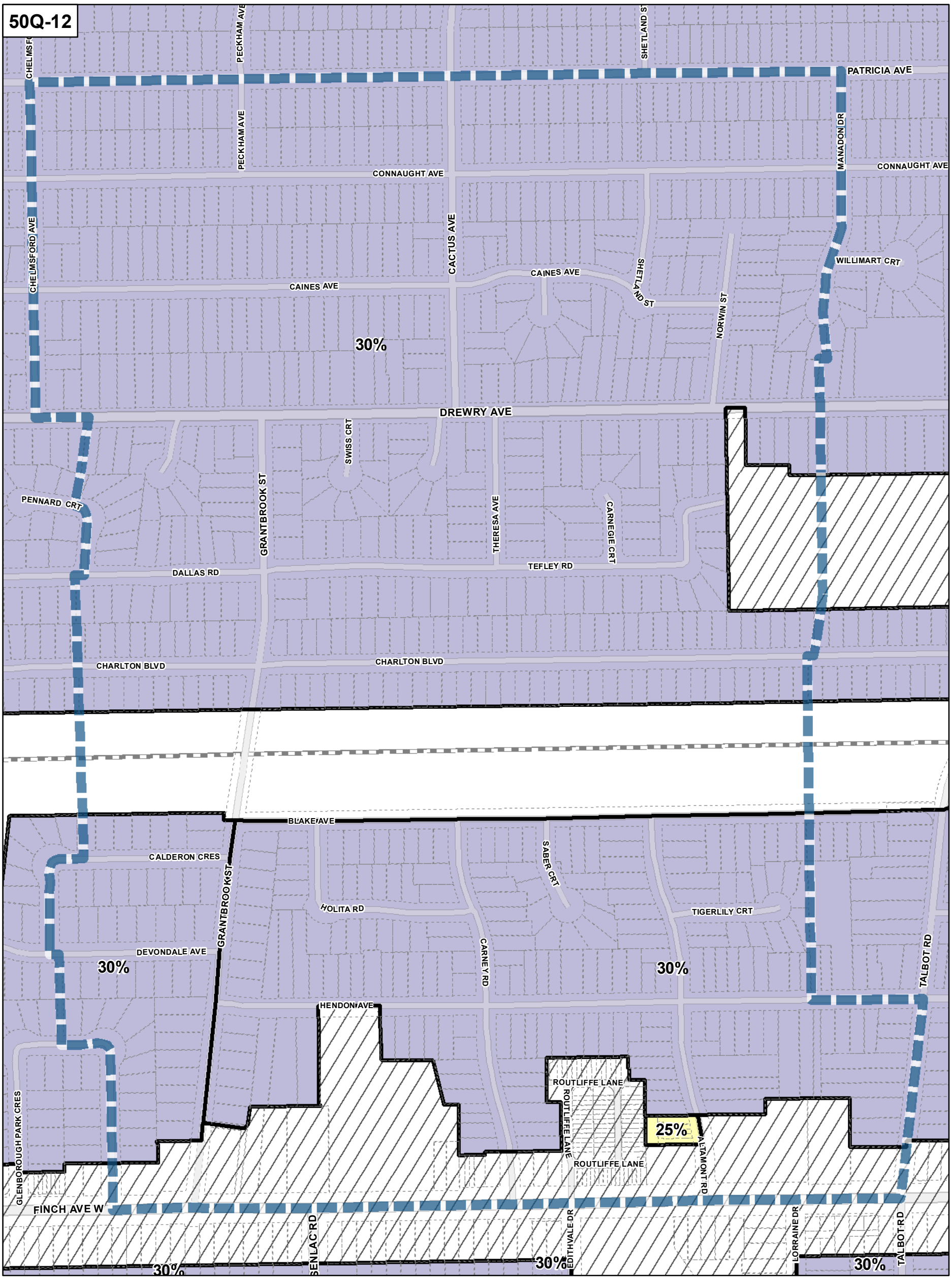

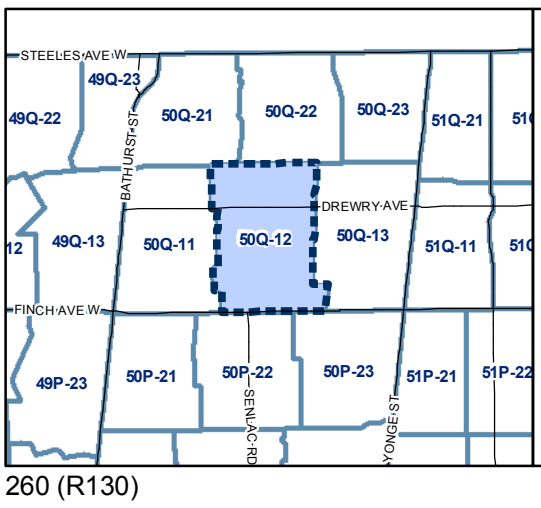

Lot Coverage

20%	35%	65%	Map Sheet Boundary
25%	40%	70%	Properties
30%	50%	75%	Not Part of This Bylaw
33%	55%	80%	

0 20 40 80 120 160 Meters

1:4,000

N

TORONTO City Planning

Lot Coverage Overlay Map

August 2010

Maps must be read together with Zoning Bylaw text

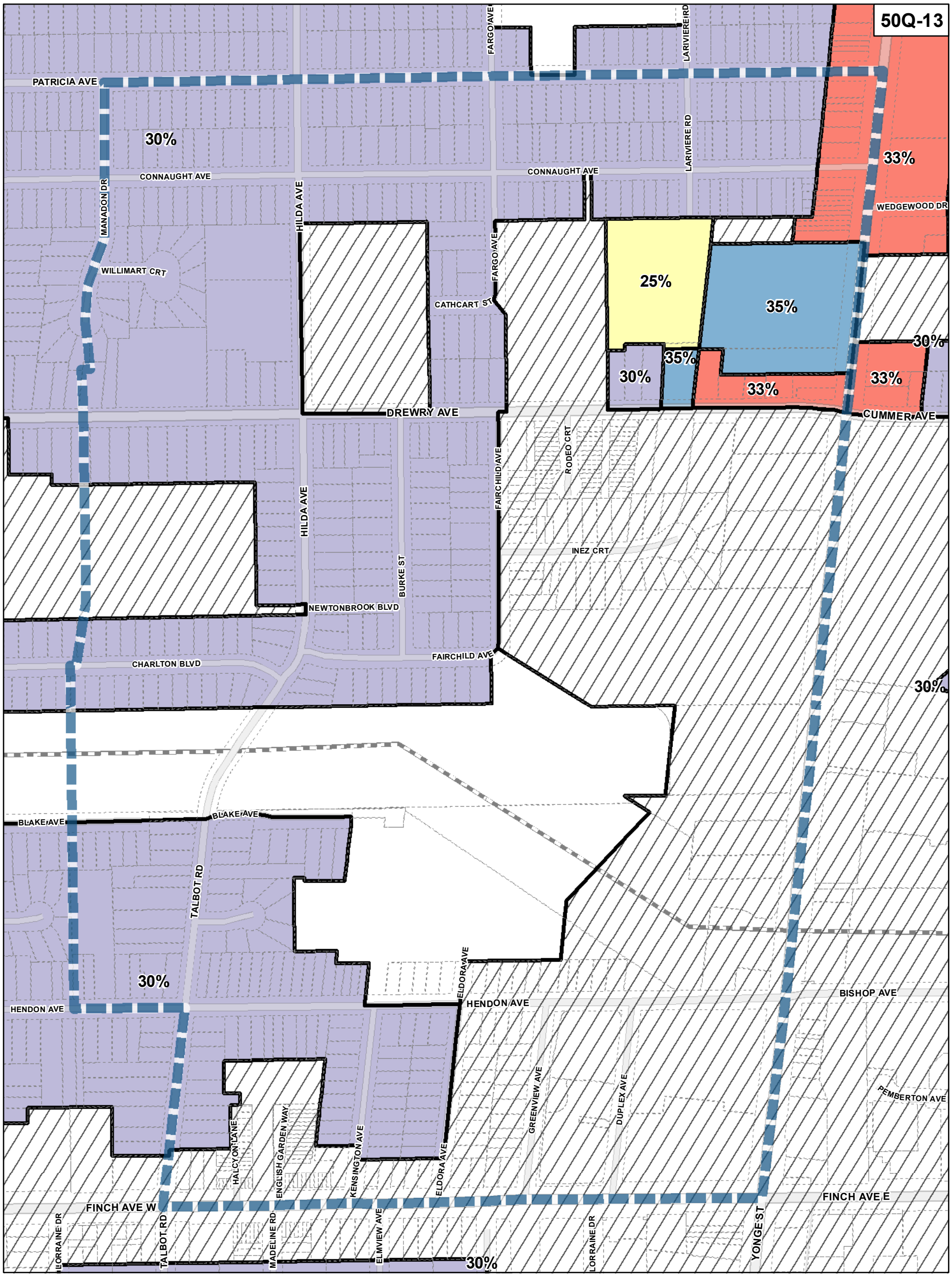

TORONTO City Planning

Lot Coverage Overlay Map

August 2010

Maps must be read together with Zoning Bylaw text

Lot Coverage

20%	35%	65%
25%	40%	70%
30%	50%	75%
33%	55%	80%

Map Sheet Boundary
Properties
Not Part of This Bylaw

0 20 40 80 120 160 Meters

1:4,000

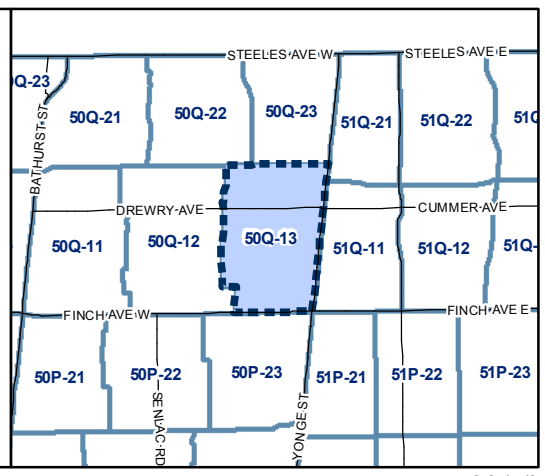

50Q-21

STEELES AVE W
CARPENTER RD
FISHERVILLE RD
GREENWIN VILLAGE RD
VILLAGE GT
ELISE TER
CHELMSFORD AVE
CRISPIN CRES
BISON DR
REGATTA CRES
DONNALYN DR
MOORE PARK AVE
PLEASANT AVE
KING DAVID DR
DEWLANE DR
GOULDING AVE
HOMEWOOD AVE
LISSOM CRES
LACONIA DR
PECKHAM AVE
PATRICIA AVE
BATHURST ST
CONNAUGHT AVE
BRILL CRES
MARATHON CRES
CAINES AVE

35%
33%
35%
25%
35%
35%
33%
25%
35%
30%

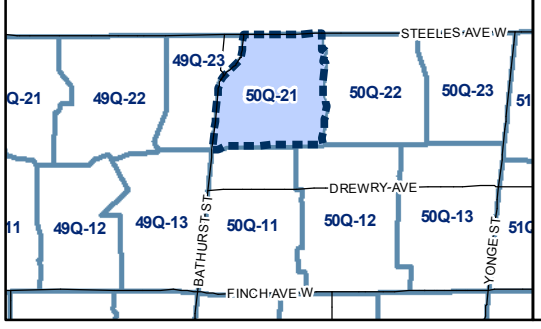

Lot Coverage

20%	35%	65%	Map Sheet Boundary
25%	40%	70%	Properties
30%	50%	75%	Not Part of This Bylaw
33%	55%	80%	

0 20 40 80 120 160 Meters

1:4,000

N

TORONTO City Planning

Lot Coverage Overlay Map

August 2010

Maps must be read together with Zoning Bylaw text

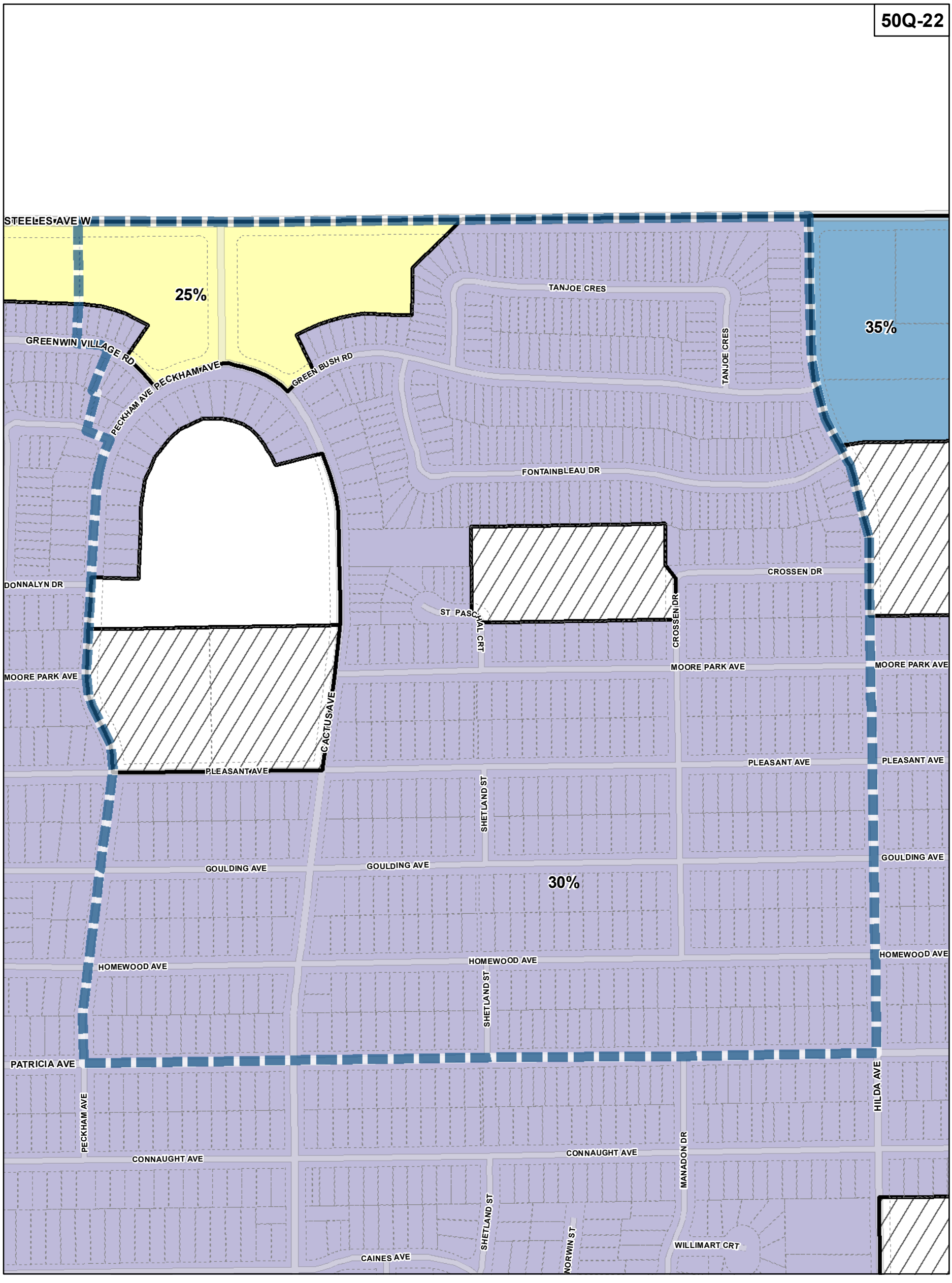

TORONTO City Planning

Lot Coverage Overlay Map

August 2010

Maps must be read together with Zoning Bylaw text

Lot Coverage

20%	35%	65%
25%	40%	70%
30%	50%	75%
33%	55%	80%

Map Sheet Boundary

Properties

Not Part of This Bylaw

0 20 40 80 120 160 Meters

1:4,000

N

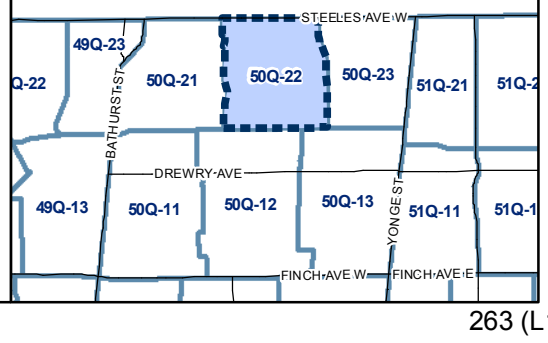

50Q-23

STEELES AVE W
STEELES AVE E
TANGREEN CRT
TANJOE CRES
GREEN BUSH RD
FONTAINBLEAU DR
CROSSEN DR
MOORE PARK AVE
PLEASANT AVE
GOULDING AVE
HOMEWOOD AVE
PATRICIA AVE
HILDA AVE
CONNAUGHT AVE
FARGO AVE
LARIVIERE RD
NIPIGON AVE
ABITIBI AVE
ATHABASKA AVE
OTONABEE AVE
MADAWASKA AVE
NEWTON DR
CENTRE AVE
YONGE ST
WEDGEWOOD DR

35%
50%
33%
35%
30%
33%
30%
25%
35%

Lot Coverage

20%	35%	65%	Map Sheet Boundary
25%	40%	70%	Properties
30%	50%	75%	Not Part of This Bylaw
33%	55%	80%	

0 20 40 80 120 160 Meters

1:4,000

N

TORONTO City Planning

Lot Coverage Overlay Map

August 2010

Maps must be read together with Zoning Bylaw text

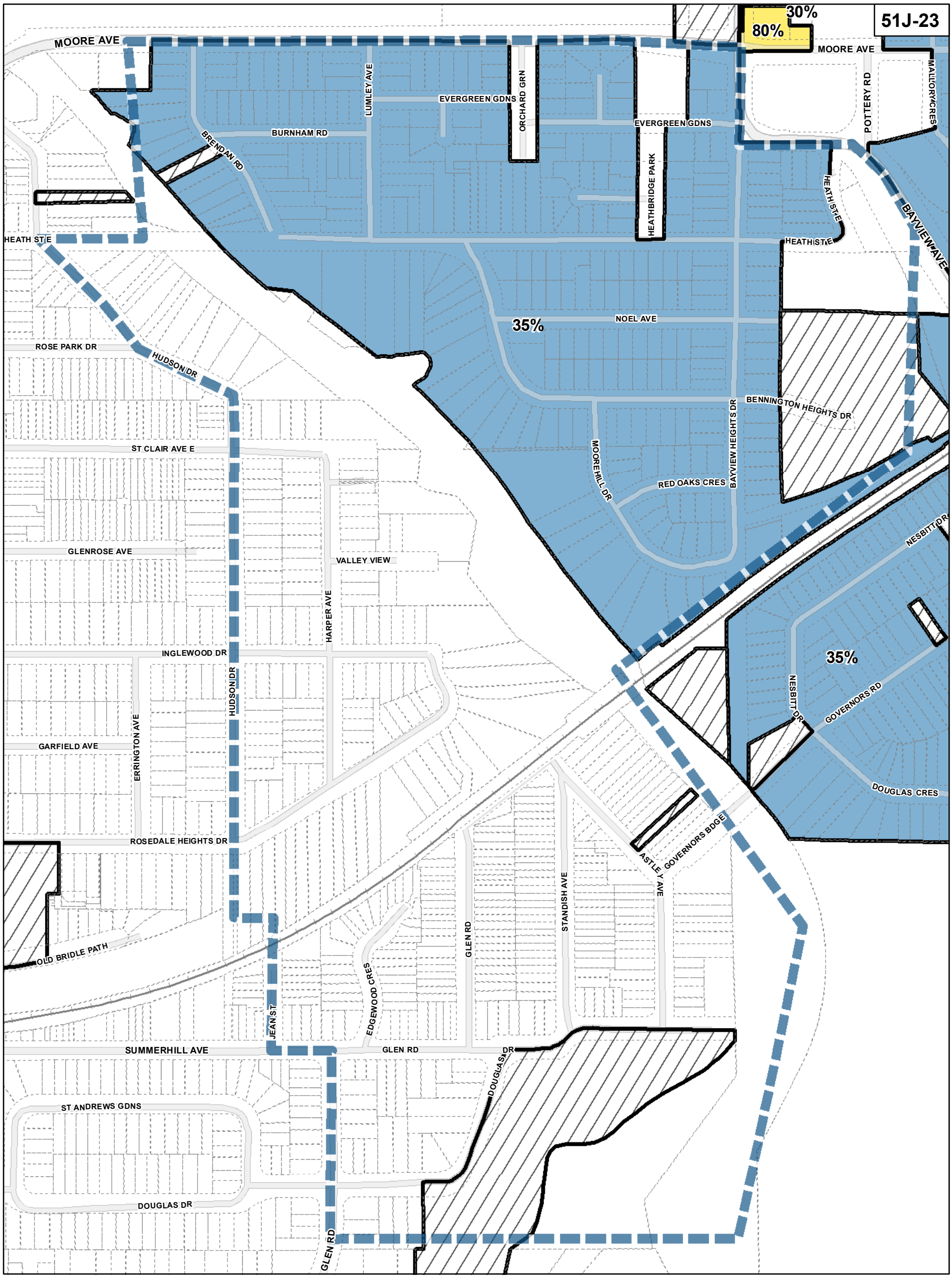

TORONTO City Planning

Lot Coverage Overlay Map

August 2010

Maps must be read together with Zoning Bylaw text

Lot Coverage

20%	35%	65%	Map Sheet Boundary
25%	40%	70%	Properties
30%	50%	75%	Not Part of This Bylaw
33%	55%	80%	

0 20 40 80 120 160 Meters

1:4,000

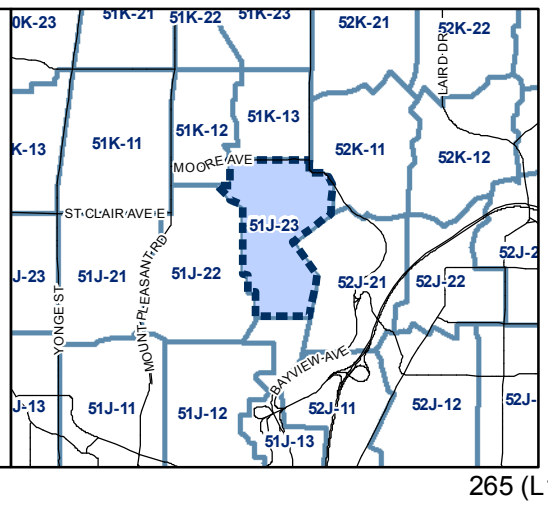

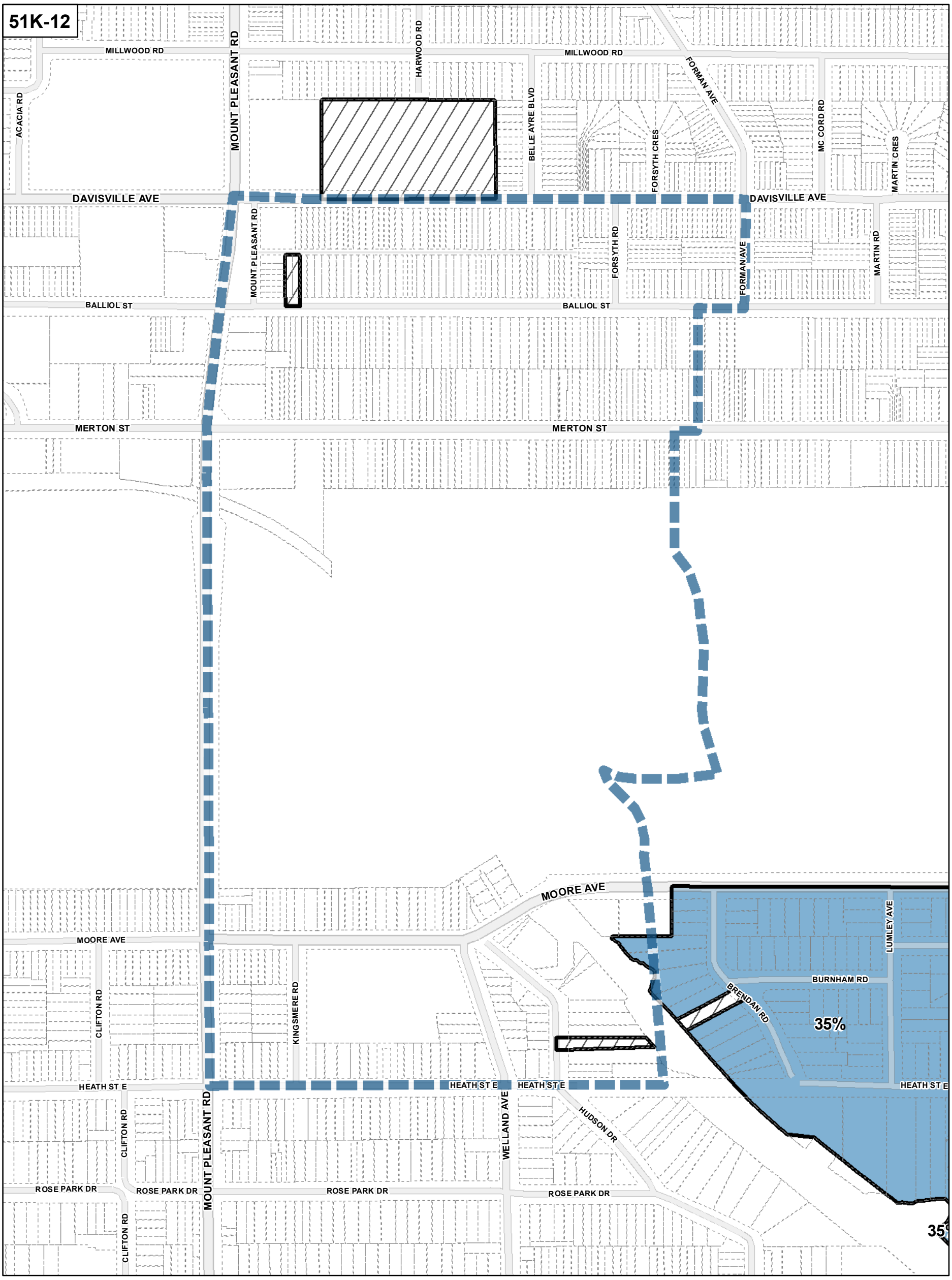

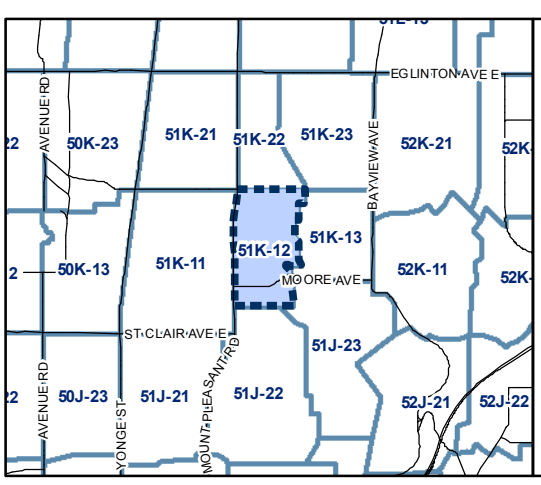

Lot Coverage

20%	35%	65%
25%	40%	70%
30%	50%	75%
33%	55%	80%

Map Sheet Boundary
Properties
Not Part of This Bylaw

0 20 40 80 120 160 Meters

1:4,000

N

TORONTO City Planning

Lot Coverage Overlay Map

August 2010

Maps must be read together with Zoning Bylaw text

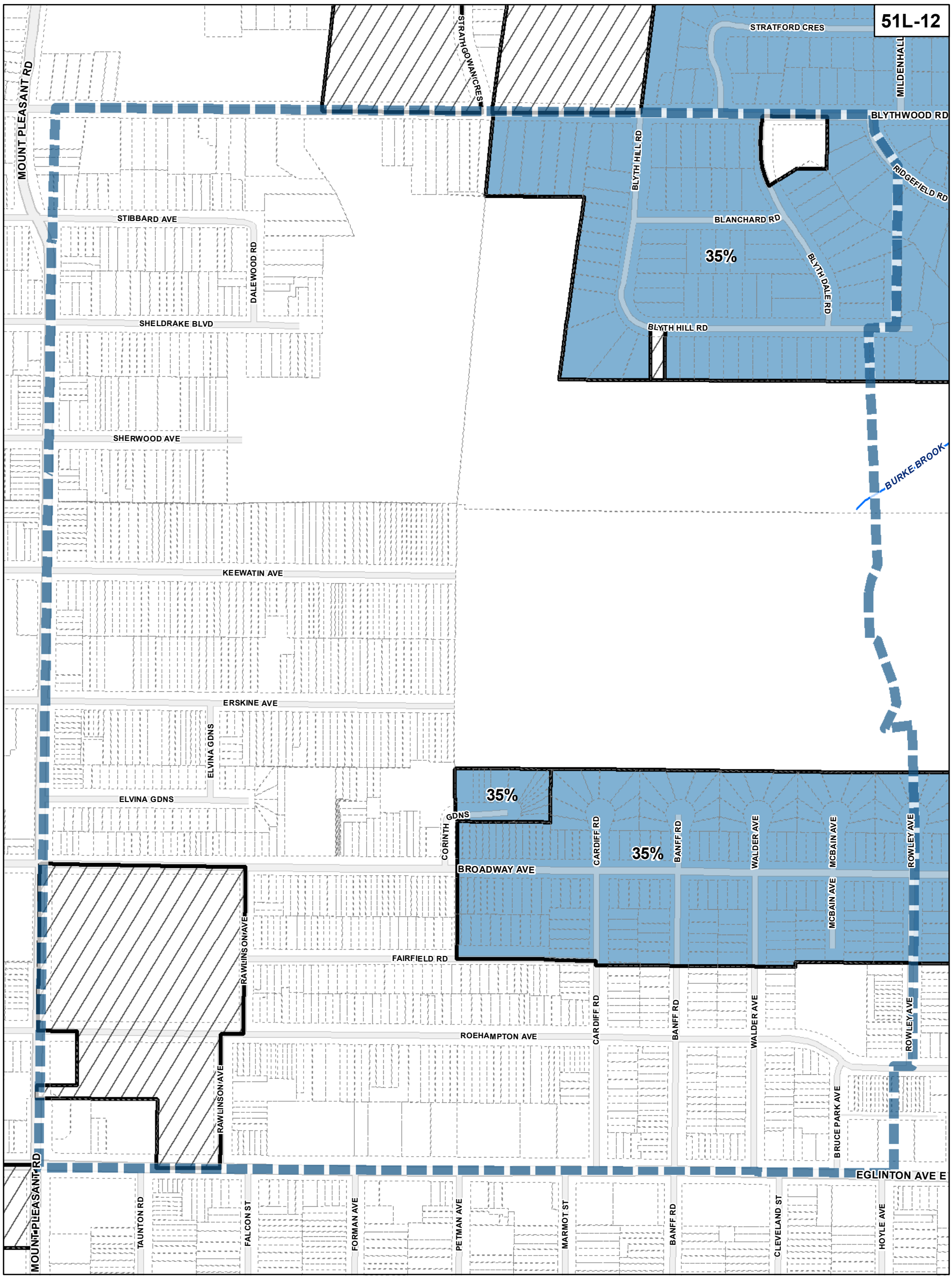

TORONTO City Planning

Lot Coverage Overlay Map

August 2010

Maps must be read together with Zoning Bylaw text

Lot Coverage

20%	35%	65%	Map Sheet Boundary
25%	40%	70%	Properties
30%	50%	75%	Not Part of This Bylaw
33%	55%	80%	

0 20 40 80 120 160 Meters

1:4,000

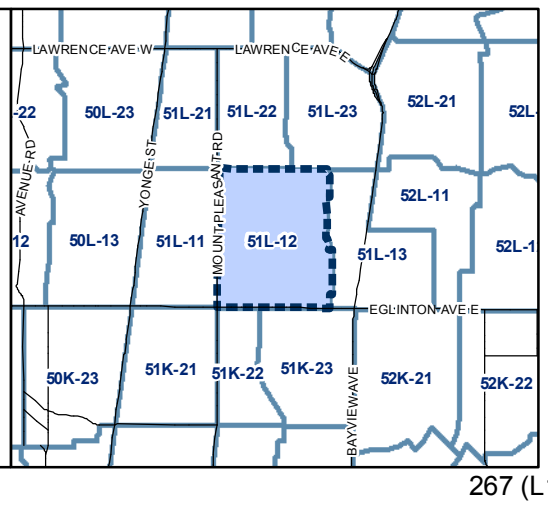

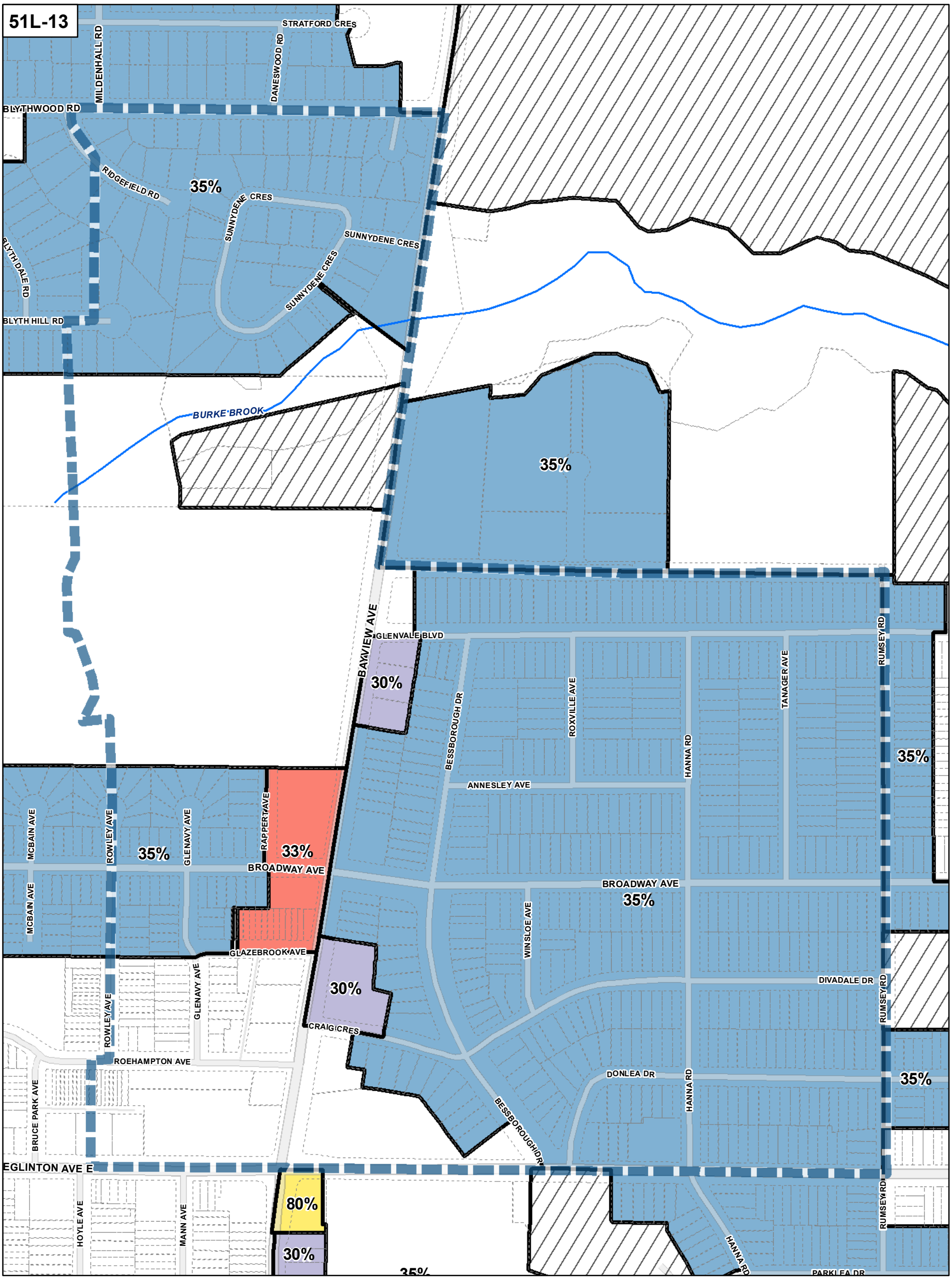

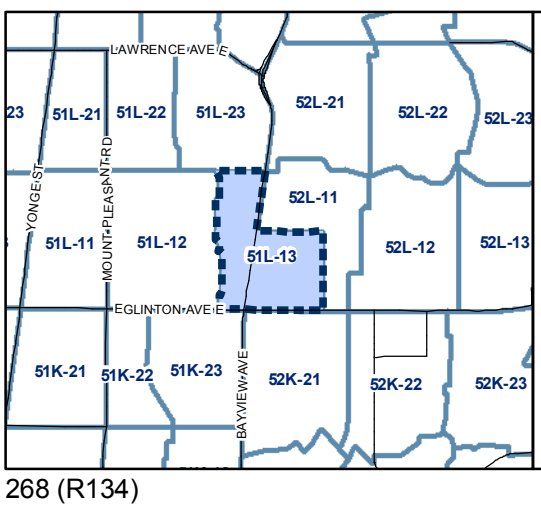

Lot Coverage

20%	35%	65%	Map Sheet Boundary
25%	40%	70%	Properties
30%	50%	75%	Not Part of This Bylaw
33%	55%	80%	

0 20 40 80 120 160 Meters

1:4,000

N

TORONTO City Planning

Lot Coverage Overlay Map

August 2010

Maps must be read together with Zoning Bylaw text

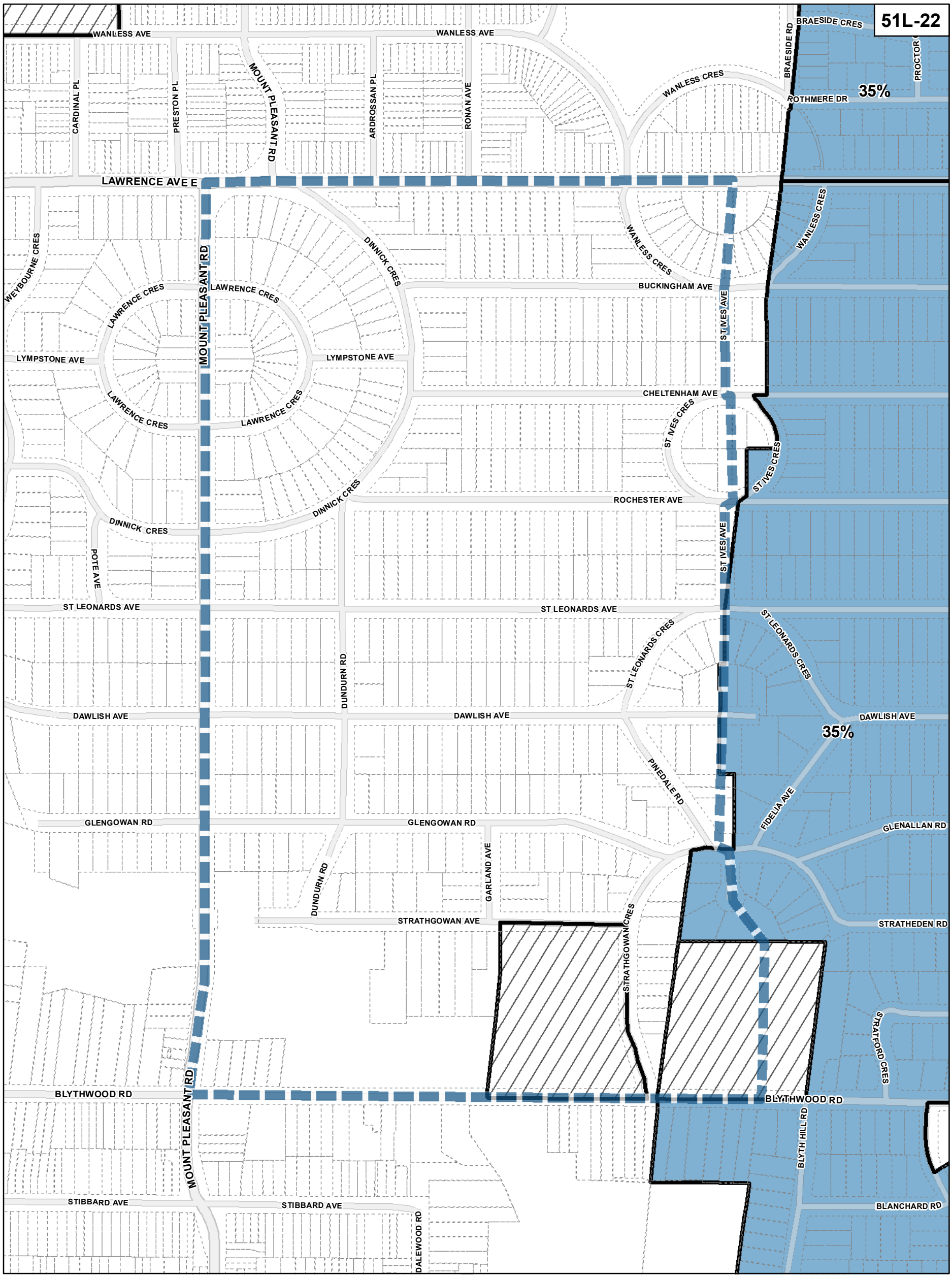

TORONTO City Planning

Lot Coverage Overlay Map

August 2010

Maps must be read together with Zoning Bylaw text

Lot Coverage

20%	35%	65%
25%	40%	70%
30%	50%	75%
33%	55%	80%

Map Sheet Boundary

Properties

Not Part of This Bylaw

0 20 40 80 120 160 Meters

1:4,000

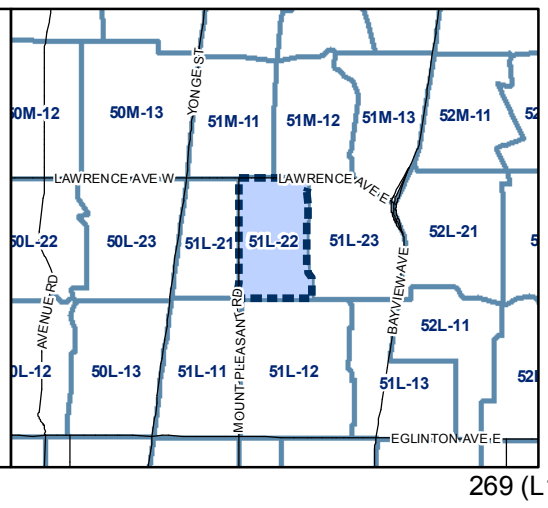

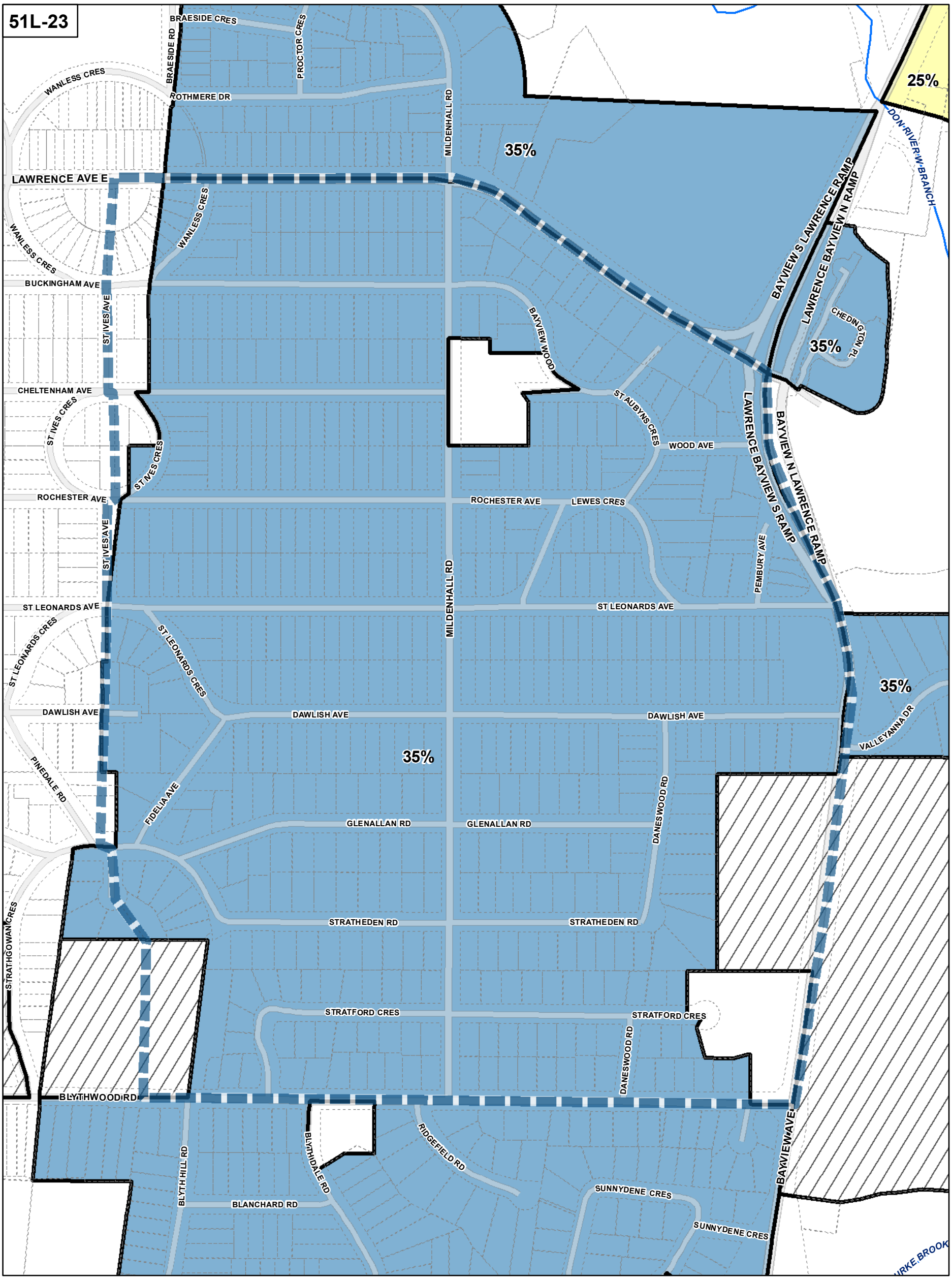

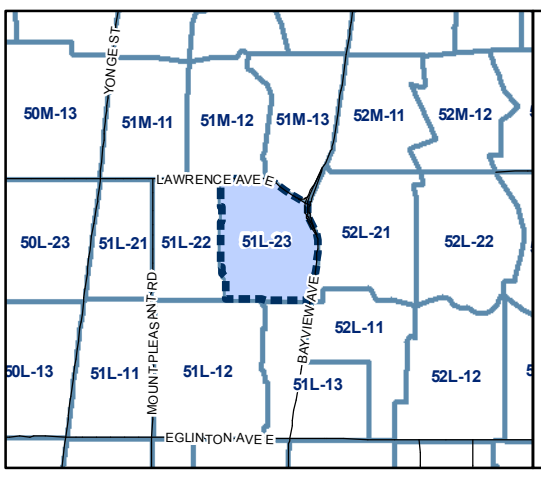

Lot Coverage

20%	35%	65%
25%	40%	70%
30%	50%	75%
33%	55%	80%

Map Sheet Boundary
Properties
Not Part of This Bylaw

0 20 40 80 120 160 Meters

1:4,000

N

TORONTO City Planning

Lot Coverage Overlay Map

August 2010

Maps must be read together with Zoning Bylaw text

270 (R135)

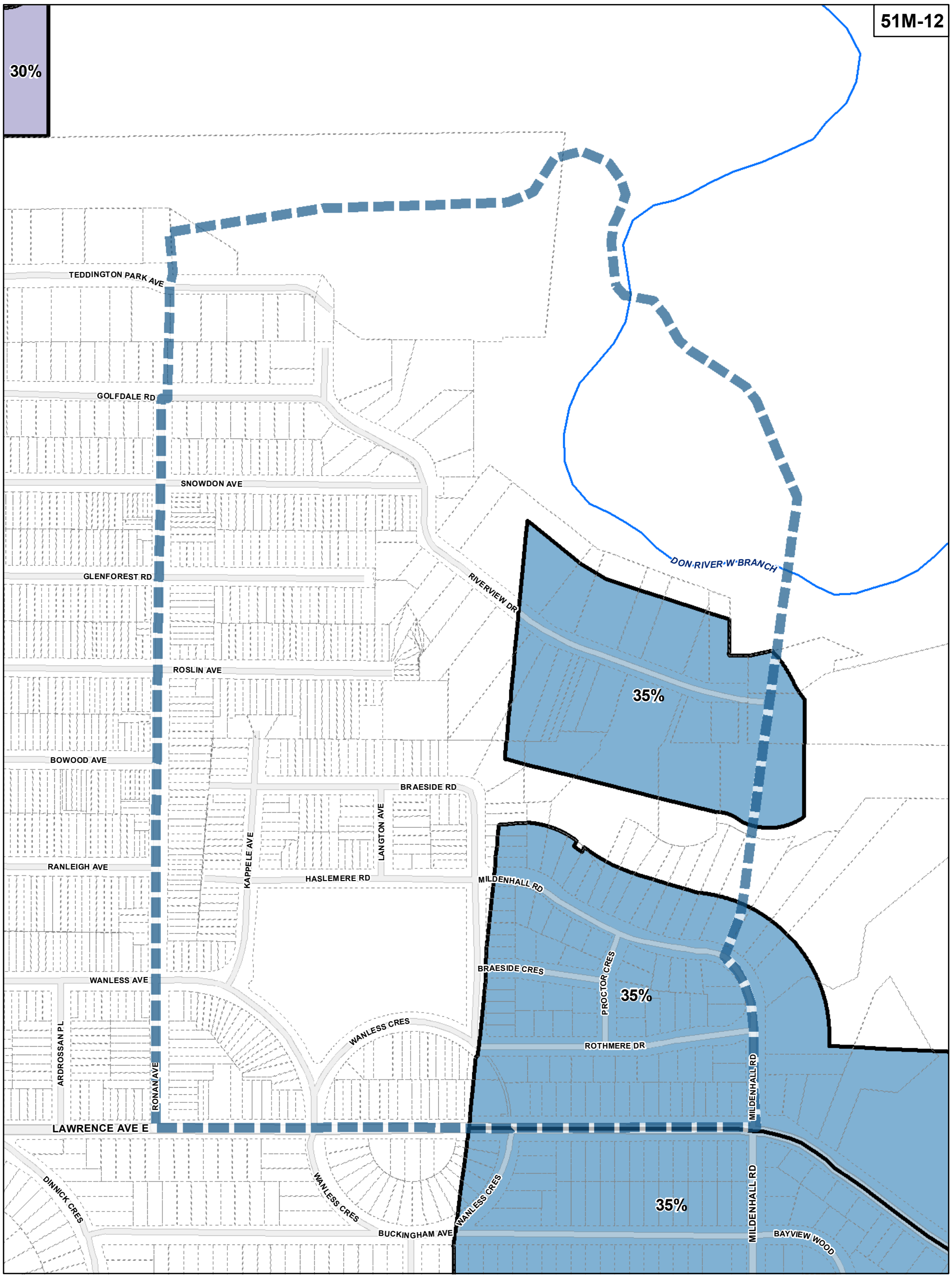

TORONTO City Planning

Lot Coverage Overlay Map

August 2010

Maps must be read together with Zoning Bylaw text

Lot Coverage

20%	35%	65%
25%	40%	70%
30%	50%	75%
33%	55%	80%

Map Sheet Boundary
Properties
Not Part of This Bylaw

0 20 40 80 120 160 Meters

1:4,000

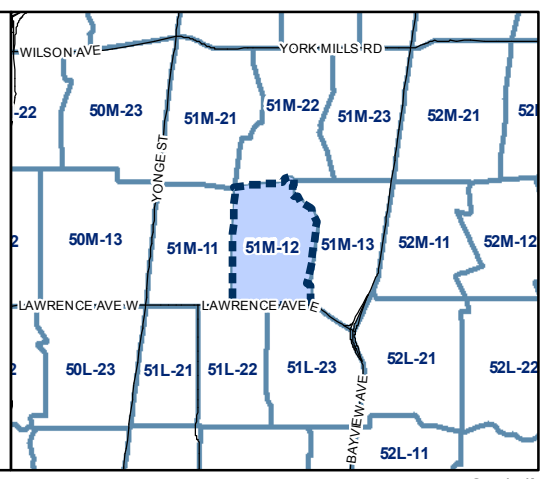

51M-13

THE BRIDLE PATH
ARJAY CRES
ARJAY CRES
25%
25%
POST RD
35%
35%
DON RIVER W BRANCH
35%
RIVERVIEW DR
25%
MILDENHALL RD
BRAESIDE CRES
PROCTOR CRES
35%
ROTHMERE DR
MILDENHALL RD
LAWRENCE AVE E
BAYVIEW AVE
LAWRENCE AVE E
BAYVIEW S LAWRENCE RAMP
LAWRENCE BAYVIEW N RAMP
BUCKINGHAM AVE
35%
MILDENHALL RD
BAYVIEW WOOD
CHEDINGTON PL
35%
CHELTENHAM AVE

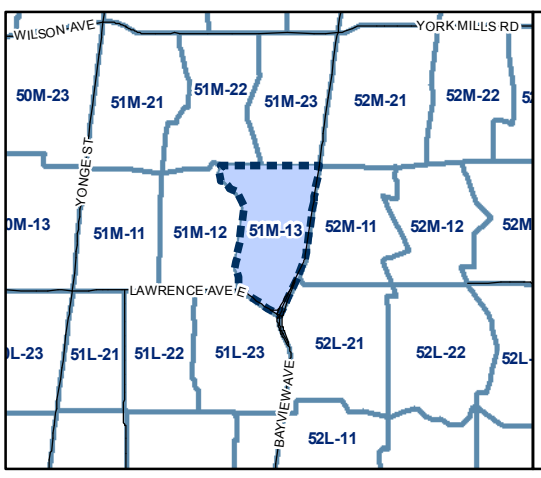

Lot Coverage

20%	35%	65%	Map Sheet Boundary
25%	40%	70%	Properties
30%	50%	75%	Not Part of This Bylaw
33%	55%	80%	

0 20 40 80 120 160 Meters

1:4,000

N

TORONTO City Planning

Lot Coverage Overlay Map

August 2010

Maps must be read together with Zoning Bylaw text

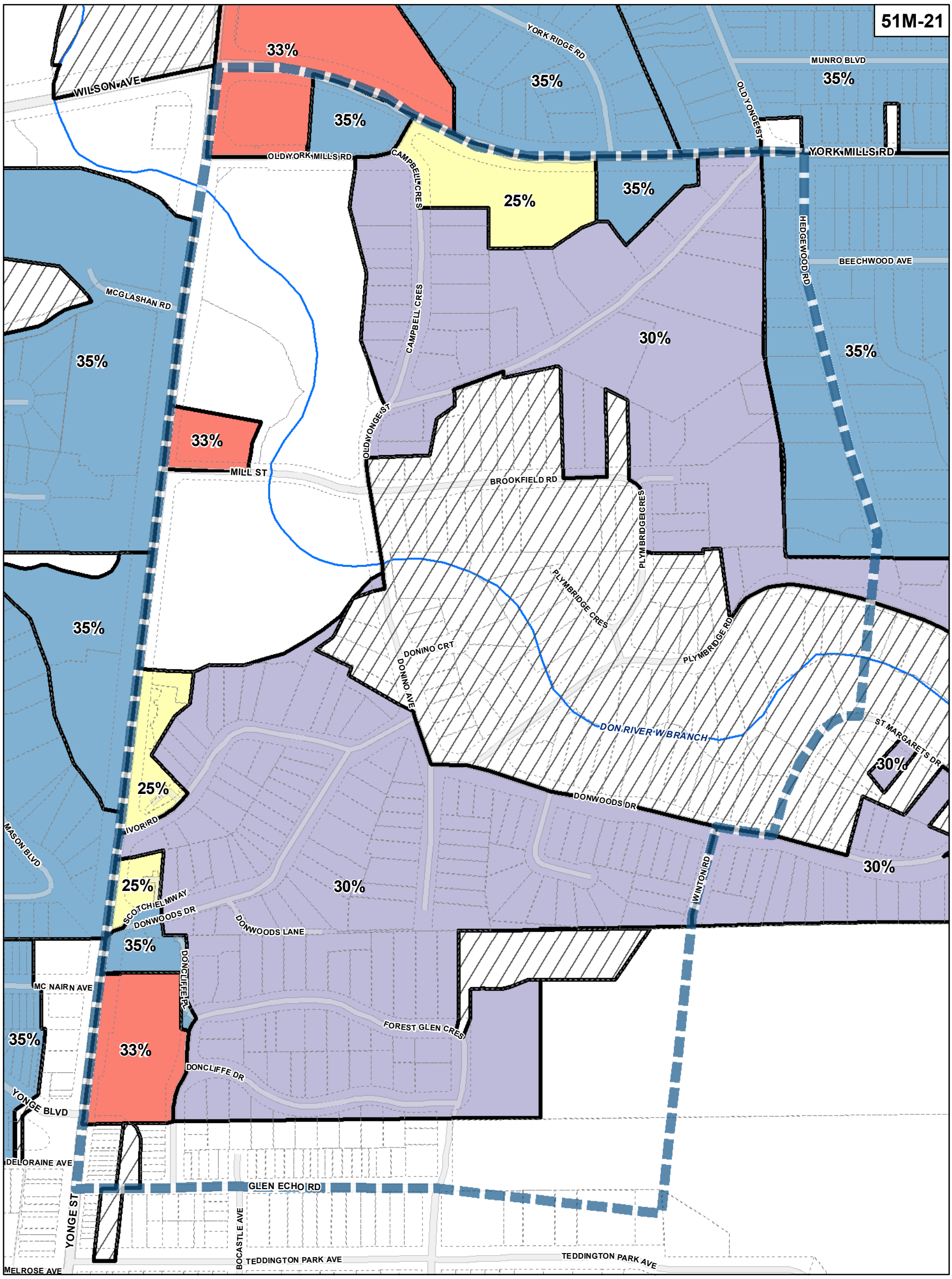

TORONTO City Planning

Lot Coverage Overlay Map

August 2010

Maps must be read together with Zoning Bylaw text

Lot Coverage

20%	35%	65%
25%	40%	70%
30%	50%	75%
33%	55%	80%

Map Sheet Boundary

Properties

Not Part of This Bylaw

0 20 40 80 120 160 Meters

1:4,000

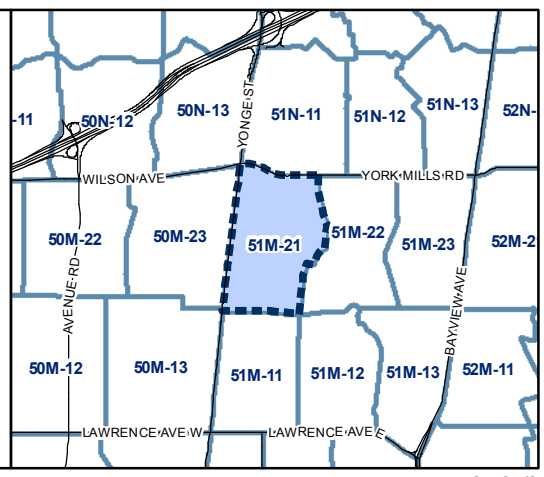

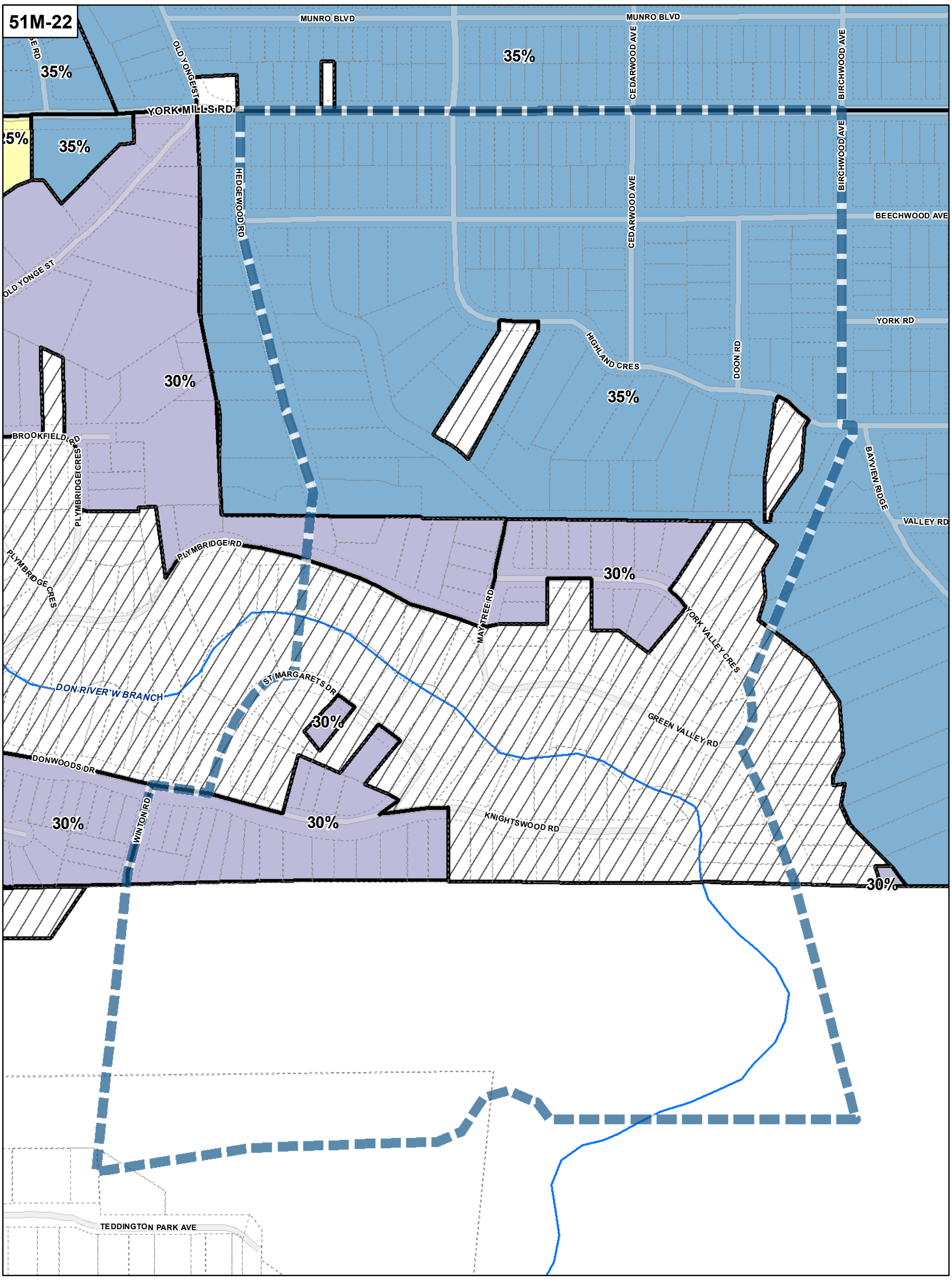

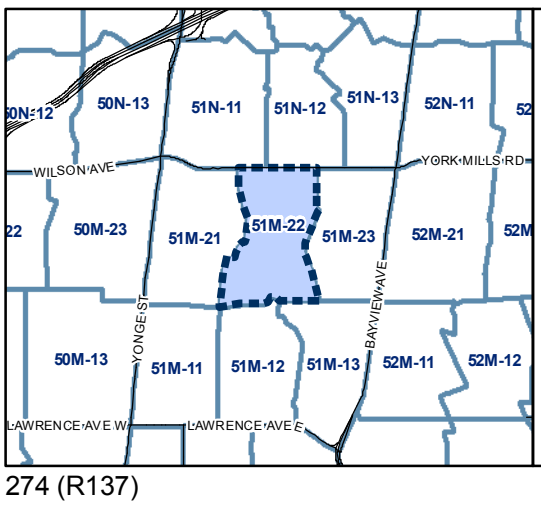

Lot Coverage

20%	35%	65%	Map Sheet Boundary
25%	40%	70%	Properties
30%	50%	75%	Not Part of This Bylaw
33%	55%	80%	

0 20 40 80 120 160 Meters

1:4,000

N

TORONTO City Planning

Lot Coverage Overlay Map

August 2010

Maps must be read together with Zoning Bylaw text

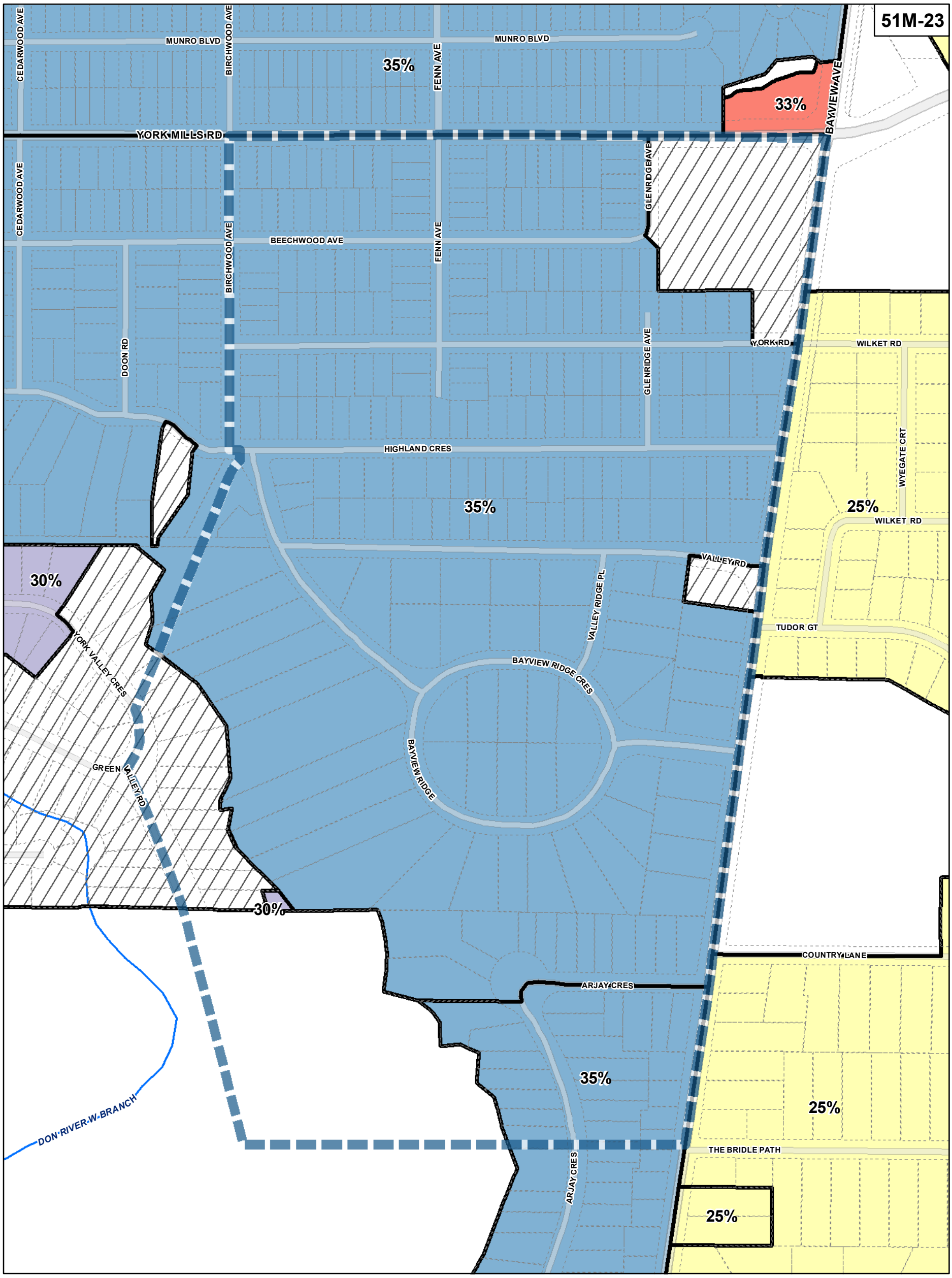

TORONTO City Planning

Lot Coverage Overlay Map

August 2010

Maps must be read together with Zoning Bylaw text

Lot Coverage

20%	35%	65%
25%	40%	70%
30%	50%	75%
33%	55%	80%

Map Sheet Boundary

Properties

Not Part of This Bylaw

0 20 40 80 120 160 Meters

1:4,000

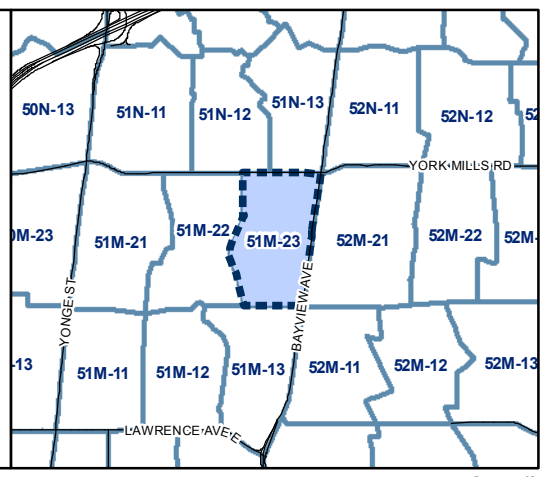

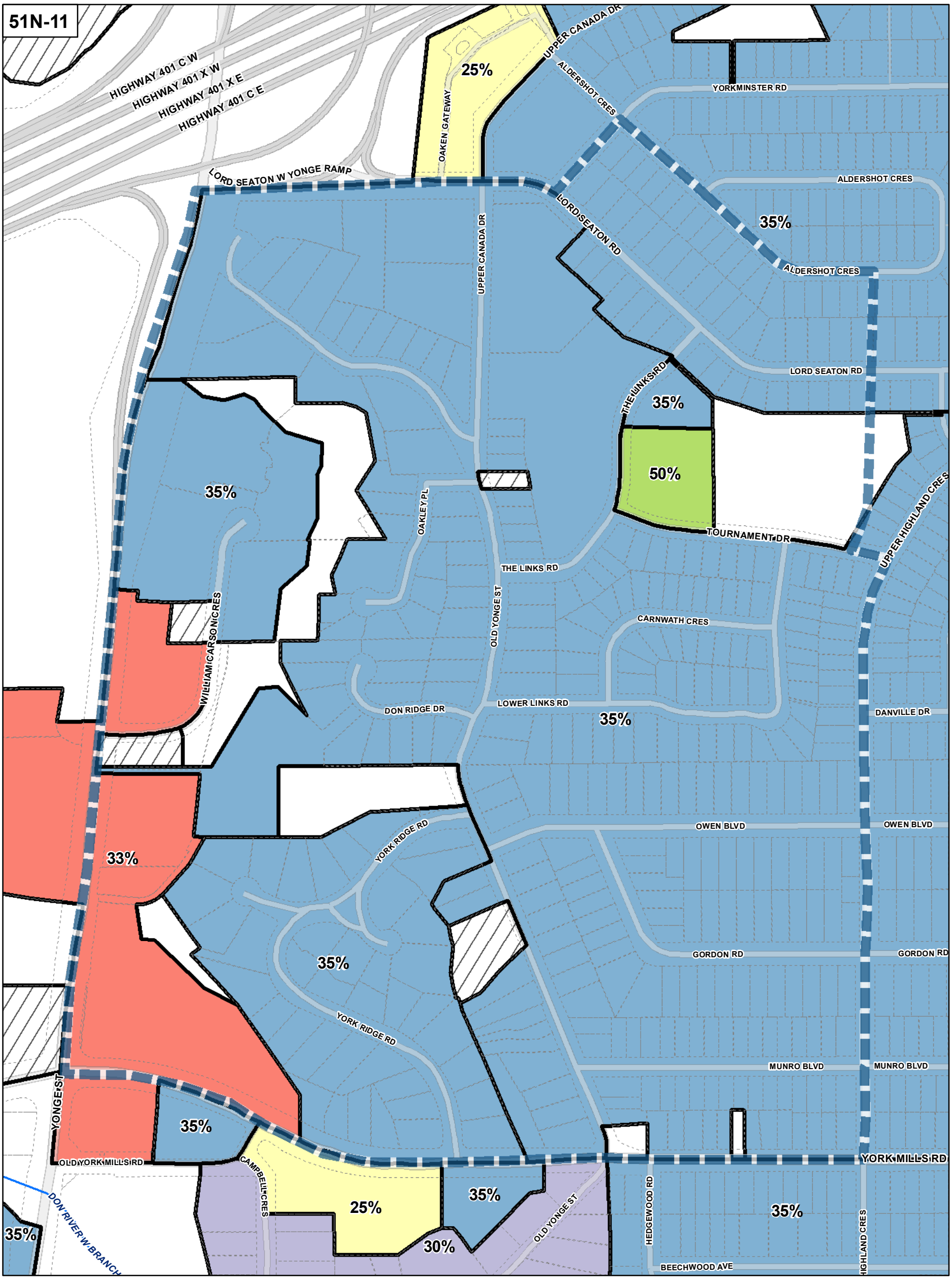

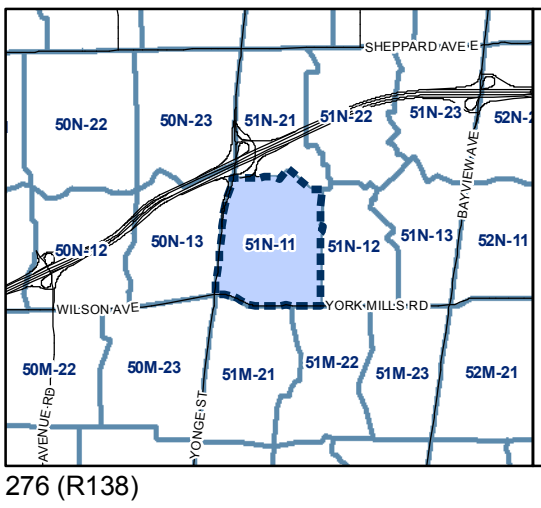

Lot Coverage

20%	35%	65%
25%	40%	70%
30%	50%	75%
33%	55%	80%

Map Sheet Boundary
Properties
Not Part of This Bylaw

0 20 40 80 120 160 Meters

1:4,000

TORONTO City Planning

Lot Coverage Overlay Map

August 2010

Maps must be read together with Zoning Bylaw text

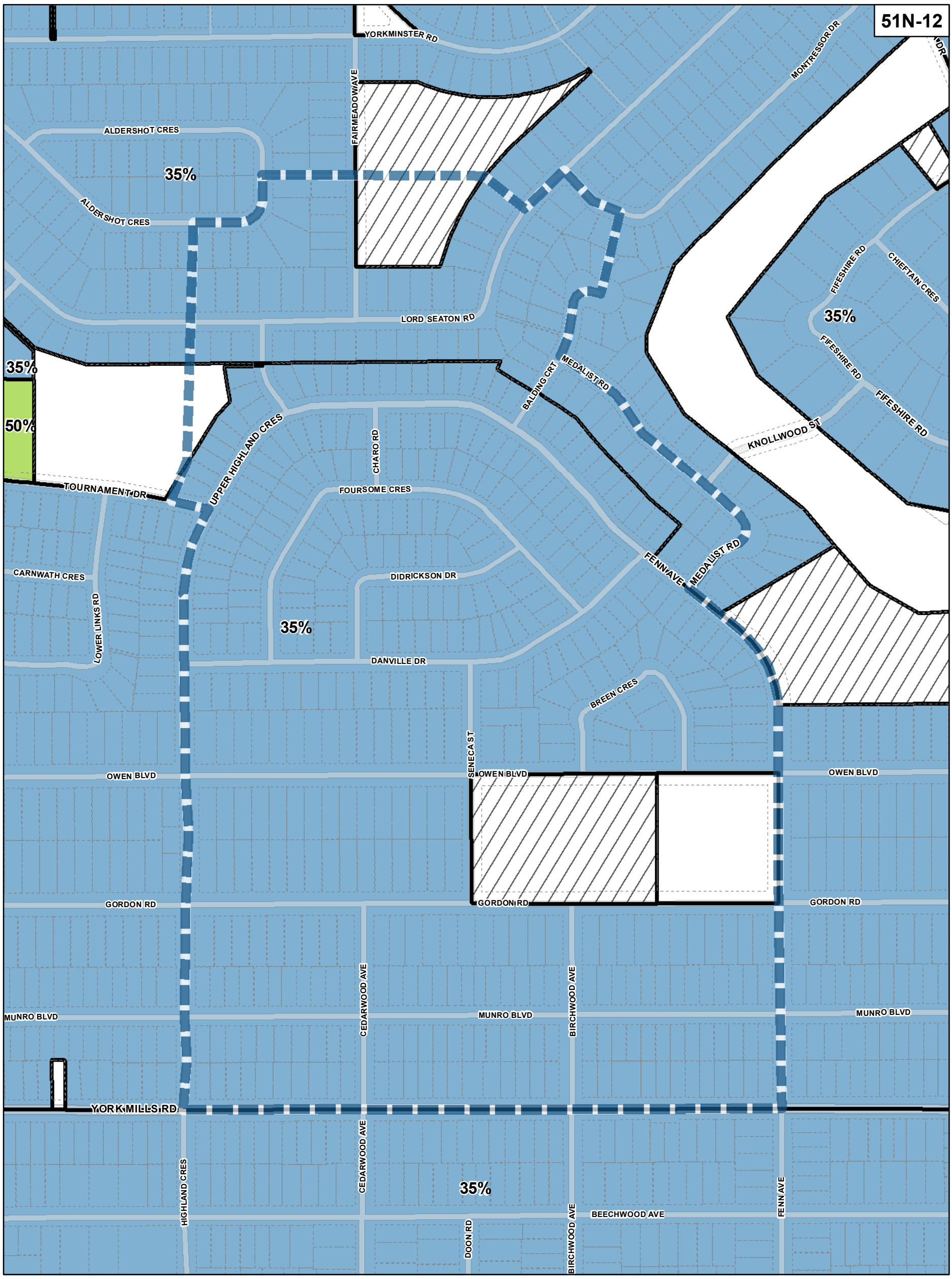

TORONTO City Planning

Lot Coverage Overlay Map

August 2010

Maps must be read together with Zoning Bylaw text

Lot Coverage

20%	35%	65%
25%	40%	70%
30%	50%	75%
33%	55%	80%

Map Sheet Boundary

Properties

Not Part of This Bylaw

0 20 40 80 120 160 Meters

1:4,000

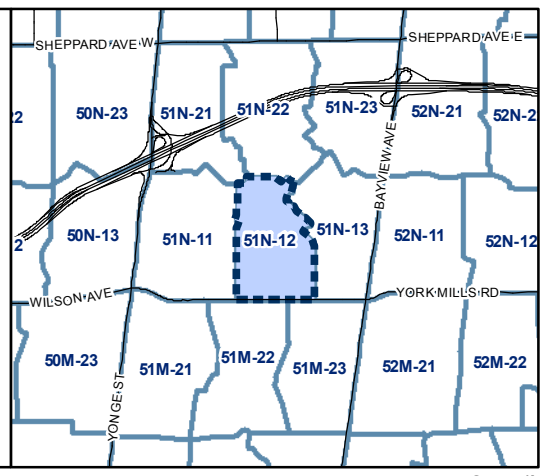

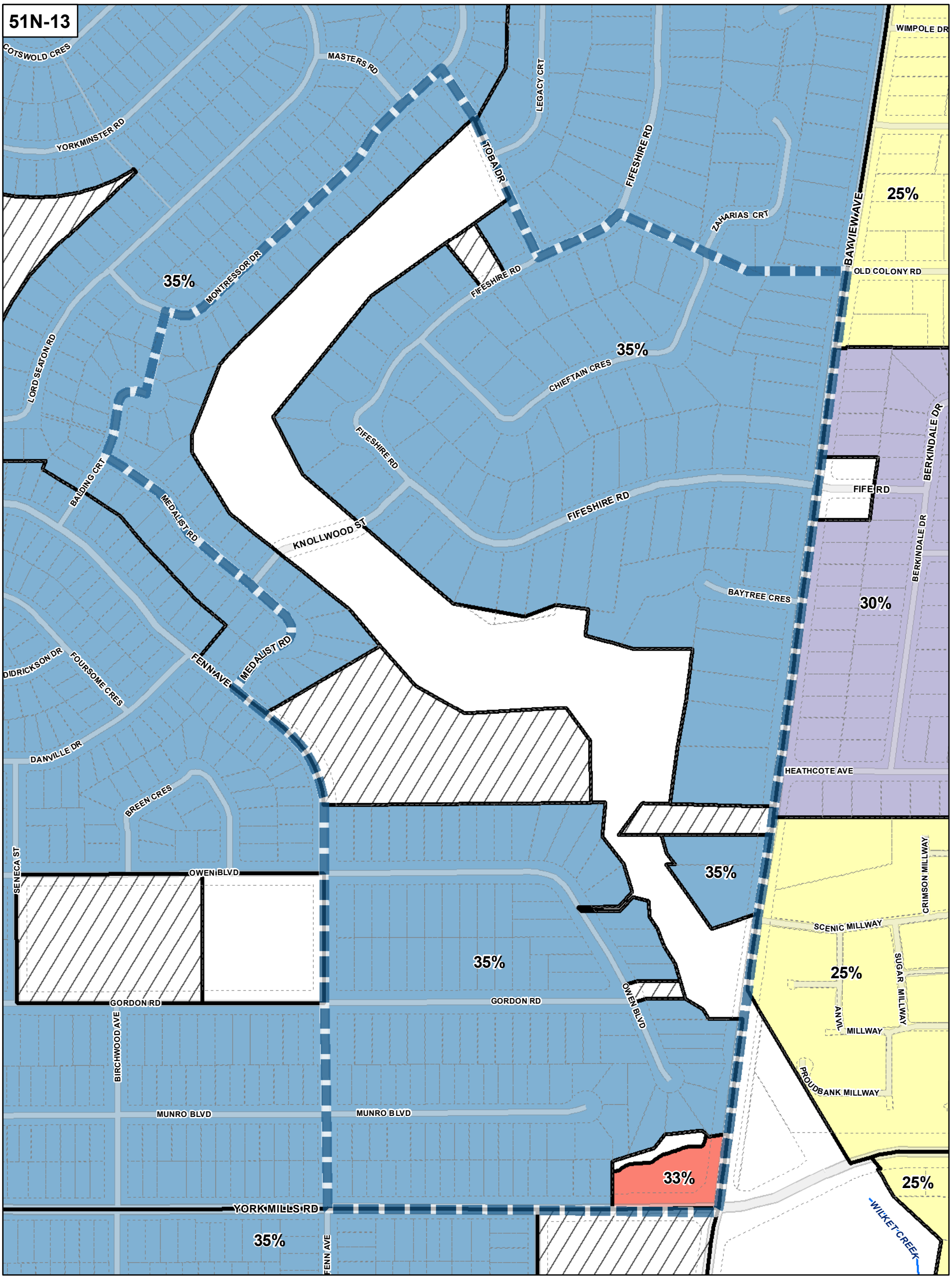

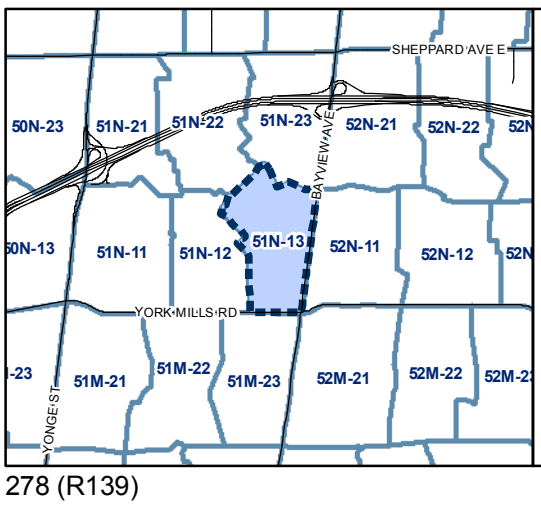

Lot Coverage

20%	35%	65%	Map Sheet Boundary
25%	40%	70%	Properties
30%	50%	75%	Not Part of This Bylaw
33%	55%	80%	

0 20 40 80 120 160 Meters

1:4,000

N

TORONTO City Planning

Lot Coverage Overlay Map

August 2010

Maps must be read together with Zoning Bylaw text

278 (R139)

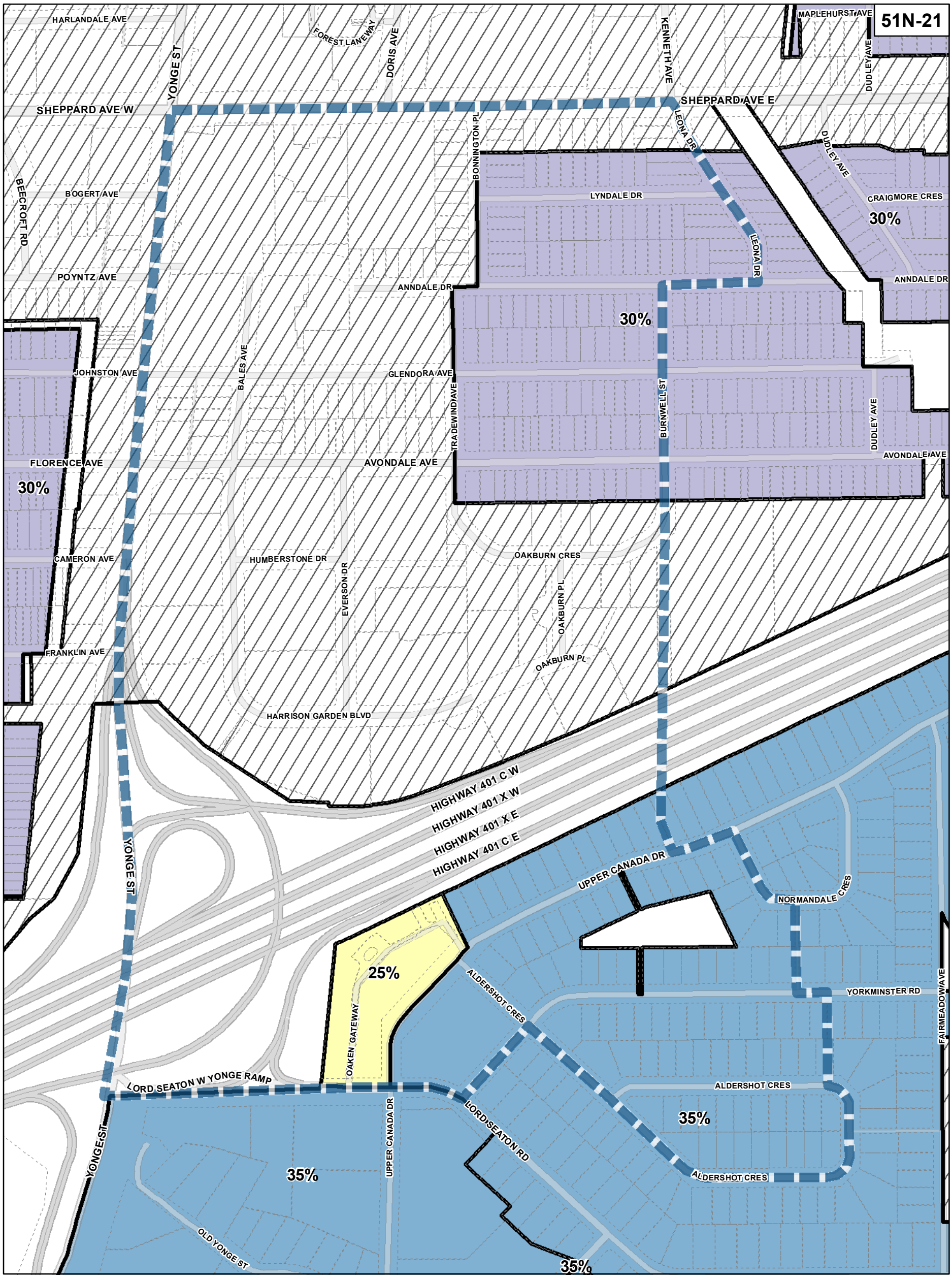

TORONTO City Planning

Lot Coverage Overlay Map

August 2010

Maps must be read together with Zoning Bylaw text

Lot Coverage

20%	35%	65%
25%	40%	70%
30%	50%	75%
33%	55%	80%

Map Sheet Boundary
Properties
Not Part of This Bylaw

0 20 40 80 120 160 Meters

1:4,000

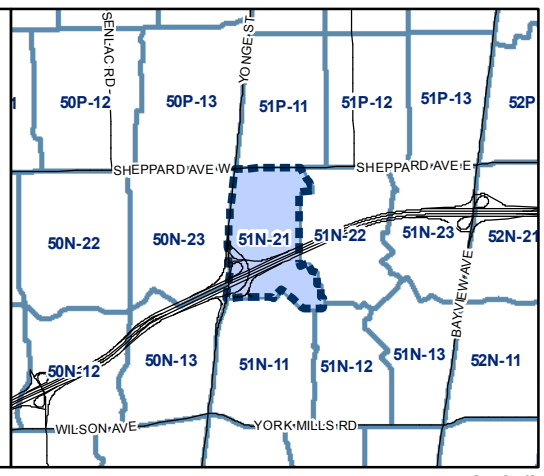

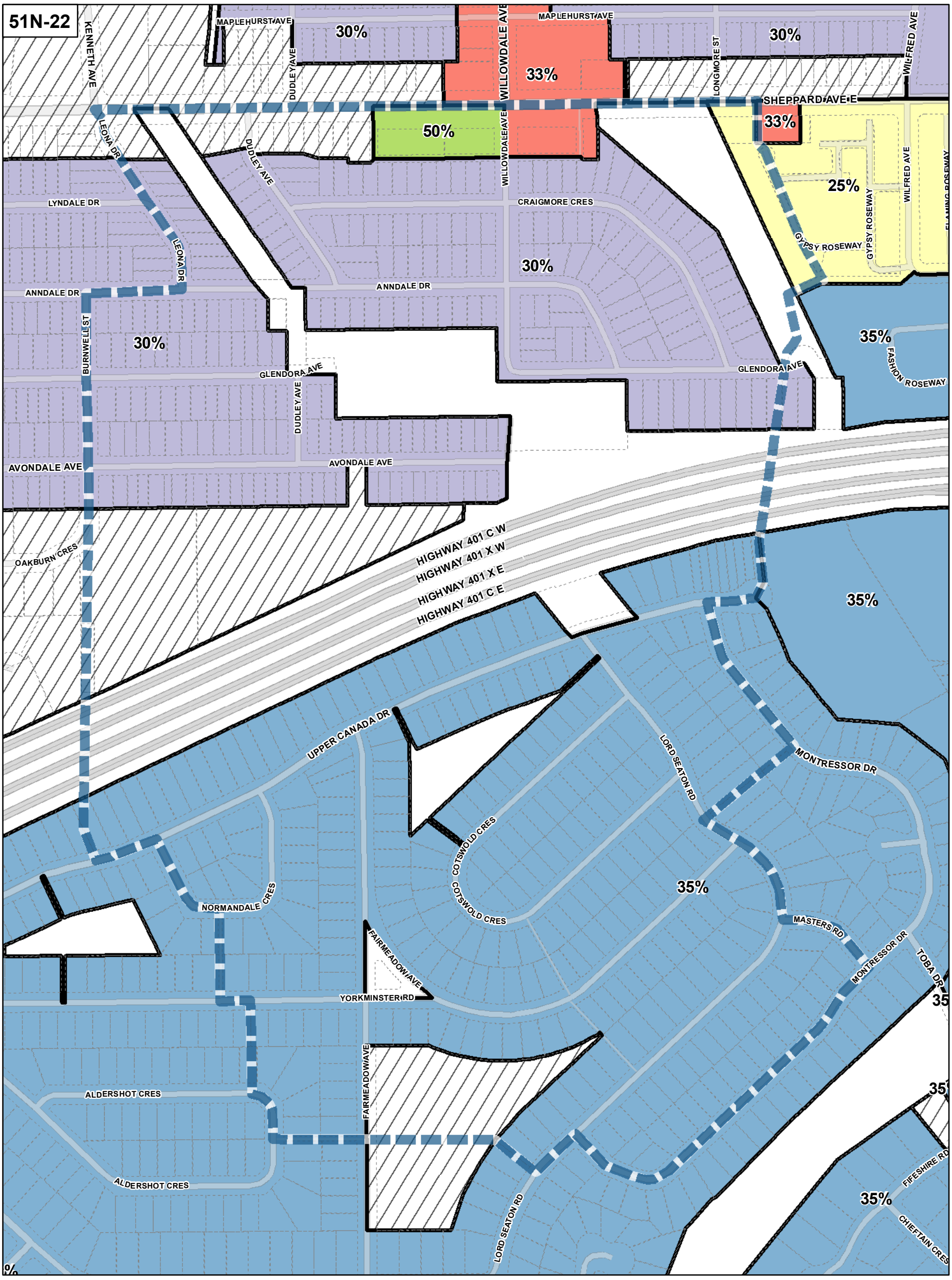

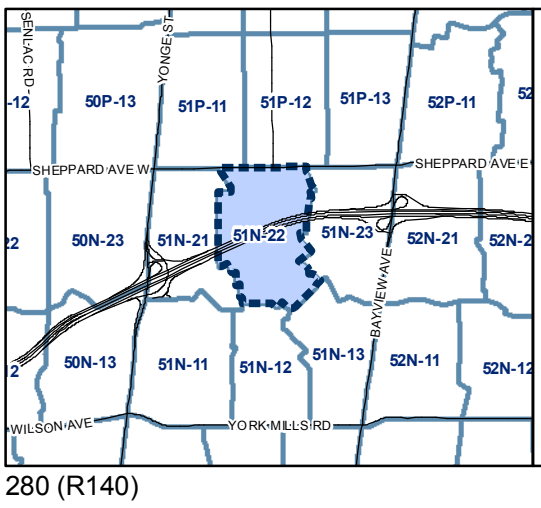

Lot Coverage

20%	35%	65%	Map Sheet Boundary
25%	40%	70%	Properties
30%	50%	75%	Not Part of This Bylaw
33%	55%	80%	

0 20 40 80 120 160 Meters

1:4,000

N

TORONTO City Planning

Lot Coverage Overlay Map

August 2010

Maps must be read together with Zoning Bylaw text

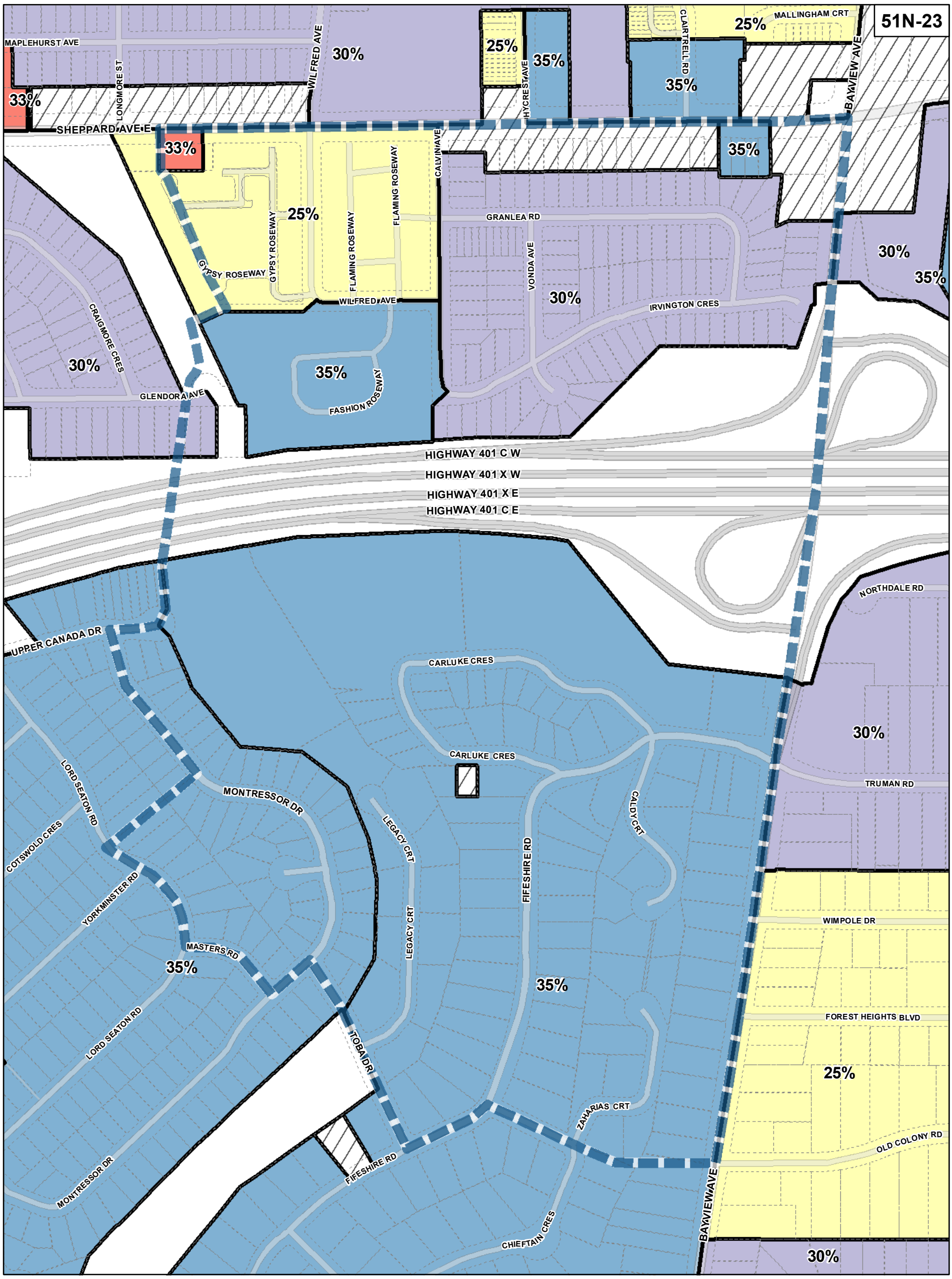

TORONTO City Planning

Lot Coverage Overlay Map

August 2010

Maps must be read together with Zoning Bylaw text

Lot Coverage

20%	35%	65%
25%	40%	70%
30%	50%	75%
33%	55%	80%

Map Sheet Boundary
Properties
Not Part of This Bylaw

0 20 40 80 120 160 Meters

1:4,000

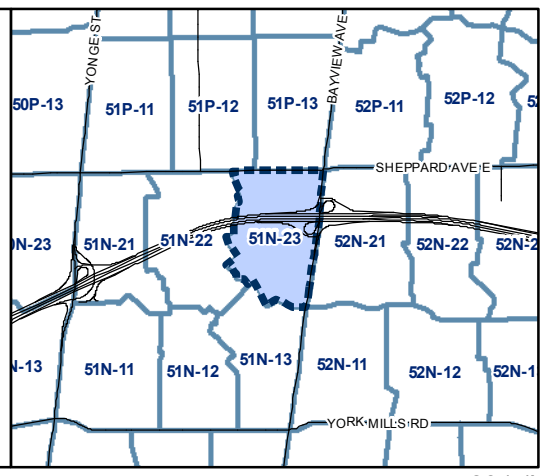

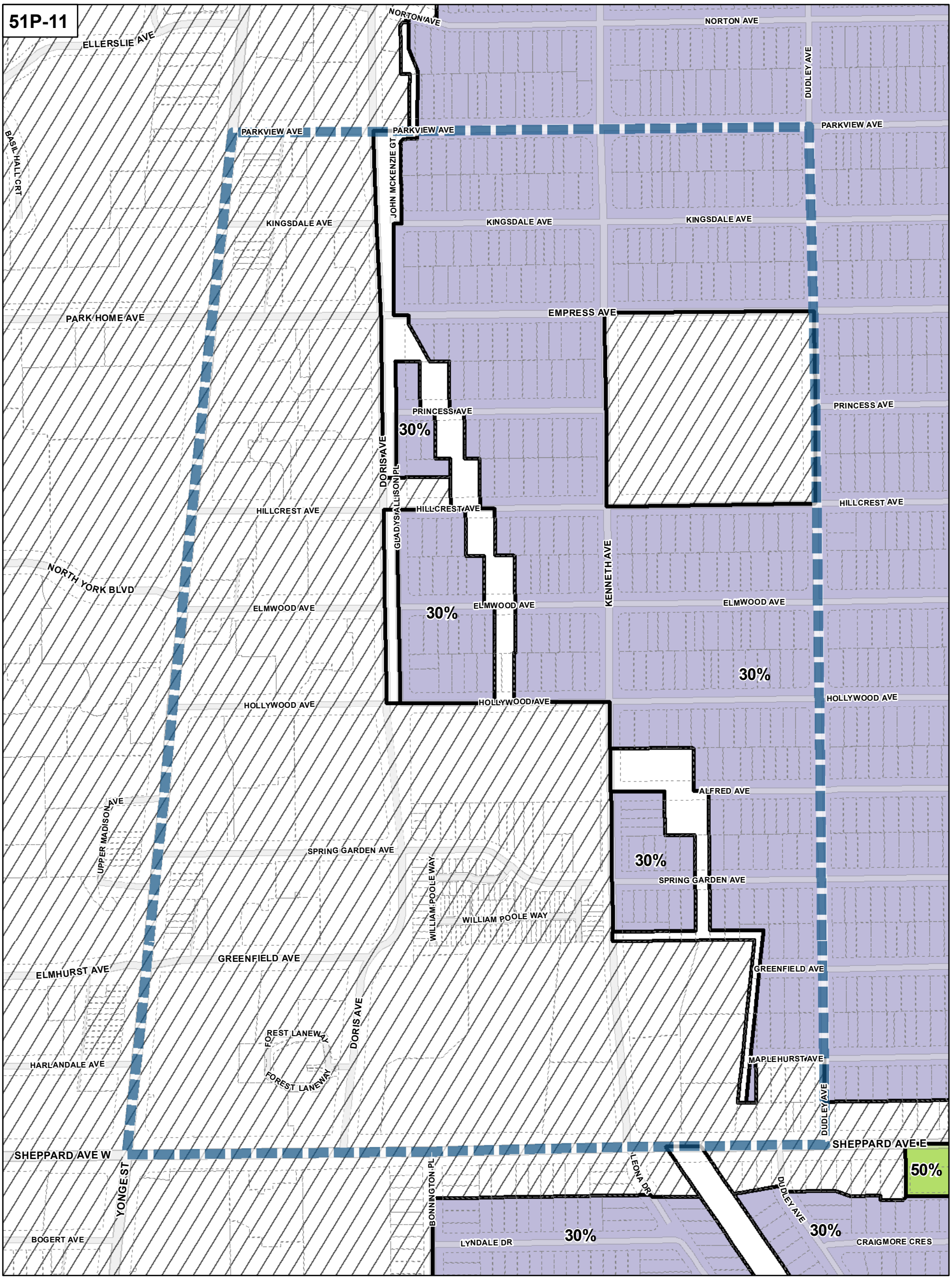

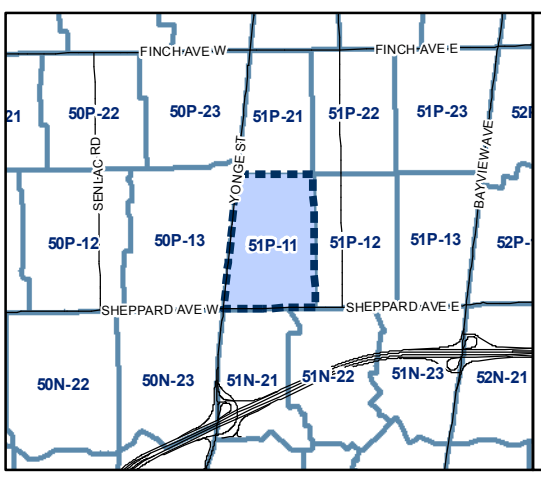

Lot Coverage

20%	35%	65%	Map Sheet Boundary
25%	40%	70%	Properties
30%	50%	75%	Not Part of This Bylaw
33%	55%	80%	

0 20 40 80 120 160 Meters

1:4,000

N

TORONTO City Planning

Lot Coverage Overlay Map

August 2010

Maps must be read together with Zoning Bylaw text

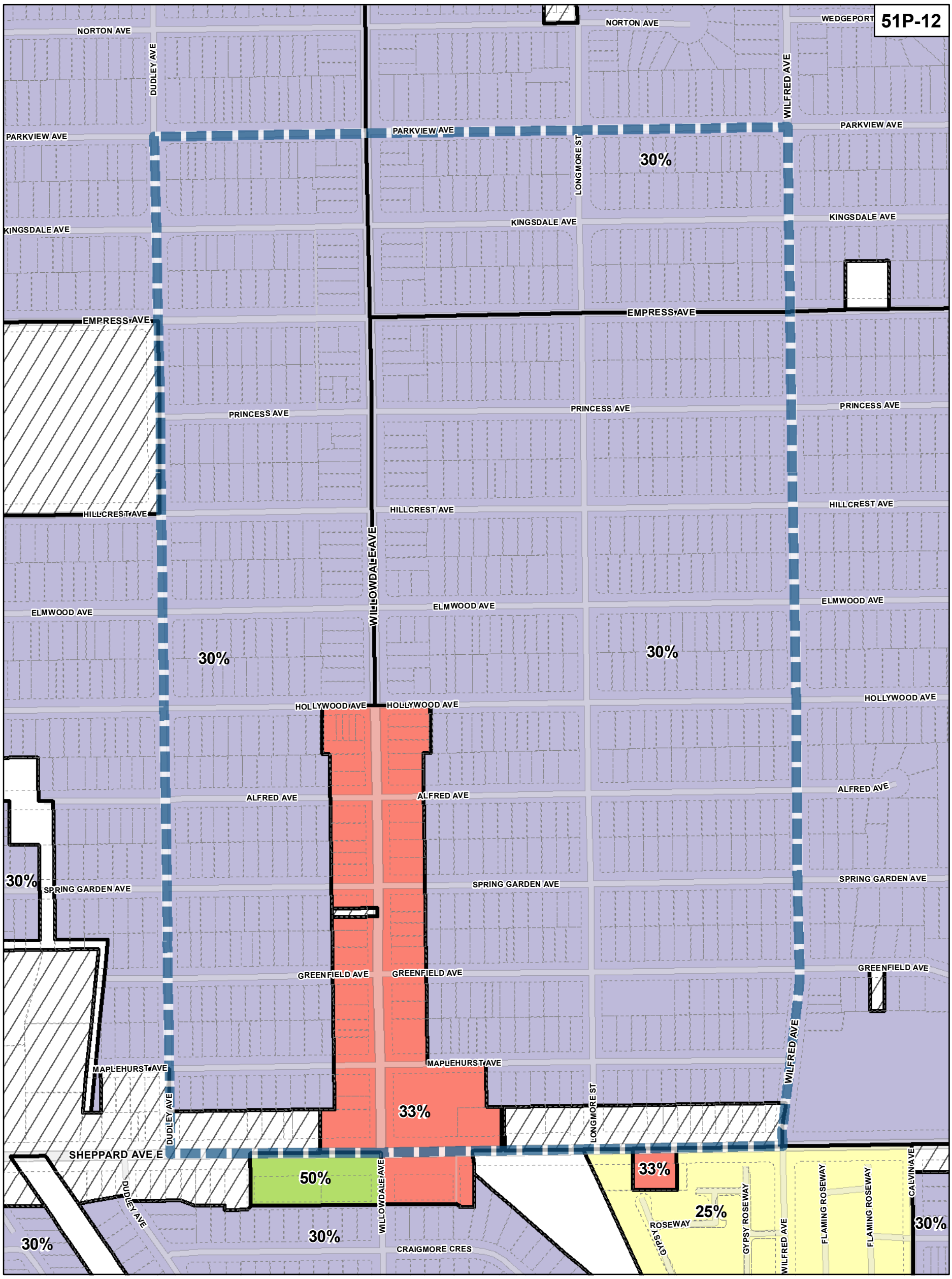

TORONTO City Planning

Lot Coverage Overlay Map

August 2010

Maps must be read together with Zoning Bylaw text

Lot Coverage

20%	35%	65%	Map Sheet Boundary
25%	40%	70%	Properties
30%	50%	75%	Not Part of This Bylaw
33%	55%	80%	

0 20 40 80 120 160 Meters

1:4,000

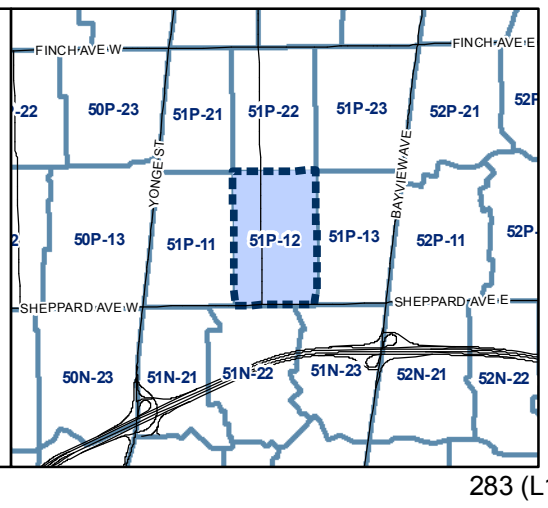

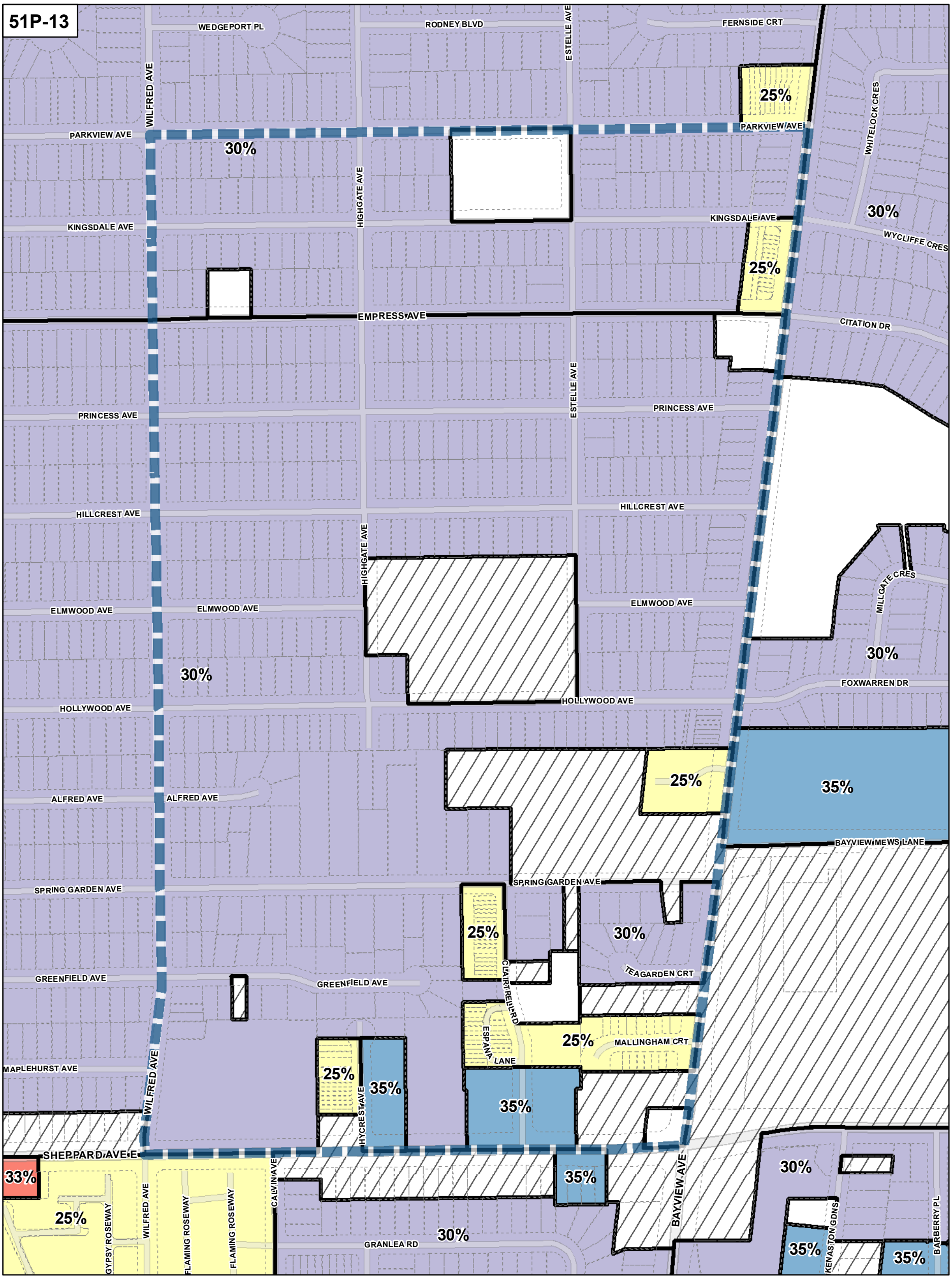

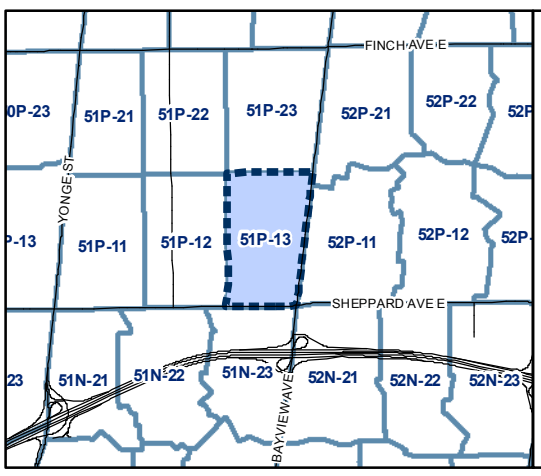

Lot Coverage

20%	35%	65%	Map Sheet Boundary
25%	40%	70%	Properties
30%	50%	75%	Not Part of This Bylaw
33%	55%	80%	

0 20 40 80 120 160 Meters

1:4,000

N

TORONTO City Planning

Lot Coverage Overlay Map

August 2010

Maps must be read together with Zoning Bylaw text

284 (R142)

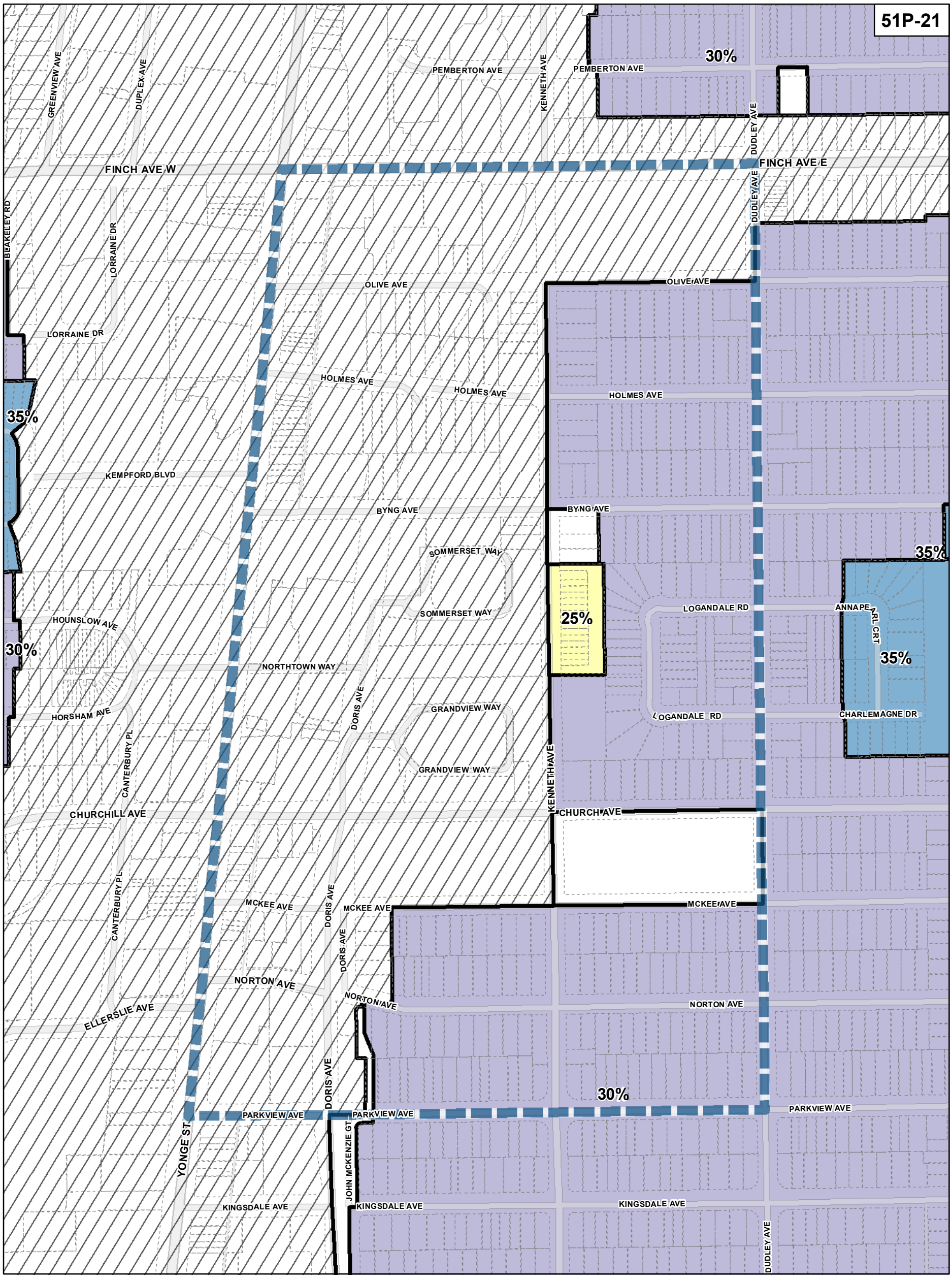

TORONTO City Planning

Lot Coverage Overlay Map

August 2010

Maps must be read together with Zoning Bylaw text

Lot Coverage

20%	35%	65%
25%	40%	70%
30%	50%	75%
33%	55%	80%

Map Sheet Boundary
Properties
Not Part of This Bylaw

0 20 40 80 120 160 Meters

1:4,000

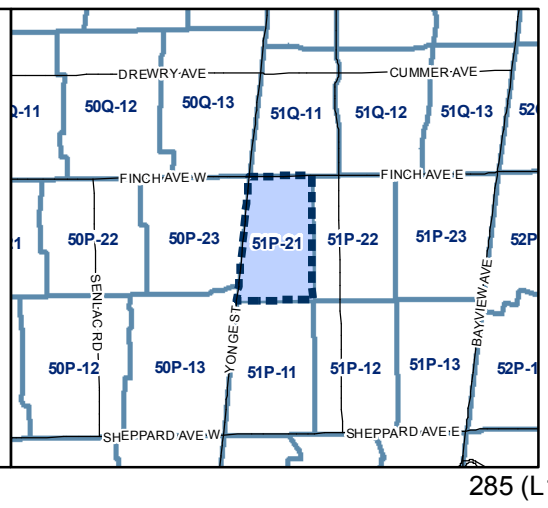

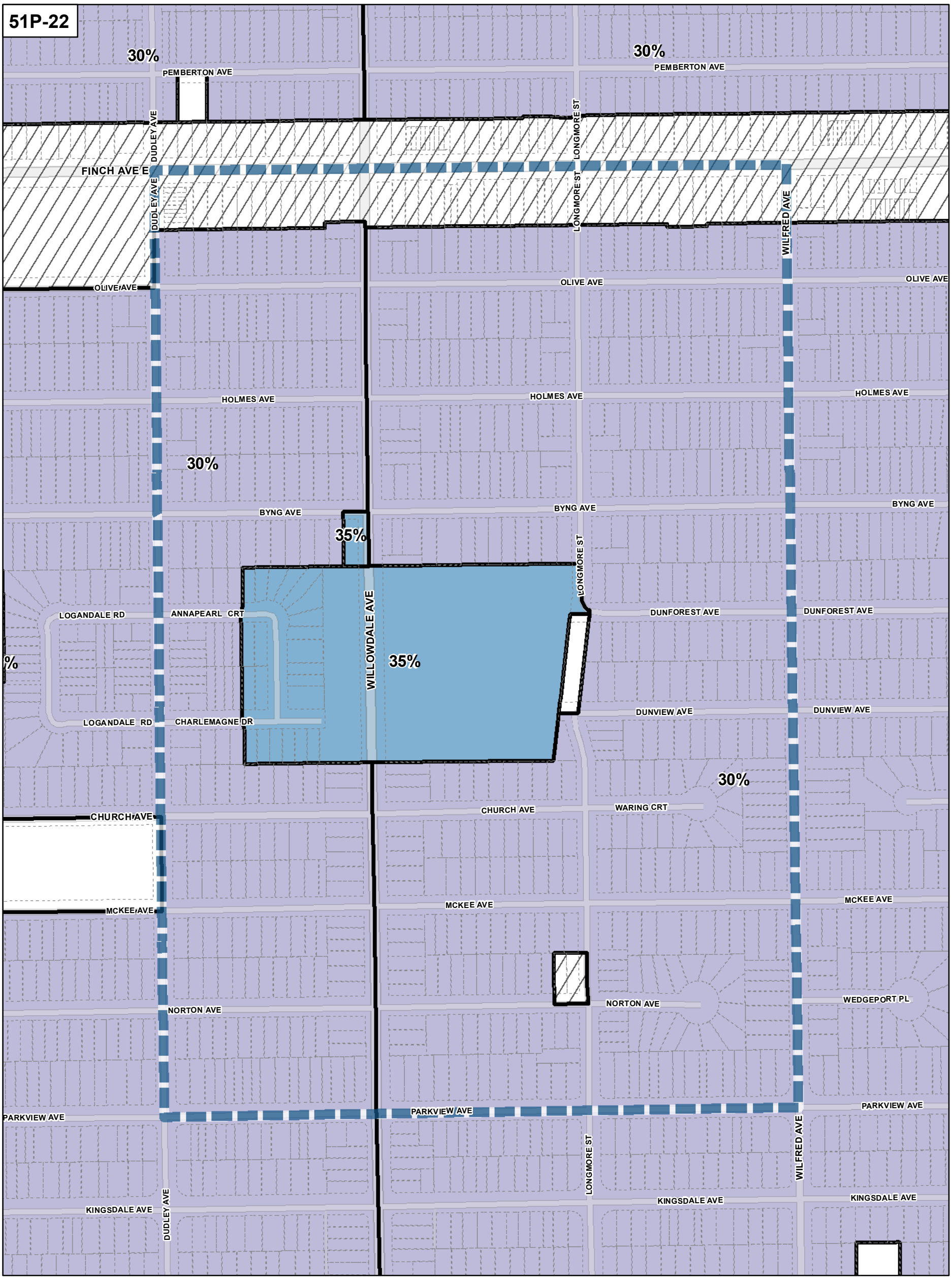

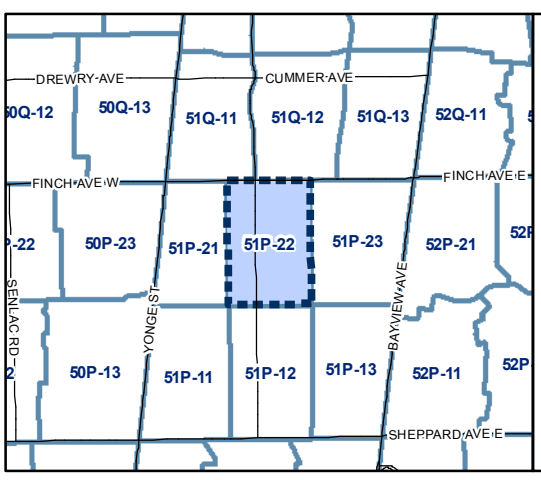

Lot Coverage

20%	35%	65%	Map Sheet Boundary
25%	40%	70%	Properties
30%	50%	75%	Not Part of This Bylaw
33%	55%	80%	

0 20 40 80 120 160 Meters

1:4,000

N

TORONTO City Planning

Lot Coverage Overlay Map

August 2010

Maps must be read together with Zoning Bylaw text

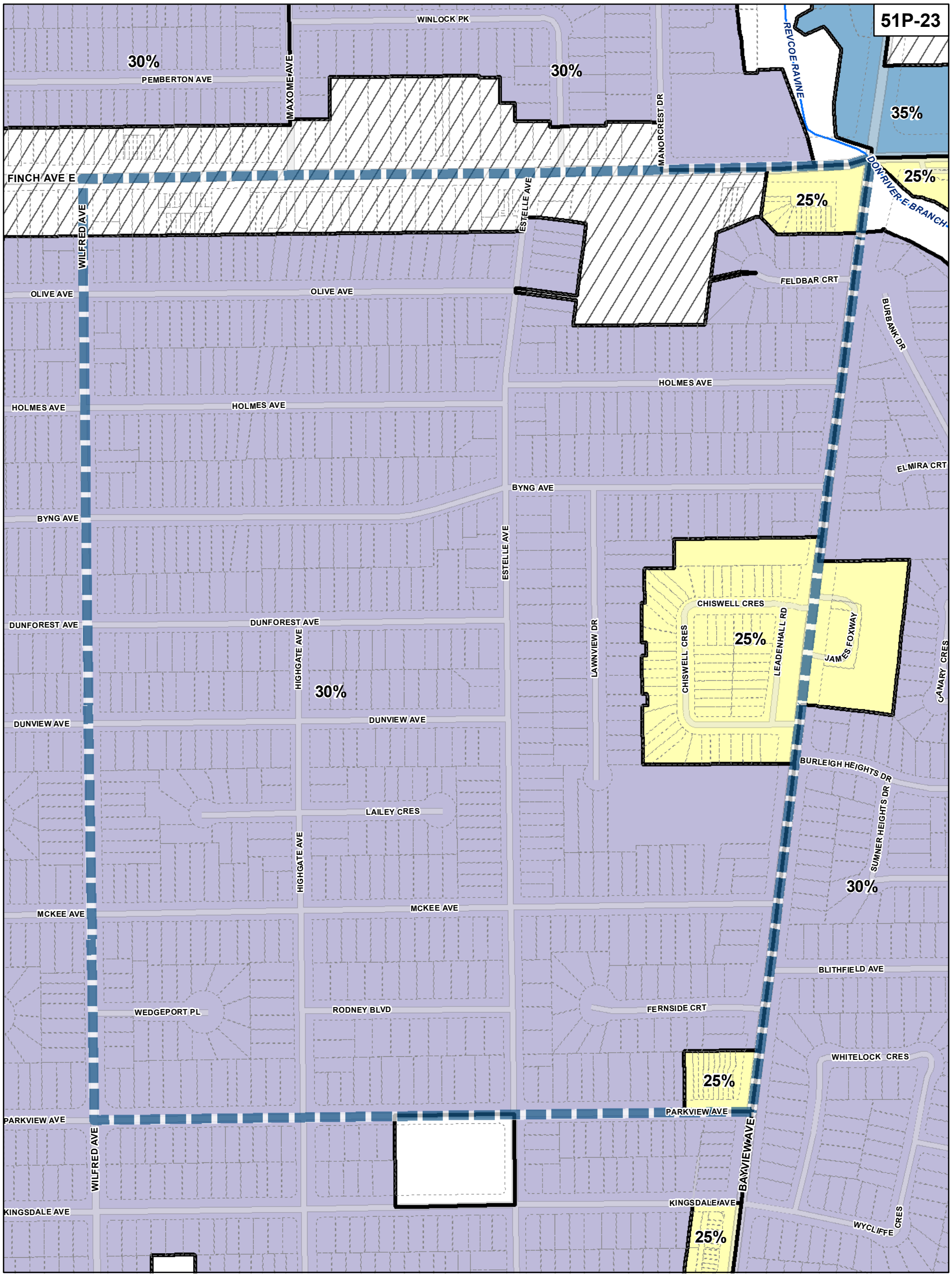

TORONTO City Planning

Lot Coverage Overlay Map

August 2010

Maps must be read together with Zoning Bylaw text

Lot Coverage

20%	35%	65%
25%	40%	70%
30%	50%	75%
33%	55%	80%

Map Sheet Boundary

Properties

Not Part of This Bylaw

0 20 40 80 120 160 Meters

1:4,000

N

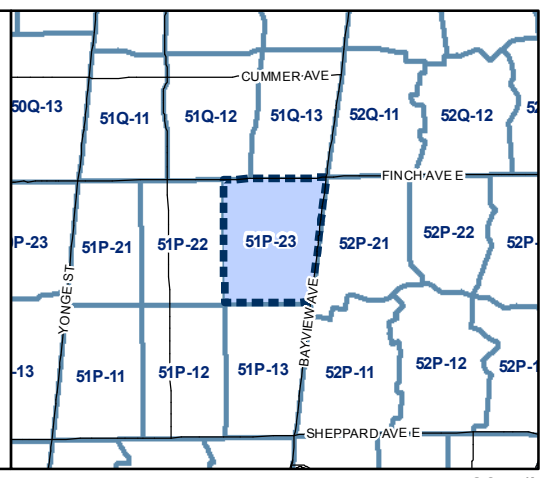

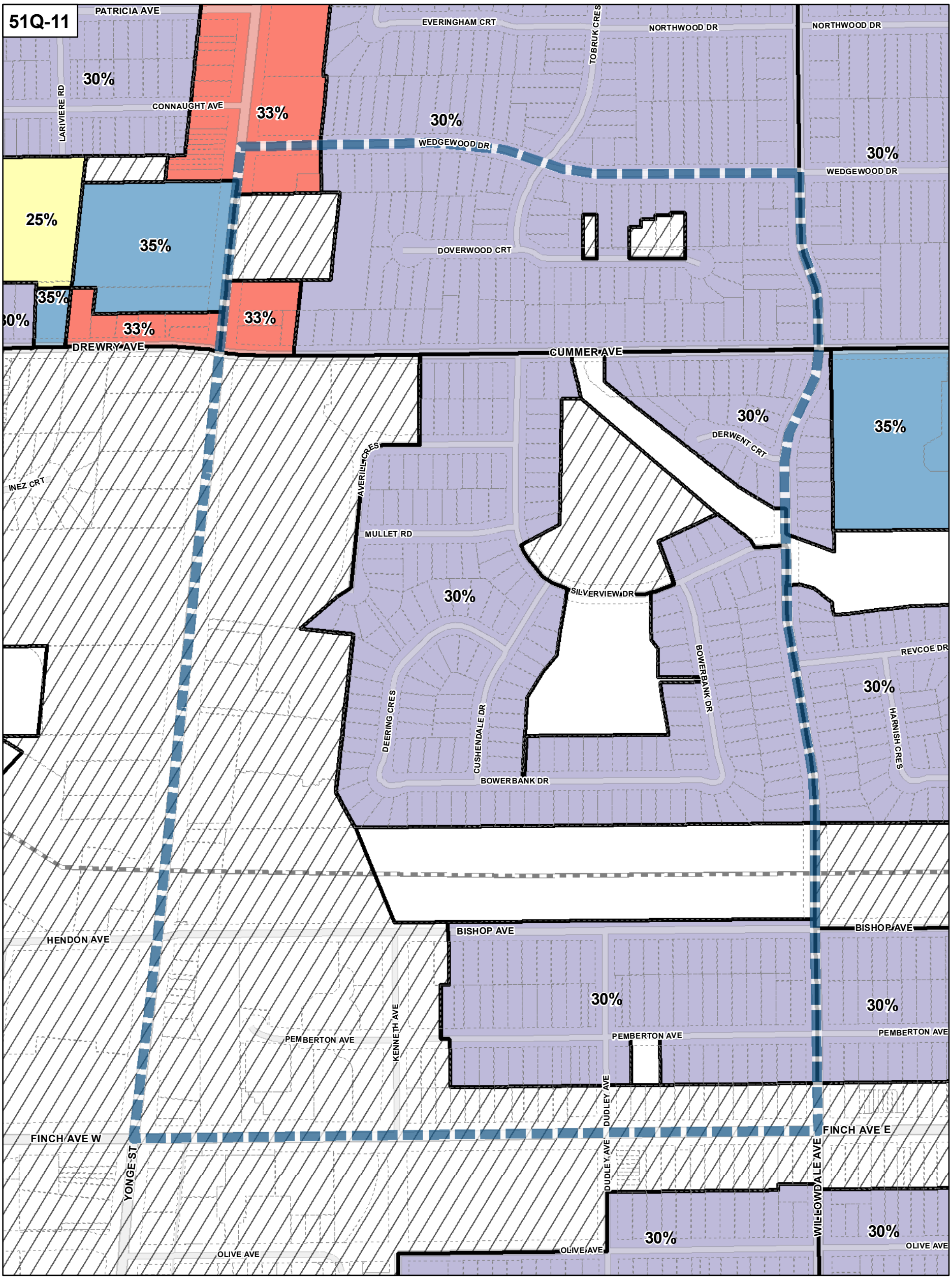

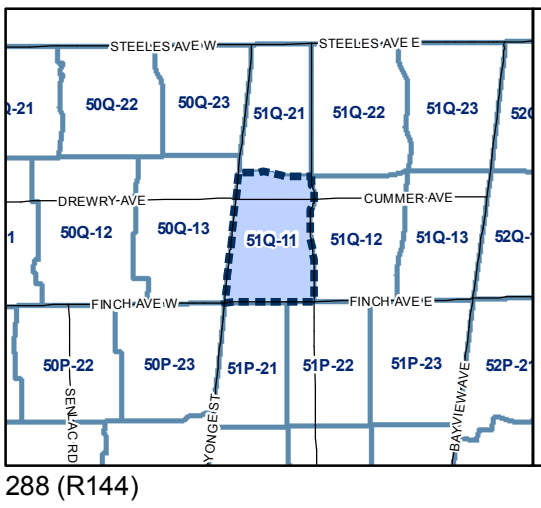

Lot Coverage

20%	35%	65%	Map Sheet Boundary
25%	40%	70%	Properties
30%	50%	75%	Not Part of This Bylaw
33%	55%	80%	

0 20 40 80 120 160 Meters

1:4,000

N

TORONTO City Planning

Lot Coverage Overlay Map

August 2010

Maps must be read together with Zoning Bylaw text