

TORONTO City Planning

Lot Coverage Overlay Map

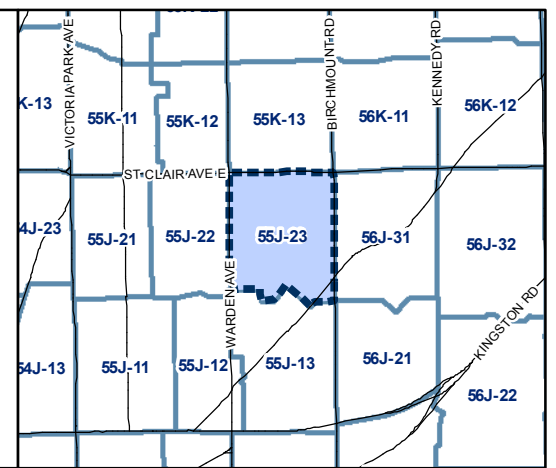
August 2010
 Maps must be read together with Zoning Bylaw text

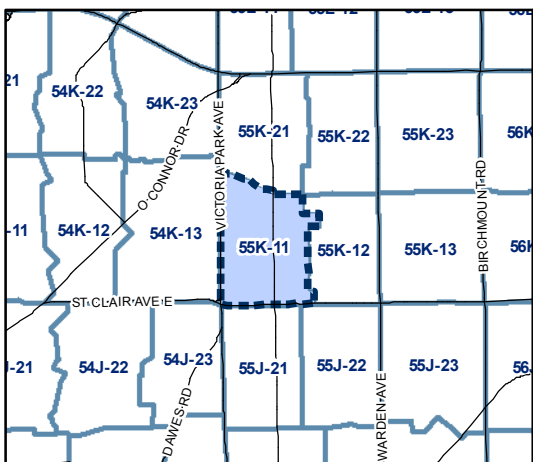
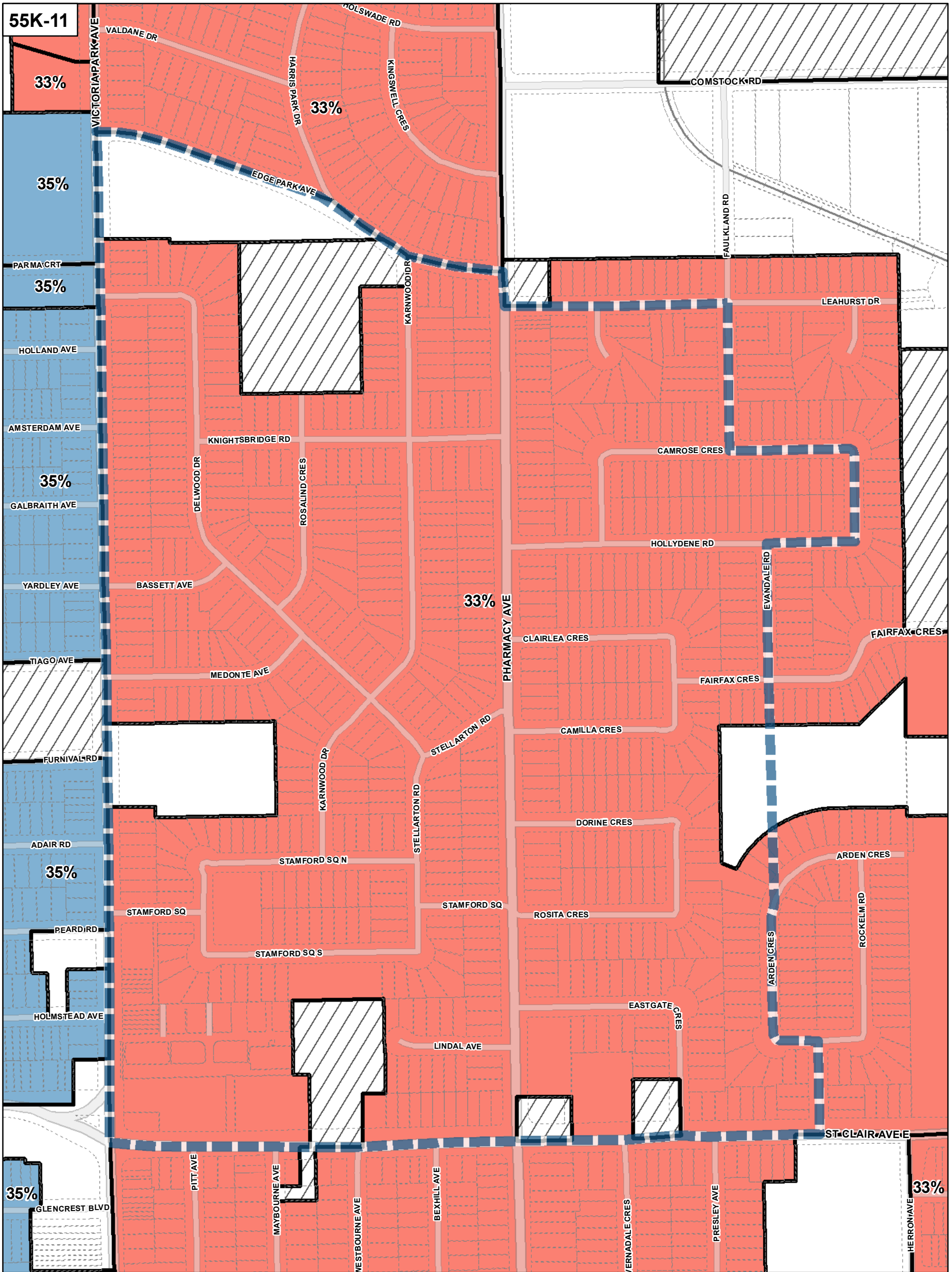
Lot Coverage

	20%		35%		65%	Map Sheet Boundary Properties Not Part of This Bylaw
	25%		40%		70%	
	30%		50%		75%	
	33%		55%		80%	

0 20 40 80 120 160 Meters

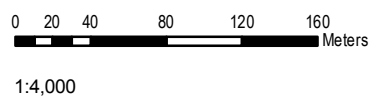
1:4,000





Lot Coverage

20%	35%	65%	Map Sheet Boundary
25%	40%	70%	
30%	50%	75%	Not Part of This Bylaw
33%	55%	80%	

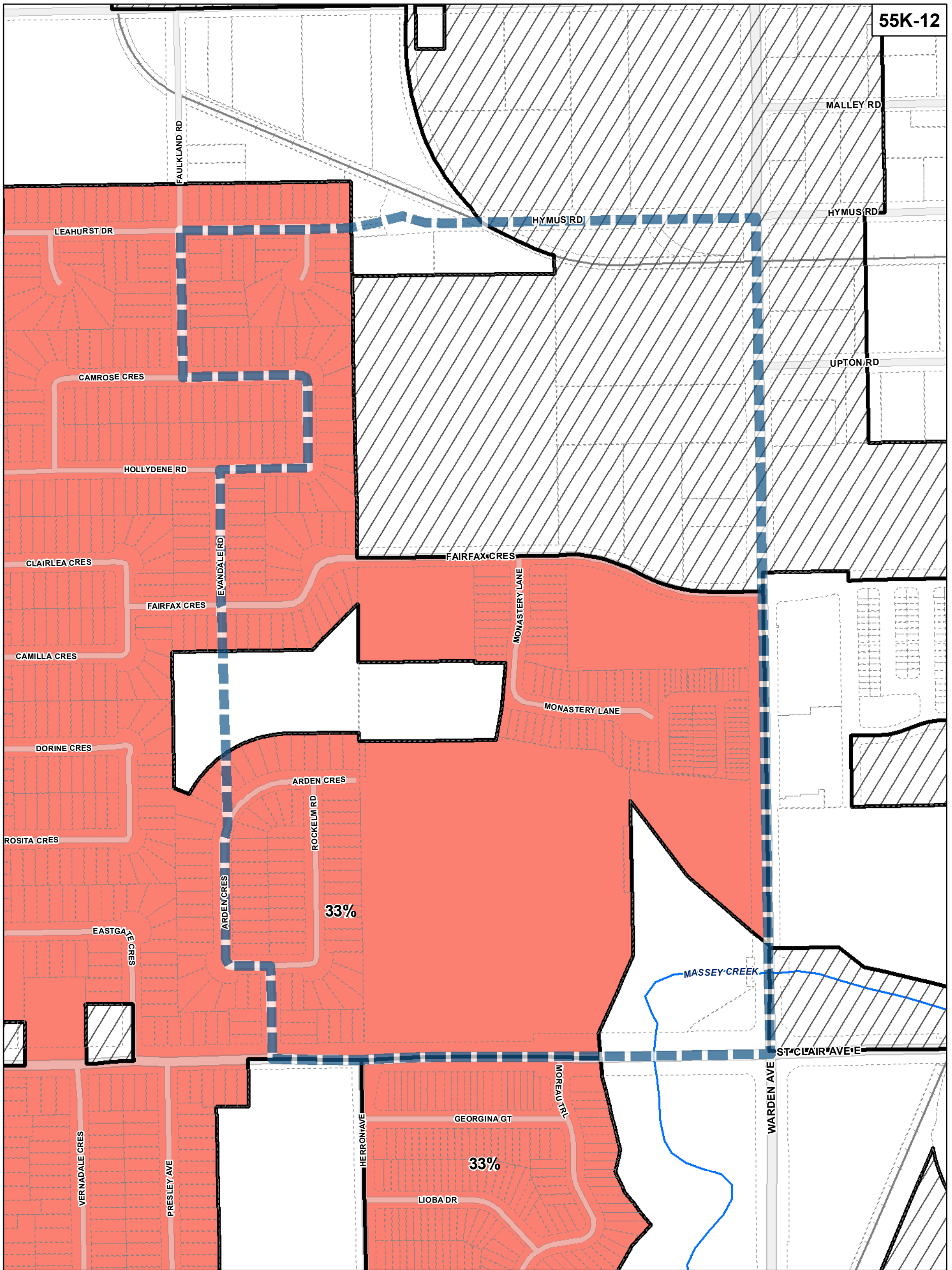


TORONTO City Planning

Lot Coverage Overlay Map

August 2010

Maps must be read together with Zoning Bylaw text



TORONTO City Planning

Lot Coverage Overlay Map

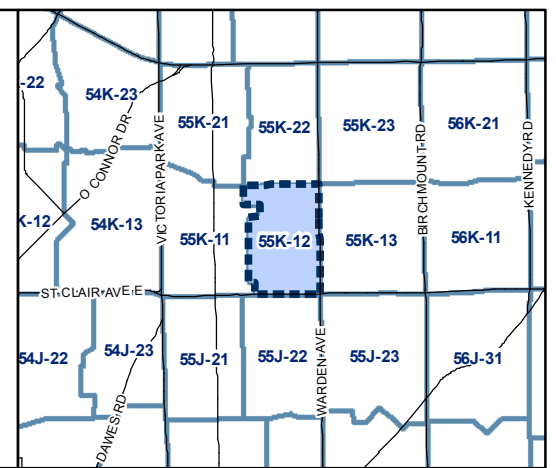
August 2010
Maps must be read together with Zoning Bylaw text

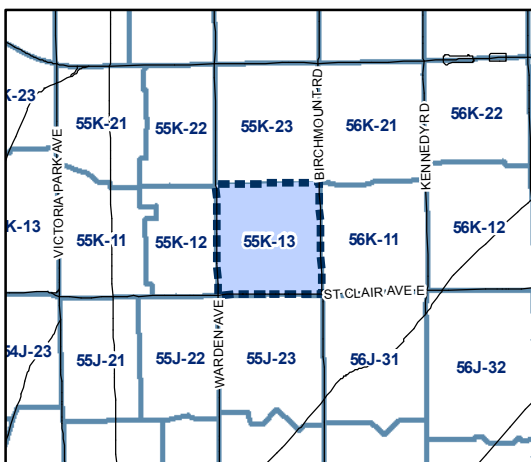
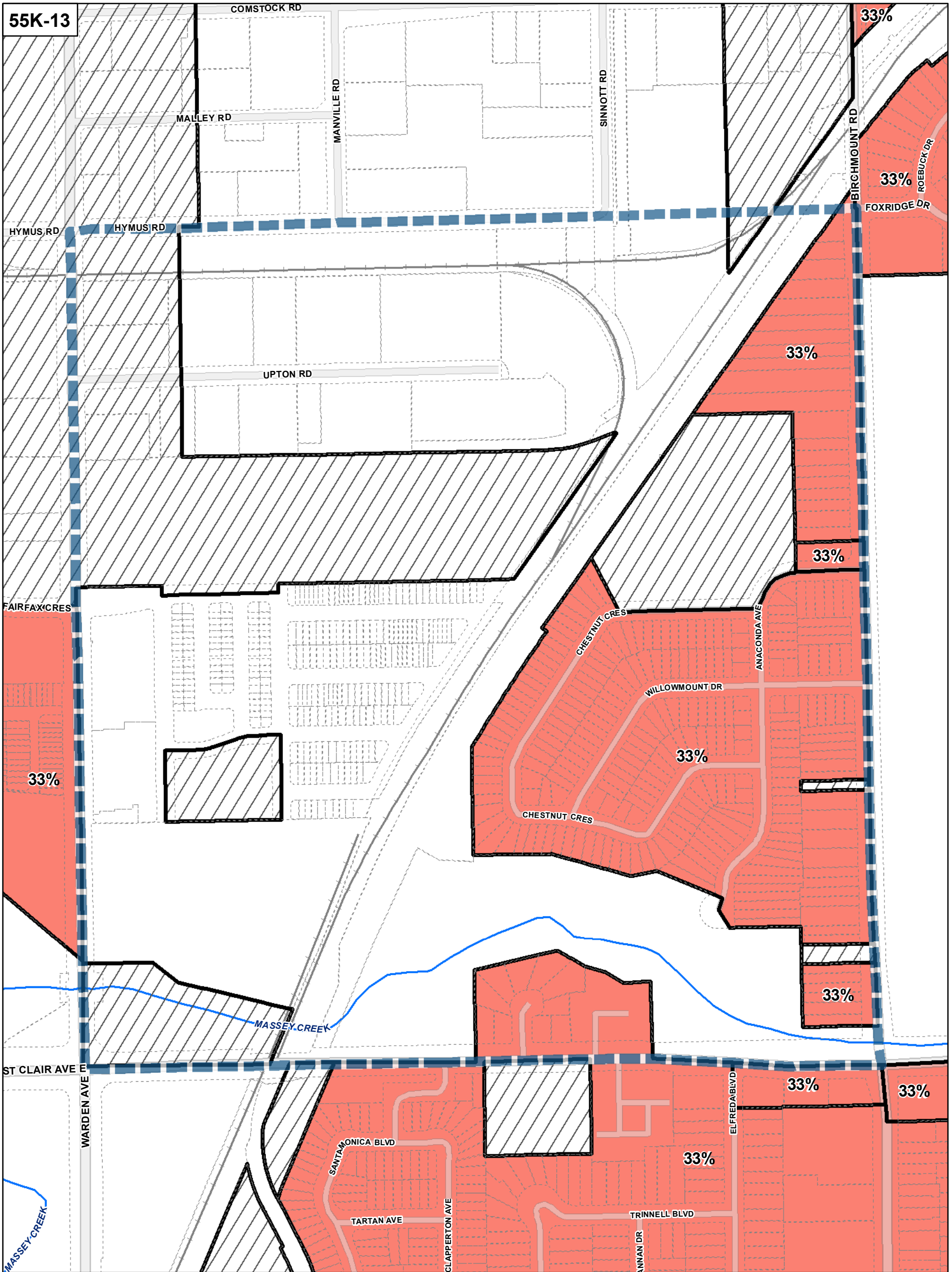
Lot Coverage

	20%		35%		65%		Map Sheet Boundary
	25%		40%		70%		Properties
	30%		50%		75%		Not Part of This Bylaw
	33%		55%		80%		

0 20 40 80 120 160 Meters

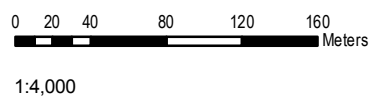
1:4,000





Lot Coverage

20%	35%	65%	Map Sheet Boundary
25%	40%	70%	Properties
30%	50%	75%	Not Part of This Bylaw
33%	55%	80%	

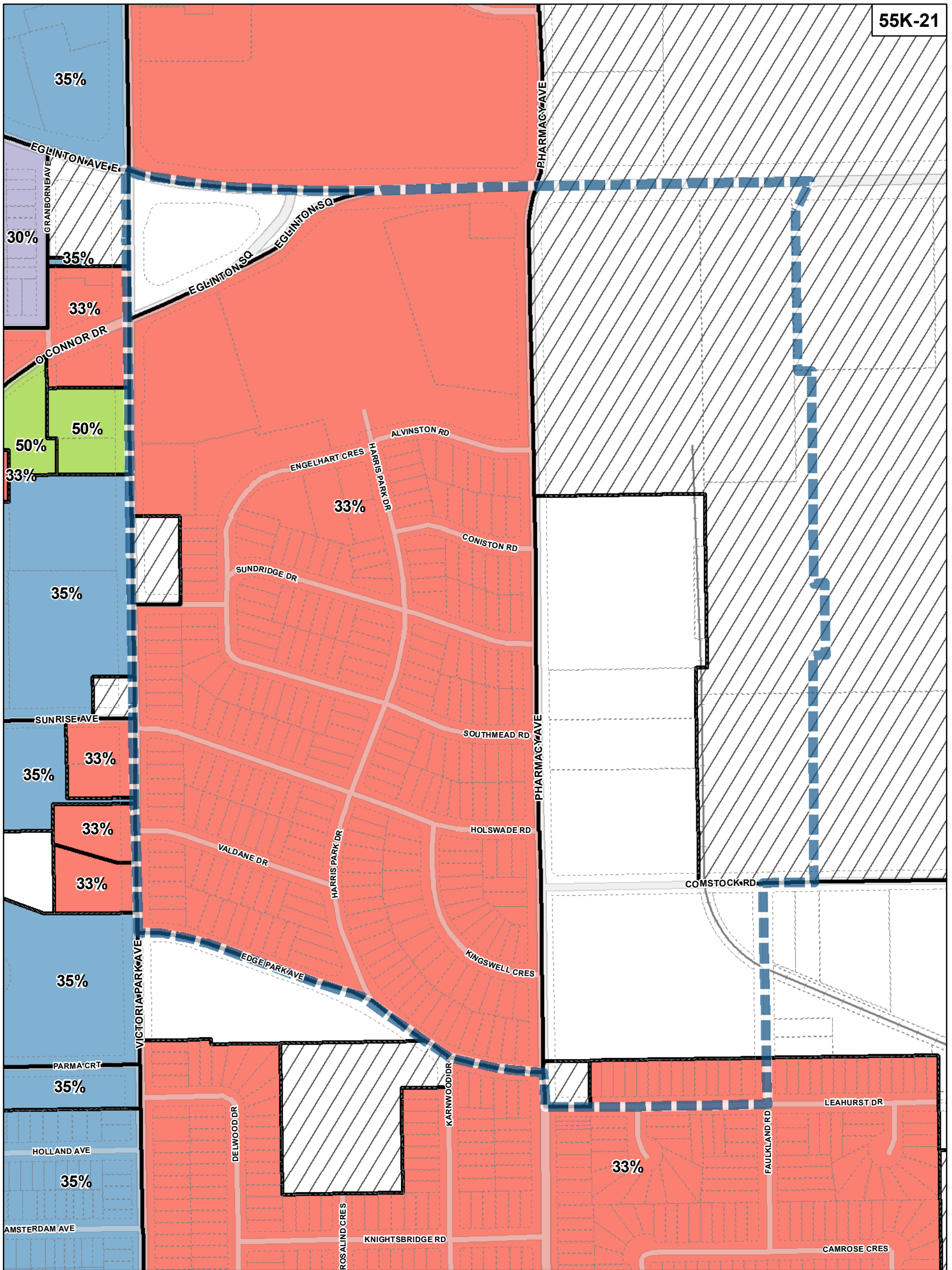


TORONTO City Planning

Lot Coverage Overlay Map

August 2010

Maps must be read together with Zoning Bylaw text



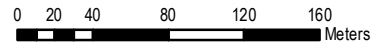
Lot Coverage Overlay Map

August 2010

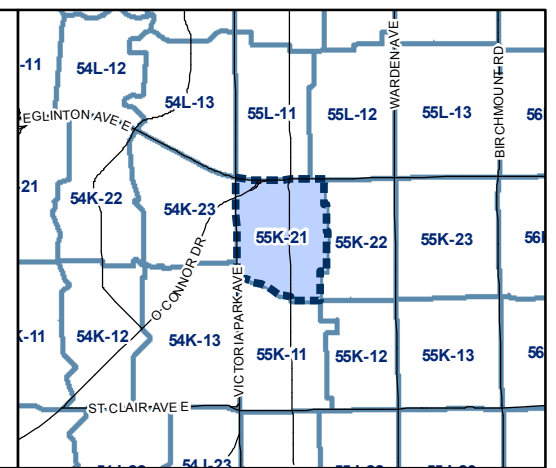
Maps must be read together with Zoning Bylaw text

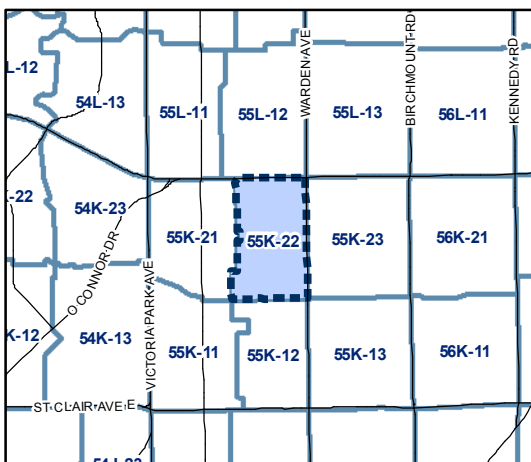
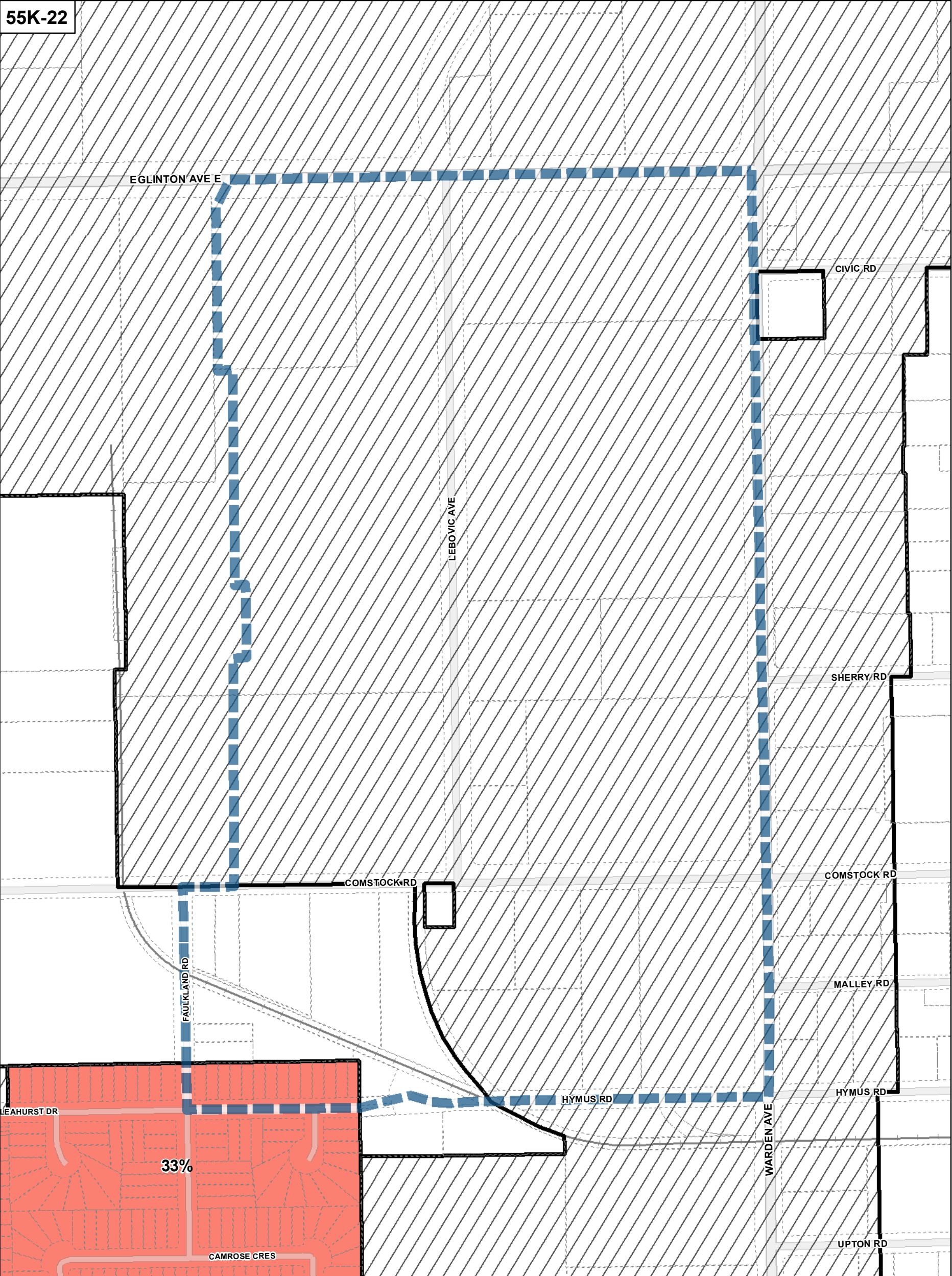
Lot Coverage

	20%		35%		65%		Map Sheet Boundary
	25%		40%		70%		Properties
	30%		50%		75%		Not Part of This Bylaw
	33%		55%		80%		



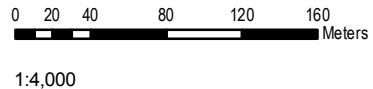
1:4,000





Lot Coverage

20%	35%	65%	Map Sheet Boundary
25%	40%	70%	Properties
30%	50%	75%	Not Part of This Bylaw
33%	55%	80%	

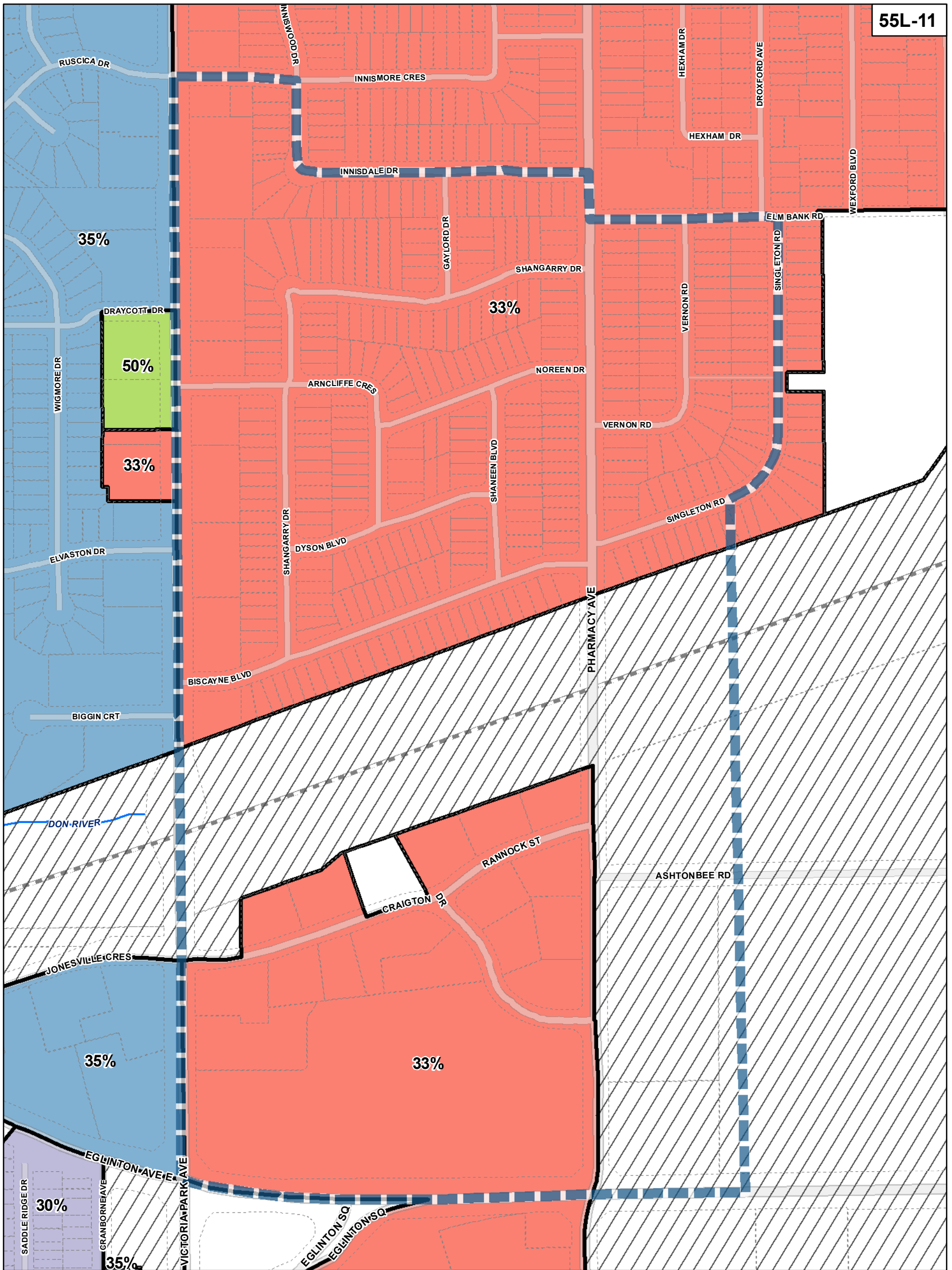


TORONTO City Planning

Lot Coverage Overlay Map

August 2010

Maps must be read together with Zoning Bylaw text



55L-11

35%

50%

33%

33%

33%

30%

35%

TORONTO City Planning


Lot Coverage Overlay Map

August 2010

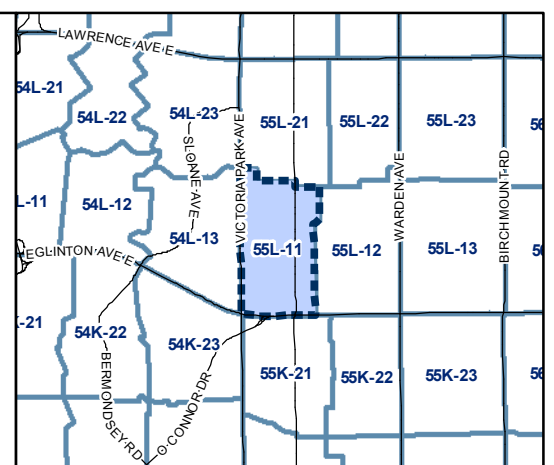
Maps must be read together with Zoning Bylaw text

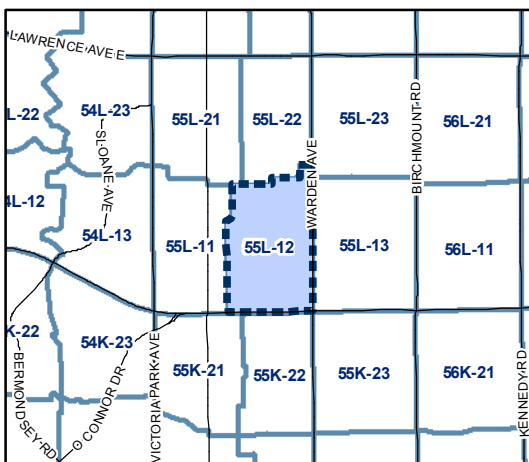
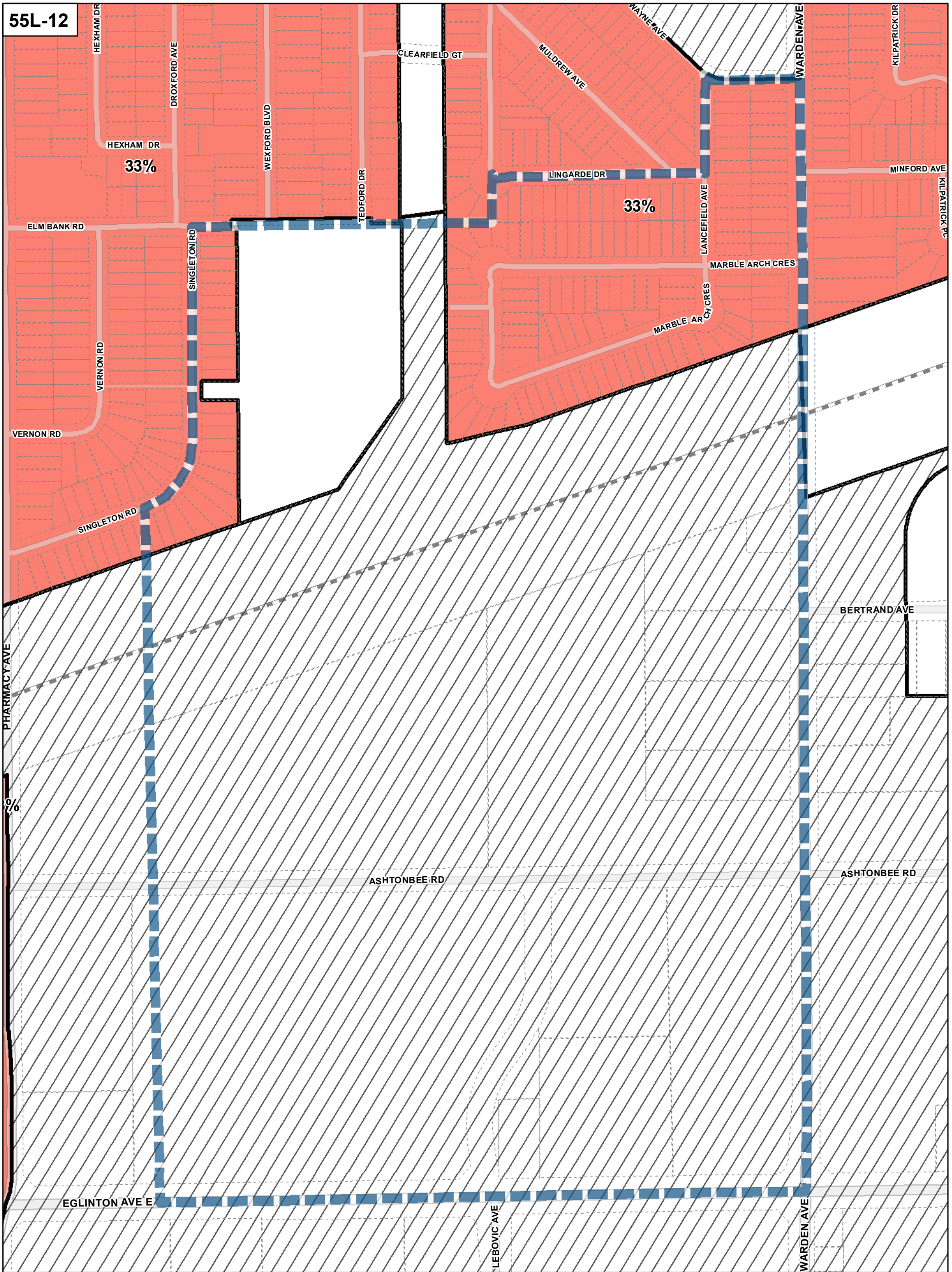
Lot Coverage

	20%		35%		65%		Map Sheet Boundary
	25%		40%		70%		Properties
	30%		50%		75%		Not Part of This Bylaw
	33%		55%		80%		


















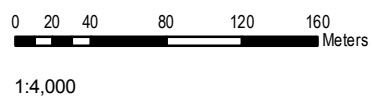
1:4,000





Lot Coverage

 20%	 35%	 65%	 Map Sheet Boundary
 25%	 40%	 70%	 Properties
 30%	 50%	 75%	 Not Part of This Bylaw
 33%	 55%	 80%	

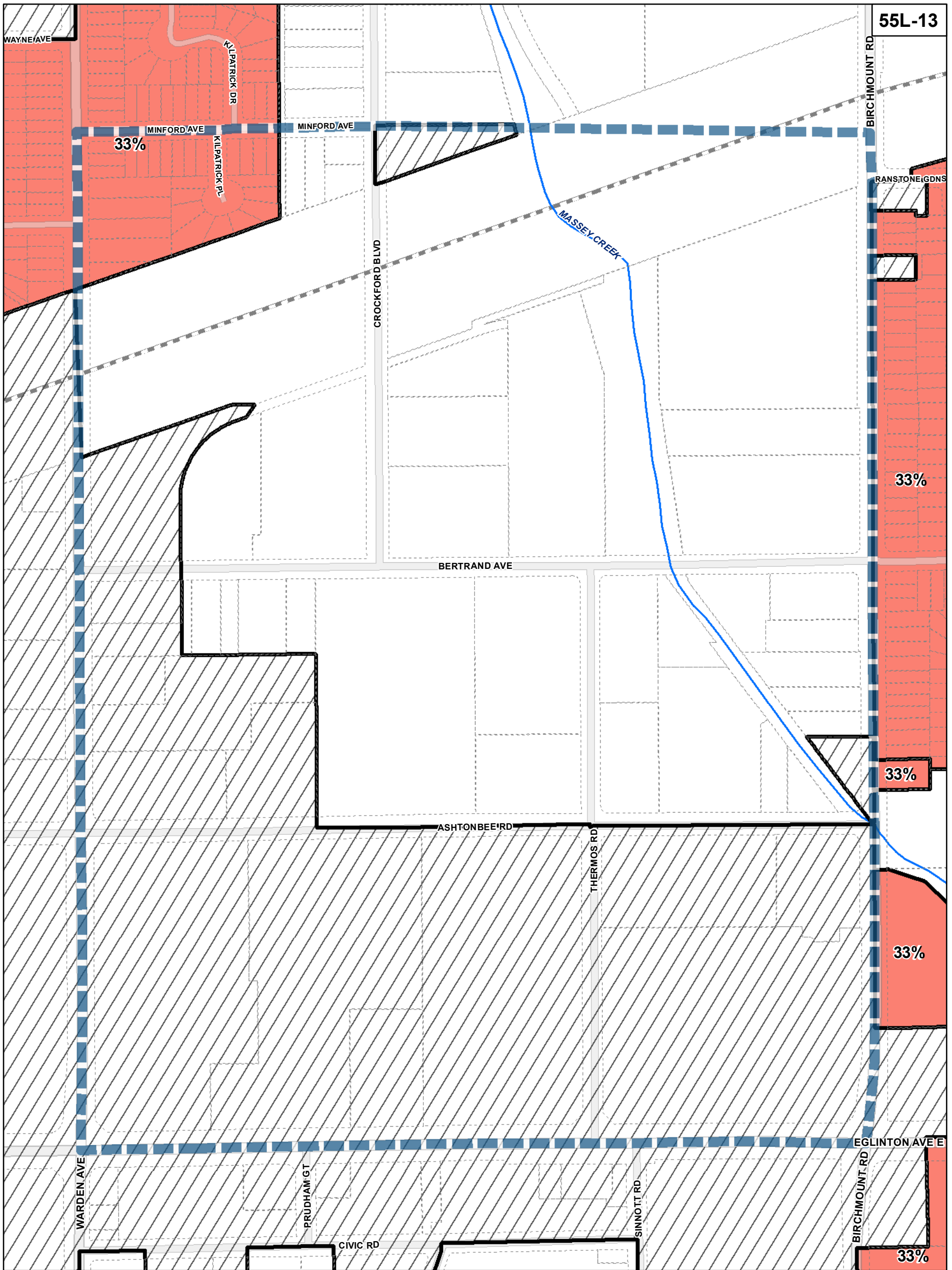


 **TORONTO** City Planning

Lot Coverage Overlay Map

August 2010

Maps must be read together with Zoning Bylaw text



TORONTO City Planning

Lot Coverage Overlay Map

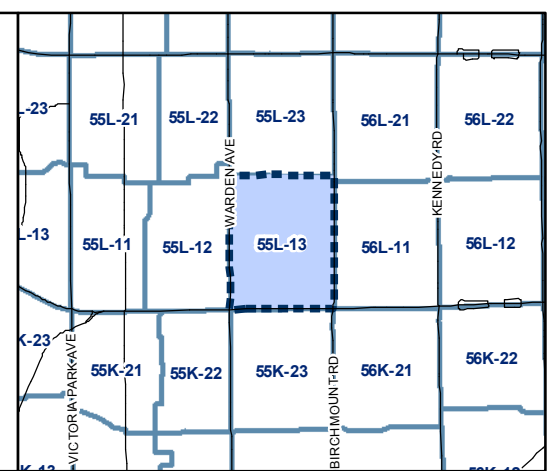
August 2010
 Maps must be read together with Zoning Bylaw text

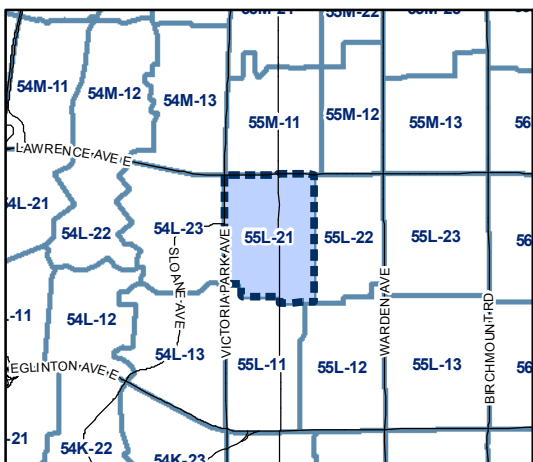
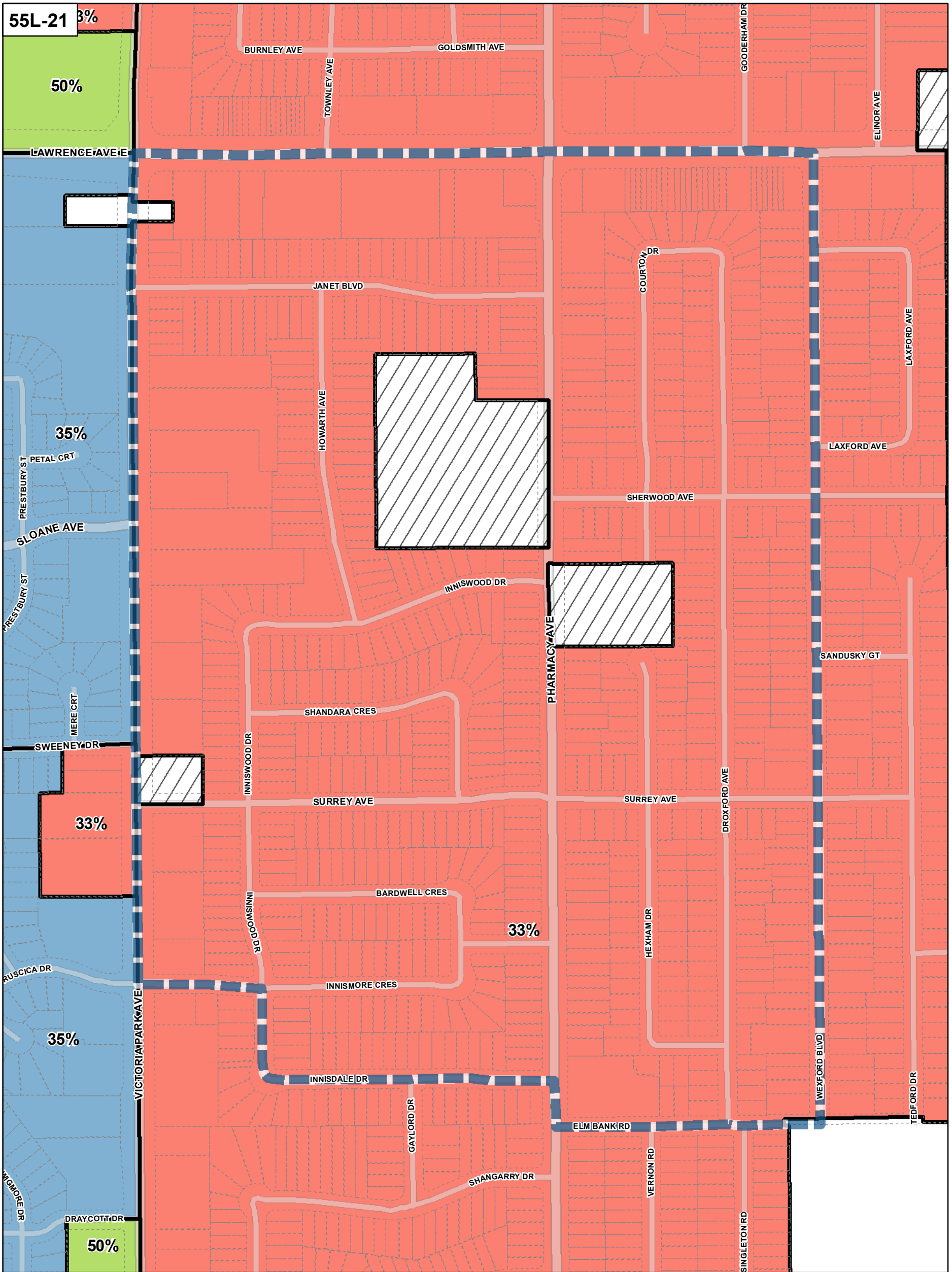
Lot Coverage

	20%		35%		65%		Map Sheet Boundary
	25%		40%		70%		Properties
	30%		50%		75%		Not Part of This Bylaw
	33%		55%		80%		

0 20 40 80 120 160 Meters

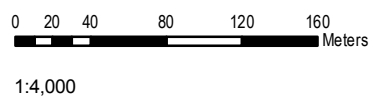
1:4,000





Lot Coverage

	20%		35%		65%		Map Sheet Boundary
	25%		40%		70%		Properties
	30%		50%		75%		Not Part of This Bylaw
	33%		55%		80%		

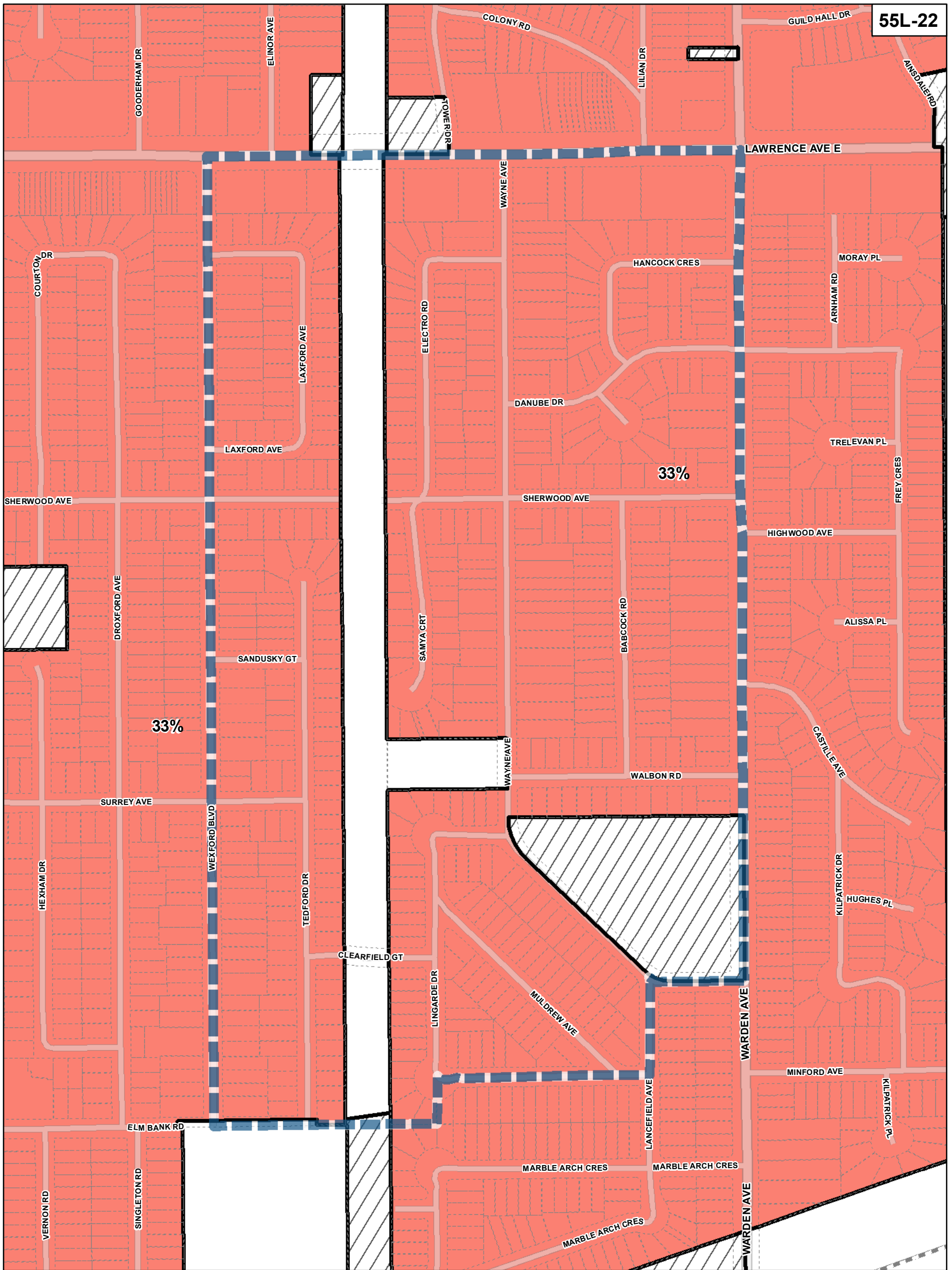


TORONTO City Planning

Lot Coverage Overlay Map

August 2010

Maps must be read together with Zoning Bylaw text



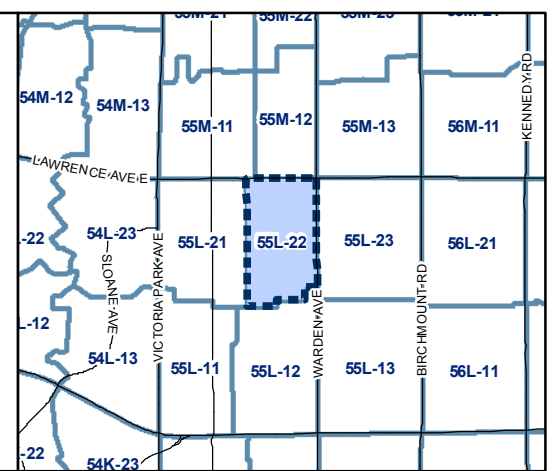
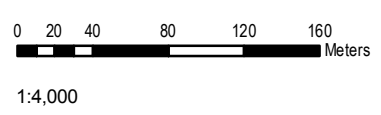
Toronto City Planning

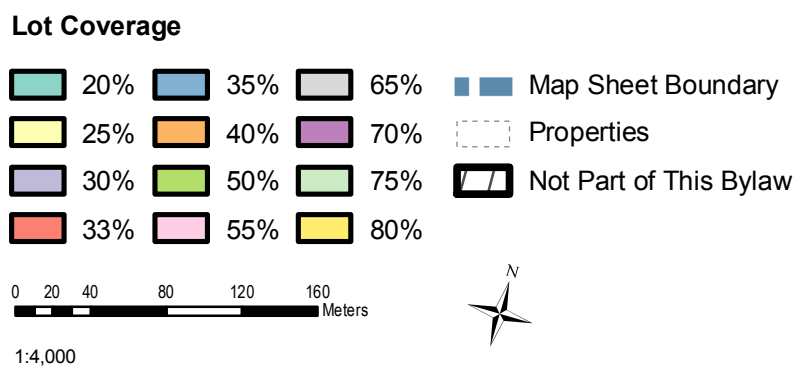
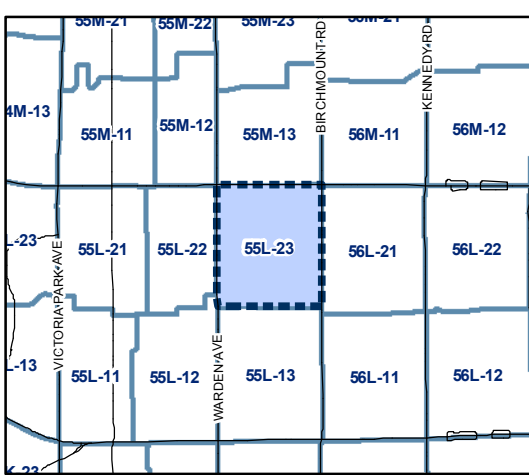
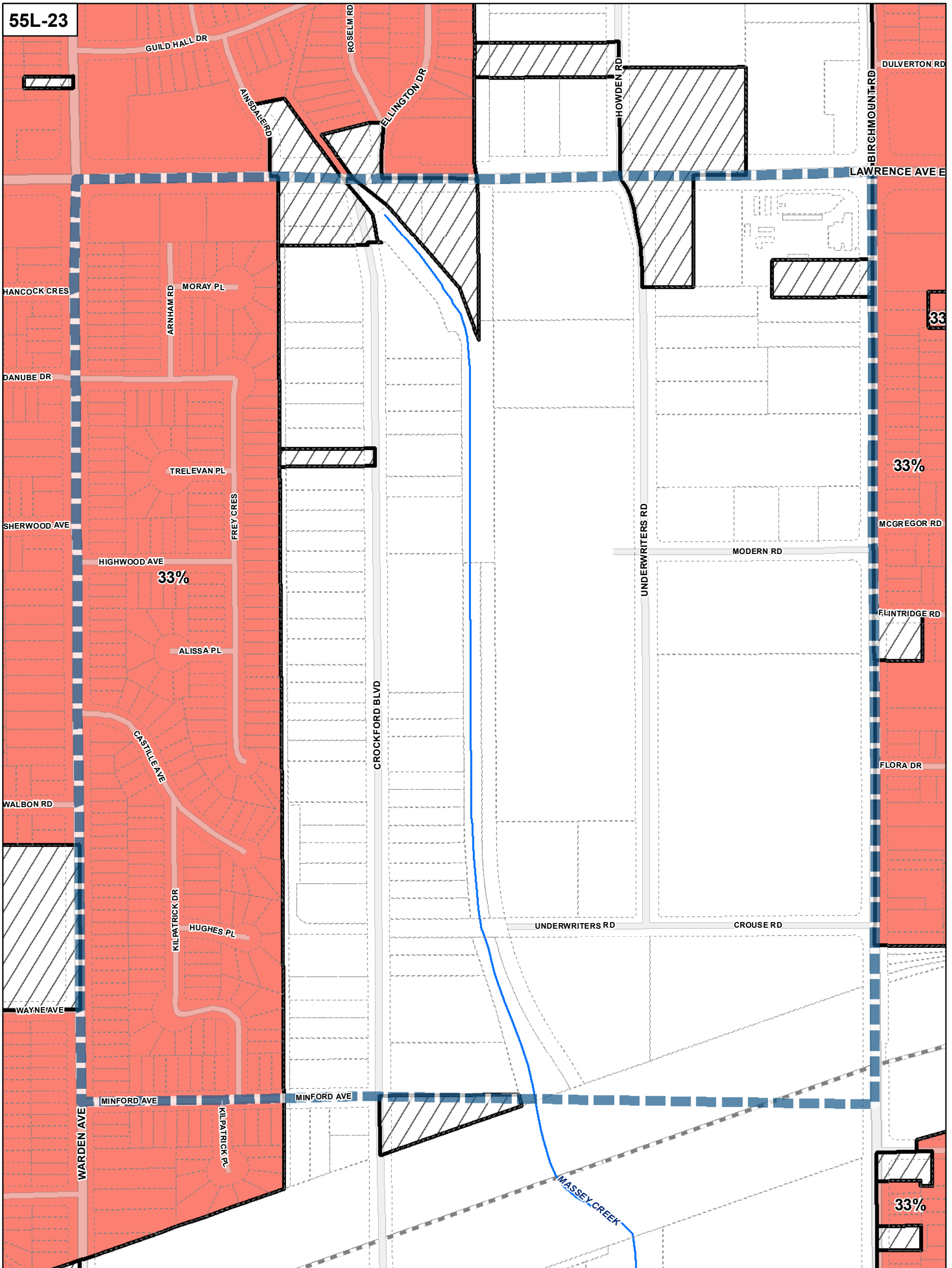
Lot Coverage Overlay Map

August 2010
Maps must be read together with Zoning Bylaw text

Lot Coverage

	20%		35%		65%		Map Sheet Boundary
	25%		40%		70%		Properties
	30%		50%		75%		Not Part of This Bylaw
	33%		55%		80%		

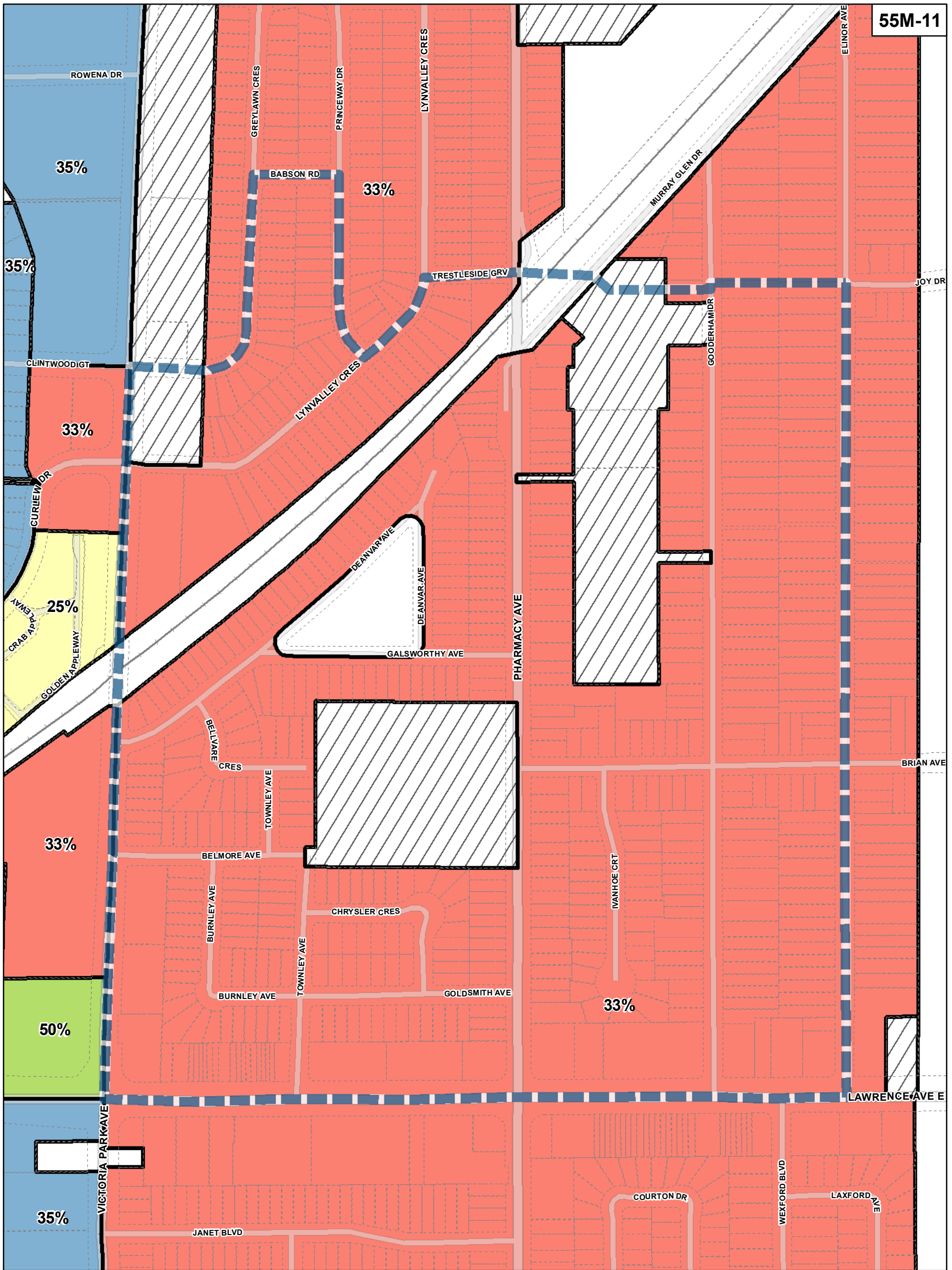




TORONTO City Planning

Lot Coverage Overlay Map

August 2010
 Maps must be read together with Zoning Bylaw text




Lot Coverage Overlay Map

August 2010

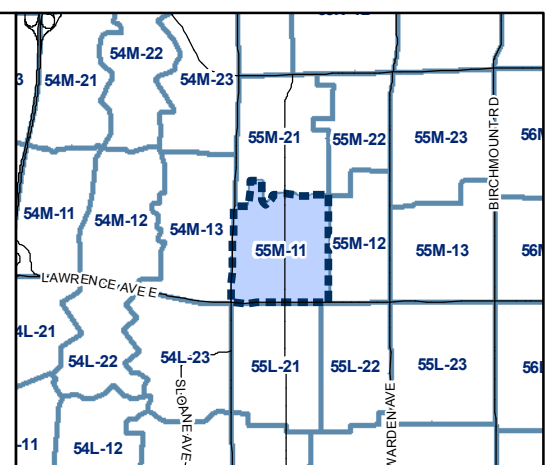
Maps must be read together with Zoning Bylaw text

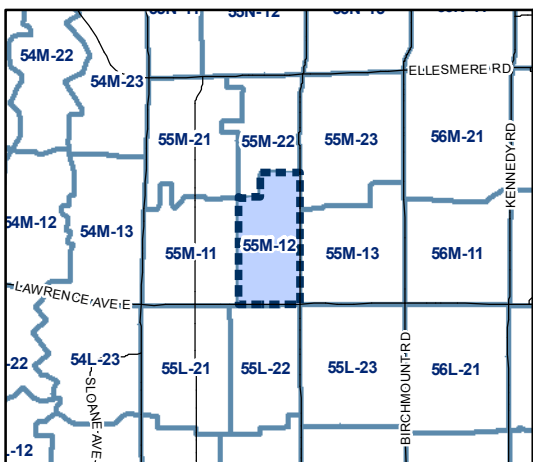
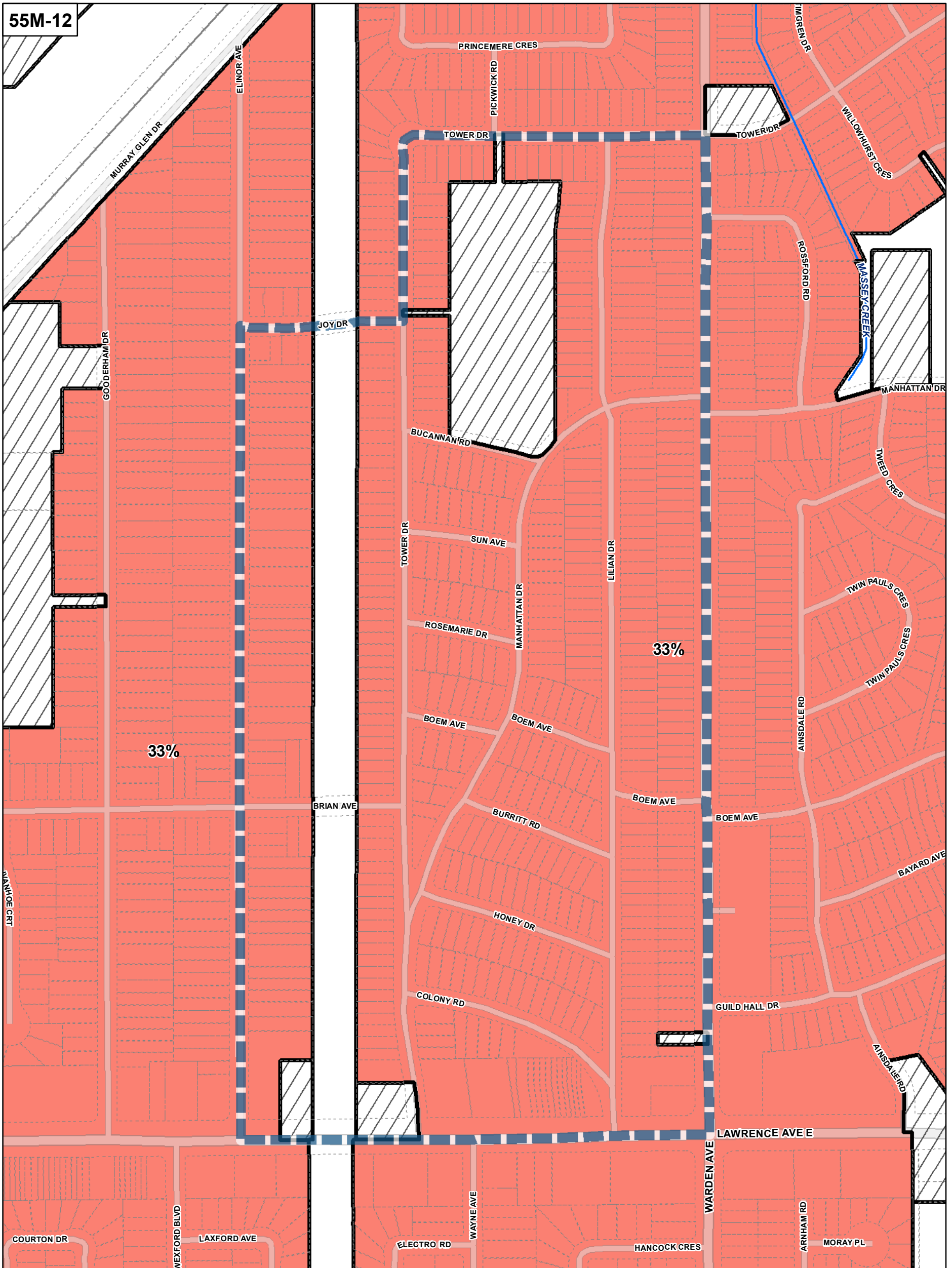
Lot Coverage

- | | | | | | | | |
|--|-----|--|-----|--|-----|--|------------------------|
| | 20% | | 35% | | 65% | | Map Sheet Boundary |
| | 25% | | 40% | | 70% | | Properties |
| | 30% | | 50% | | 75% | | Not Part of This Bylaw |
| | 33% | | 55% | | 80% | | |



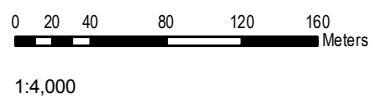
1:4,000





Lot Coverage

20%	35%	65%	Map Sheet Boundary
25%	40%	70%	Properties
30%	50%	75%	Not Part of This Bylaw
33%	55%	80%	

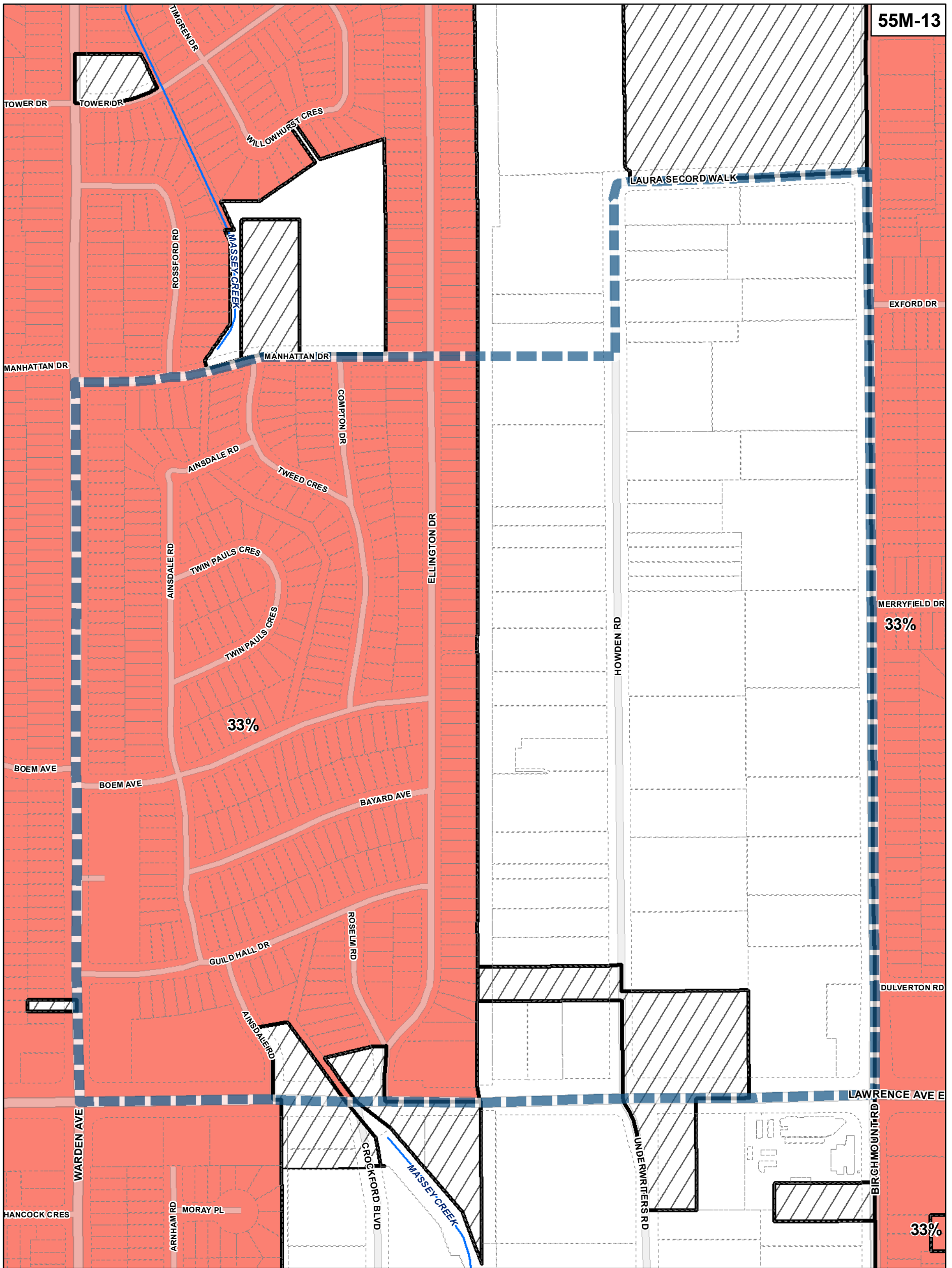


TORONTO City Planning

Lot Coverage Overlay Map

August 2010

Maps must be read together with Zoning Bylaw text



TORONTO City Planning

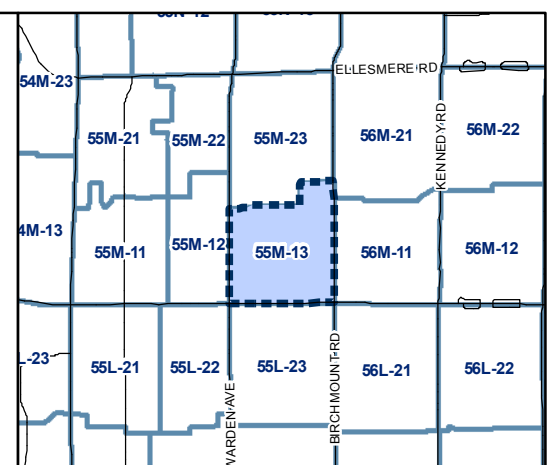
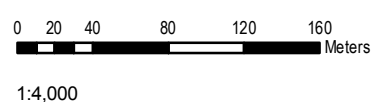
Lot Coverage Overlay Map

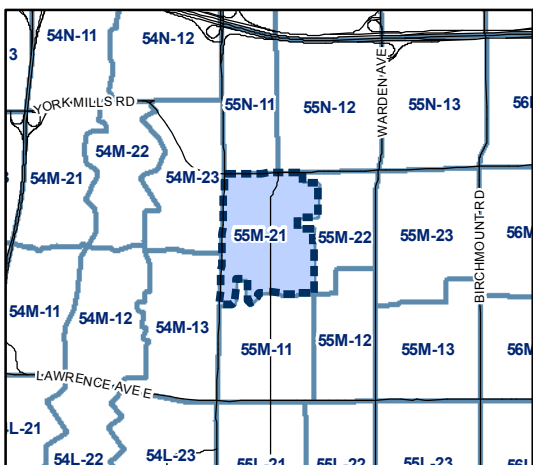
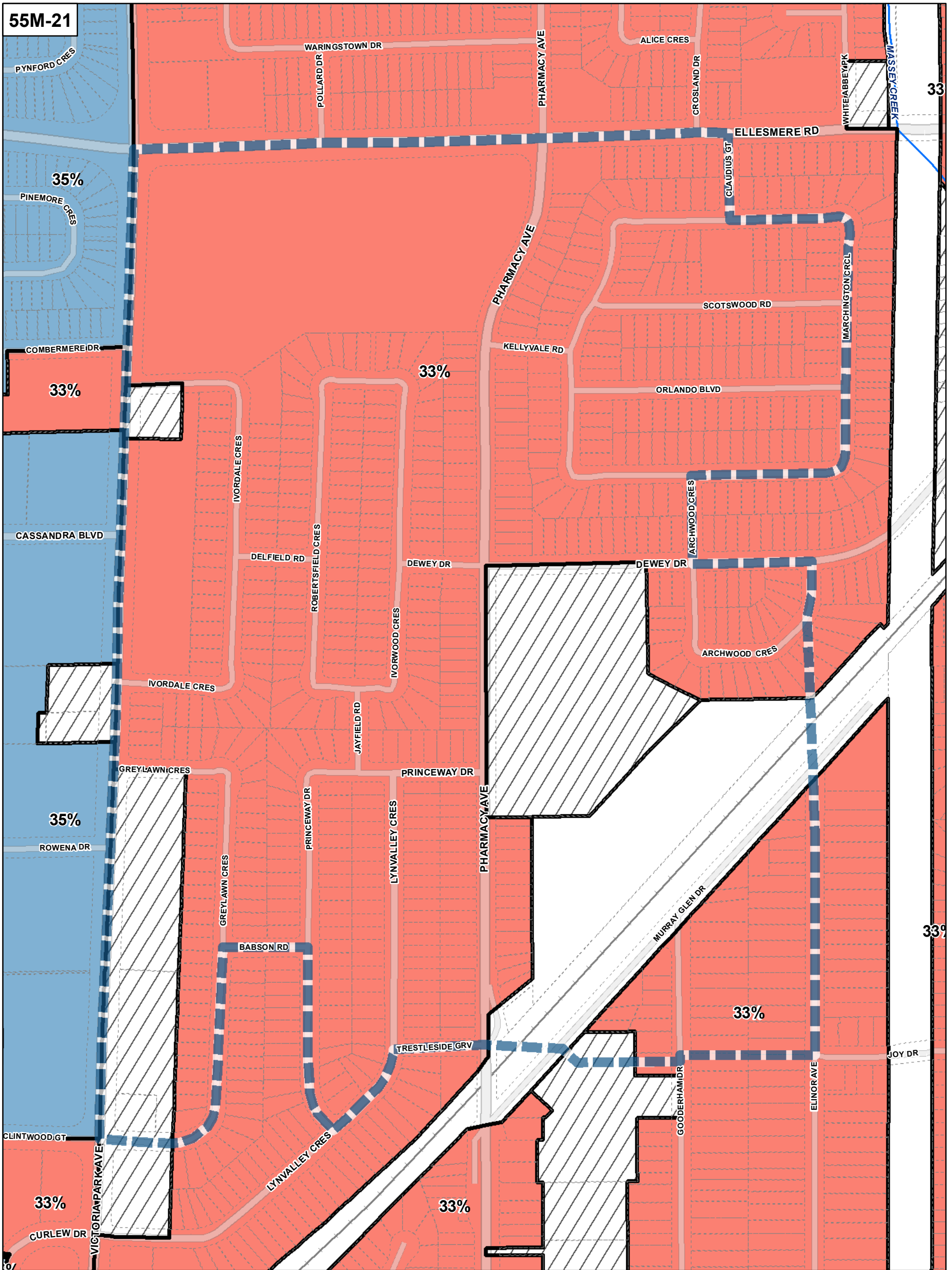
August 2010
Maps must be read together with Zoning Bylaw text

Lot Coverage

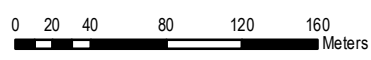
20%	35%	65%
25%	40%	70%
30%	50%	75%
33%	55%	80%

- Map Sheet Boundary
- Properties
- Not Part of This Bylaw





Lot Coverage



1:4,000

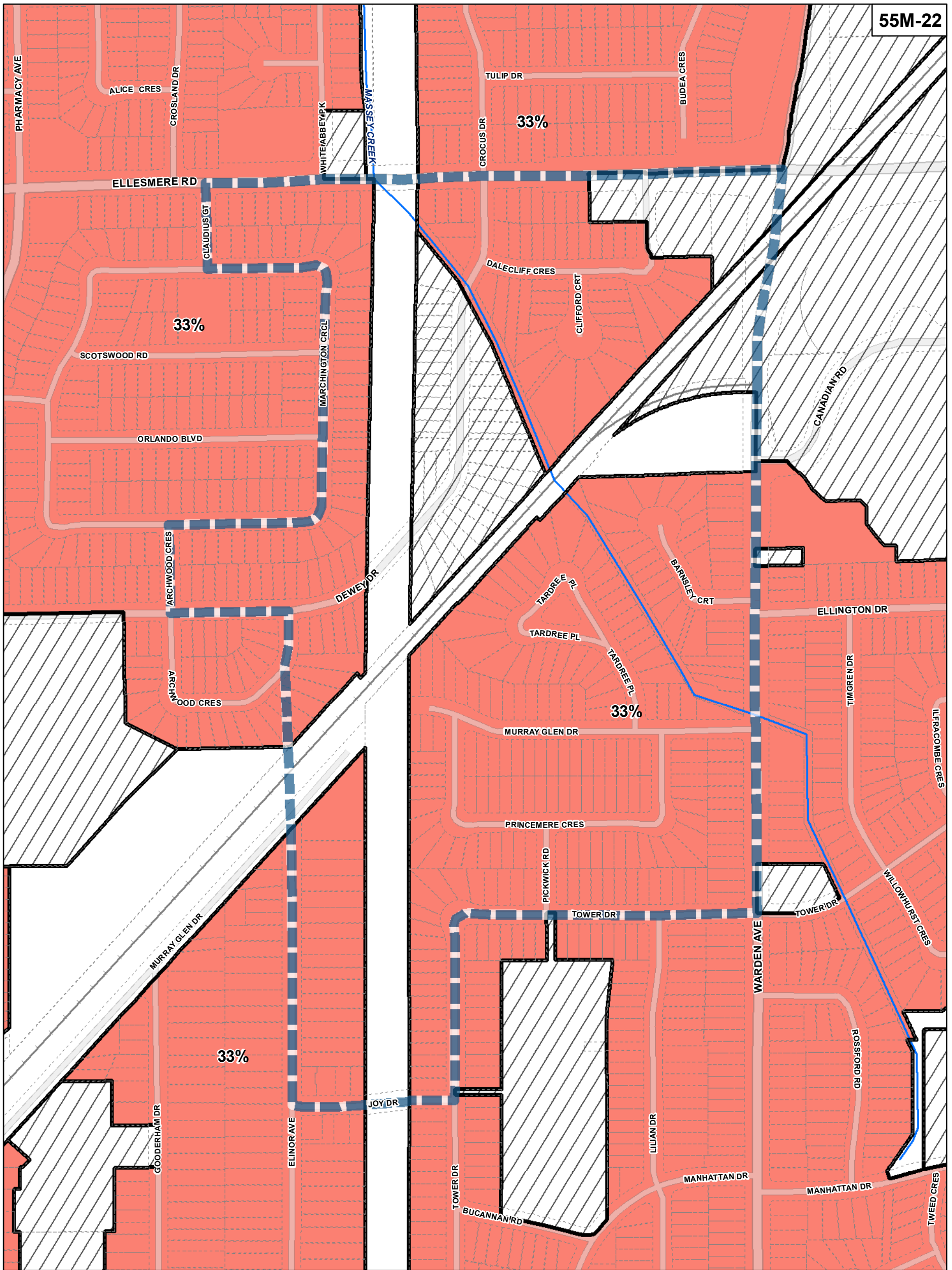


TORONTO City Planning

Lot Coverage Overlay Map

August 2010

Maps must be read together with Zoning Bylaw text



55M-22

TORONTO City Planning

Lot Coverage Overlay Map

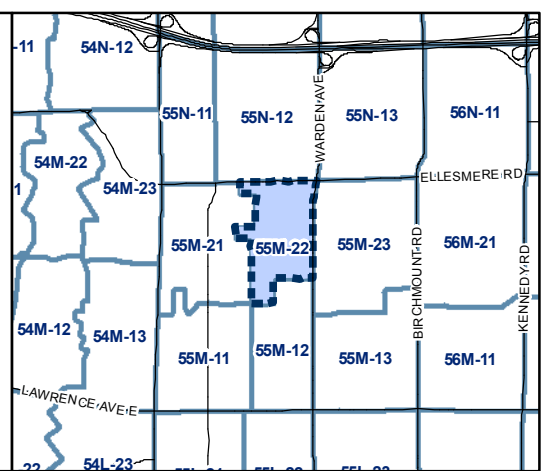
August 2010
Maps must be read together with Zoning Bylaw text

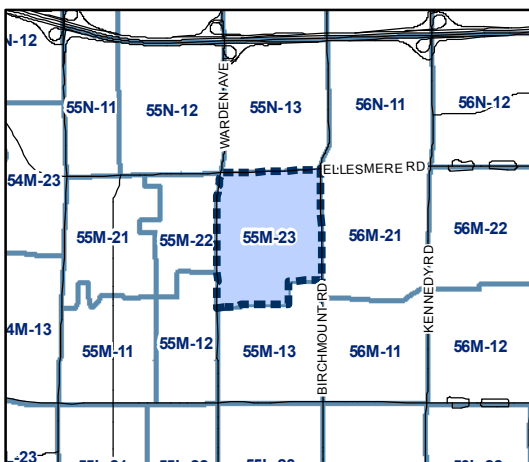
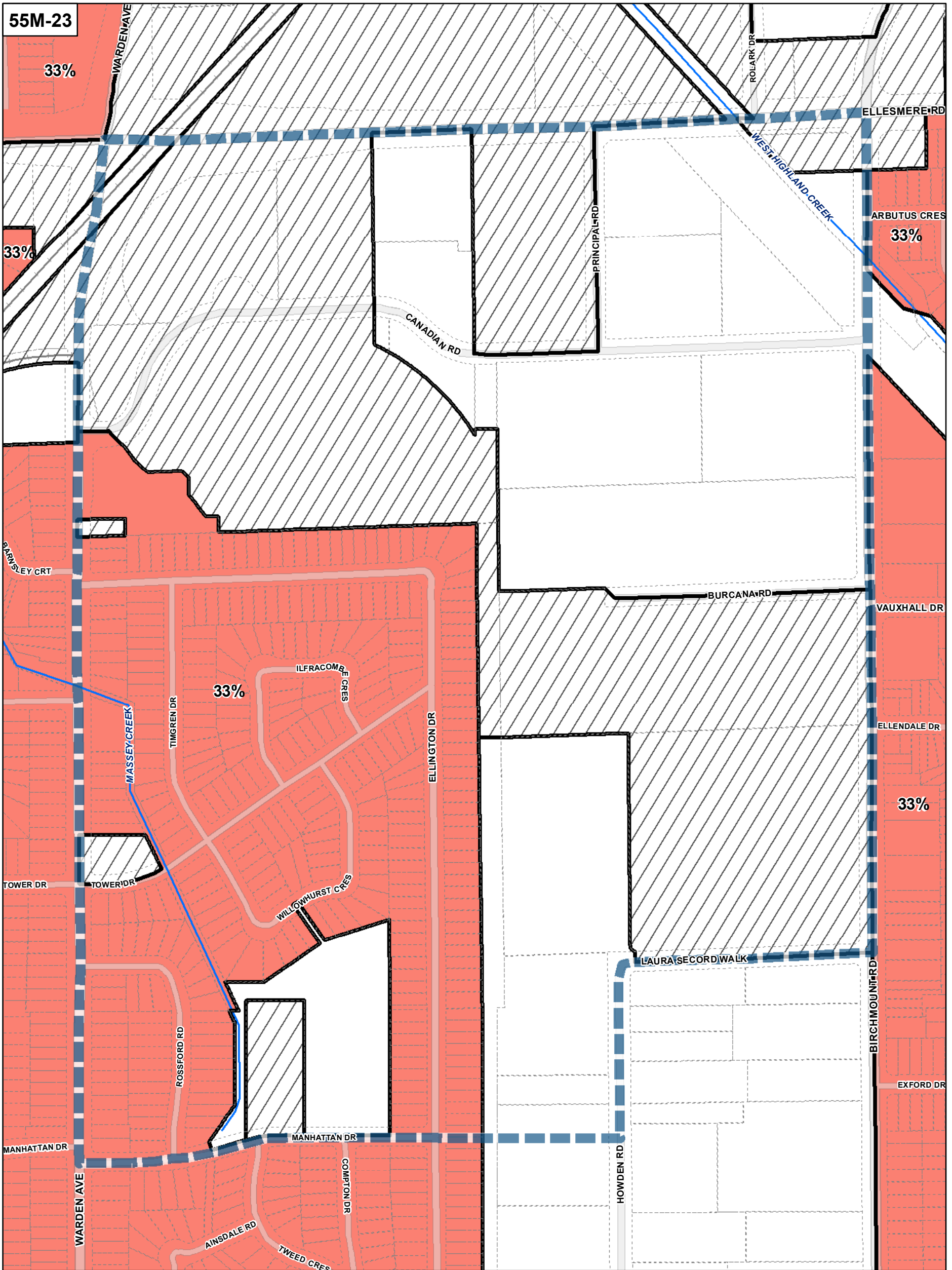
Lot Coverage

	20%		35%		65%		Map Sheet Boundary
	25%		40%		70%		Properties
	30%		50%		75%		Not Part of This Bylaw
	33%		55%		80%		

0 20 40 80 120 160 Meters

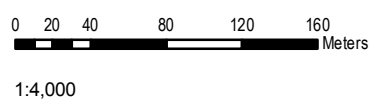
1:4,000





Lot Coverage

20%	35%	65%	Map Sheet Boundary
25%	40%	70%	Properties
30%	50%	75%	Not Part of This Bylaw
33%	55%	80%	

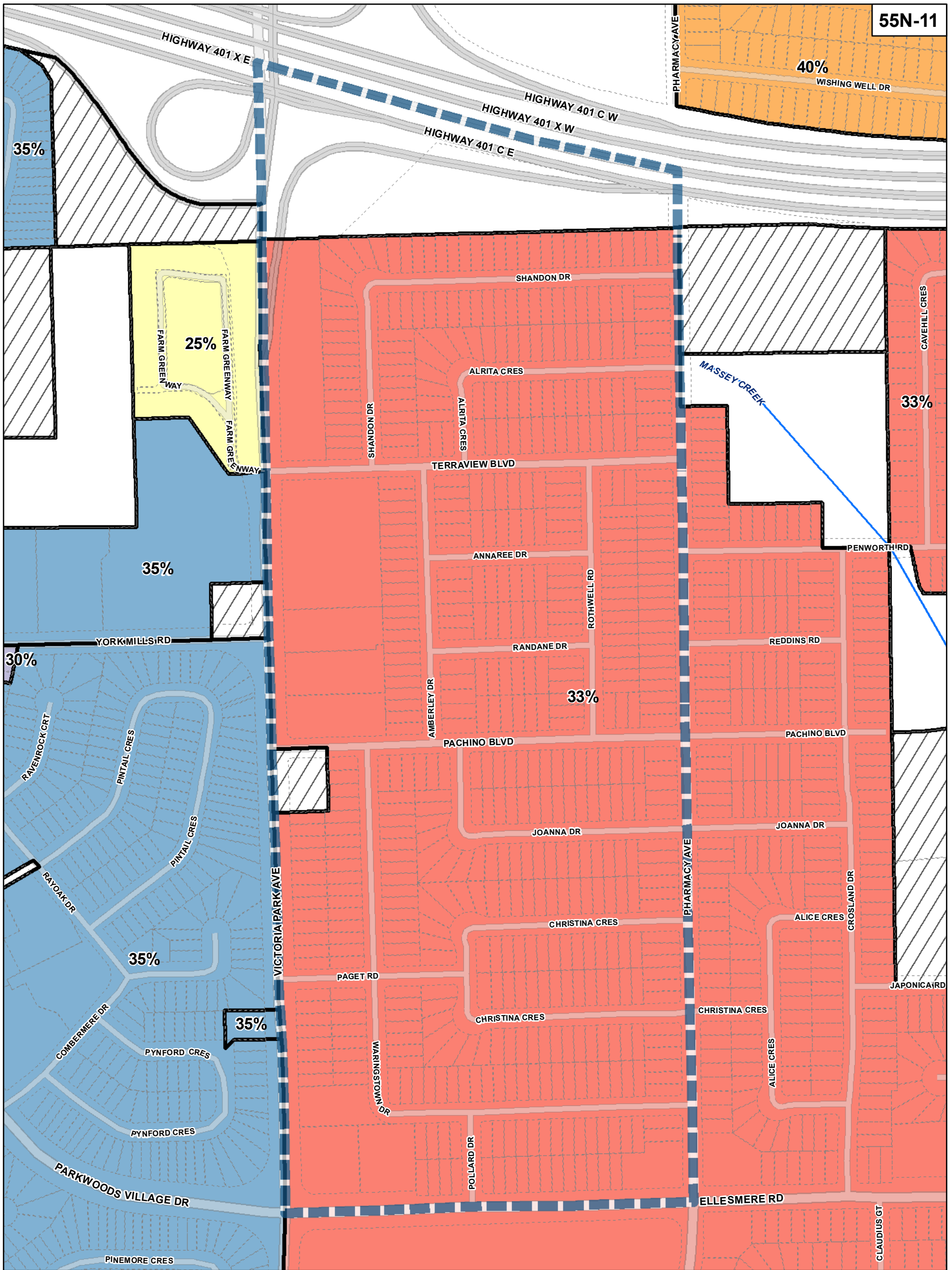


TORONTO City Planning

Lot Coverage Overlay Map

August 2010

Maps must be read together with Zoning Bylaw text



TORONTO City Planning

Lot Coverage Overlay Map

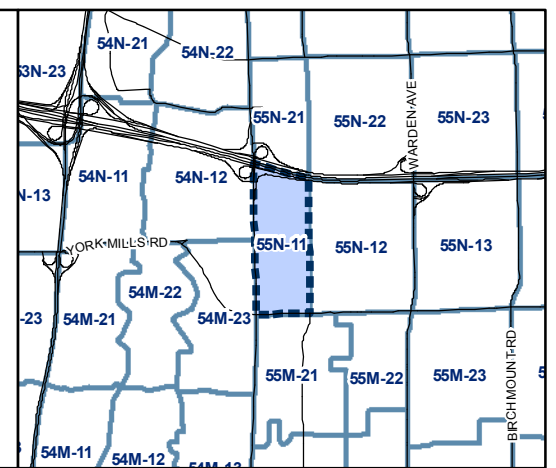
August 2010
Maps must be read together with Zoning Bylaw text

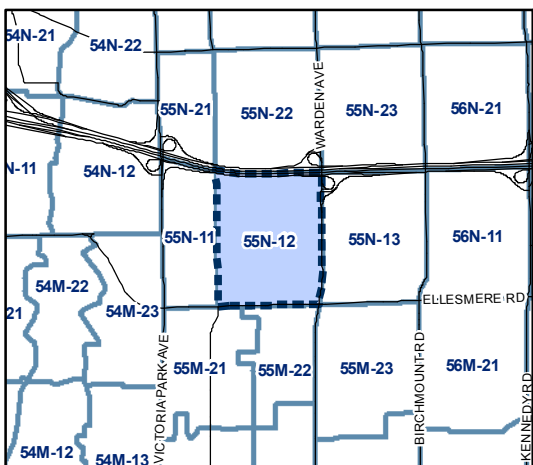
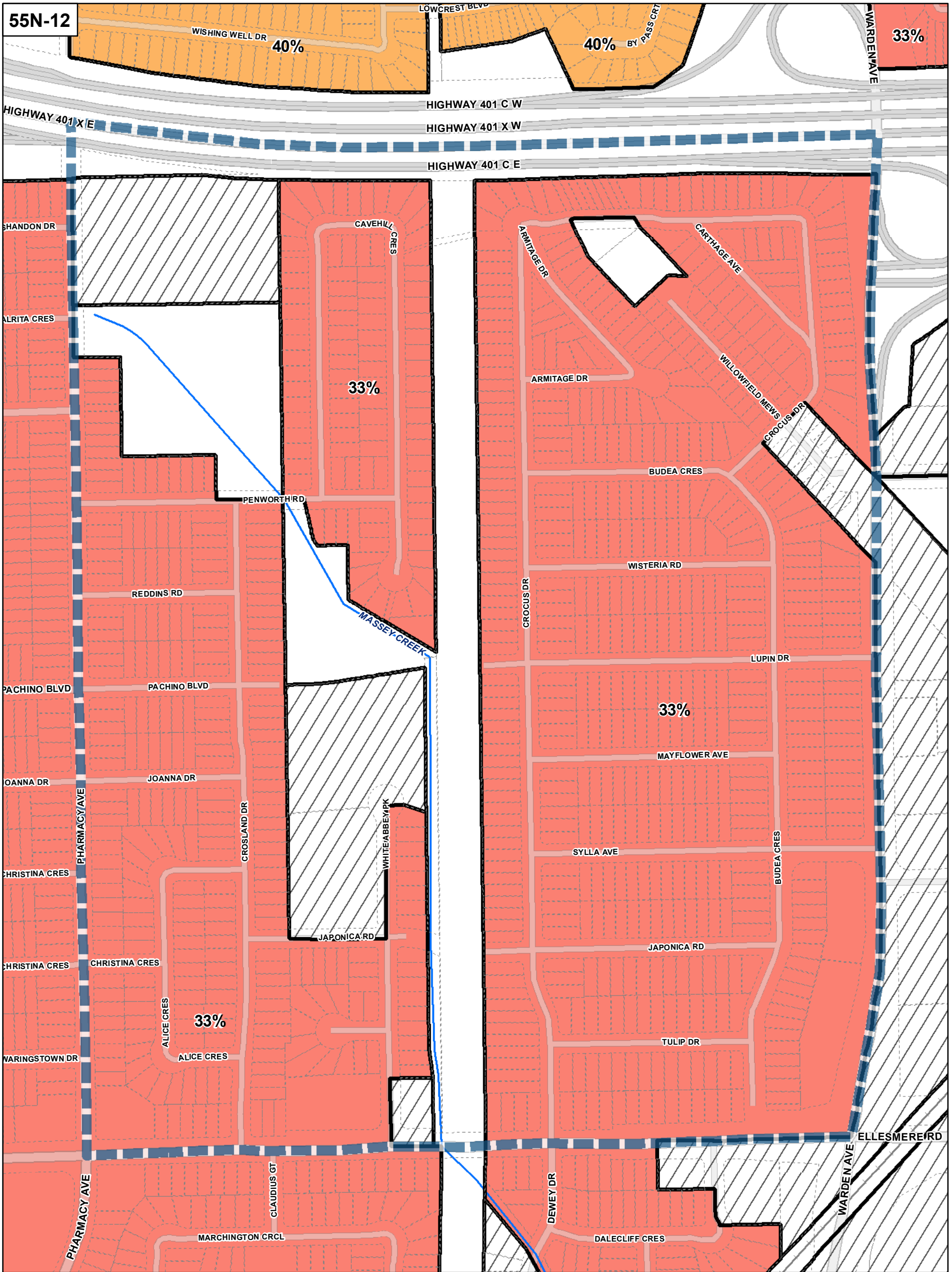
Lot Coverage

	20%		35%		65%		Map Sheet Boundary
	25%		40%		70%		Properties
	30%		50%		75%		Not Part of This Bylaw
	33%		55%		80%		

0 20 40 80 120 160 Meters

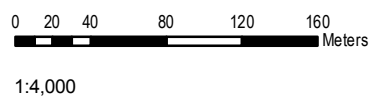
1:4,000





Lot Coverage

20%	35%	65%	Map Sheet Boundary
25%	40%	70%	Properties
30%	50%	75%	Not Part of This Bylaw
33%	55%	80%	

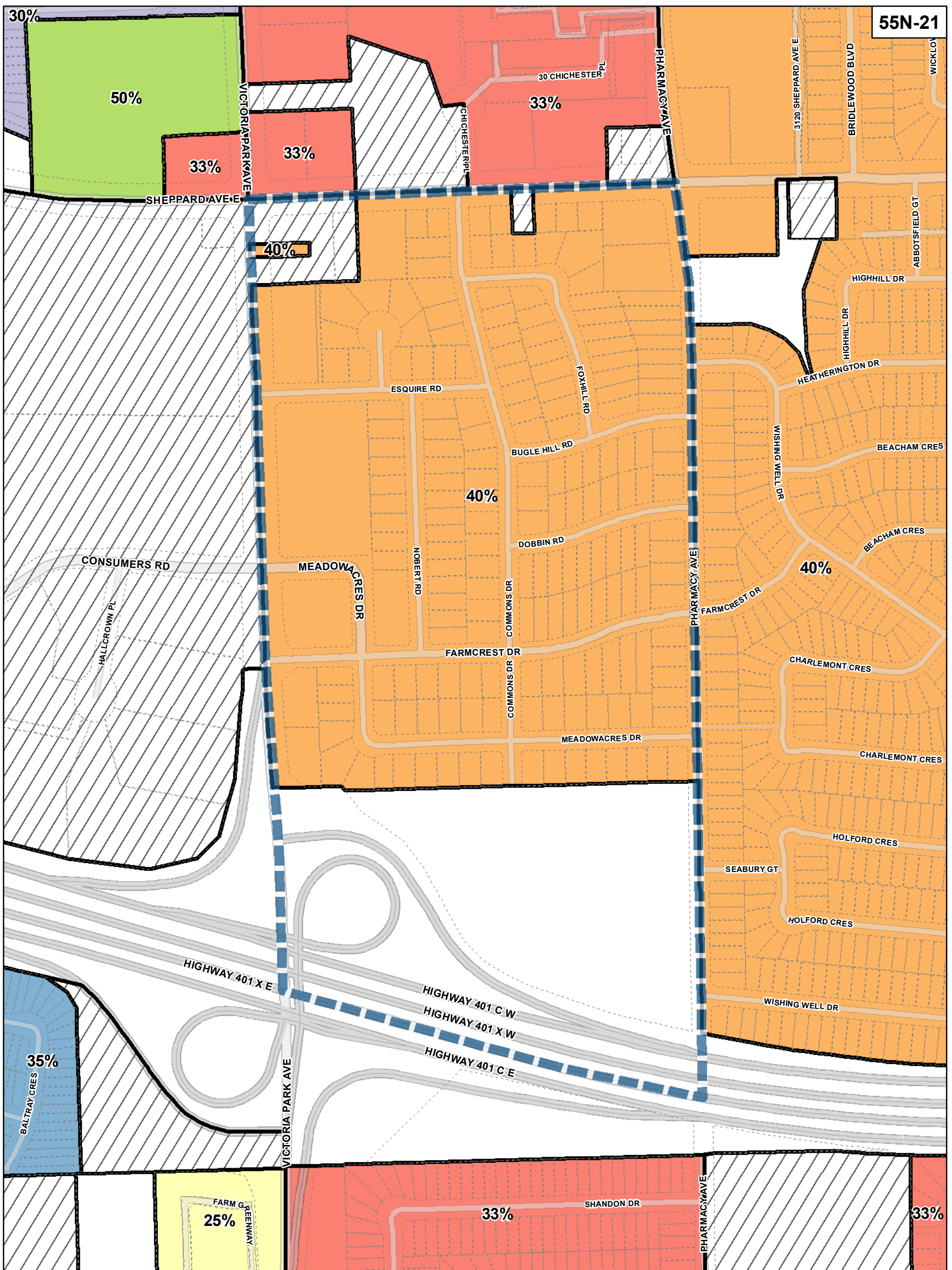


TORONTO City Planning

Lot Coverage Overlay Map

August 2010

Maps must be read together with Zoning Bylaw text



TORONTO City Planning

Lot Coverage Overlay Map

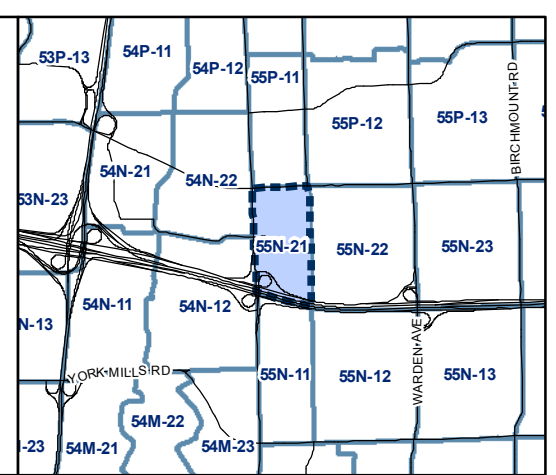
August 2010
 Maps must be read together with Zoning Bylaw text

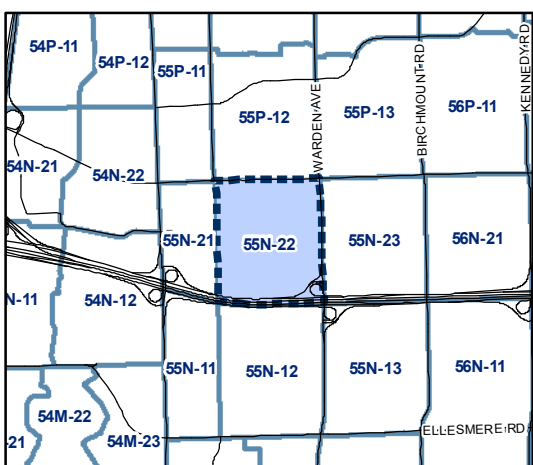
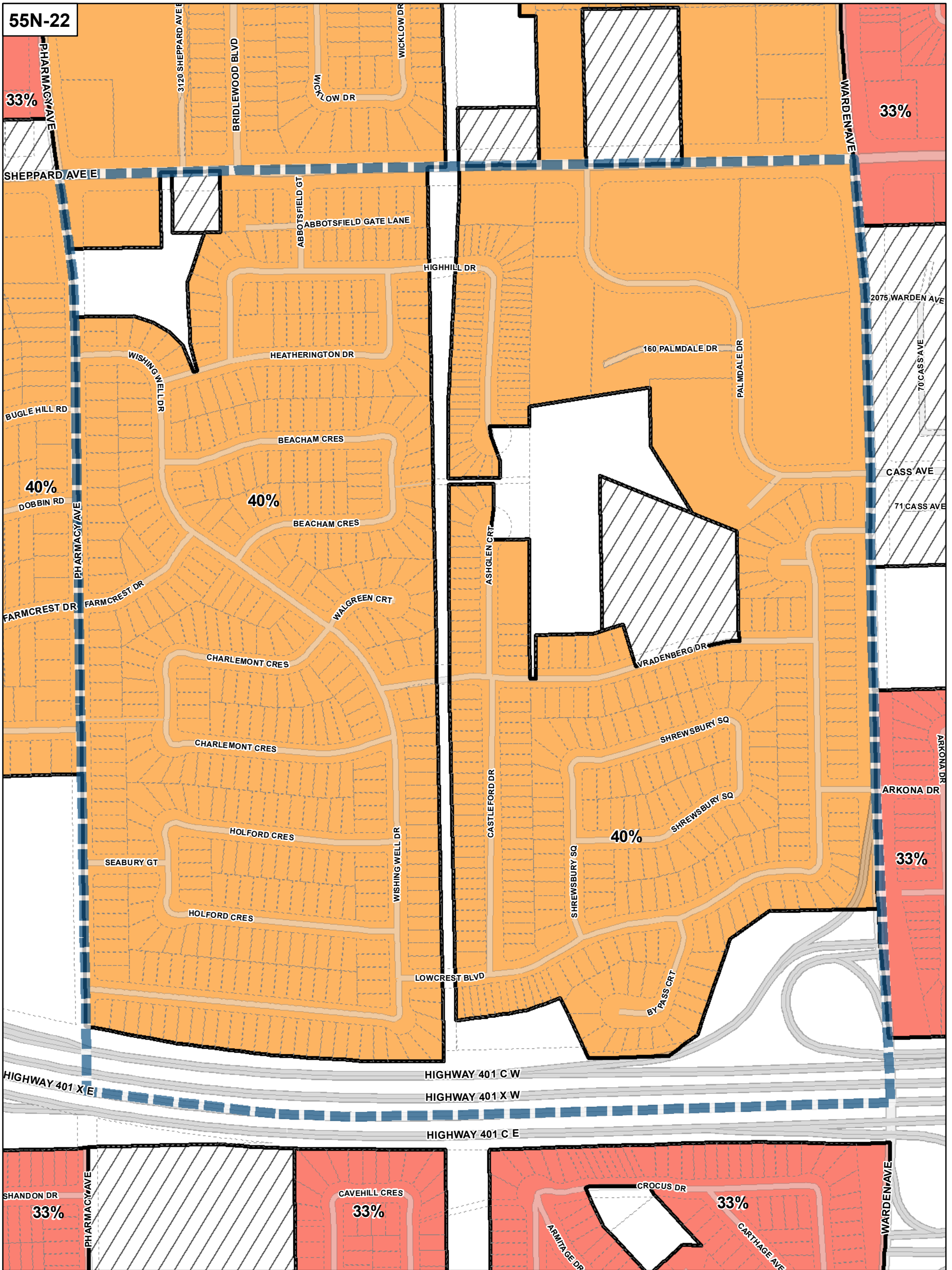
Lot Coverage

	20%		35%		65%		Map Sheet Boundary
	25%		40%		70%		Properties
	30%		50%		75%		Not Part of This Bylaw
	33%		55%		80%		

0 20 40 80 120 160 Meters

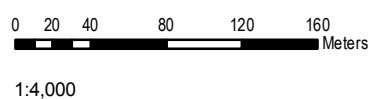
1:4,000





Lot Coverage

20%	35%	65%	Map Sheet Boundary
25%	40%	70%	Properties
30%	50%	75%	Not Part of This Bylaw
33%	55%	80%	

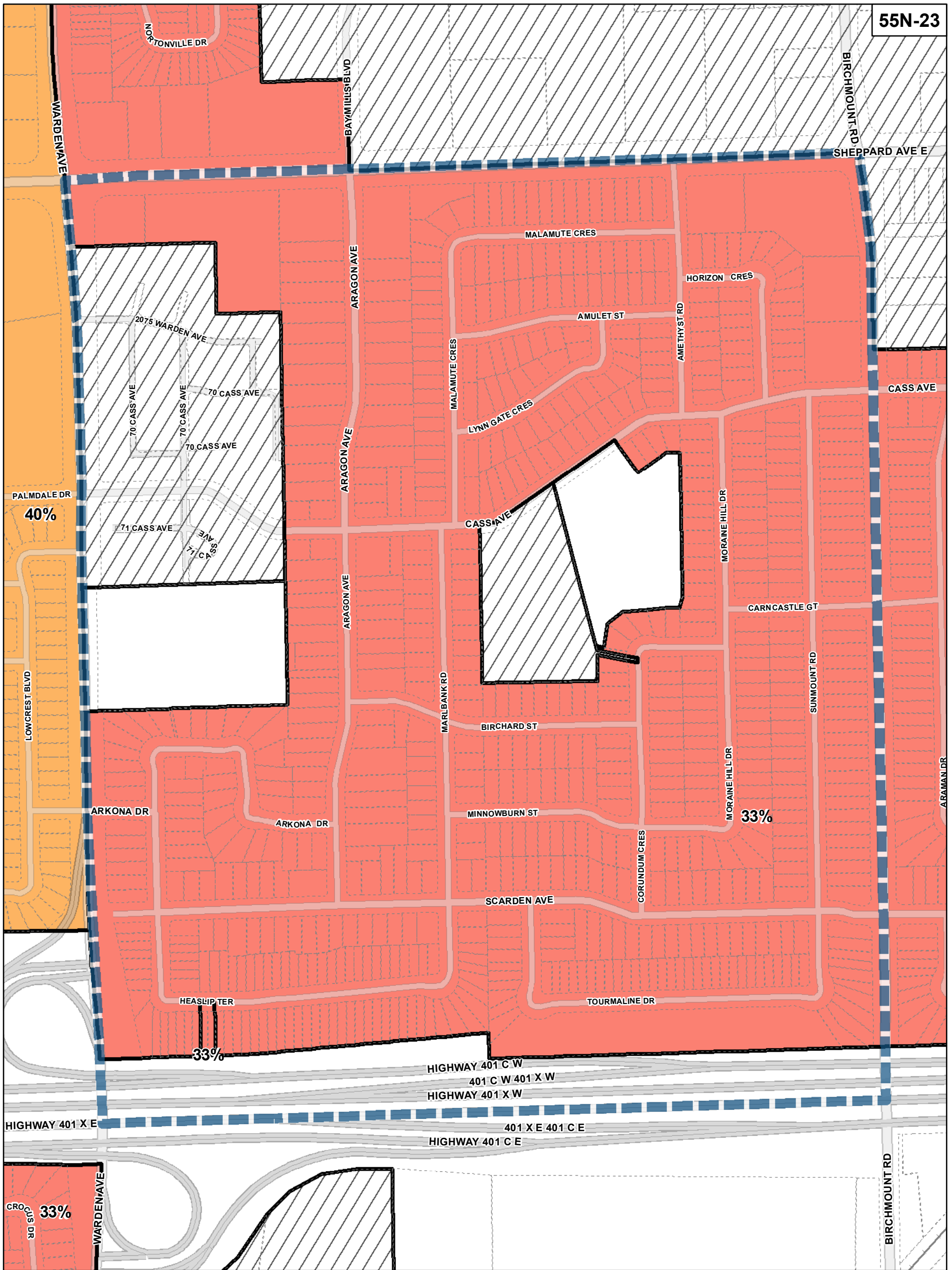


TORONTO City Planning

Lot Coverage Overlay Map

August 2010

Maps must be read together with Zoning Bylaw text



Toronto City Planning

Lot Coverage Overlay Map

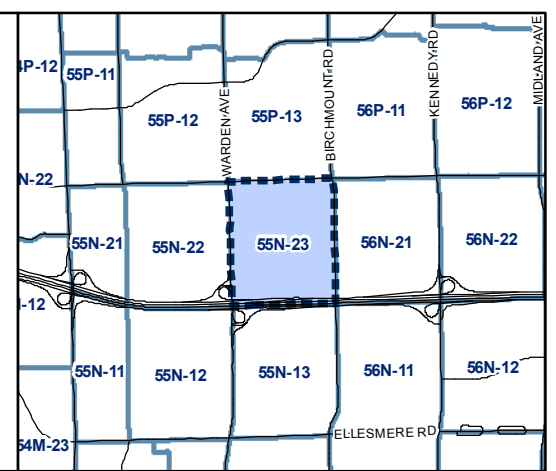
August 2010
Maps must be read together with Zoning Bylaw text

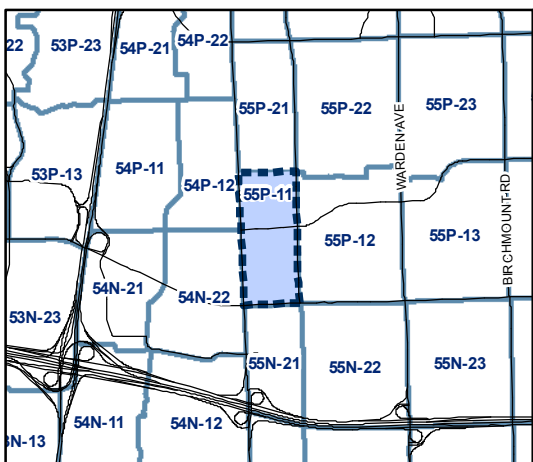
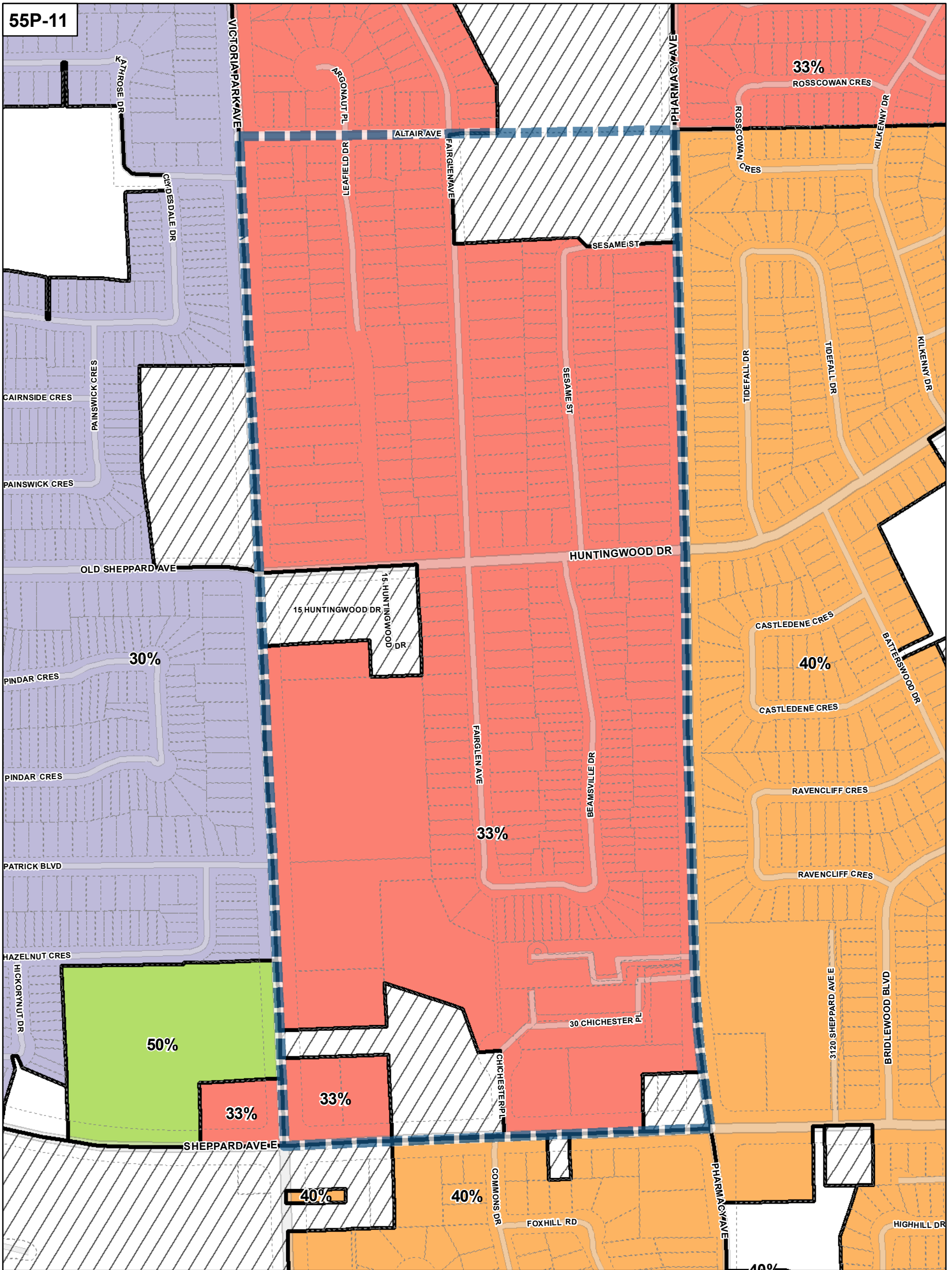
Lot Coverage

	20%		35%		65%		Map Sheet Boundary
	25%		40%		70%		Properties
	30%		50%		75%		Not Part of This Bylaw
	33%		55%		80%		

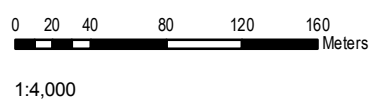
0 20 40 80 120 160 Meters

1:4,000





Lot Coverage

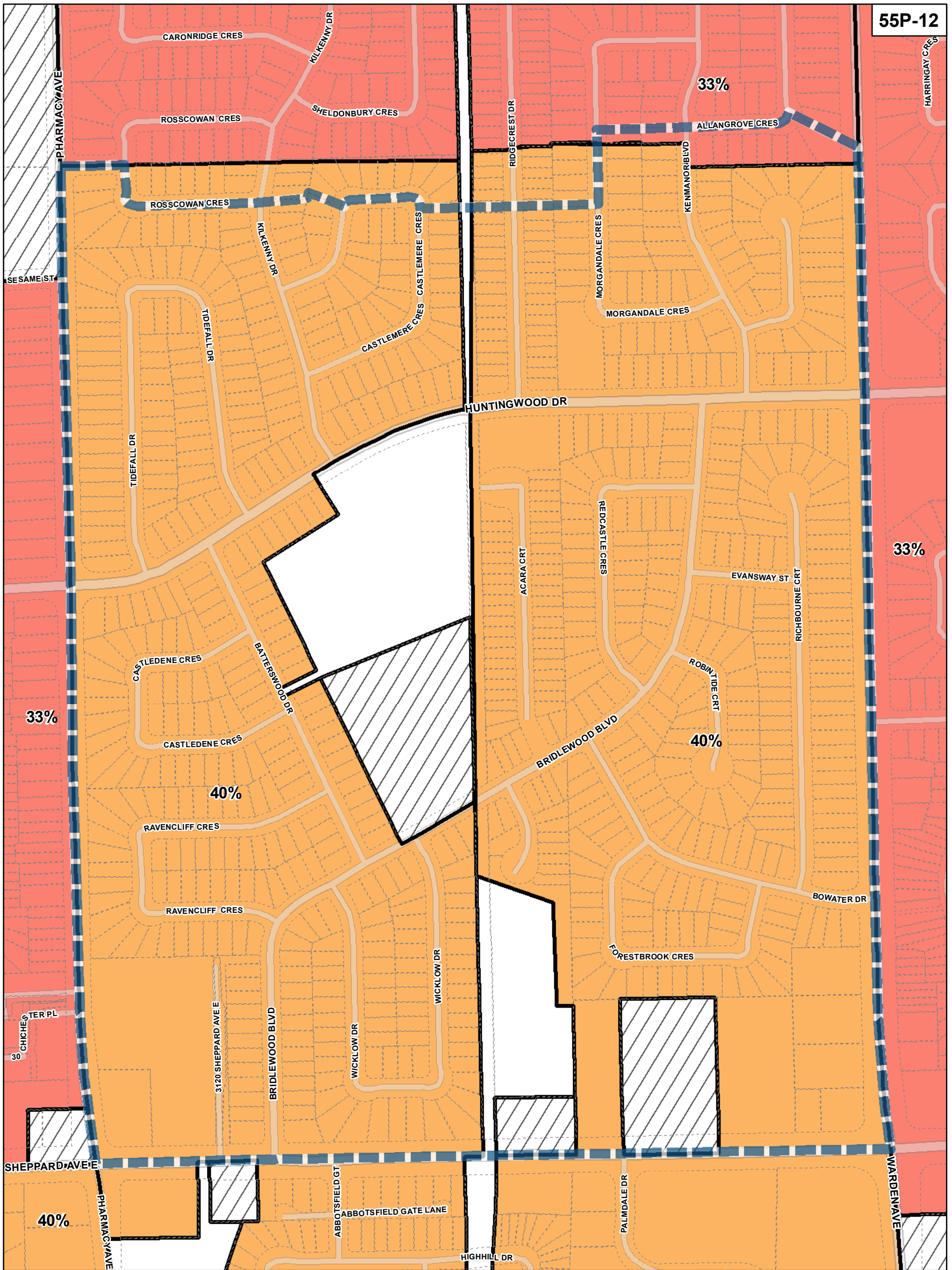


TORONTO City Planning

Lot Coverage Overlay Map

August 2010

Maps must be read together with Zoning Bylaw text




Lot Coverage Overlay Map

August 2010

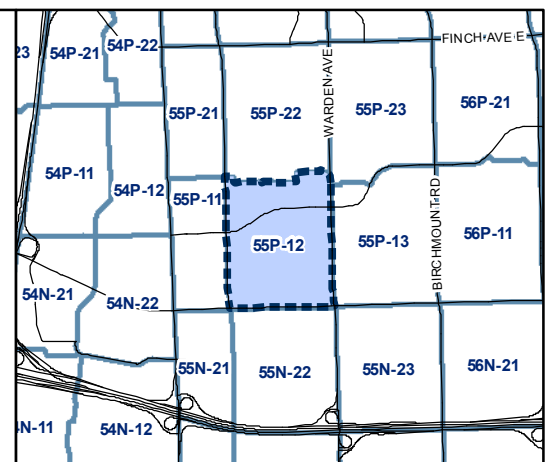
Maps must be read together with Zoning Bylaw text

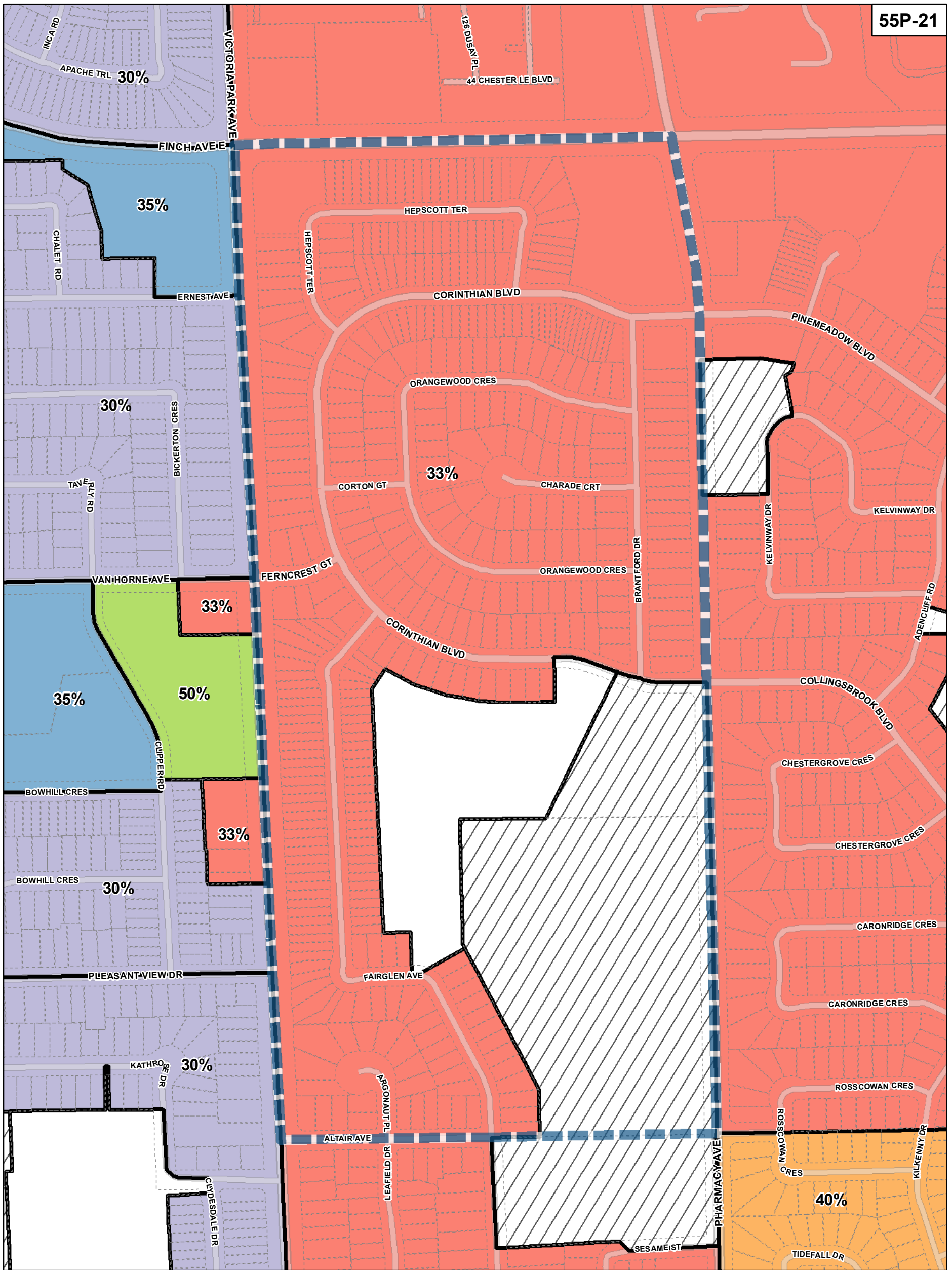
Lot Coverage

	20%		35%		65%		Map Sheet Boundary
	25%		40%		70%		Properties
	30%		50%		75%		Not Part of This Bylaw
	33%		55%		80%		



1:4,000





TORONTO City Planning

Lot Coverage Overlay Map

August 2010
Maps must be read together with Zoning Bylaw text

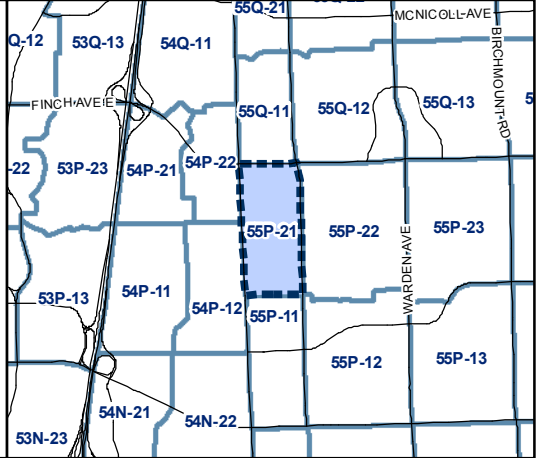
Lot Coverage

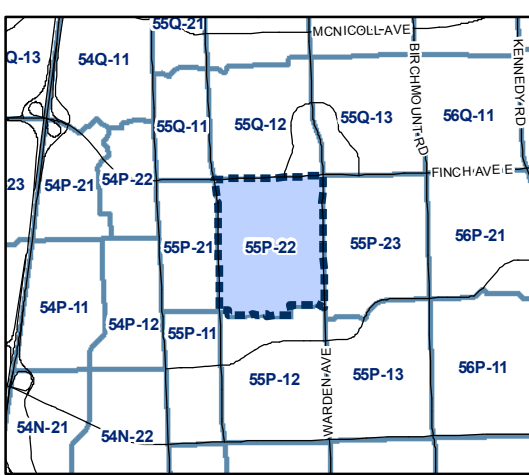
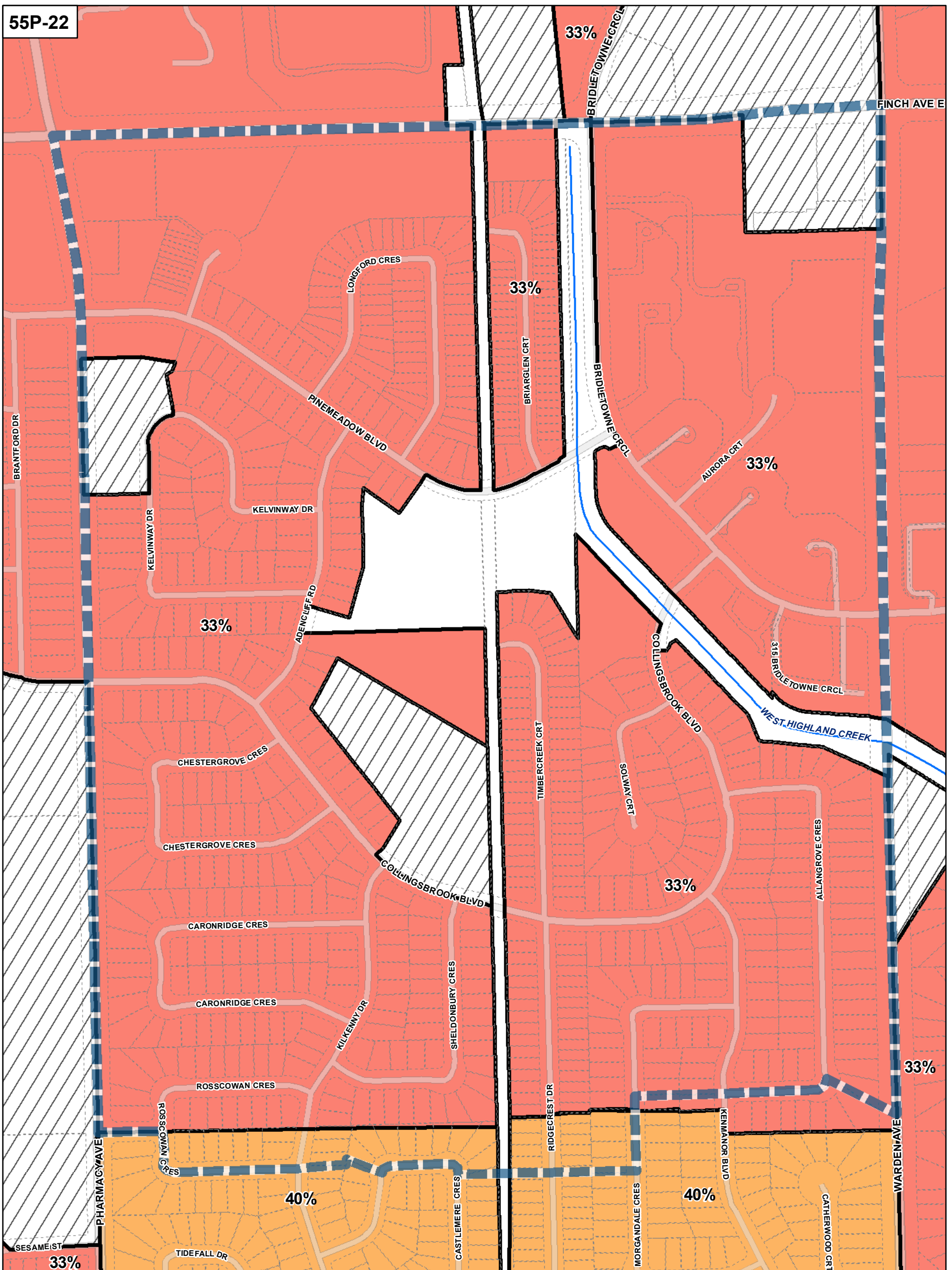
	20%		35%		65%		Map Sheet Boundary
	25%		40%		70%		Properties
	30%		50%		75%		Not Part of This Bylaw
	33%		55%		80%		

0 20 40 80 120 160 Meters

1:4,000

N





Lot Coverage

20%	35%	65%	Map Sheet Boundary
25%	40%	70%	Properties
30%	50%	75%	Not Part of This Bylaw
33%	55%	80%	

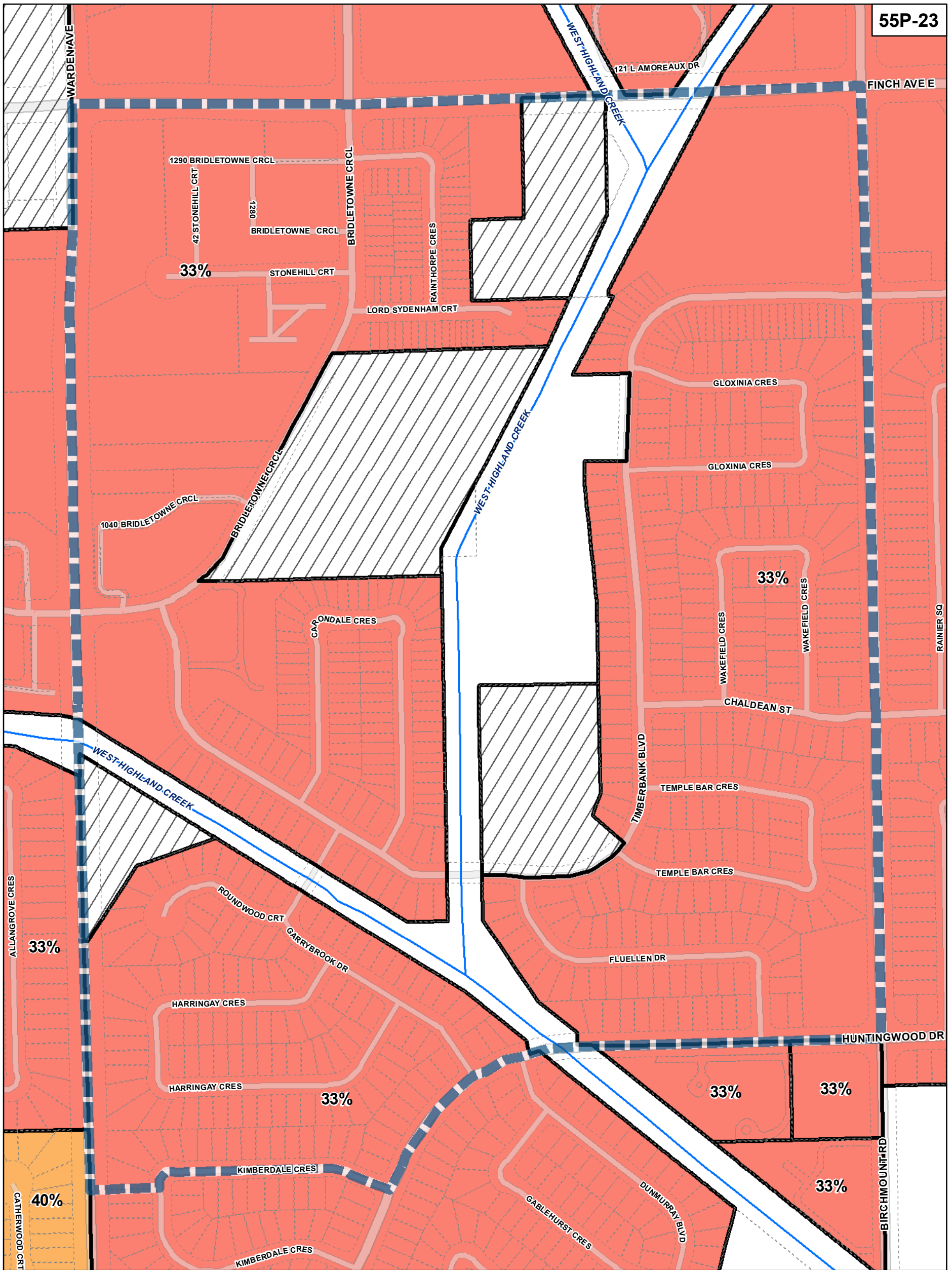
0 20 40 80 120 160 Meters

1:4,000

TORONTO City Planning

Lot Coverage Overlay Map

August 2010
Maps must be read together with Zoning Bylaw text



55P-23

TORONTO City Planning

Lot Coverage Overlay Map

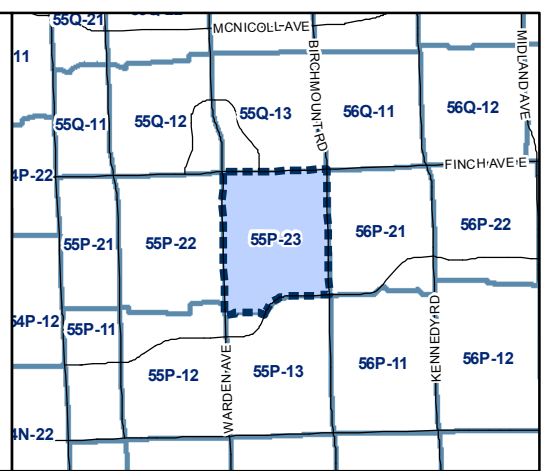
August 2010
Maps must be read together with Zoning Bylaw text

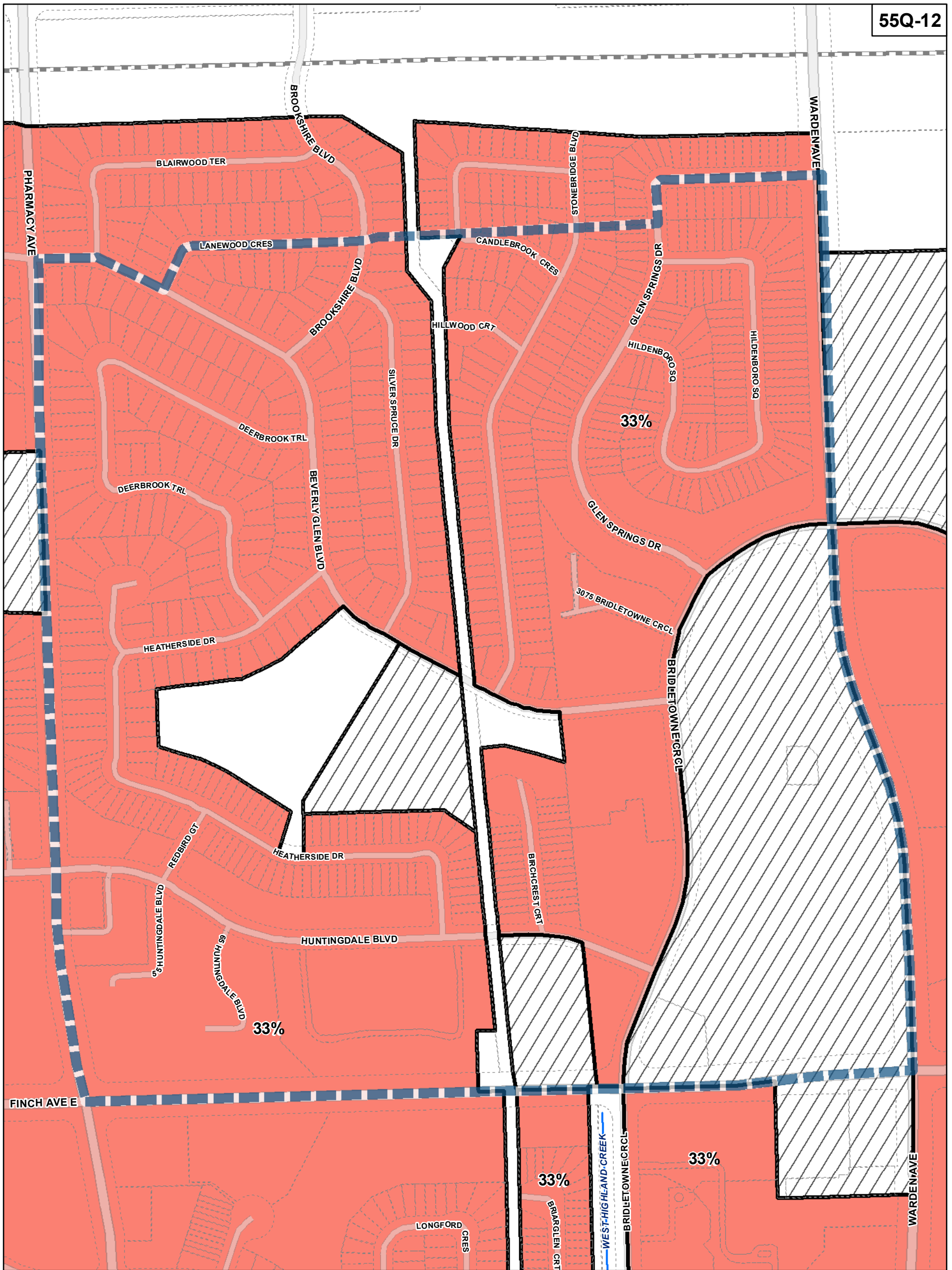
Lot Coverage

	20%		35%		65%		Map Sheet Boundary
	25%		40%		70%		Properties
	30%		50%		75%		Not Part of This Bylaw
	33%		55%		80%		

0 20 40 80 120 160 Meters

1:4,000






Lot Coverage Overlay Map

August 2010

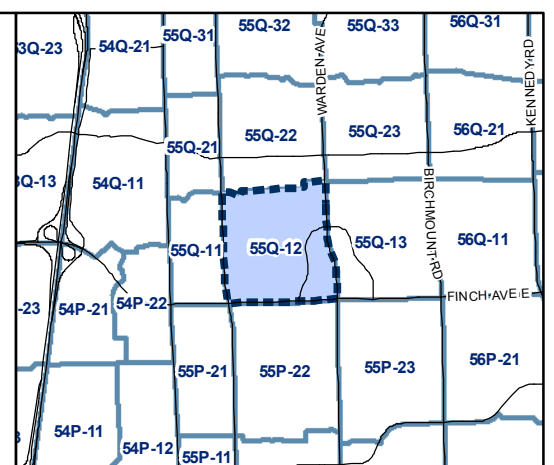
Maps must be read together with Zoning Bylaw text

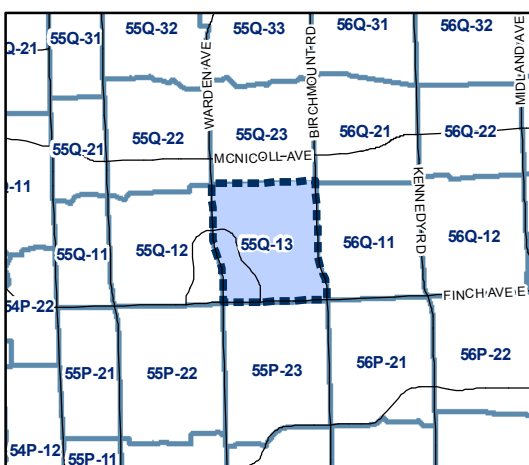
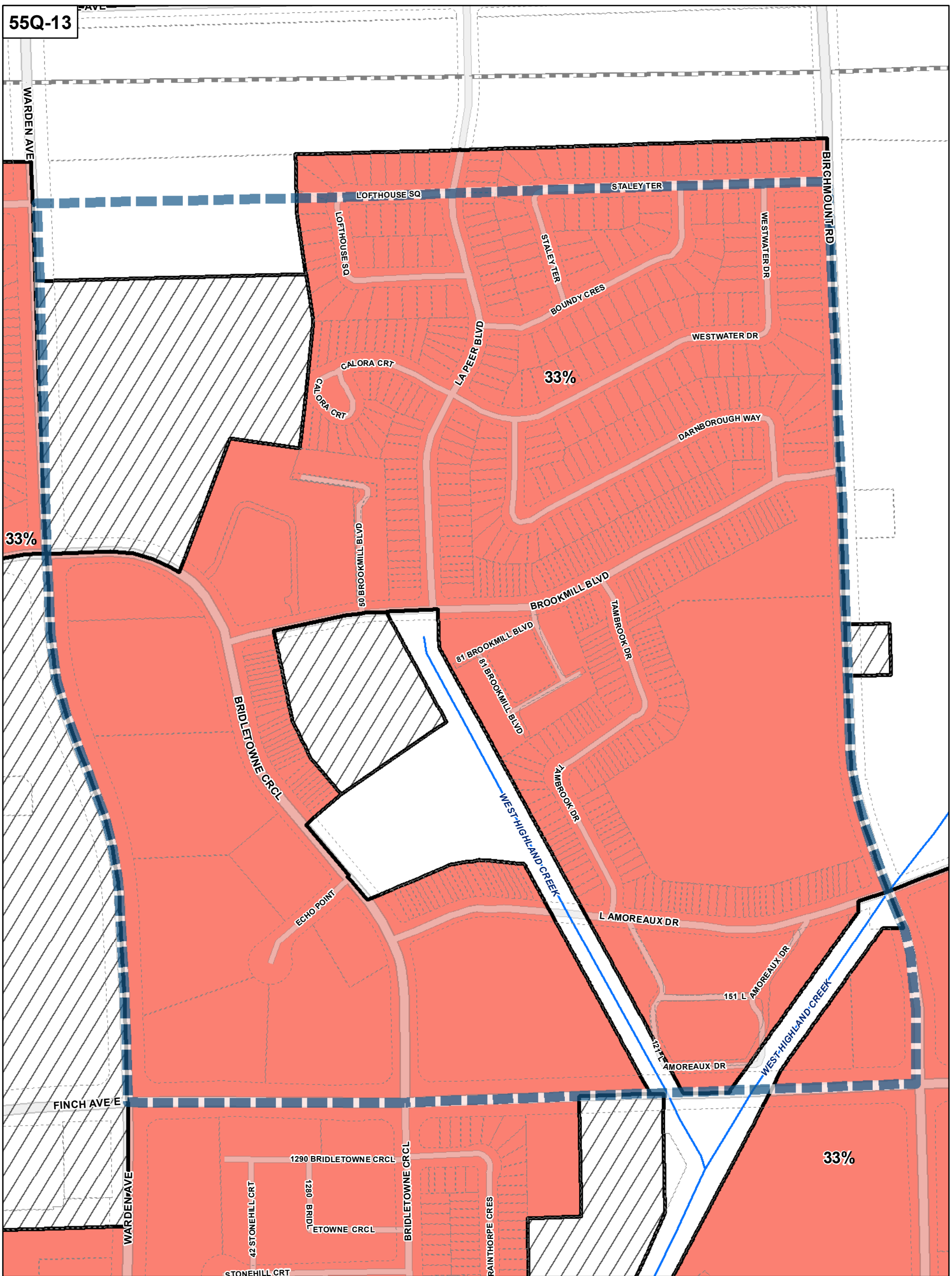
Lot Coverage

	20%		35%		65%		Map Sheet Boundary
	25%		40%		70%		Properties
	30%		50%		75%		Not Part of This Bylaw
	33%		55%		80%		



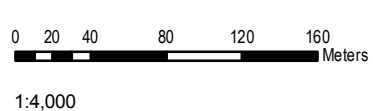
1:4,000





Lot Coverage

20%	35%	65%	Map Sheet Boundary
25%	40%	70%	Properties
30%	50%	75%	Not Part of This Bylaw
33%	55%	80%	



TORONTO City Planning

Lot Coverage Overlay Map

August 2010

Maps must be read together with Zoning Bylaw text