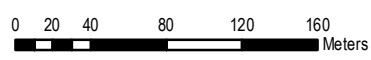


**Lot Coverage Overlay Map**

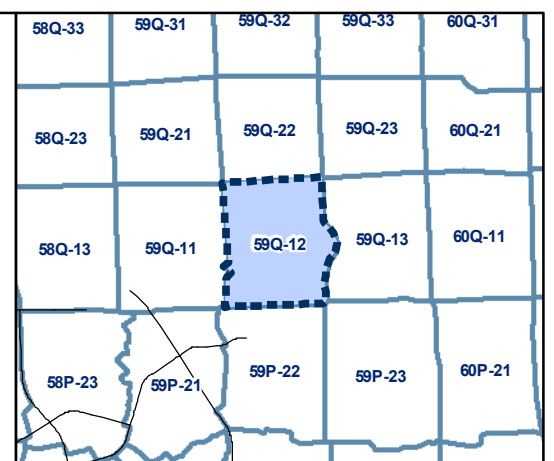
**August 2010**  
Maps must be read together with Zoning Bylaw text

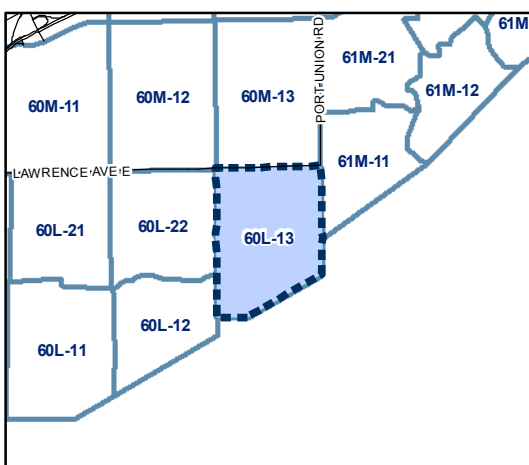
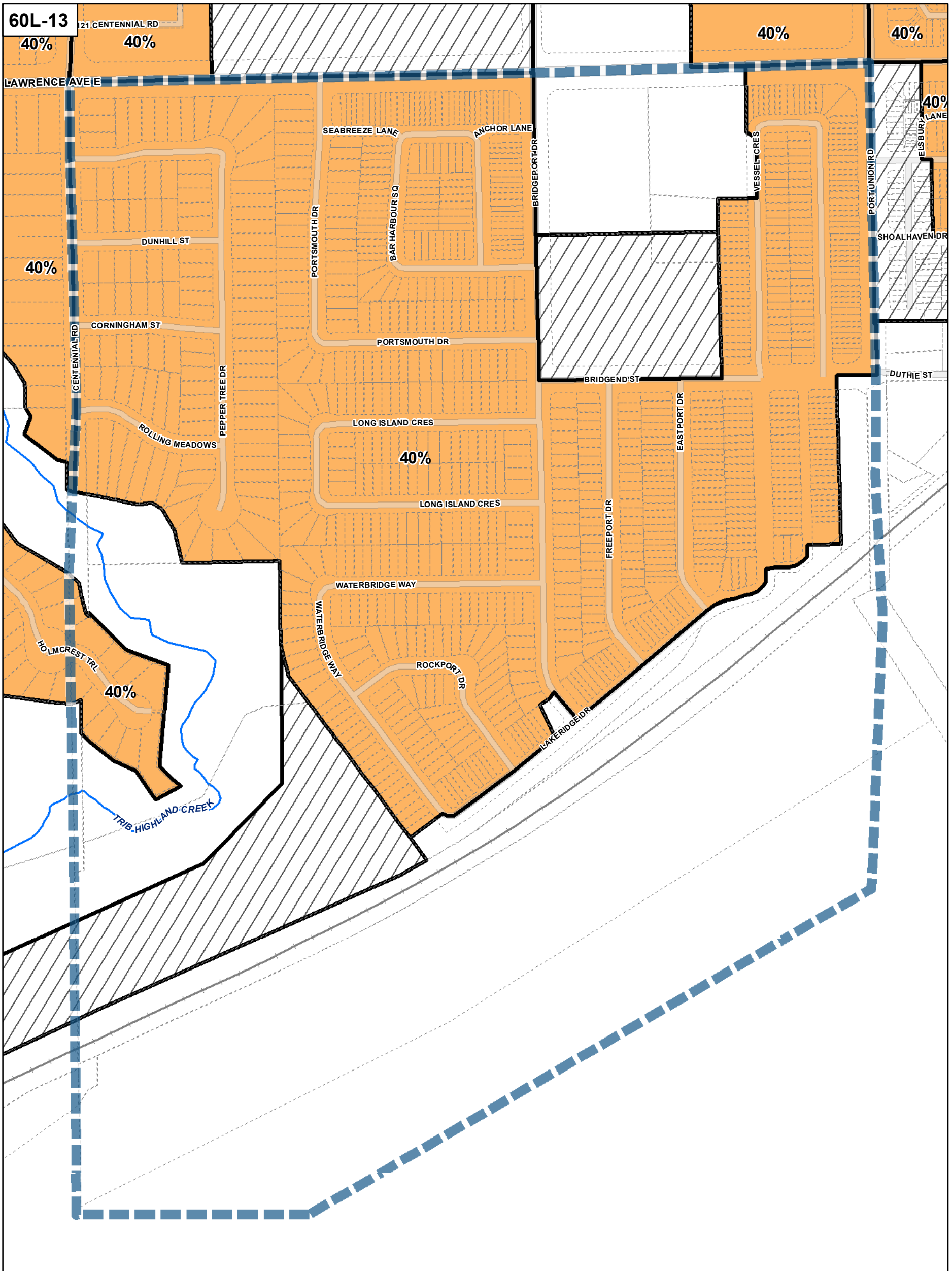
**Lot Coverage**

	20%		35%		65%		Map Sheet Boundary
	25%		40%		70%		Properties
	30%		50%		75%		Not Part of This Bylaw
	33%		55%		80%		



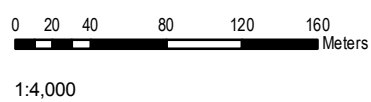
1:4,000





**Lot Coverage**

20%	35%	65%	Map Sheet Boundary
25%	40%	70%	Properties
30%	50%	75%	Not Part of This Bylaw
33%	55%	80%	

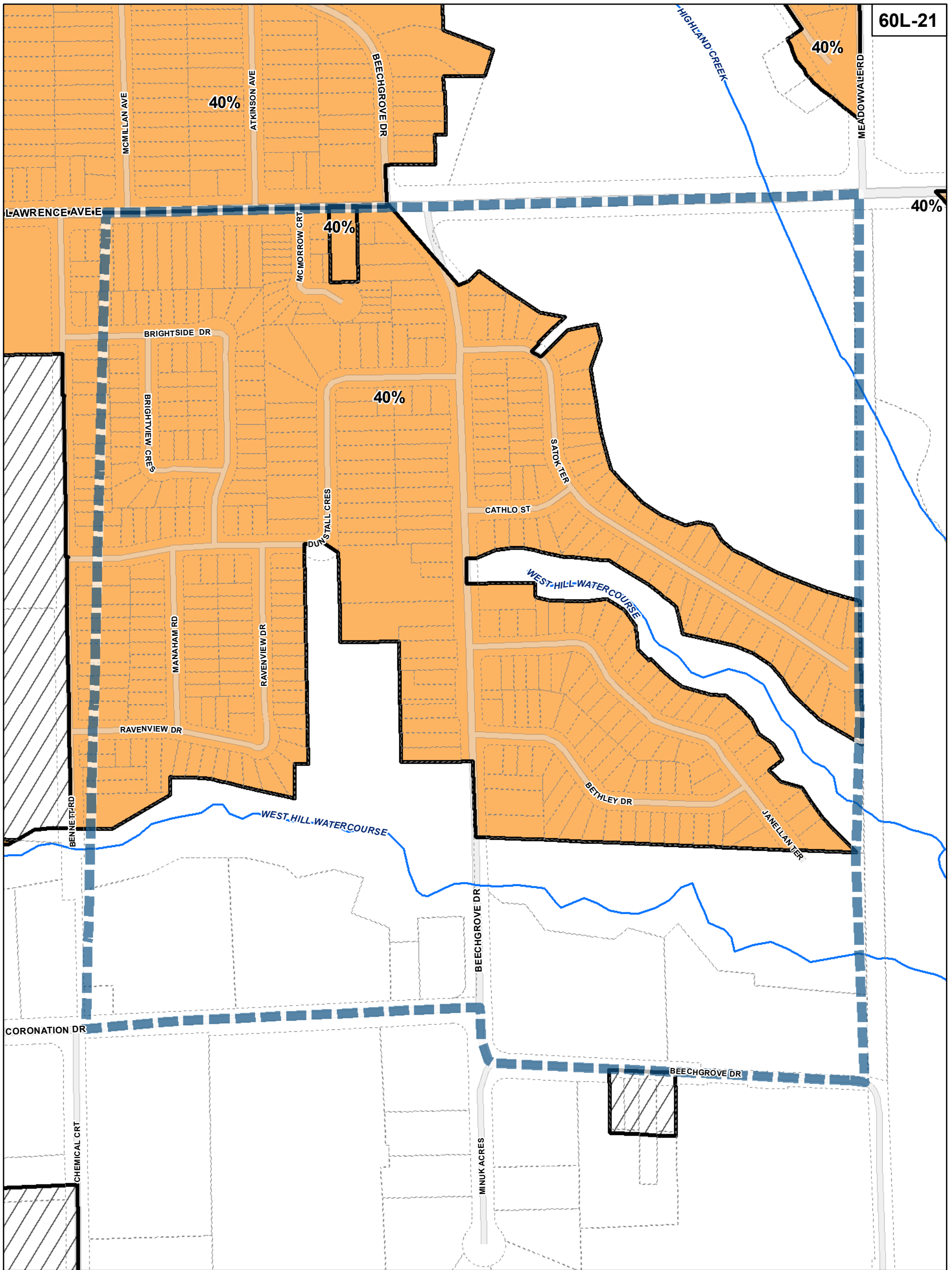


**TORONTO** City Planning

**Lot Coverage Overlay Map**

**August 2010**

Maps must be read together with Zoning Bylaw text



**TORONTO** City Planning

*Lot Coverage Overlay Map*

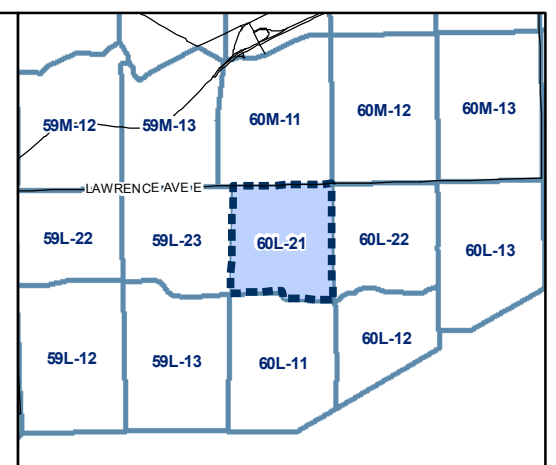
**August 2010**  
Maps must be read together with Zoning Bylaw text

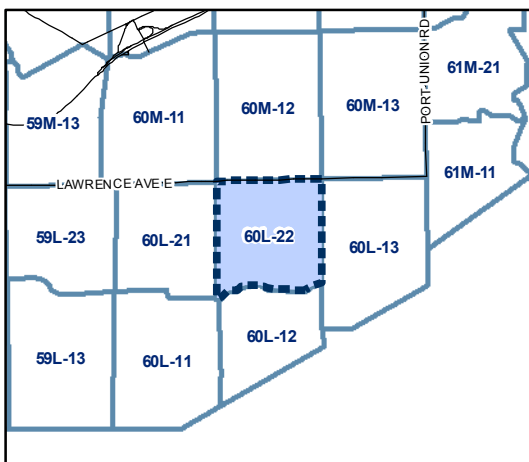
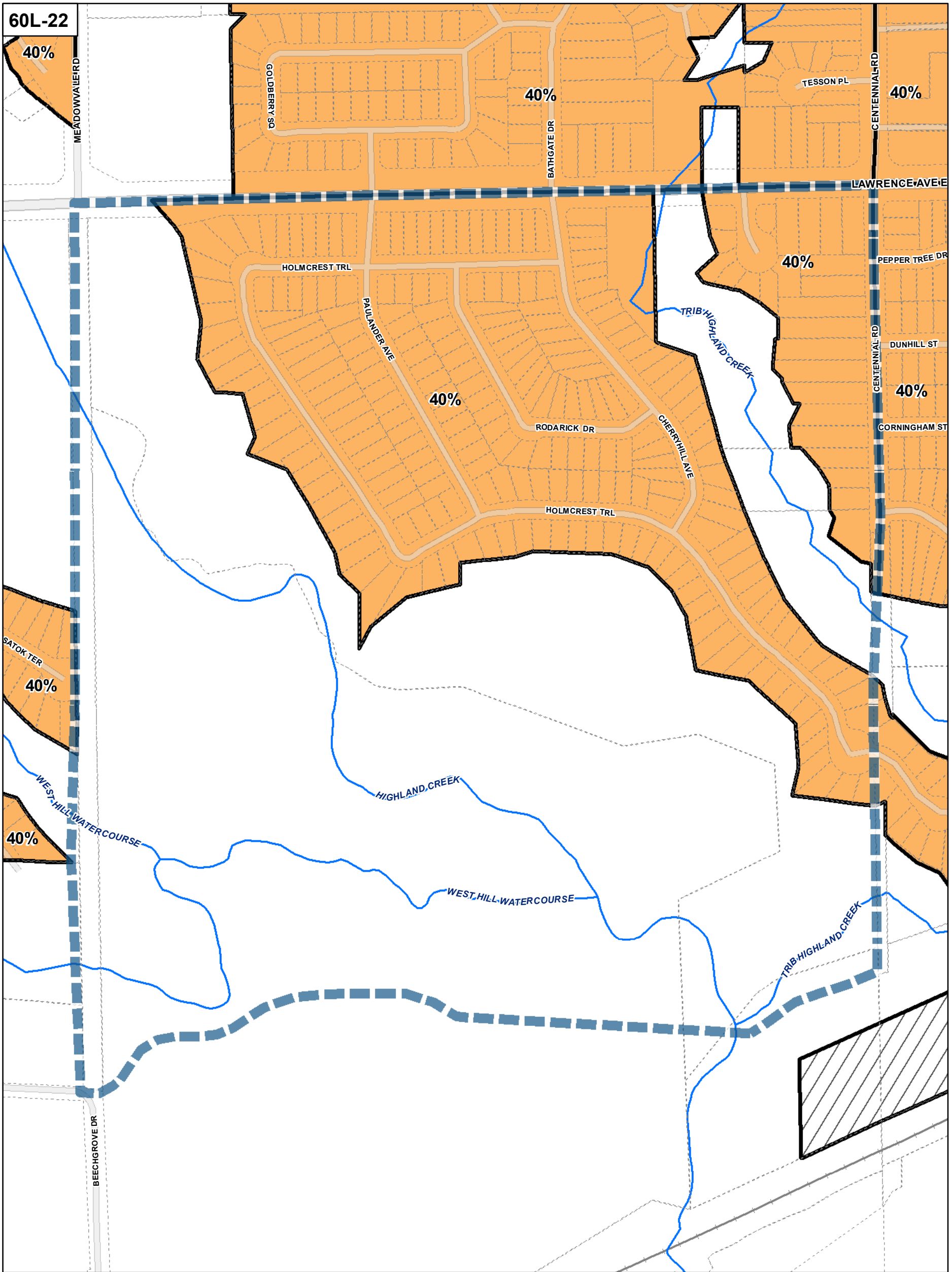
**Lot Coverage**

	20%		35%		65%		Map Sheet Boundary
	25%		40%		70%		Properties
	30%		50%		75%		Not Part of This Bylaw
	33%		55%		80%		

0 20 40 80 120 160 Meters

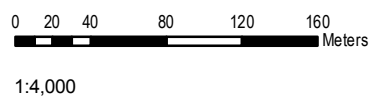
1:4,000





**Lot Coverage**

20%	35%	65%	Map Sheet Boundary
25%	40%	70%	Properties
30%	50%	75%	Not Part of This Bylaw
33%	55%	80%	

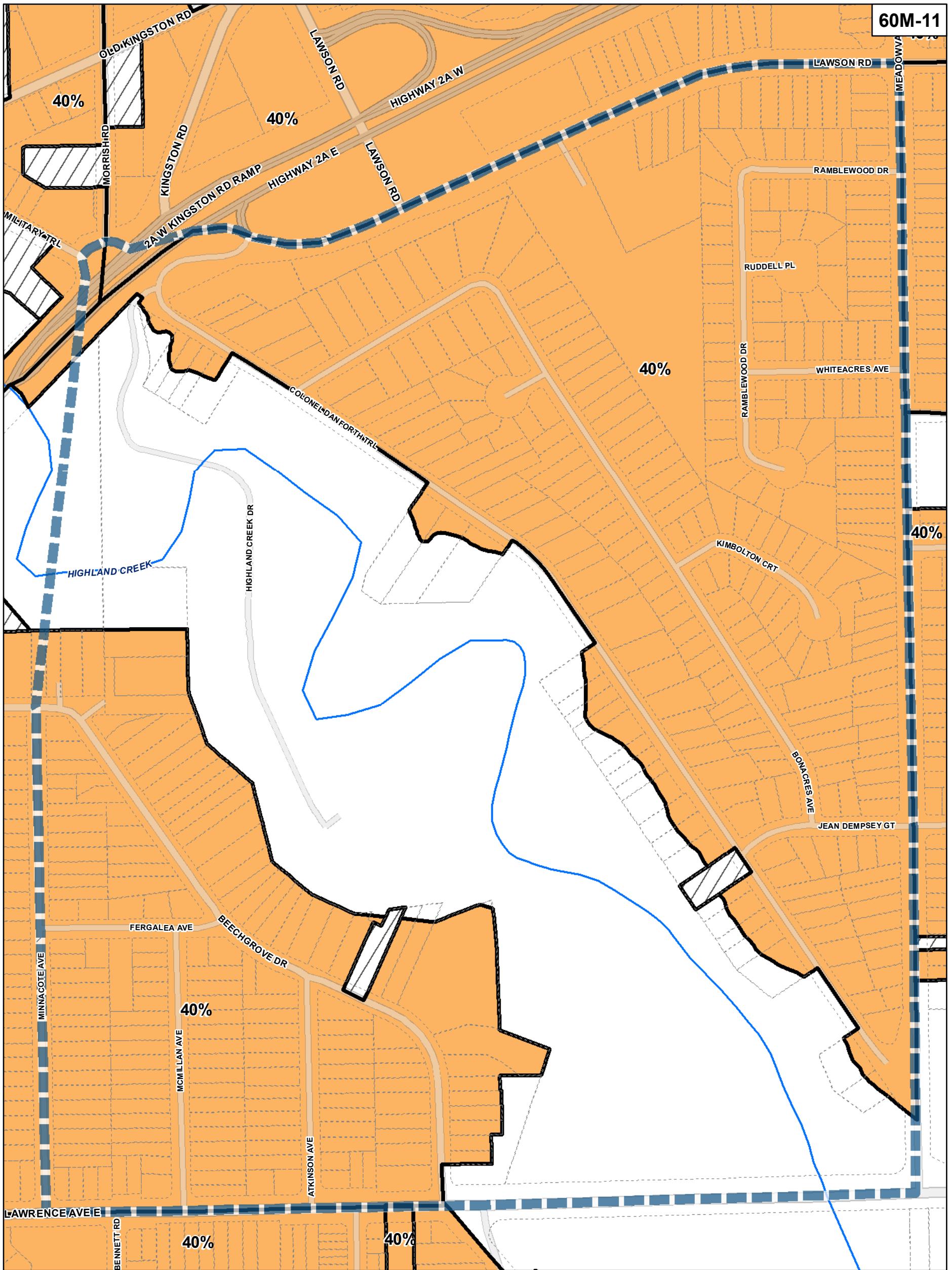


**TORONTO** City Planning

**Lot Coverage Overlay Map**

**August 2010**

Maps must be read together with Zoning Bylaw text



**TORONTO City Planning**

**Lot Coverage Overlay Map**

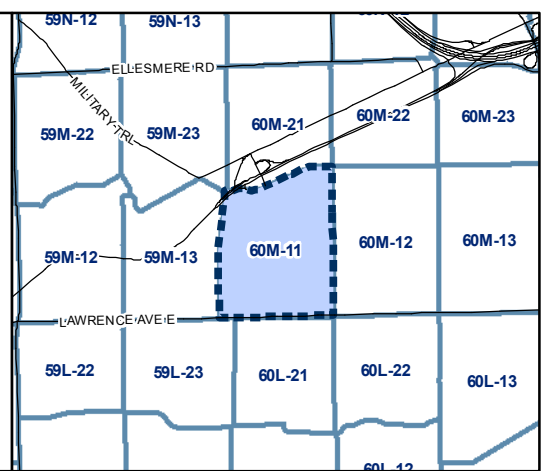
**August 2010**  
Maps must be read together with Zoning Bylaw text

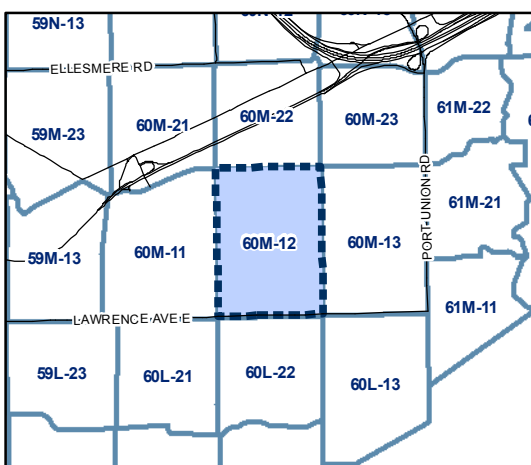
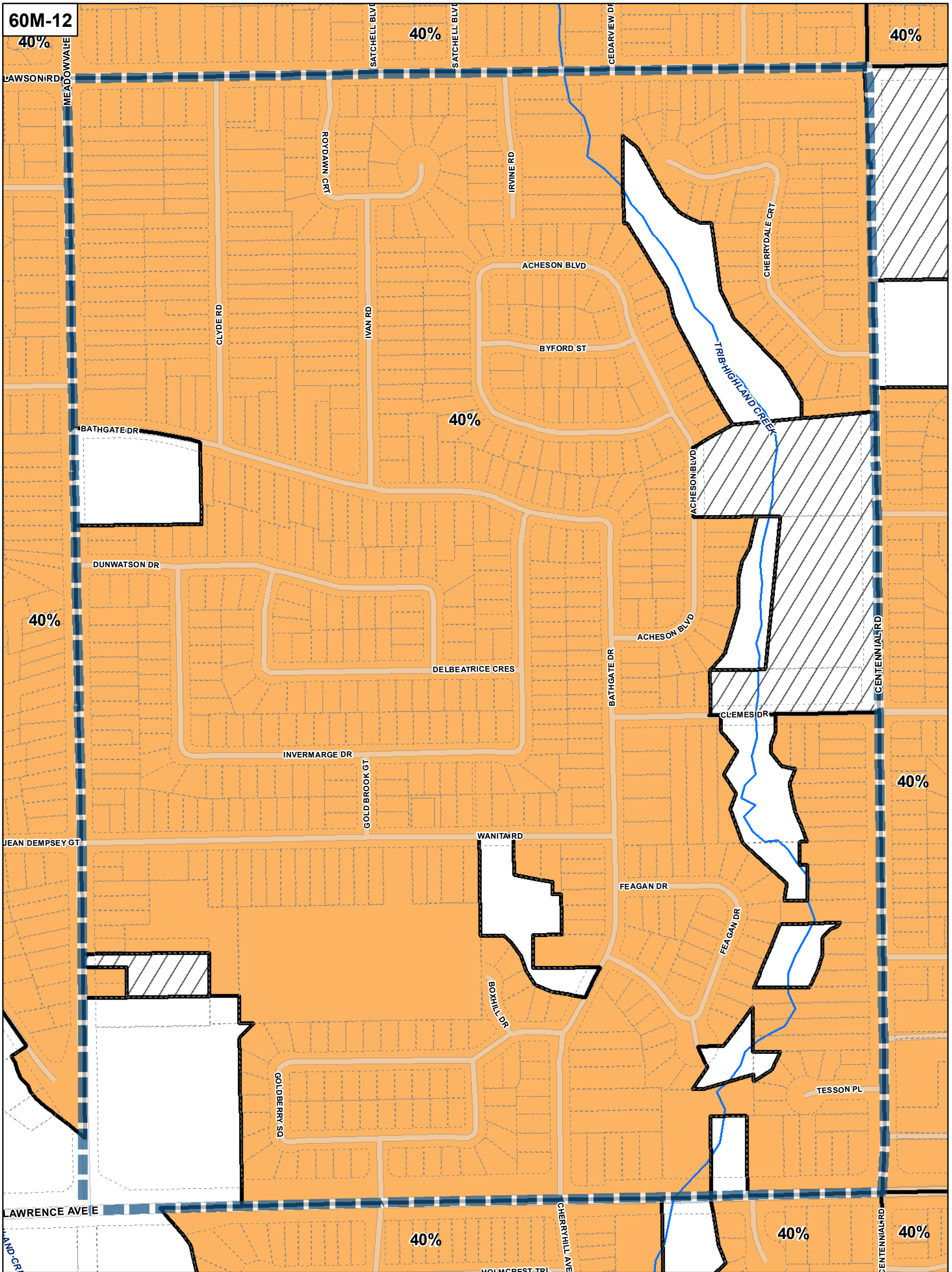
**Lot Coverage**

	20%		35%		65%		Map Sheet Boundary
	25%		40%		70%		Properties
	30%		50%		75%		Not Part of This Bylaw
	33%		55%		80%		

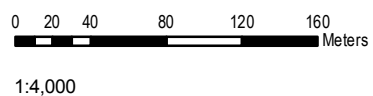
0 20 40 80 120 160 Meters

1:4,000





**Lot Coverage**

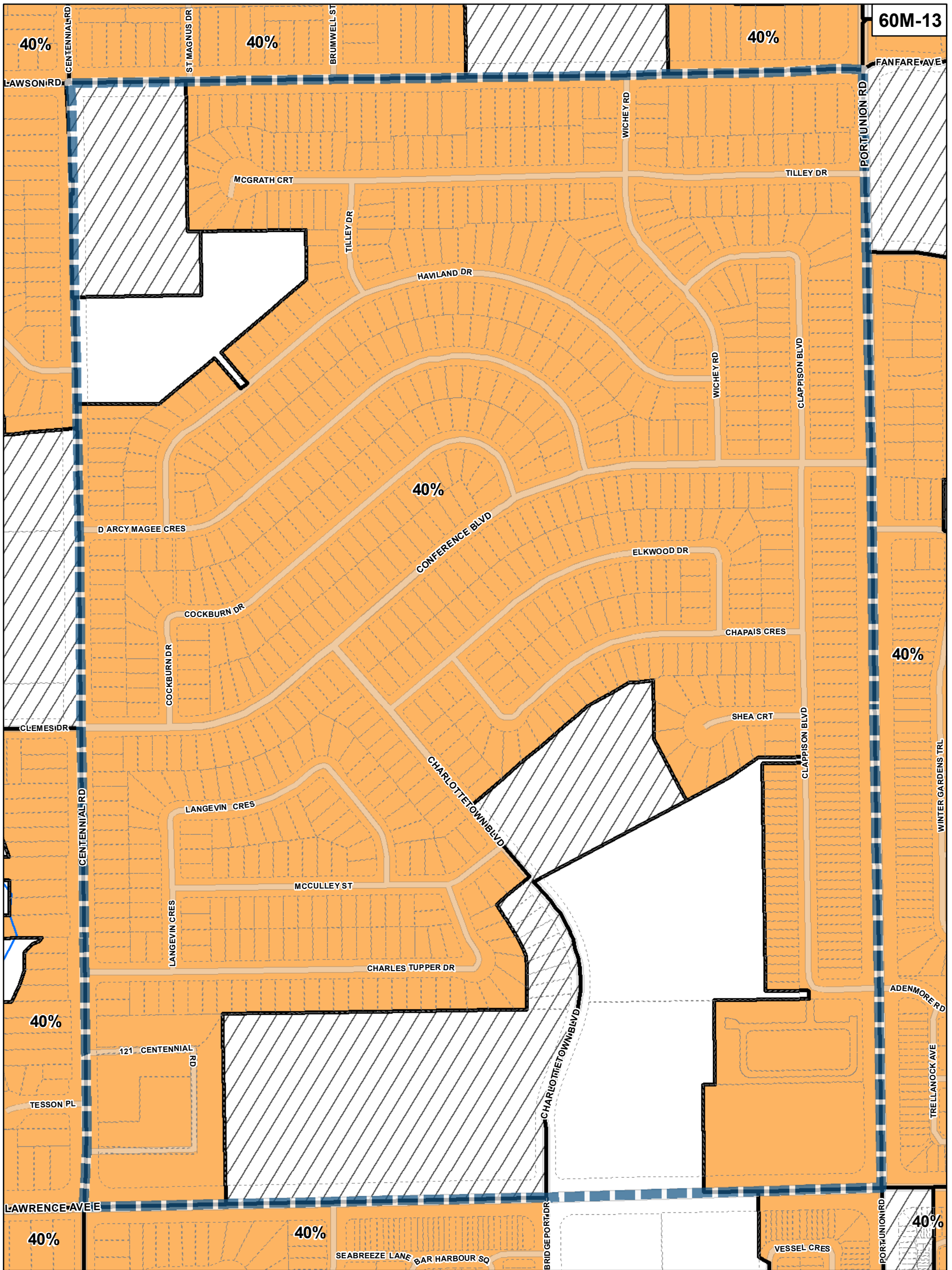



**TORONTO** City Planning

**Lot Coverage Overlay Map**

**August 2010**

Maps must be read together with Zoning Bylaw text



**TORONTO** City Planning

**Lot Coverage Overlay Map**

August 2010  
 Maps must be read together with Zoning Bylaw text

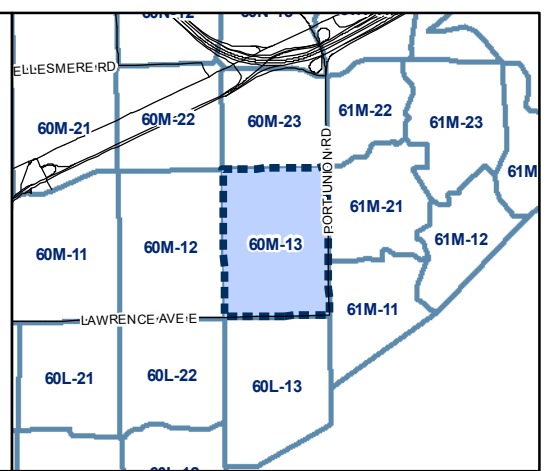
**Lot Coverage**

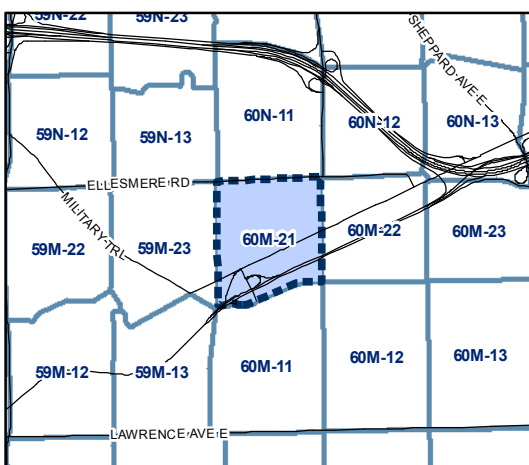
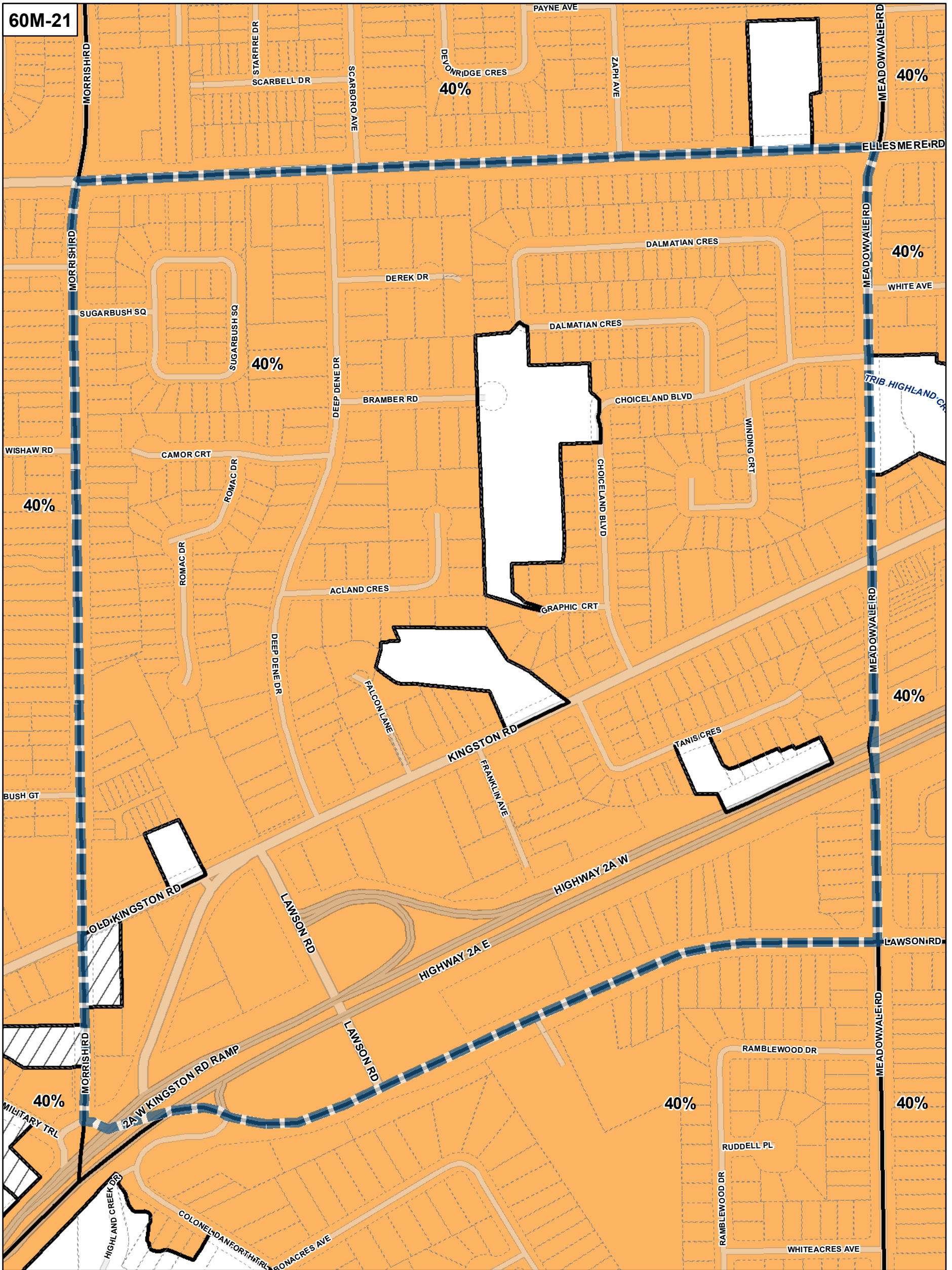
	20%		35%		65%
	25%		40%		70%
	30%		50%		75%
	33%		55%		80%

Map Sheet Boundary  
 Properties  
 Not Part of This Bylaw

0 20 40 80 120 160 Meters

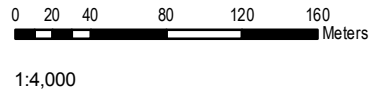
1:4,000





**Lot Coverage**

20%	35%	65%	Map Sheet Boundary
25%	40%	70%	Properties
30%	50%	75%	Not Part of This Bylaw
33%	55%	80%	



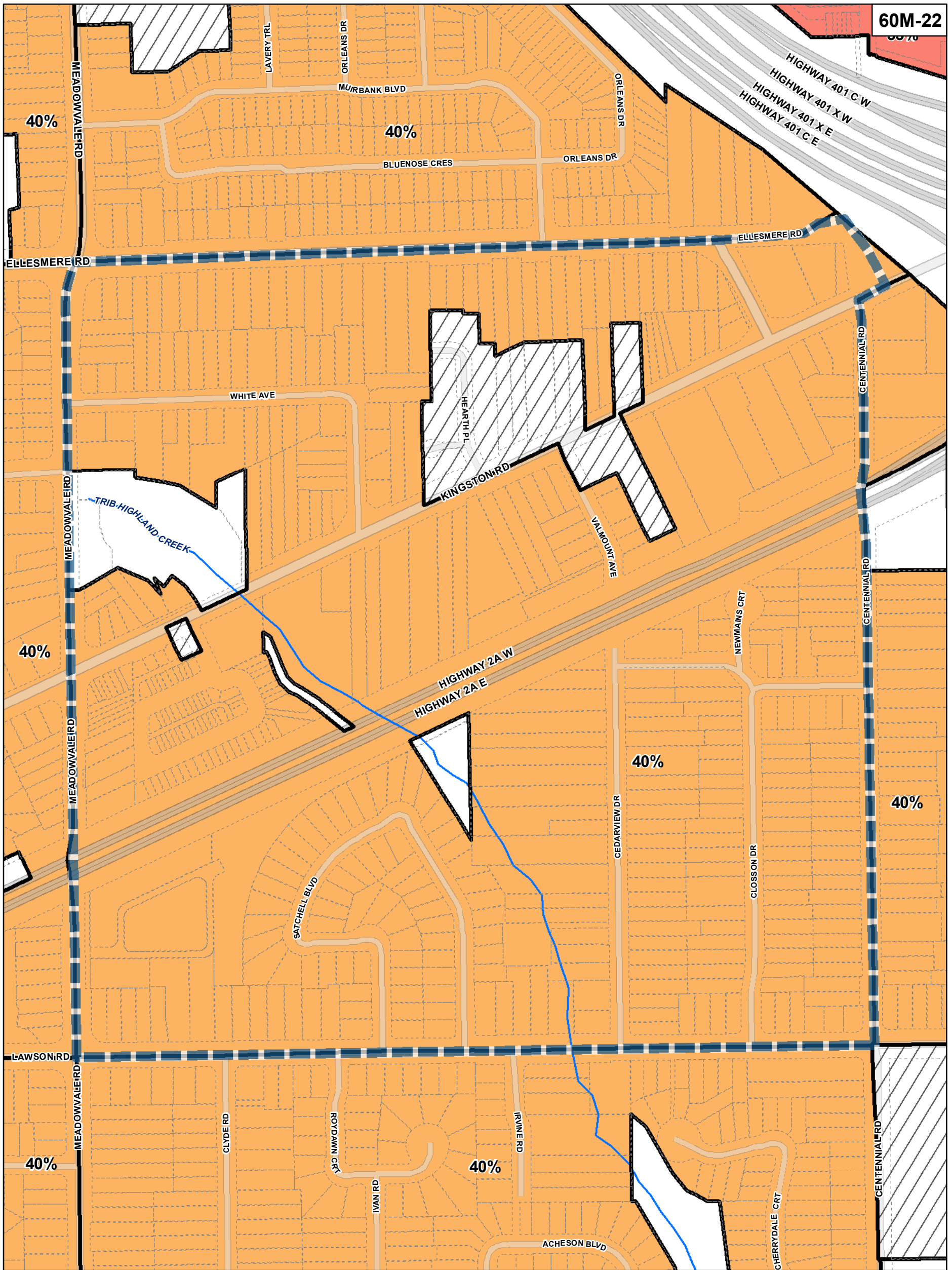
**TORONTO** City Planning

**Lot Coverage Overlay Map**

**August 2010**

Maps must be read together with Zoning Bylaw text






**Lot Coverage Overlay Map**

**August 2010**

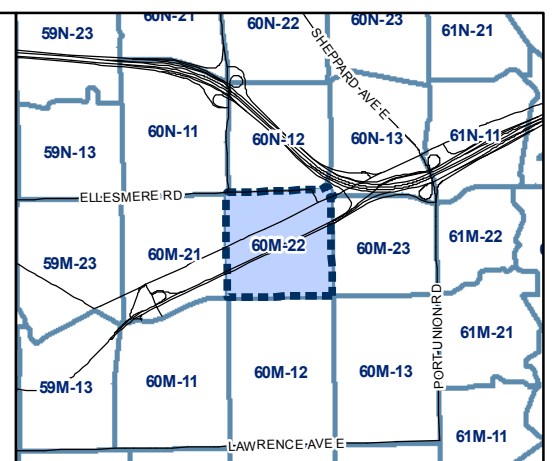
Maps must be read together with Zoning Bylaw text

**Lot Coverage**

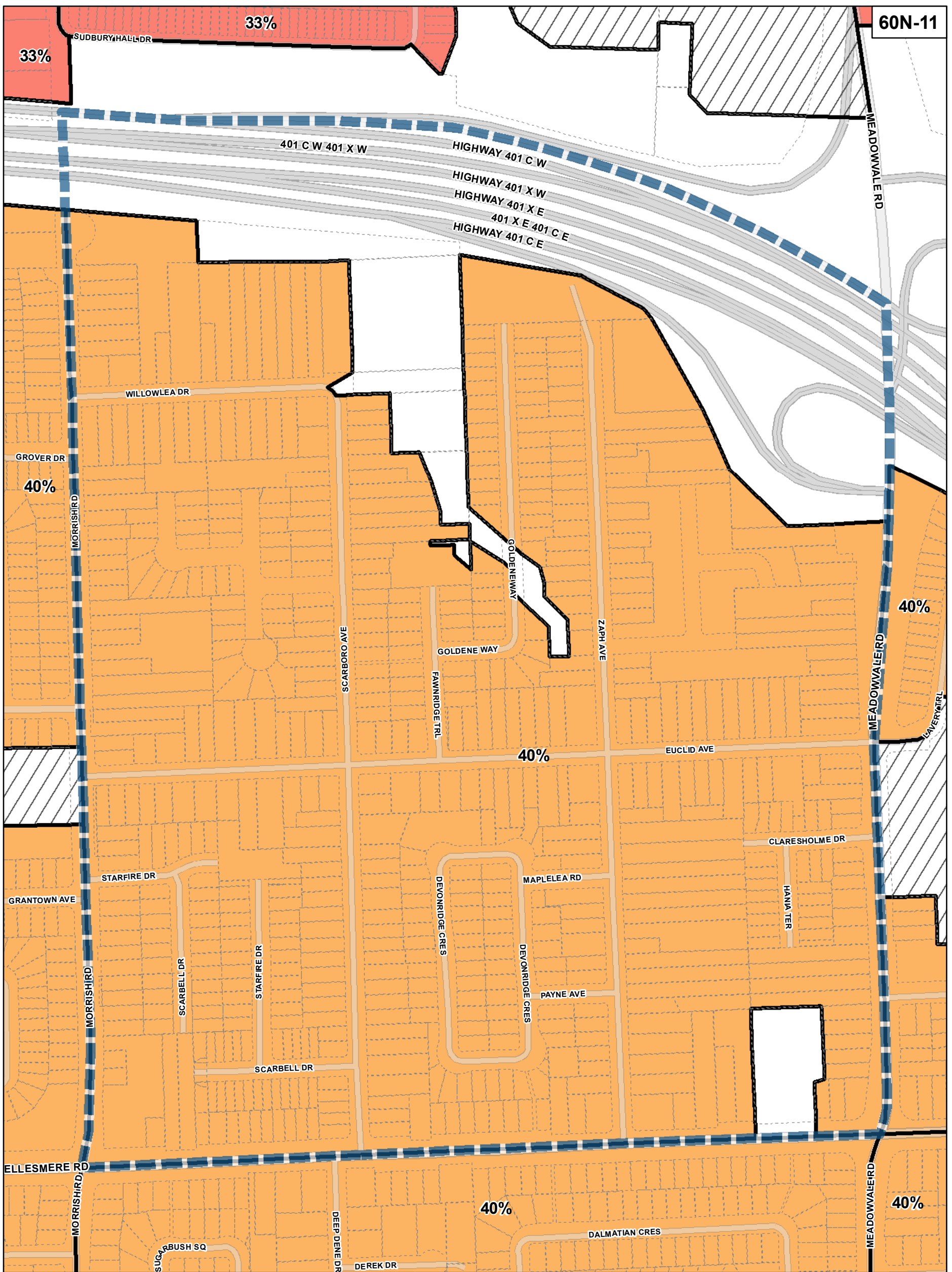
	20%		35%		65%		Map Sheet Boundary
	25%		40%		70%		Properties
	30%		50%		75%		Not Part of This Bylaw
	33%		55%		80%		



1:4,000








**Lot Coverage Overlay Map**

**August 2010**

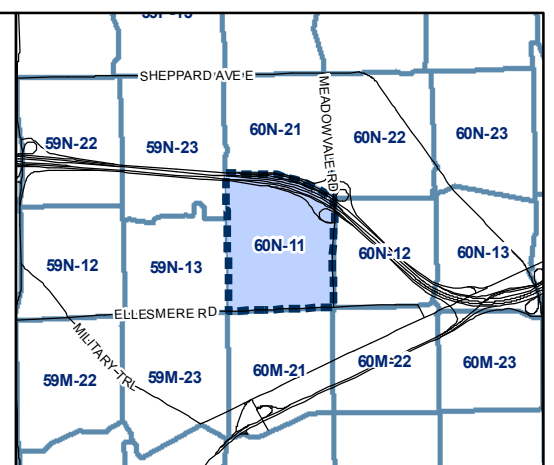
Maps must be read together with Zoning Bylaw text

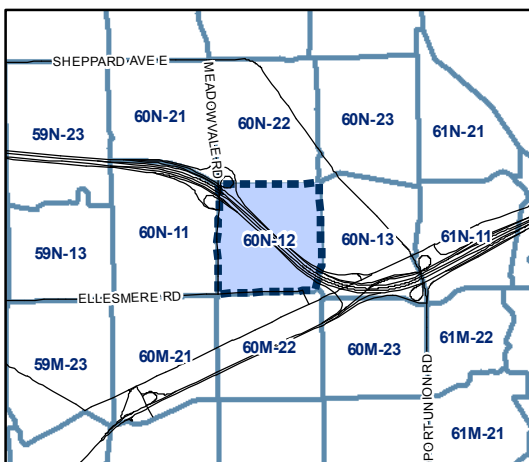
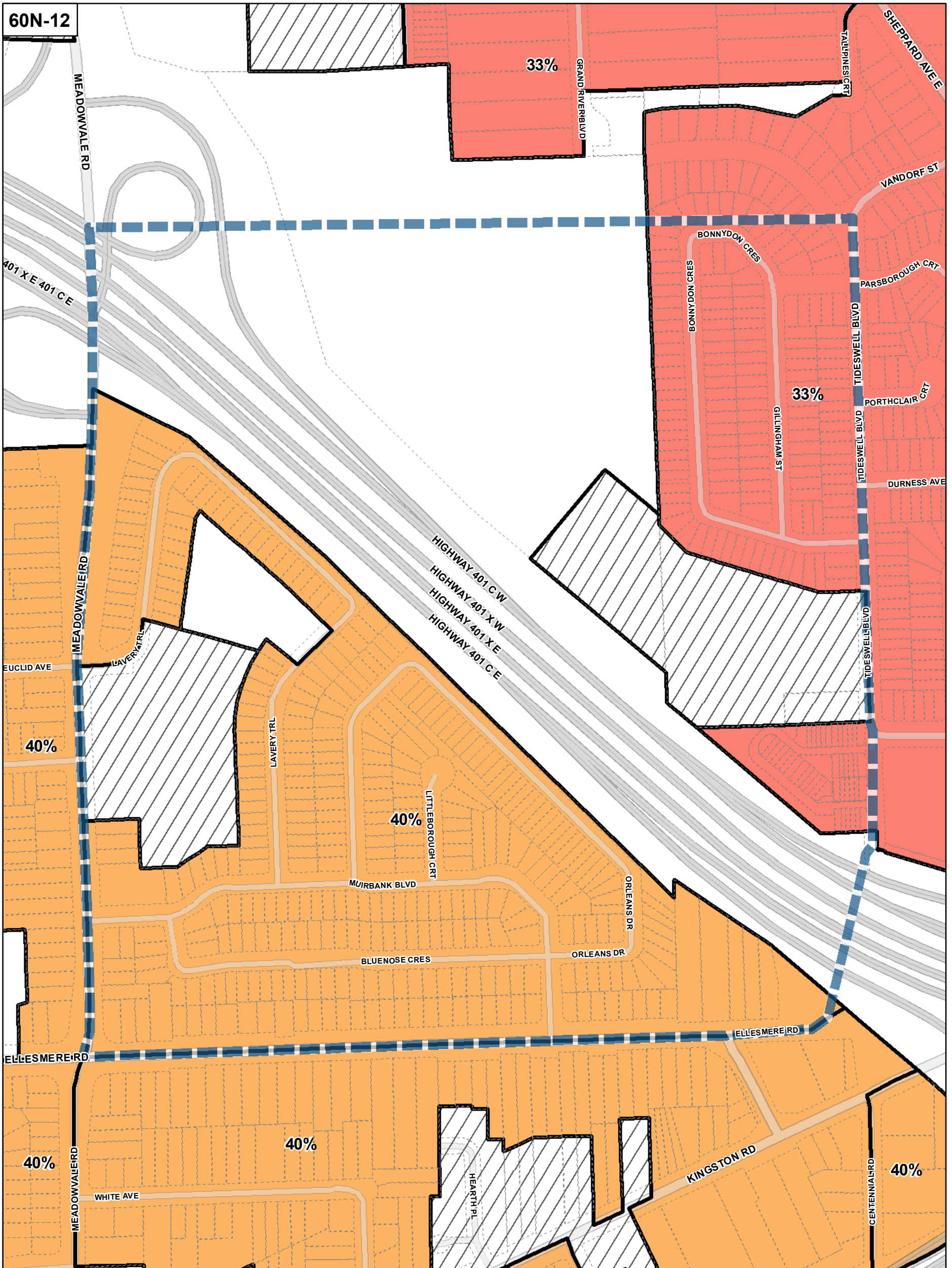
**Lot Coverage**

- |  |     |  |     |  |     |  |                        |
|--|-----|--|-----|--|-----|--|------------------------|
|  | 20% |  | 35% |  | 65% |  | Map Sheet Boundary     |
|  | 25% |  | 40% |  | 70% |  | Properties             |
|  | 30% |  | 50% |  | 75% |  | Not Part of This Bylaw |
|  | 33% |  | 55% |  | 80% |  |                        |

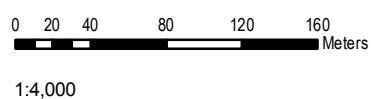


1:4,000





**Lot Coverage**

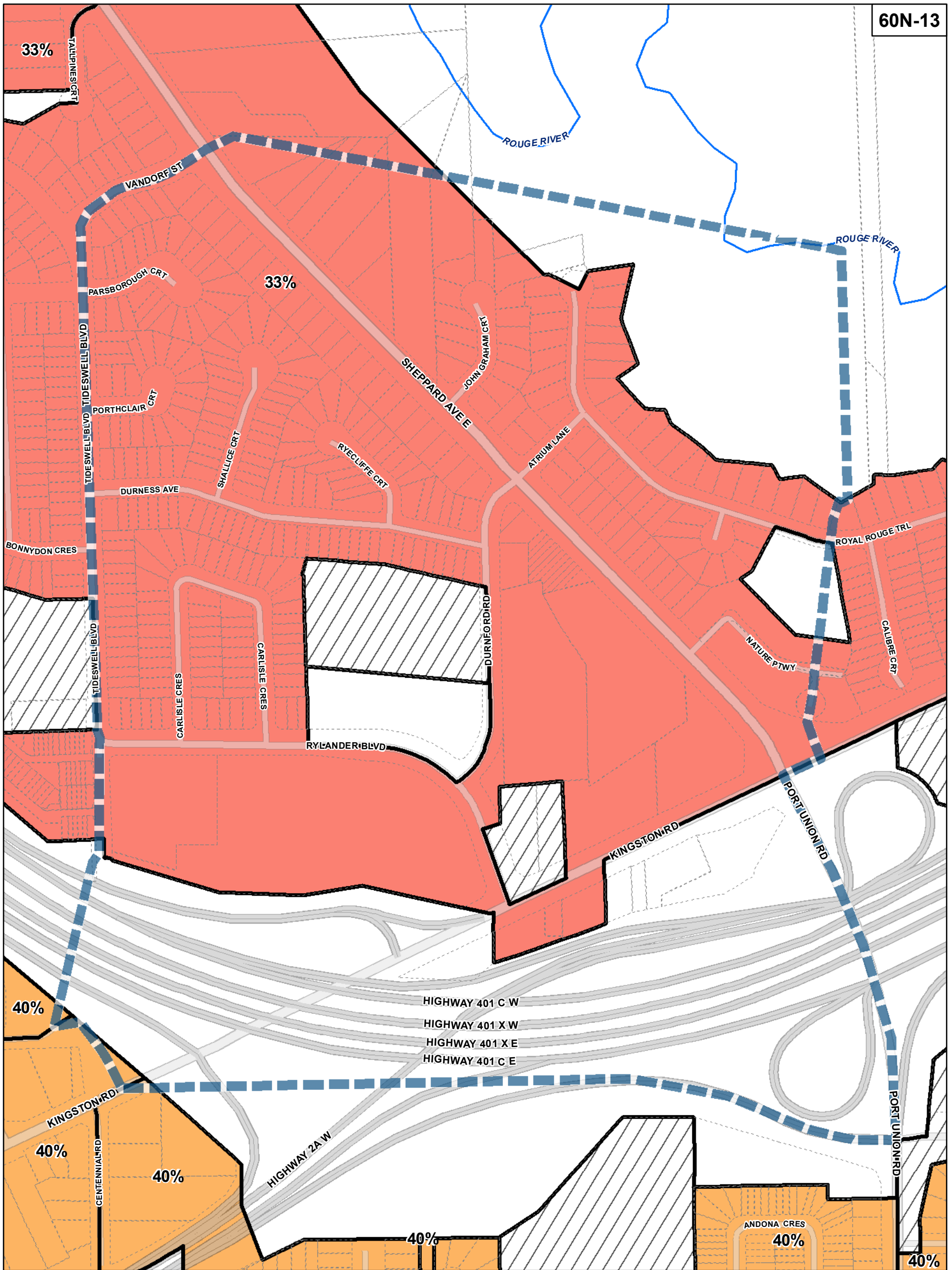



**TORONTO** City Planning

**Lot Coverage Overlay Map**

**August 2010**

Maps must be read together with Zoning Bylaw text



**TORONTO** City Planning

**Lot Coverage Overlay Map**

August 2010  
Maps must be read together with Zoning Bylaw text

**Lot Coverage**

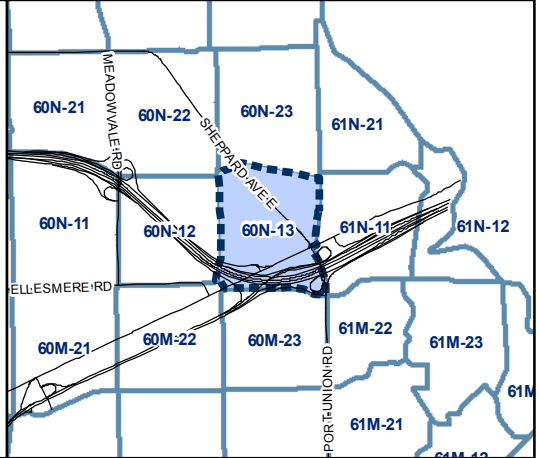
	20%		35%		65%
	25%		40%		70%
	30%		50%		75%
	33%		55%		80%

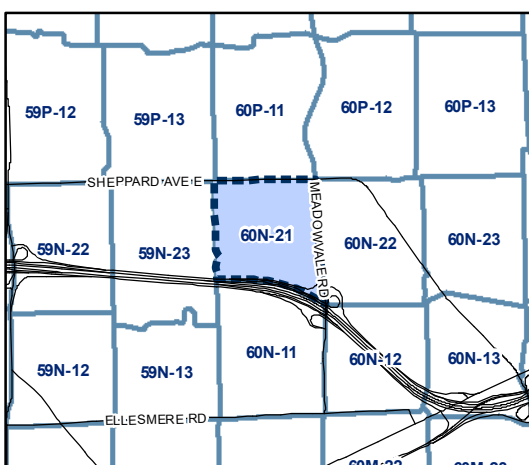
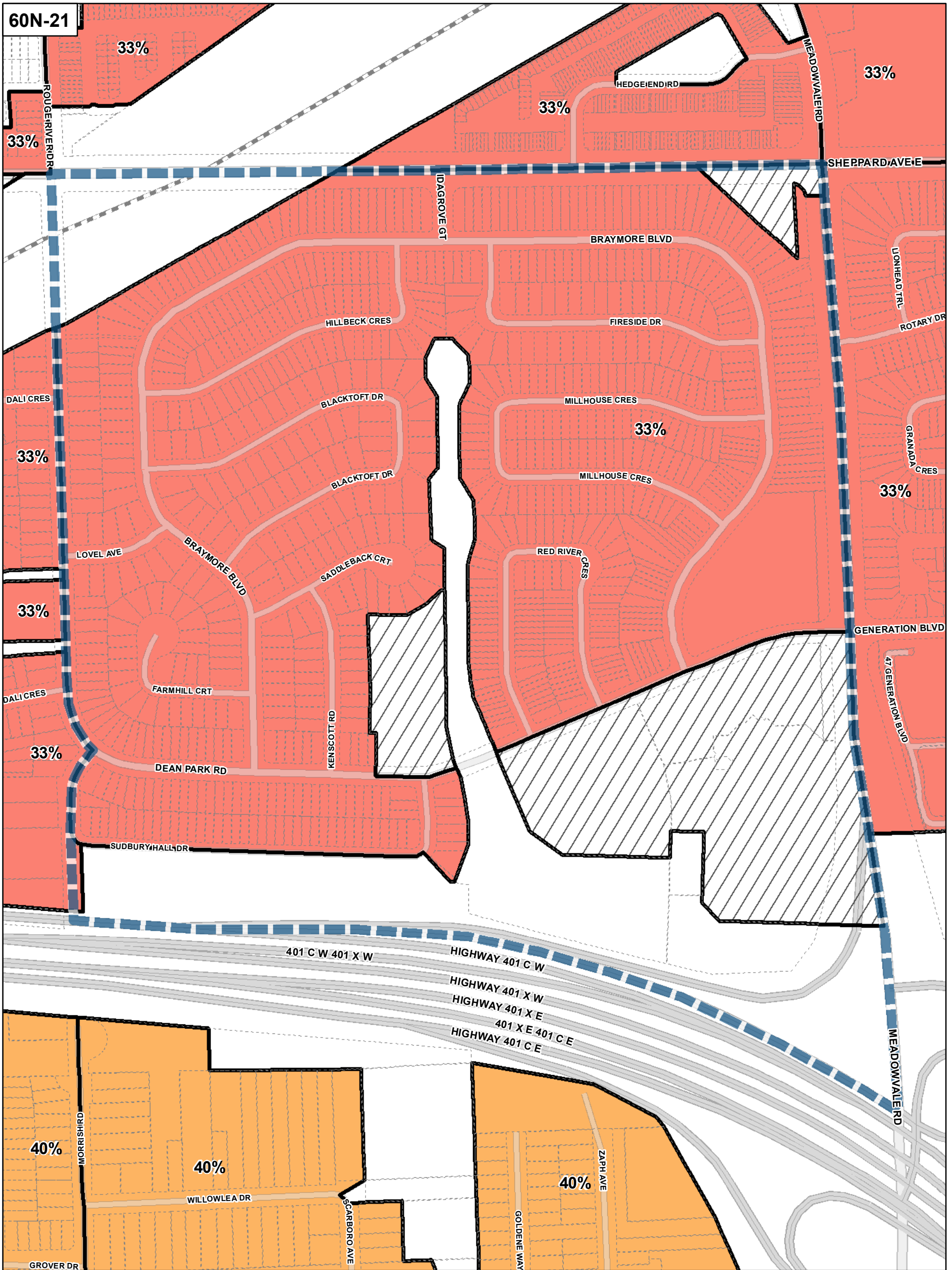
Map Sheet Boundary  
 Properties  
 Not Part of This Bylaw

0 20 40 80 120 160 Meters

1:4,000

N





**Lot Coverage**

20%	35%	65%	Map Sheet Boundary
25%	40%	70%	Properties
30%	50%	75%	Not Part of This Bylaw
33%	55%	80%	

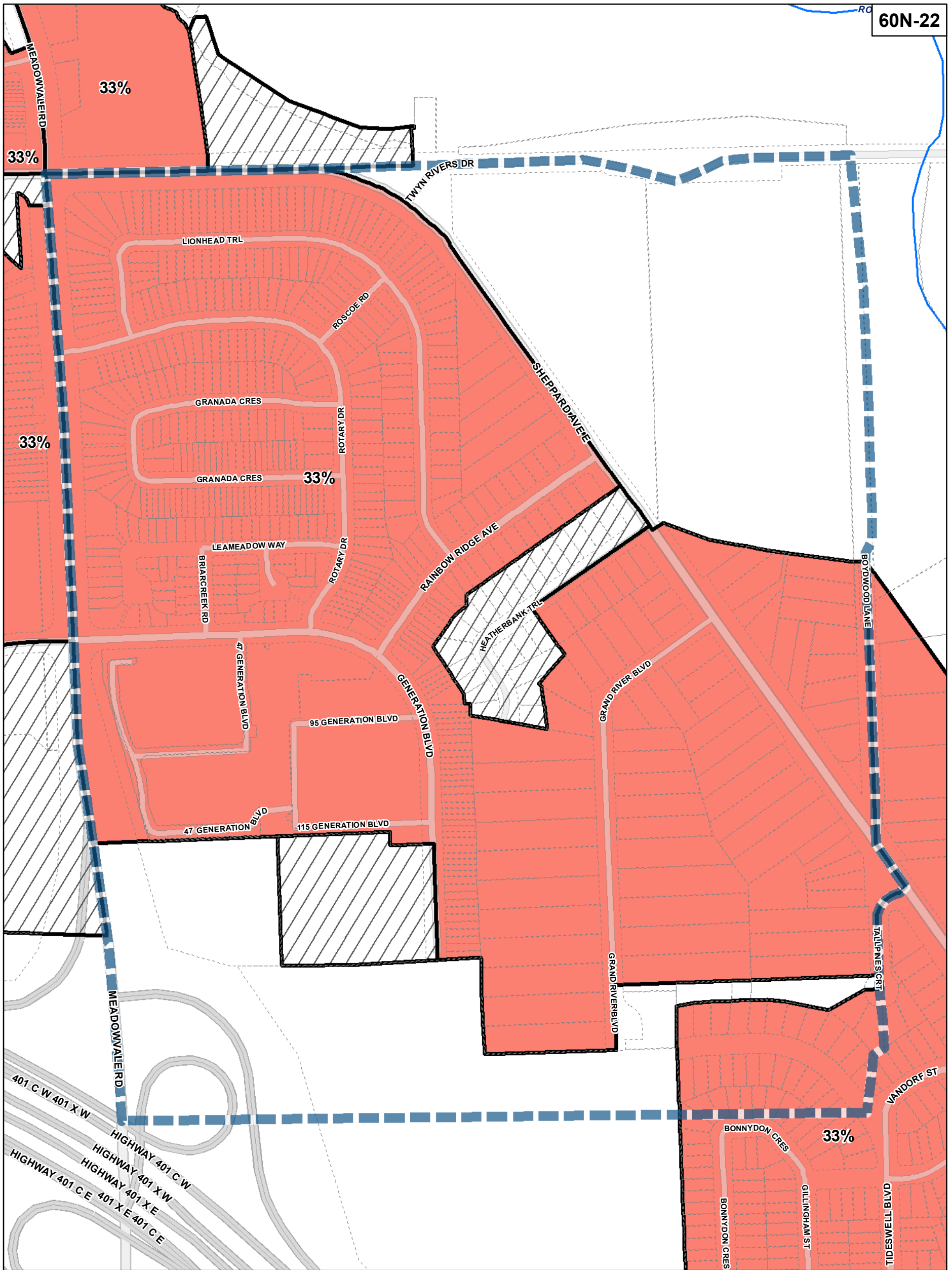
0 20 40 80 120 160 Meters

1:4,000

**TORONTO** City Planning

**Lot Coverage Overlay Map**

**August 2010**  
Maps must be read together with Zoning Bylaw text



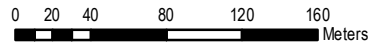
**Lot Coverage Overlay Map**

**August 2010**

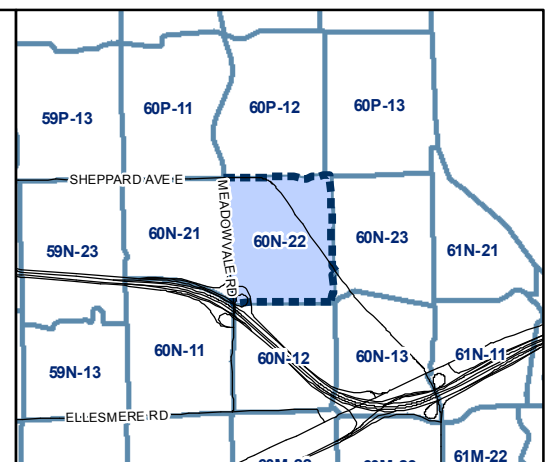
Maps must be read together with Zoning Bylaw text

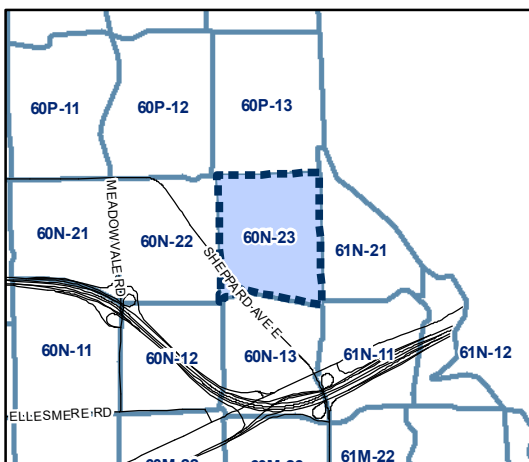
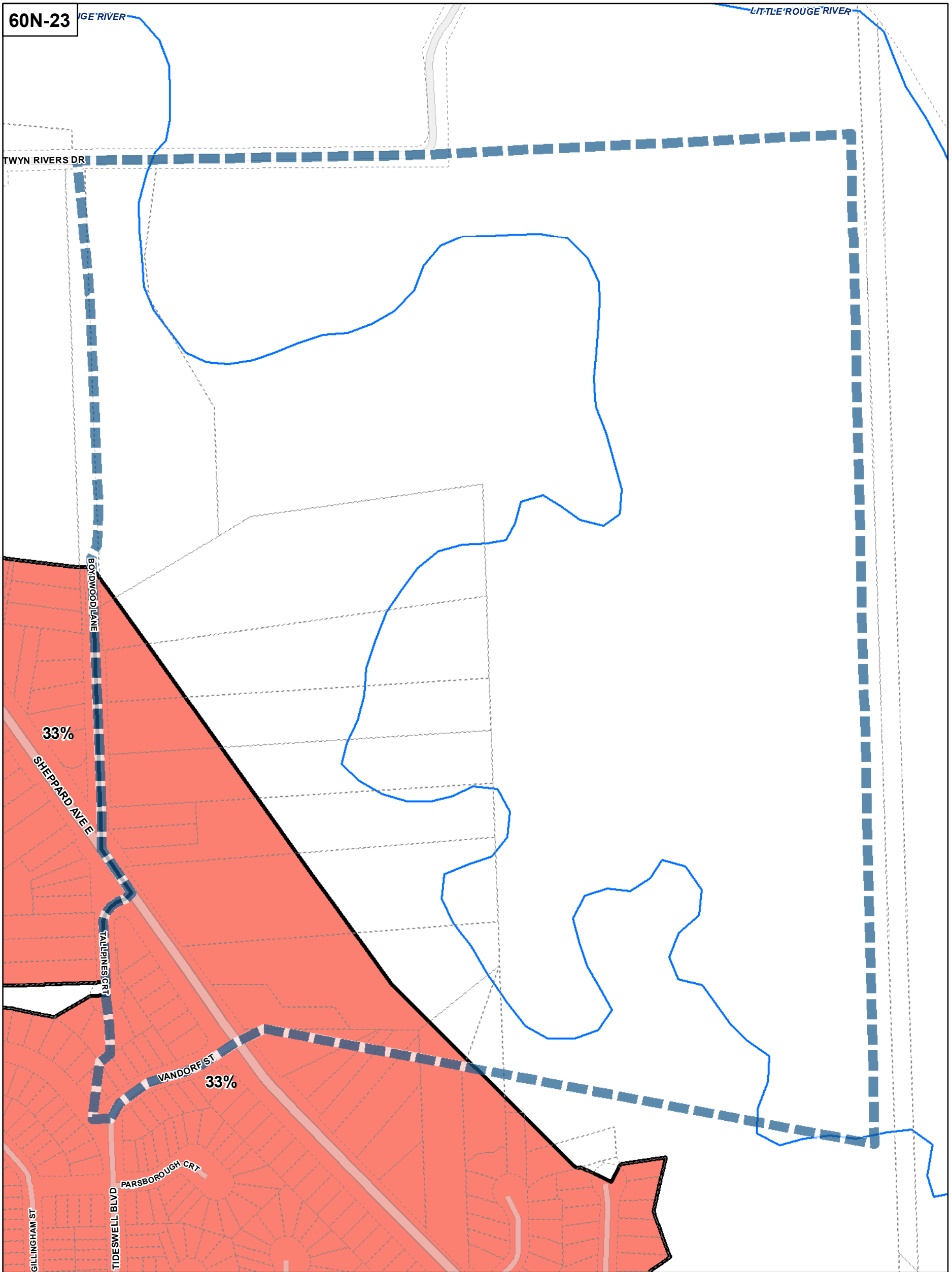
**Lot Coverage**

	20%		35%		65%		Map Sheet Boundary
	25%		40%		70%		Properties
	30%		50%		75%		Not Part of This Bylaw
	33%		55%		80%		

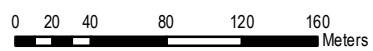
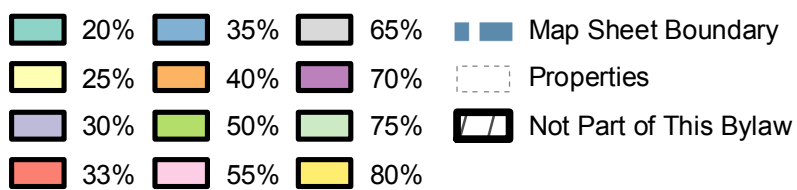


1:4,000





**Lot Coverage**



1:4,000



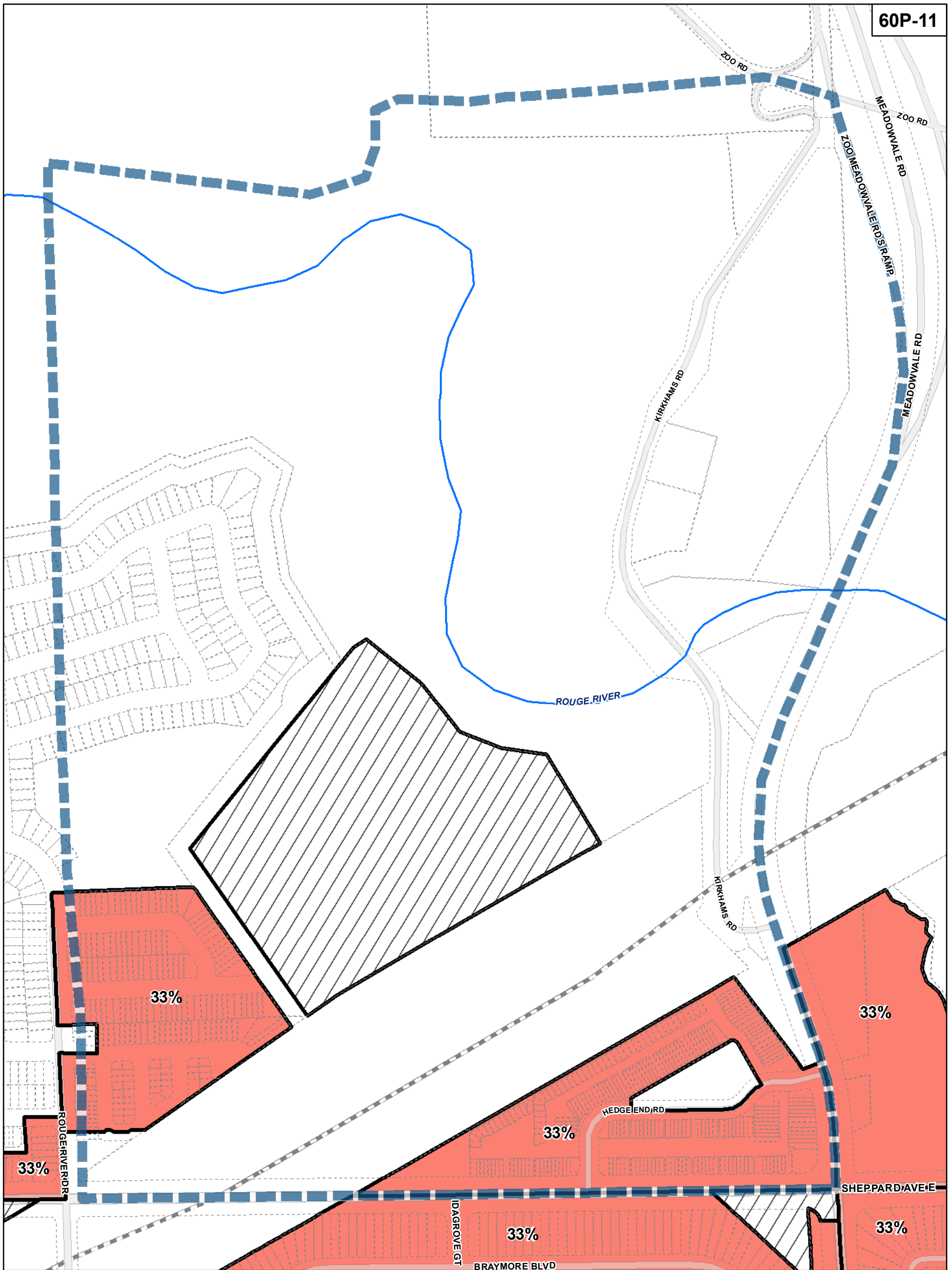
**TORONTO** City Planning

**Lot Coverage Overlay Map**

**August 2010**

Maps must be read together with Zoning Bylaw text






**Lot Coverage Overlay Map**

**August 2010**

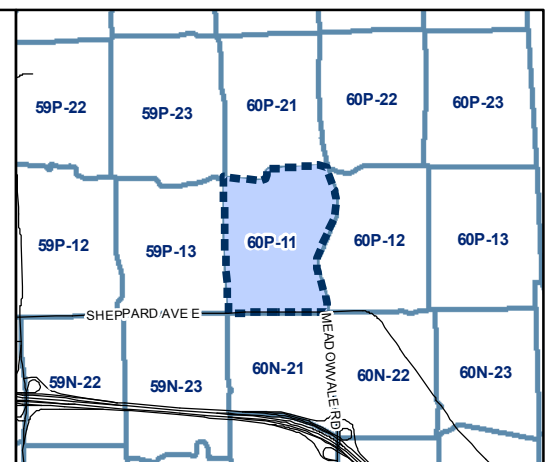
Maps must be read together with Zoning Bylaw text

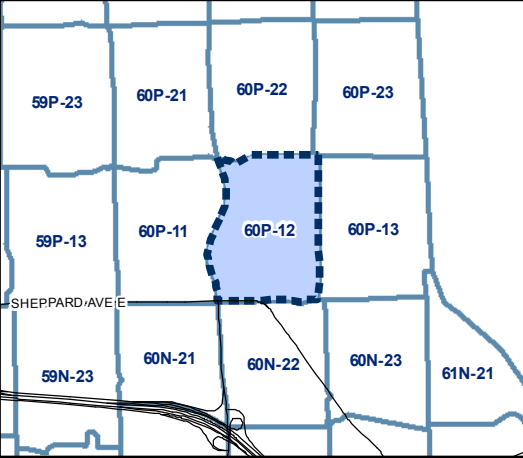
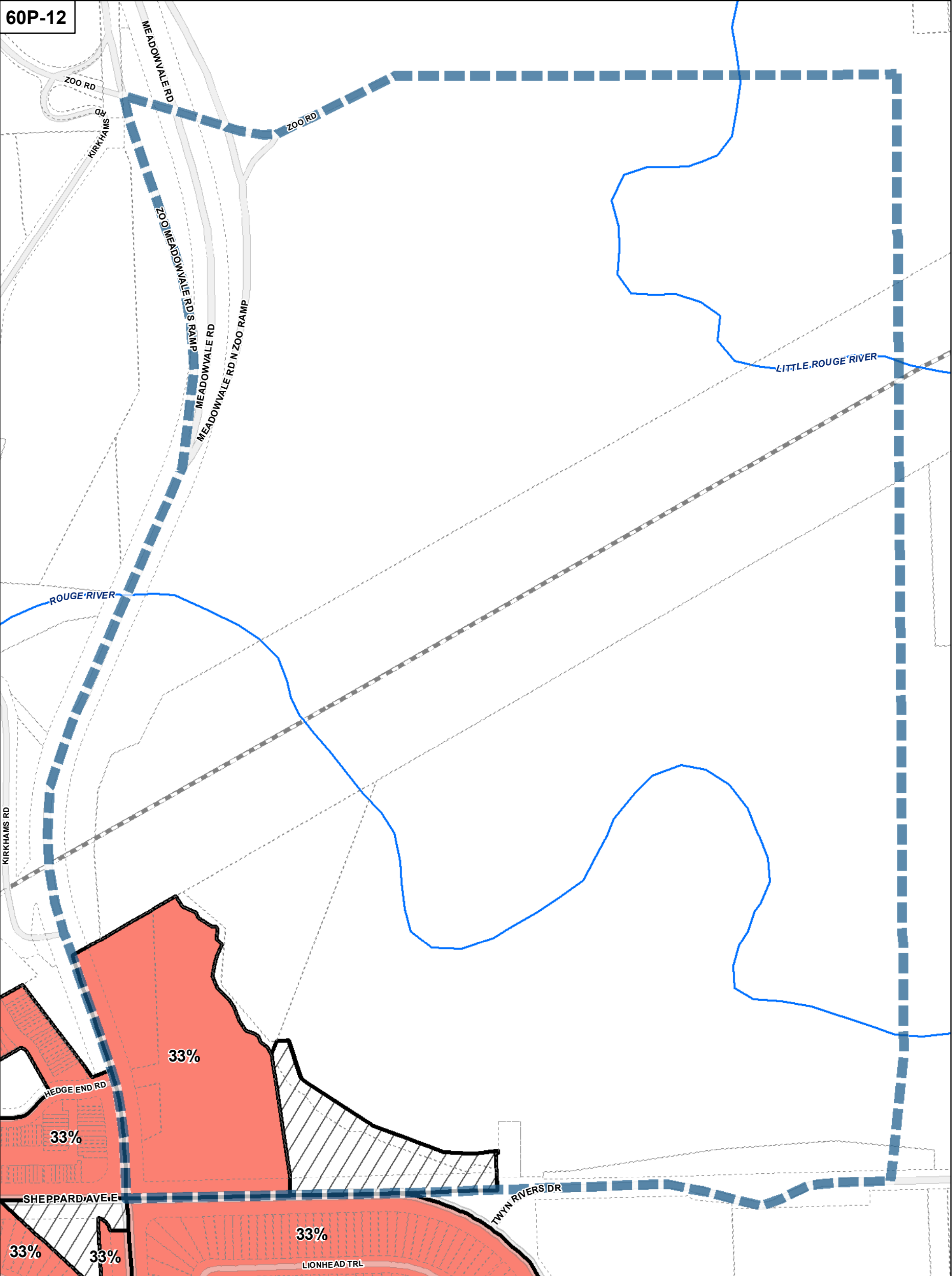
**Lot Coverage**

	20%		35%		65%		Map Sheet Boundary
	25%		40%		70%		Properties
	30%		50%		75%		Not Part of This Bylaw
	33%		55%		80%		



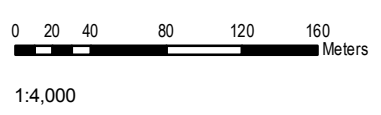
1:4,000





**Lot Coverage**

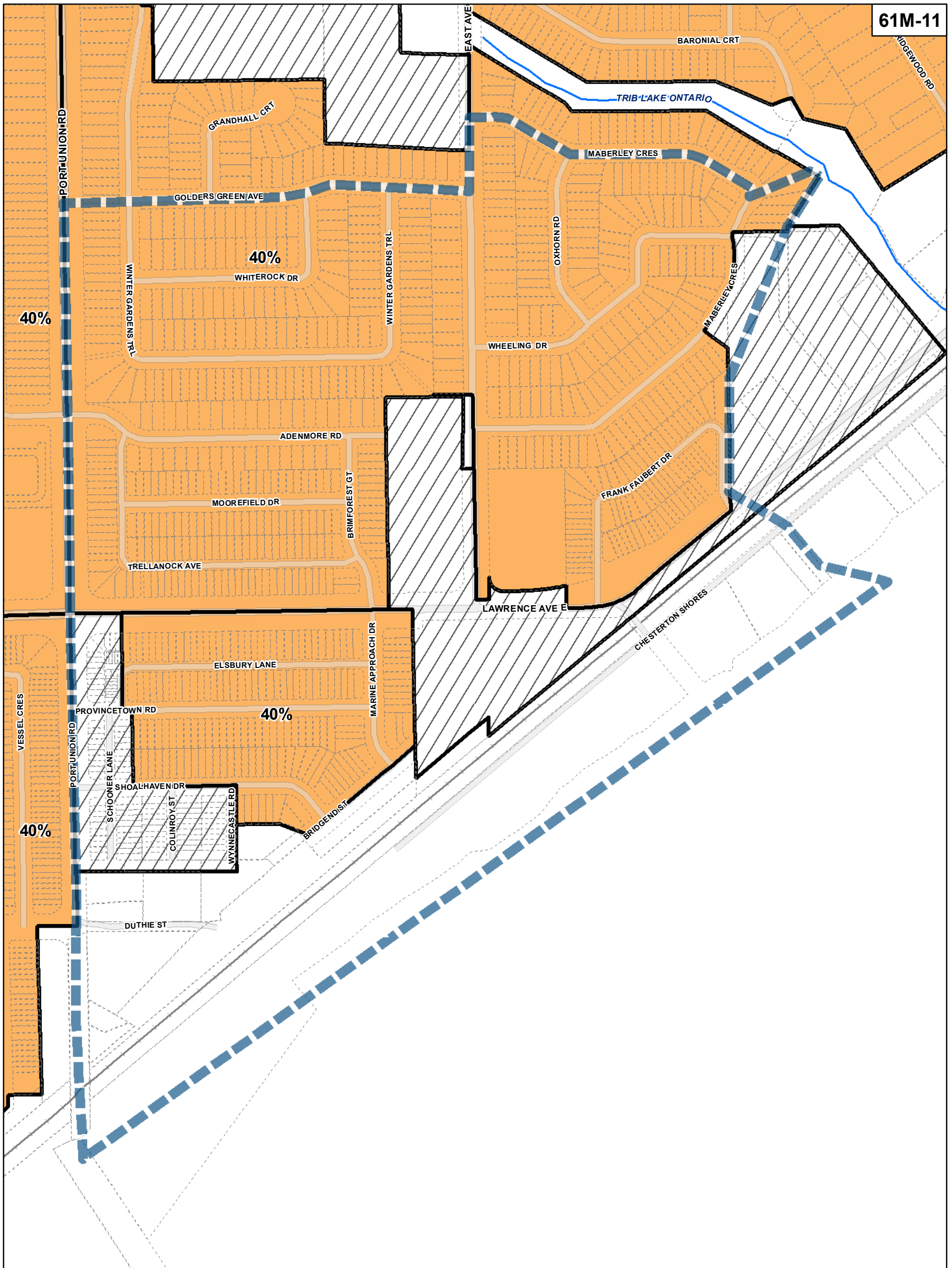
20%	35%	65%	Map Sheet Boundary
25%	40%	70%	Properties
30%	50%	75%	Not Part of This Bylaw
33%	55%	80%	



**TORONTO** City Planning

**Lot Coverage Overlay Map**

**August 2010**  
Maps must be read together with Zoning Bylaw text



61M-11

**TORONTO** City Planning

*Lot Coverage Overlay Map*

**August 2010**  
Maps must be read together with Zoning Bylaw text

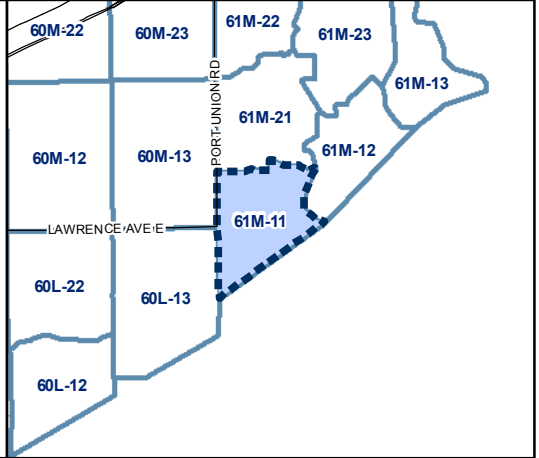
**Lot Coverage**

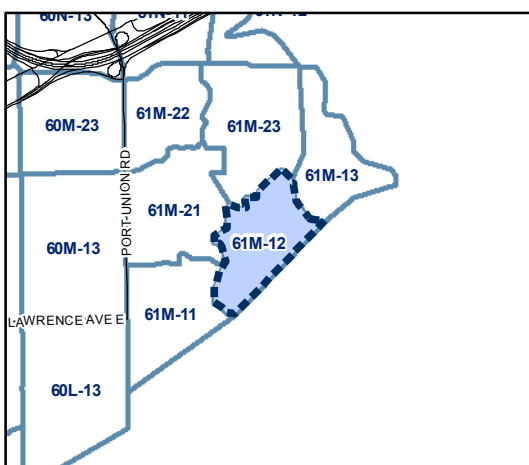
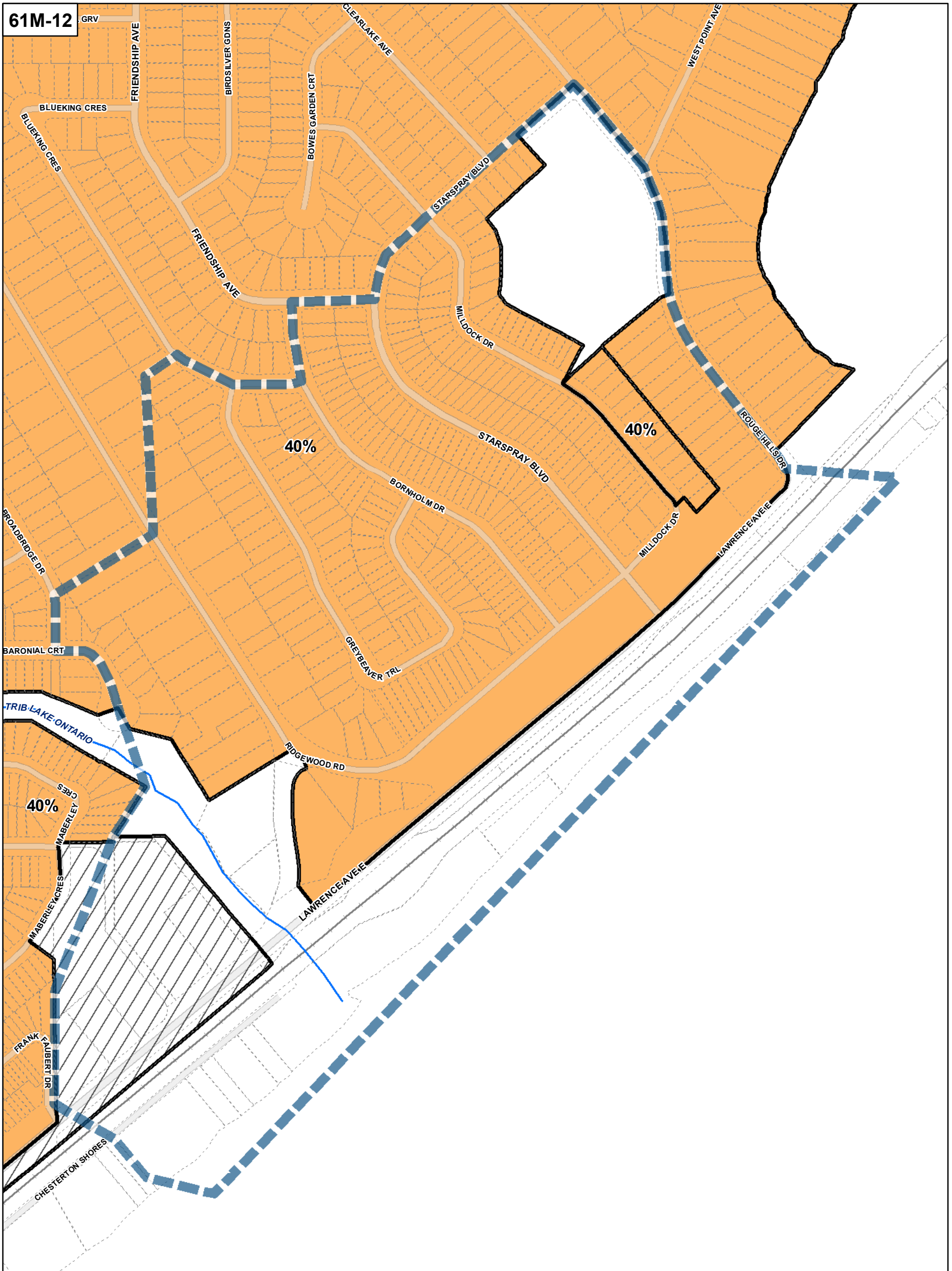
	20%		35%		65%
	25%		40%		70%
	30%		50%		75%
	33%		55%		80%

Map Sheet Boundary  
 Properties  
 Not Part of This Bylaw

0 20 40 80 120 160 Meters

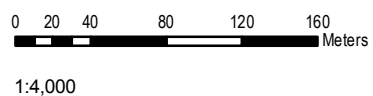
1:4,000





**Lot Coverage**

20%	35%	65%	Map Sheet Boundary
25%	40%	70%	Properties
30%	50%	75%	Not Part of This Bylaw
33%	55%	80%	

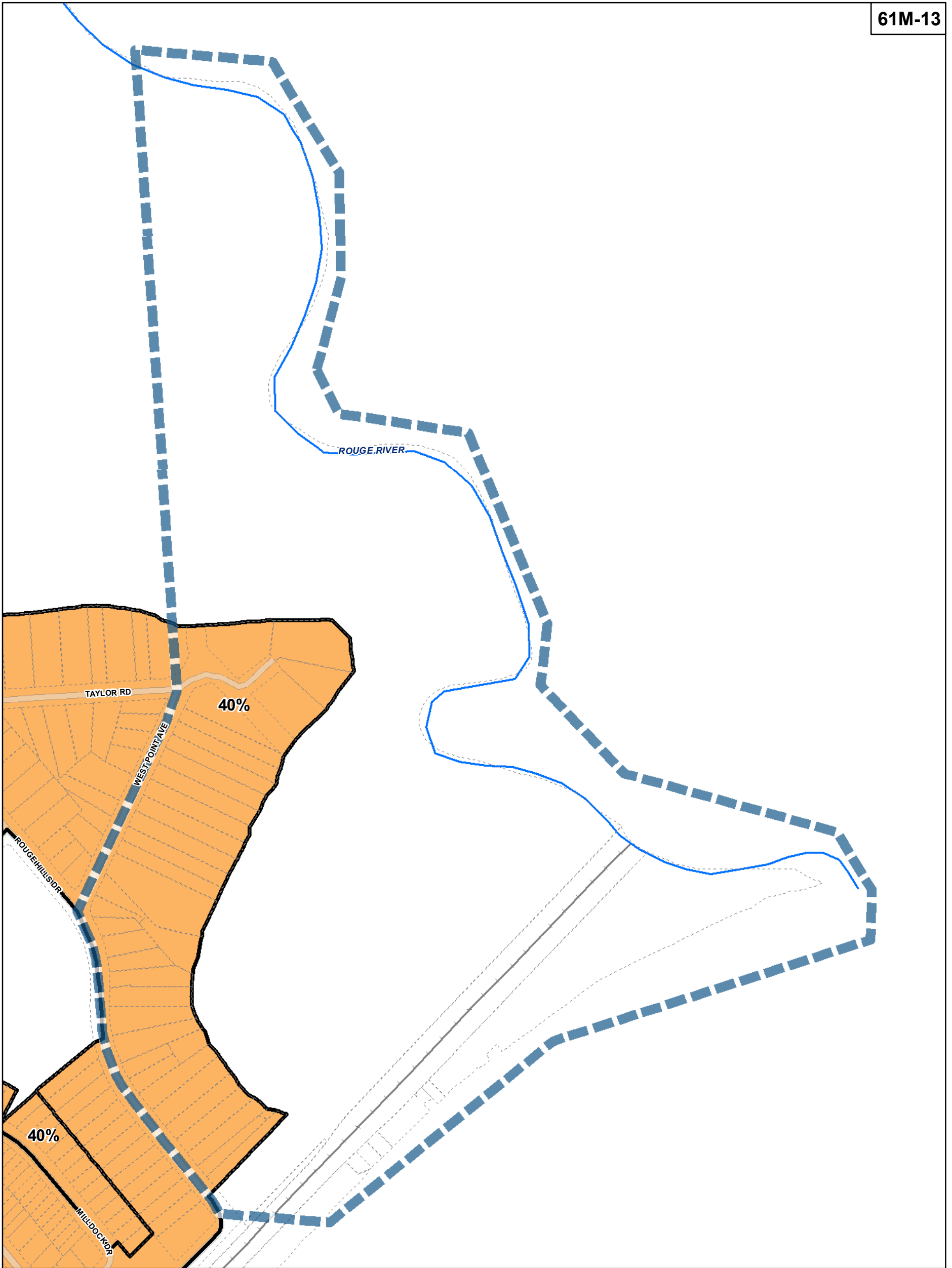


**TORONTO** City Planning

**Lot Coverage Overlay Map**

**August 2010**

Maps must be read together with Zoning Bylaw text

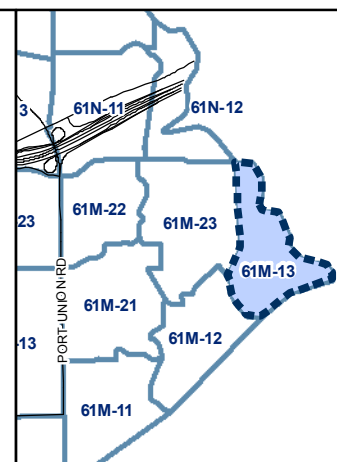
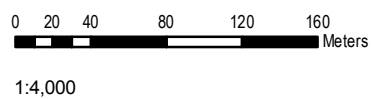


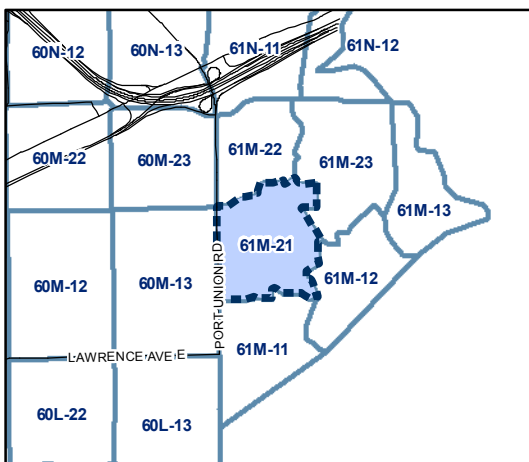
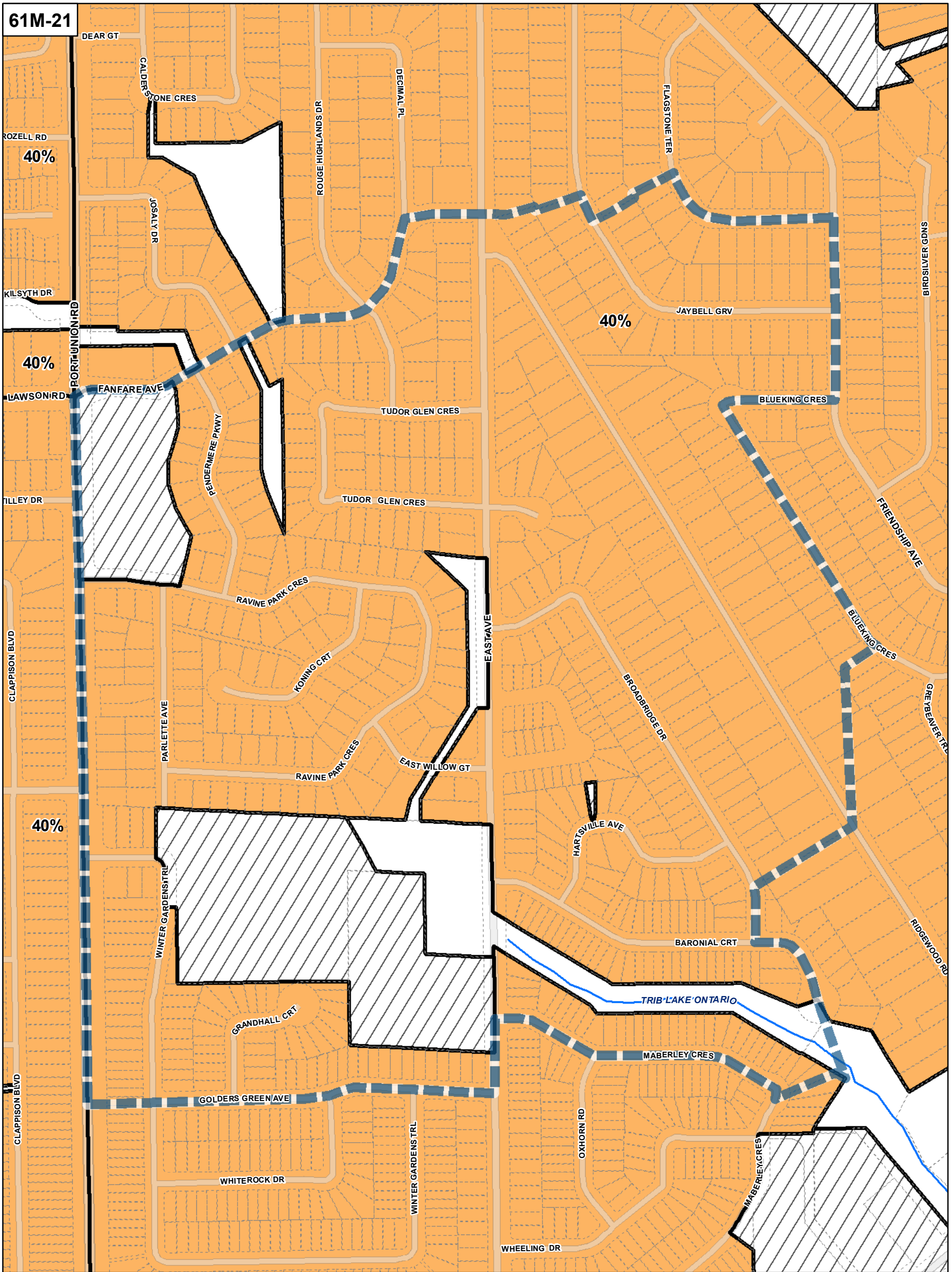
**Lot Coverage Overlay Map**

**August 2010**  
Maps must be read together with Zoning Bylaw text

**Lot Coverage**

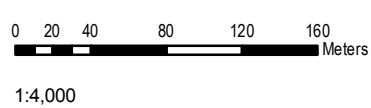
	20%		35%		65%		Map Sheet Boundary
	25%		40%		70%		Properties
	30%		50%		75%		Not Part of This Bylaw
	33%		55%		80%		





**Lot Coverage**

20%	35%	65%	Map Sheet Boundary
25%	40%	70%	Properties
30%	50%	75%	Not Part of This Bylaw
33%	55%	80%	

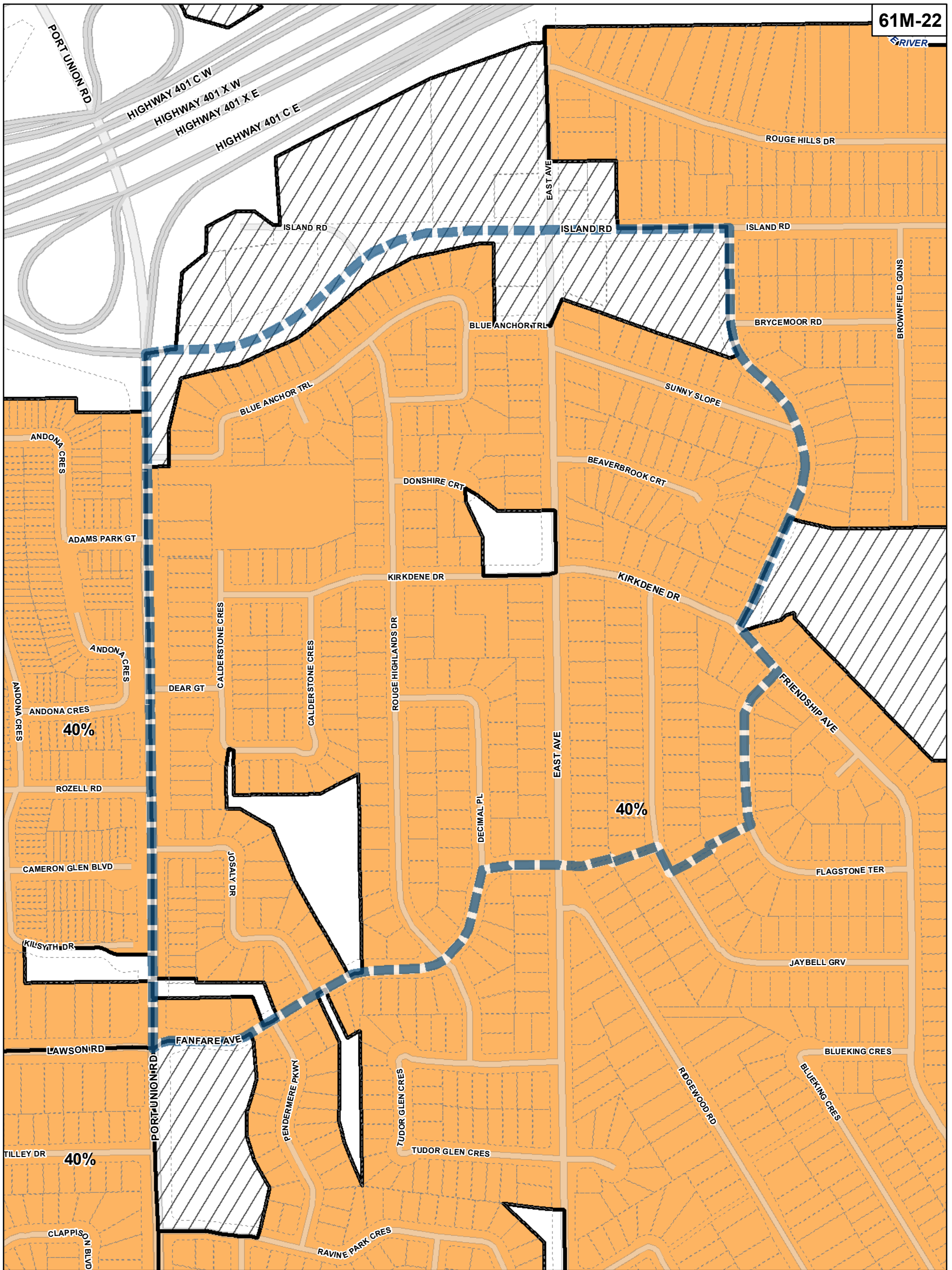


**TORONTO** City Planning

**Lot Coverage Overlay Map**

**August 2010**

Maps must be read together with Zoning Bylaw text



**Lot Coverage Overlay Map**

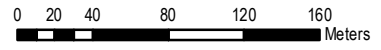
**August 2010**

Maps must be read together with Zoning Bylaw text

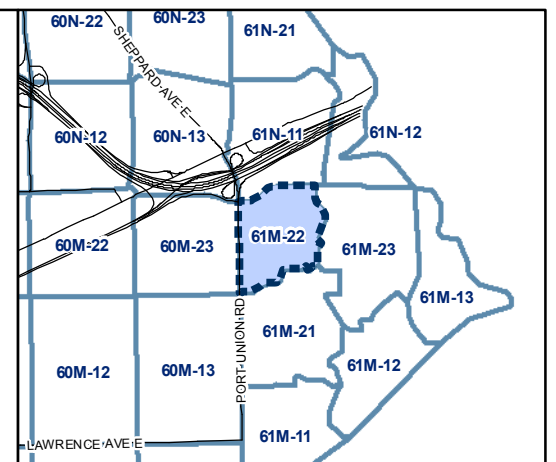
**Lot Coverage**

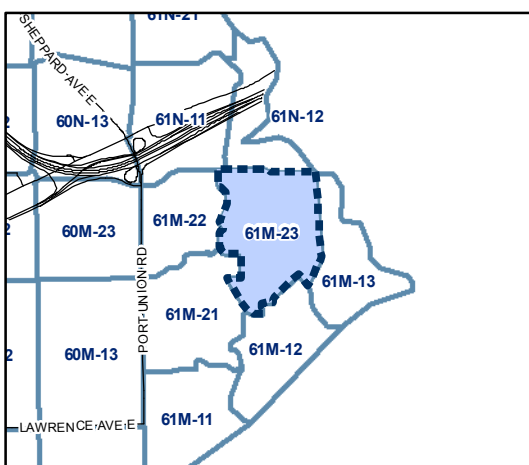
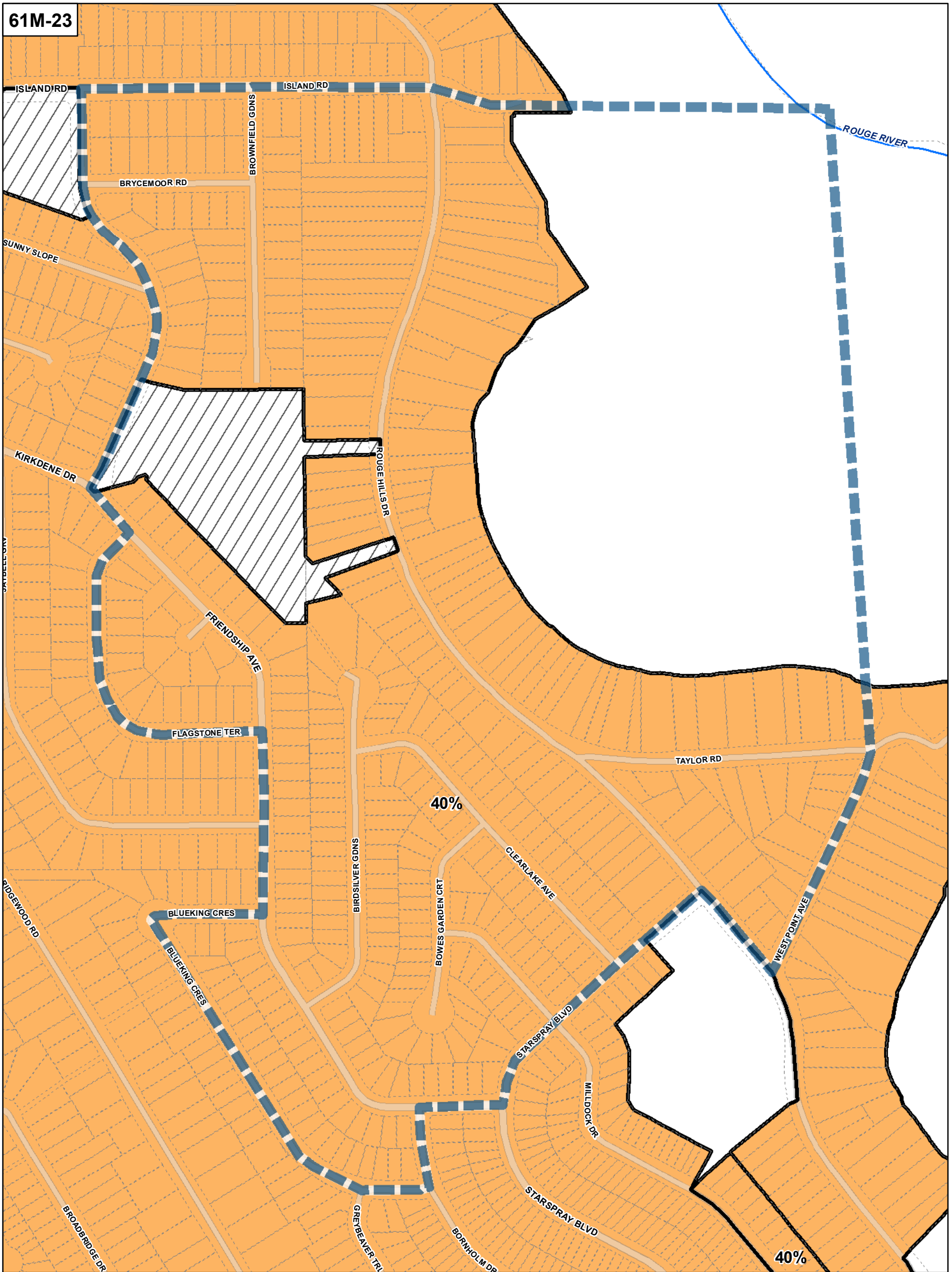
	20%		35%		65%
	25%		40%		70%
	30%		50%		75%
	33%		55%		80%

- Map Sheet Boundary
- Properties
- Not Part of This Bylaw

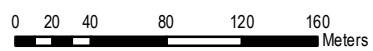


1:4,000





**Lot Coverage**

1:4,000



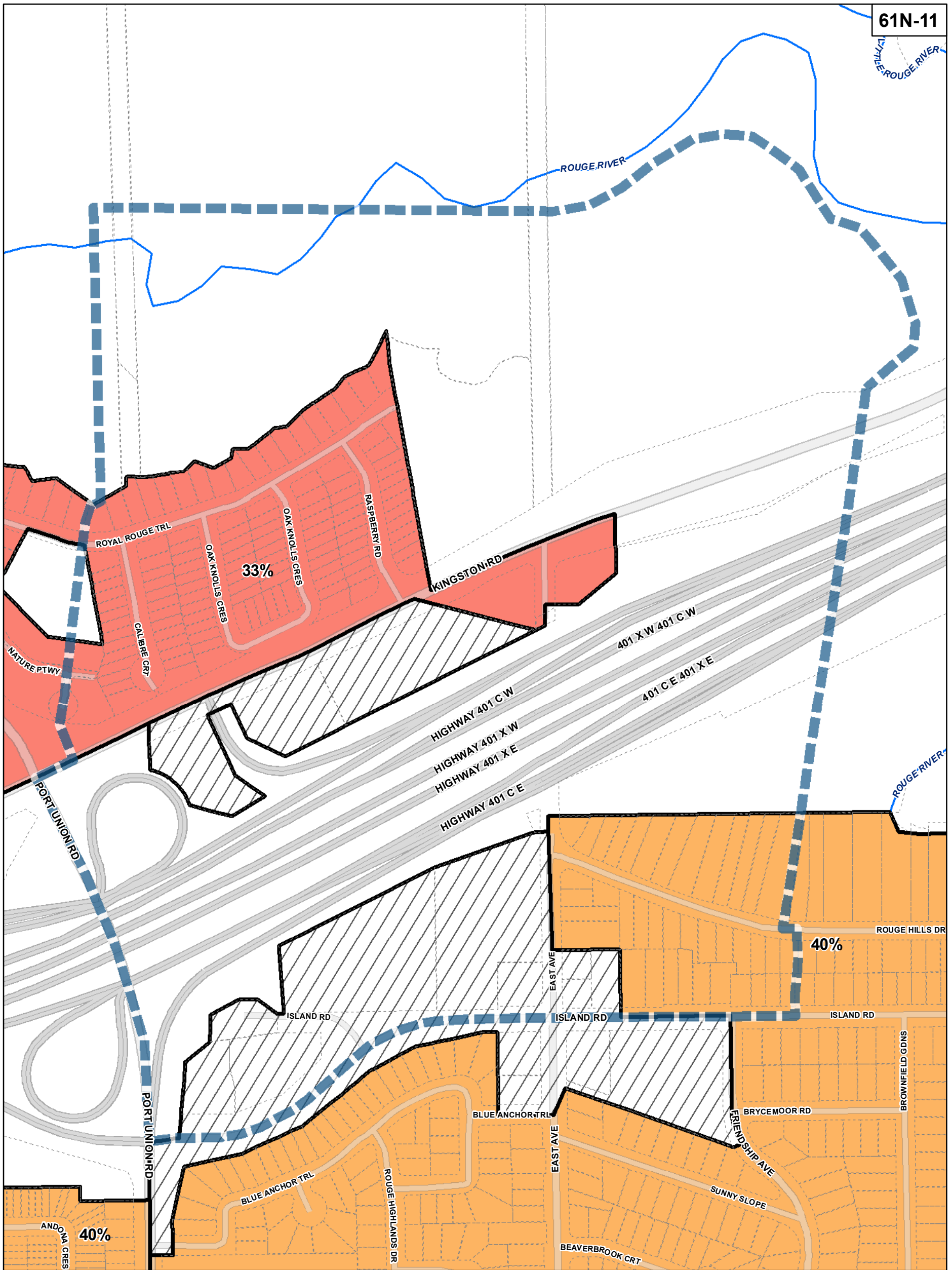
**TORONTO** City Planning

**Lot Coverage Overlay Map**

**August 2010**

Maps must be read together with Zoning Bylaw text



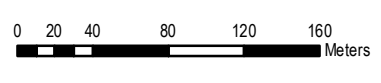


**Lot Coverage Overlay Map**

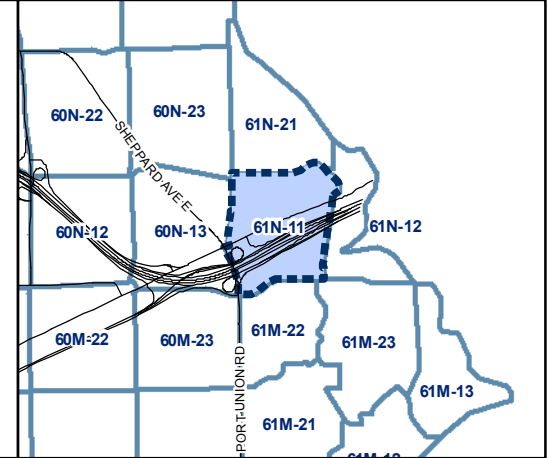
**August 2010**  
 Maps must be read together with Zoning Bylaw text

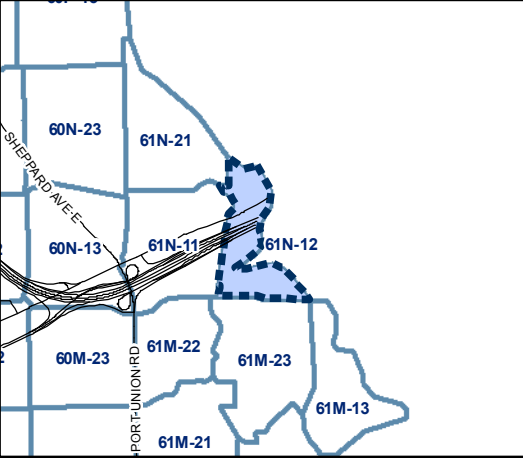
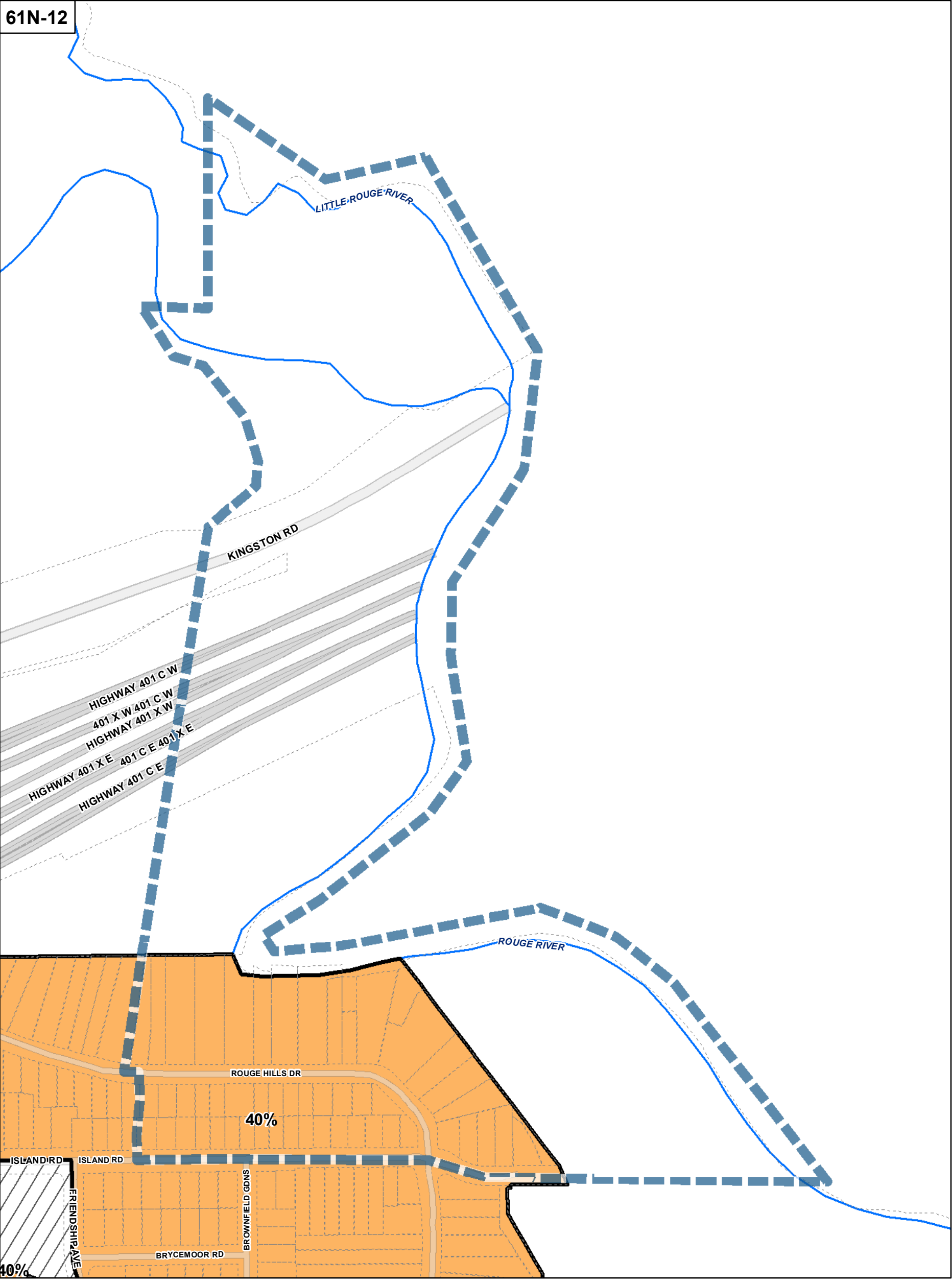
**Lot Coverage**

	20%		35%		65%	Map Sheet Boundary Properties Not Part of This Bylaw
	25%		40%		70%	
	30%		50%		75%	
	33%		55%		80%	



1:4,000





**Lot Coverage**

20%	35%	65%	Map Sheet Boundary
25%	40%	70%	Properties
30%	50%	75%	Not Part of This Bylaw
33%	55%	80%	

0 20 40 80 120 160 Meters

1:4,000

**TORONTO** City Planning

*Lot Coverage Overlay Map*

**August 2010**  
Maps must be read together with Zoning Bylaw text