

**TORONTO City Planning**

**Policy Areas Overlay Map**

**August 2010**  
Maps must be read together with Zoning Bylaw text

**Policy Areas**

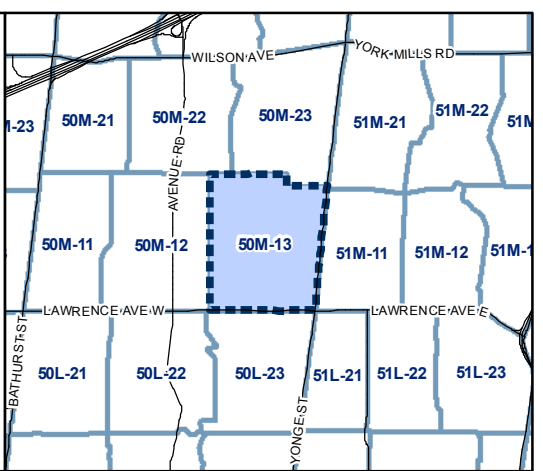
- Policy Area 1
- Policy Area 2
- Policy Area 3
- Policy Area 4
- Major Streets

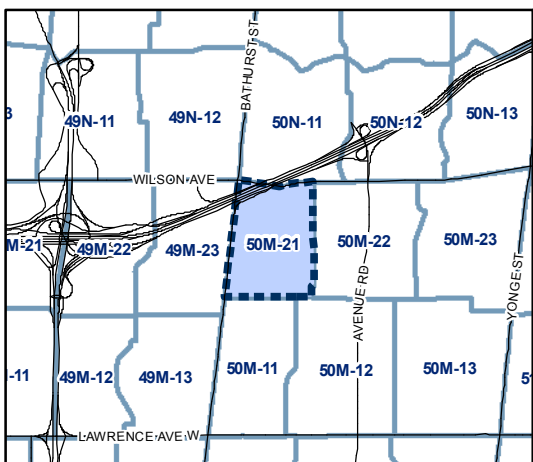
**Map Symbols**

- Map Sheet Boundary
- Properties
- Not Part of This Bylaw
- Railway
- Hydro Line

0 20 40 80 120 160 Meters

1:4,000





**Policy Areas**

- Policy Area 1
- Policy Area 2
- Policy Area 3
- Policy Area 4
- Major Streets

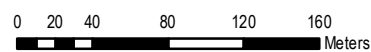
Map Sheet Boundary

Properties

Not Part of This Bylaw

Railway

Hydro Line



1:4,000



**TORONTO** City Planning

**Policy Areas Overlay Map**

**August 2010**

Maps must be read together with Zoning Bylaw text



**Policy Areas Overlay Map**

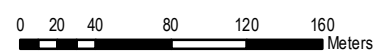
**August 2010**

Maps must be read together with Zoning Bylaw text

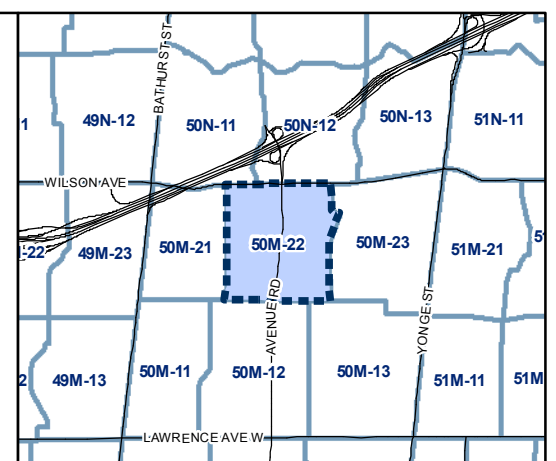
**Policy Areas**

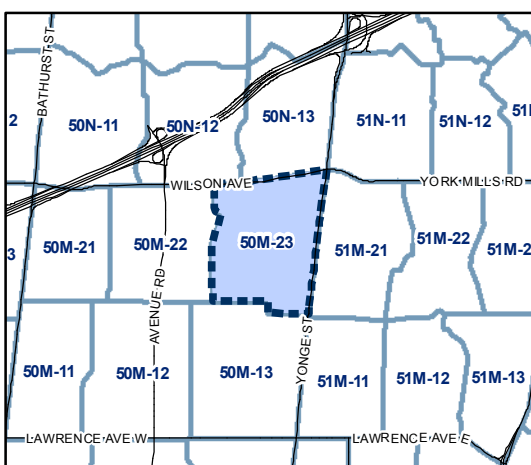
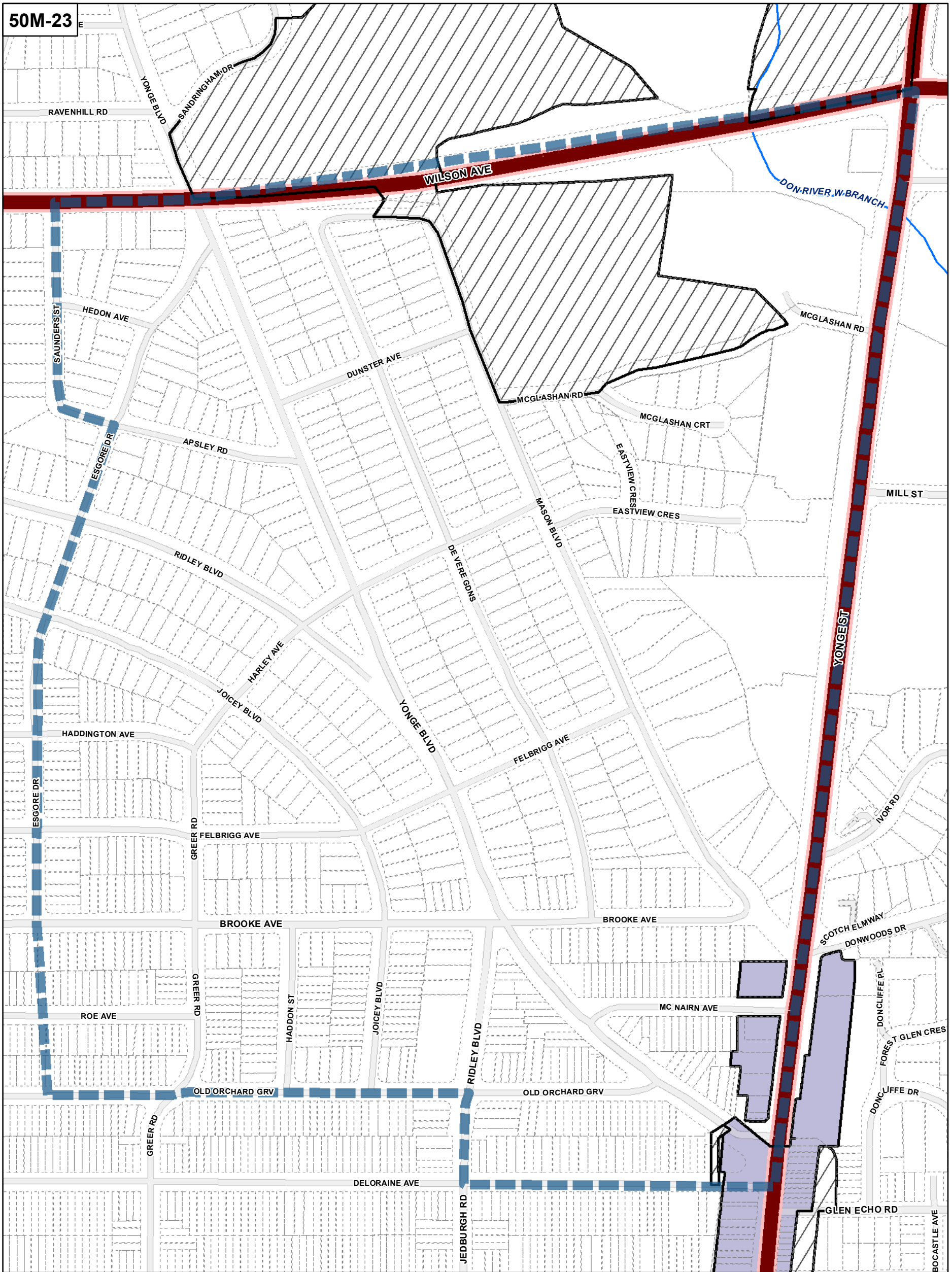
- Policy Area 1
- Policy Area 2
- Policy Area 3
- Policy Area 4
- Major Streets

- Map Sheet Boundary
- Properties
- Not Part of This Bylaw
- Railway
- Hydro Line



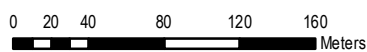
1:4,000





- Policy Areas**
- Policy Area 1
  - Policy Area 2
  - Policy Area 3
  - Policy Area 4
  - Major Streets

- Map Sheet Boundary
- Properties
- Not Part of This Bylaw
- Railway
- Hydro Line



1:4,000

**TORONTO** City Planning

**Policy Areas Overlay Map**

**August 2010**

Maps must be read together with Zoning Bylaw text



**Policy Areas Overlay Map**

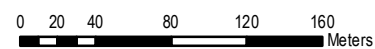
August 2010

Maps must be read together with Zoning Bylaw text

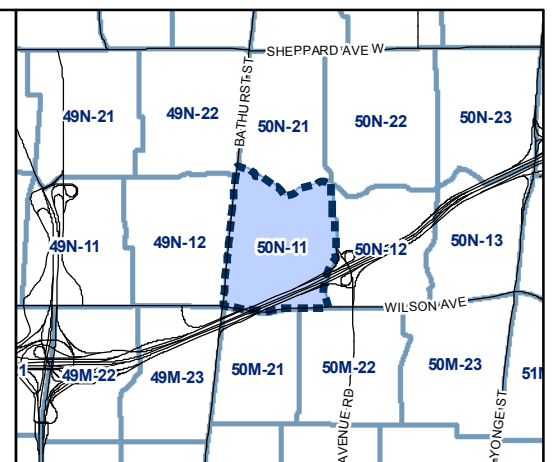
**Policy Areas**

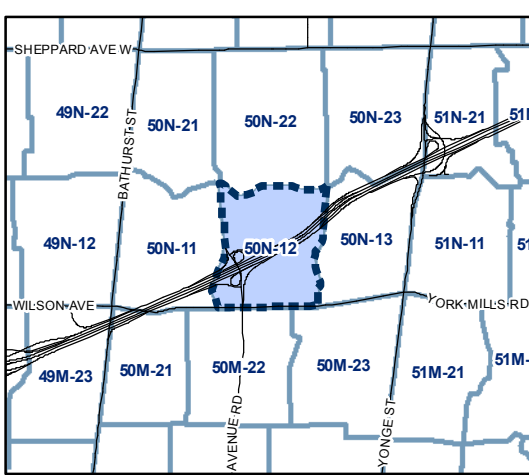
- Policy Area 1
- Policy Area 2
- Policy Area 3
- Policy Area 4
- Major Streets

- Map Sheet Boundary
- Properties
- Not Part of This Bylaw
- Railway
- Hydro Line



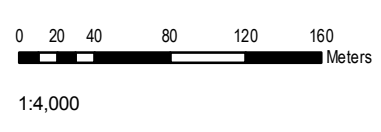
1:4,000





- Policy Areas**
- Policy Area 1
  - Policy Area 2
  - Policy Area 3
  - Policy Area 4
  - Major Streets

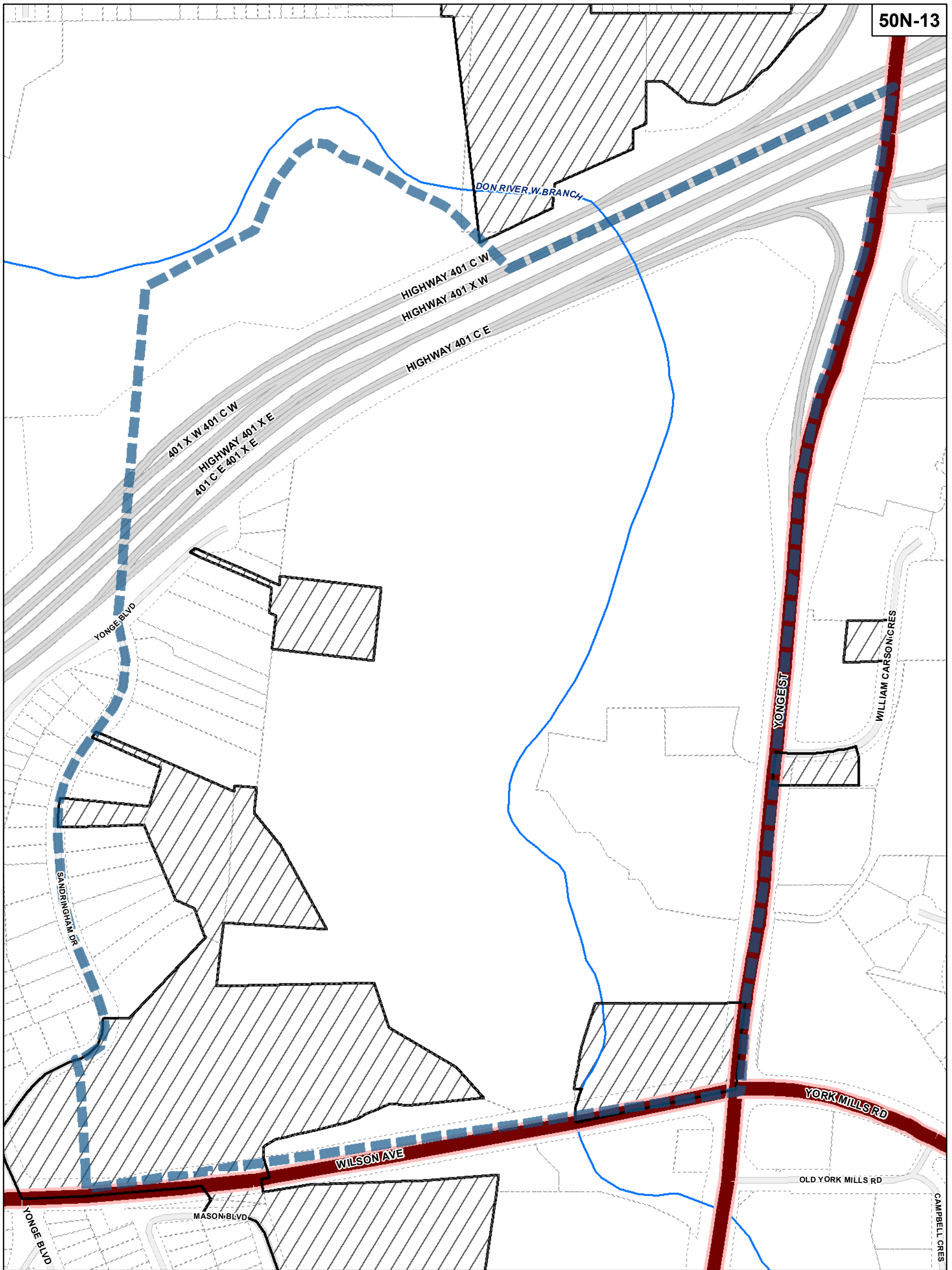
- Map Sheet Boundary
- Properties
- Not Part of This Bylaw
- Railway
- Hydro Line



**TORONTO** City Planning

*Policy Areas Overlay Map*

**August 2010**  
Maps must be read together with Zoning Bylaw text



**Policy Areas Overlay Map**

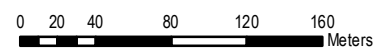
**August 2010**

Maps must be read together with Zoning Bylaw text

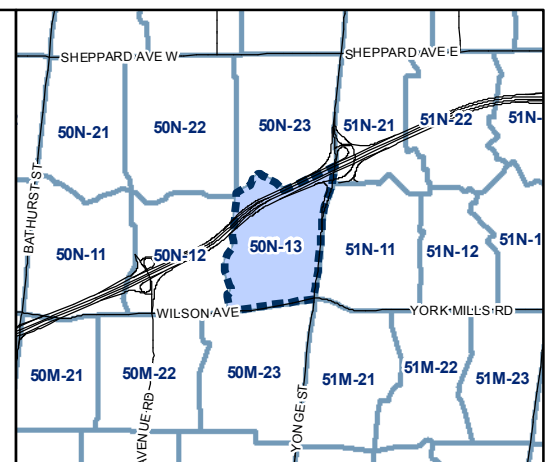
**Policy Areas**

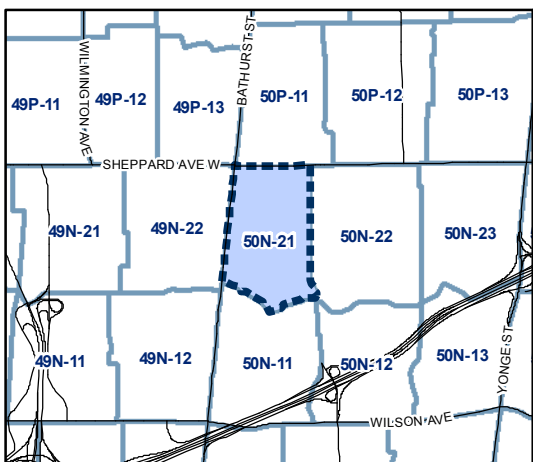
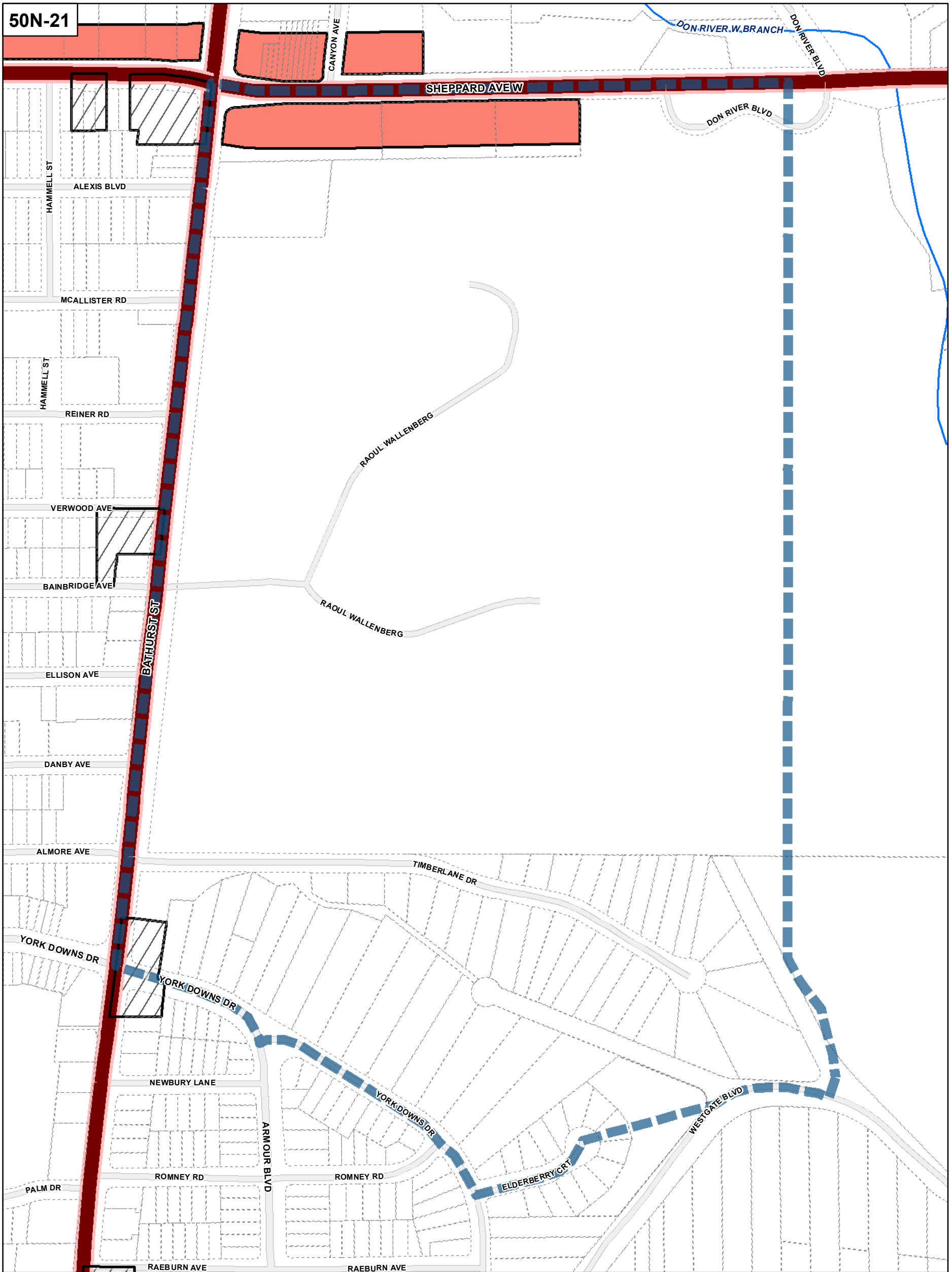
- Policy Area 1
- Policy Area 2
- Policy Area 3
- Policy Area 4
- Major Streets

- Map Sheet Boundary
- Properties
- Not Part of This Bylaw
- Railway
- Hydro Line



1:4,000





- Policy Areas**
- Policy Area 1
  - Policy Area 2
  - Policy Area 3
  - Policy Area 4
  - Major Streets

- Map Sheet Boundary
- Properties
- Not Part of This Bylaw
- Railway
- Hydro Line

0 20 40 80 120 160 Meters

1:4,000



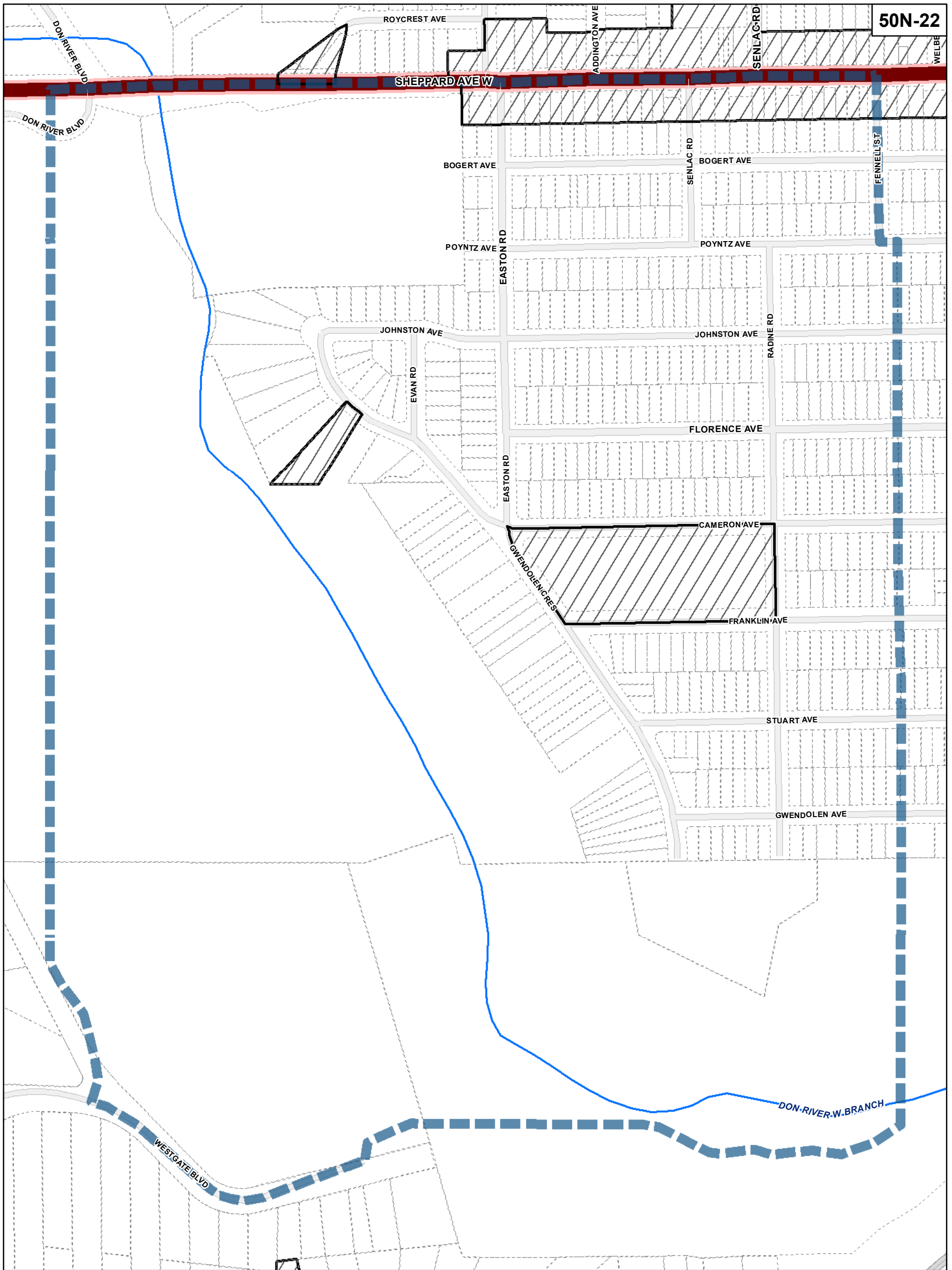
**TORONTO** City Planning

*Policy Areas Overlay Map*

**August 2010**

Maps must be read together with Zoning Bylaw text





**TORONTO City Planning**

**Policy Areas Overlay Map**

**August 2010**  
Maps must be read together with Zoning Bylaw text

**Policy Areas**

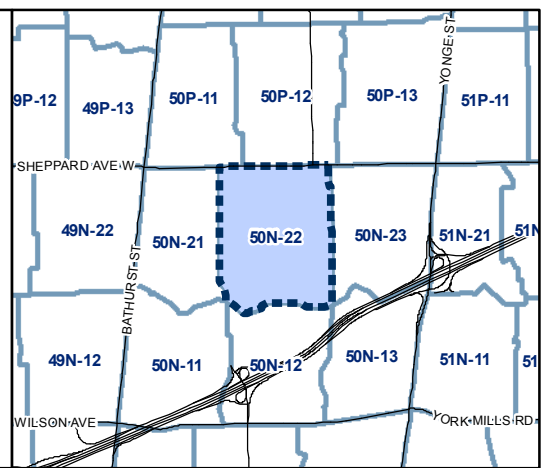
- Policy Area 1
- Policy Area 2
- Policy Area 3
- Policy Area 4
- Major Streets

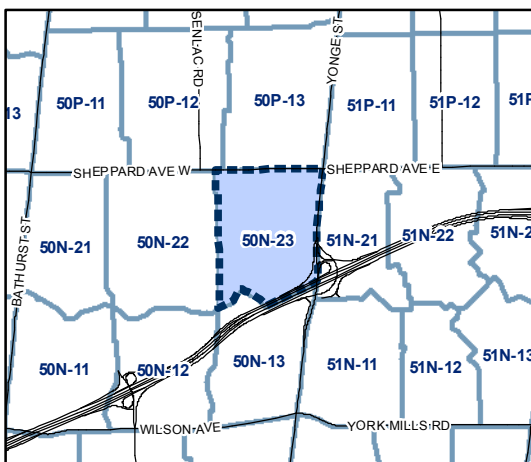
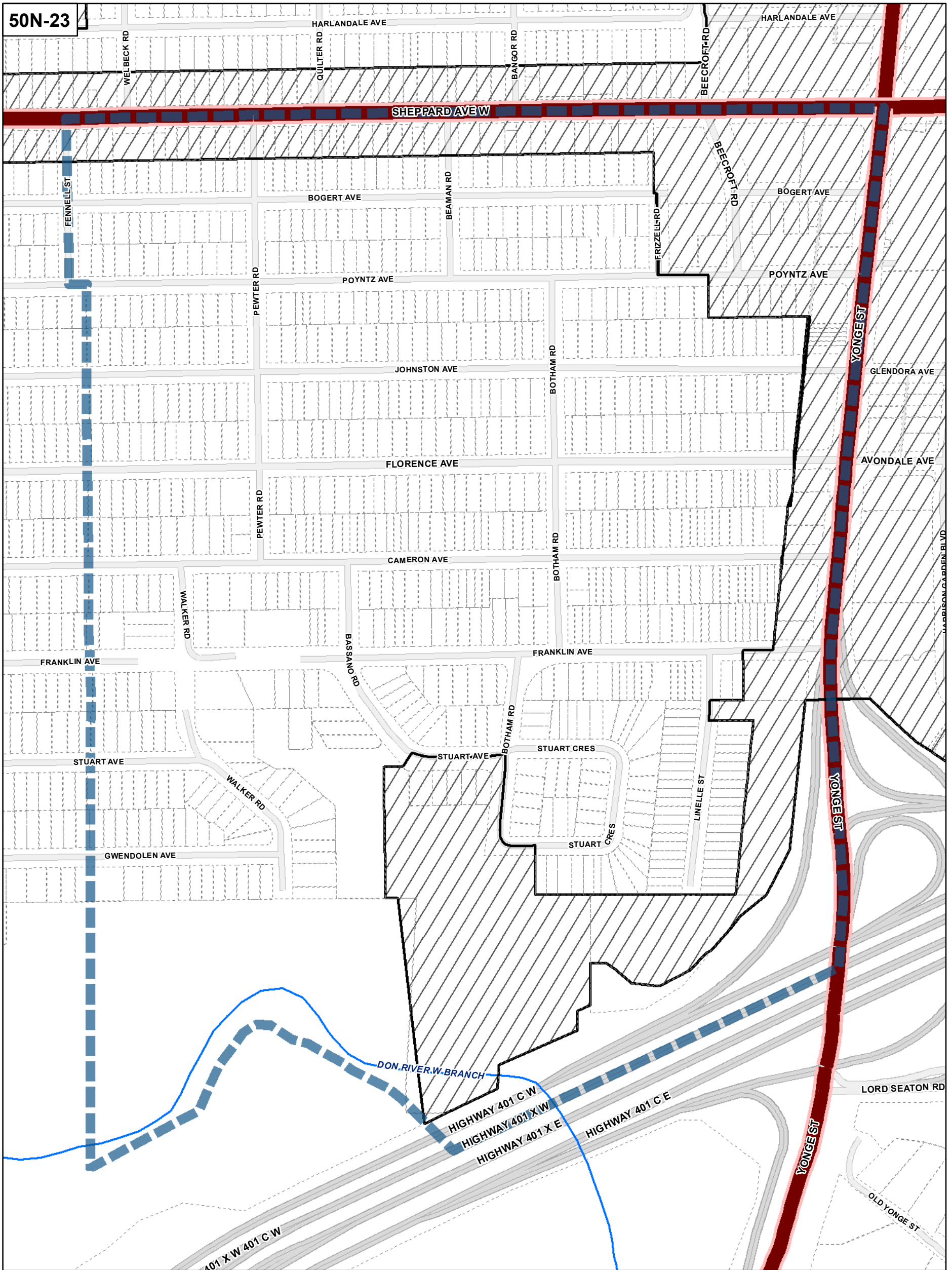
**Map Symbols**

- Map Sheet Boundary
- Properties
- Not Part of This Bylaw
- Railway
- Hydro Line

0 20 40 80 120 160 Meters

1:4,000





- Policy Areas**
- Policy Area 1
  - Policy Area 2
  - Policy Area 3
  - Policy Area 4
  - Major Streets

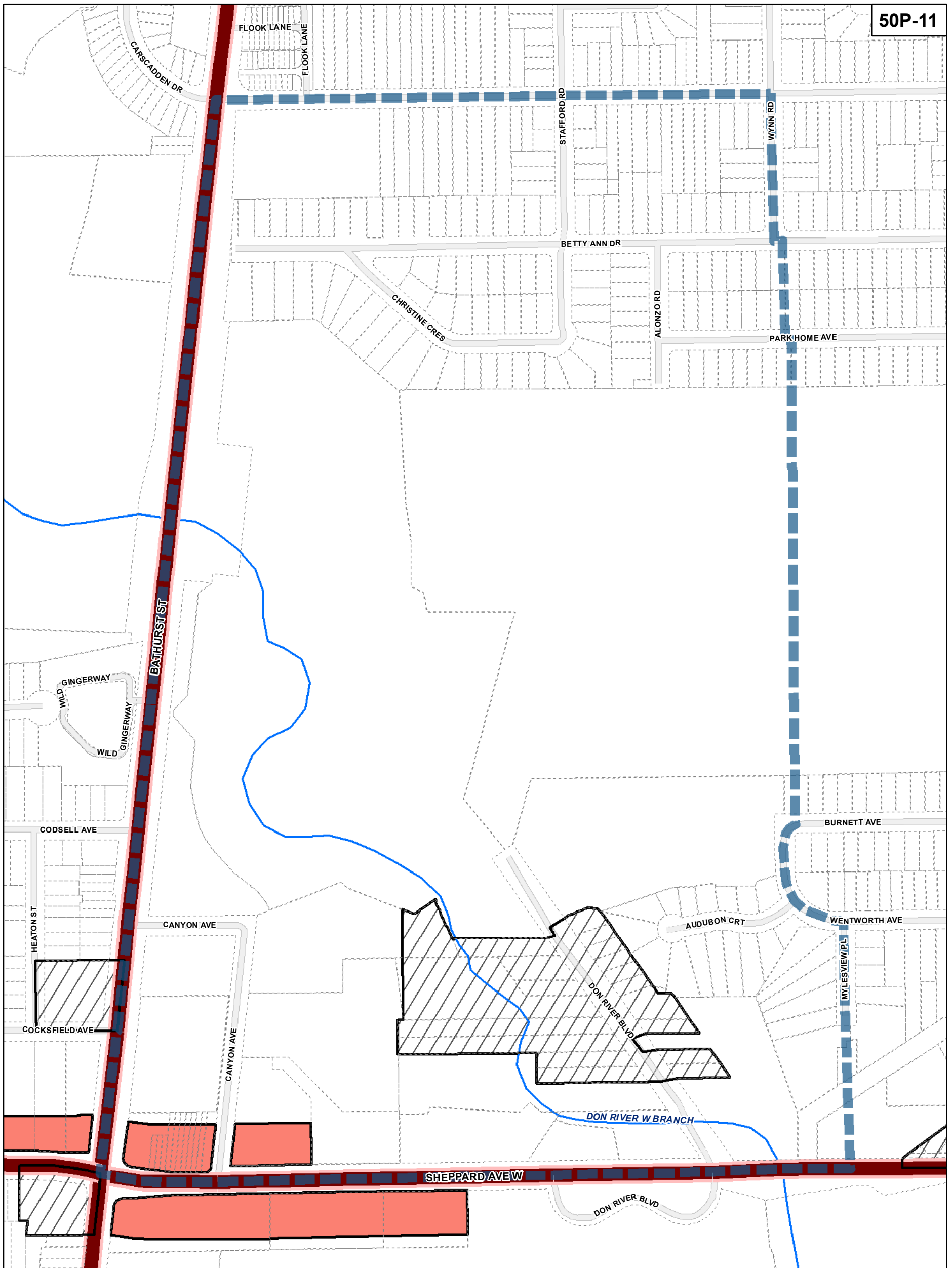
- Map Sheet Boundary
  - Properties
  - Not Part of This Bylaw
  - Railway
  - Hydro Line
- 0 20 40 80 120 160 Meters
- 1:4,000

**TORONTO** City Planning

**Policy Areas Overlay Map**

**August 2010**

Maps must be read together with Zoning Bylaw text



**TORONTO City Planning**

**Policy Areas Overlay Map**

**August 2010**  
Maps must be read together with Zoning Bylaw text

**Policy Areas**

- Policy Area 1
- Policy Area 2
- Policy Area 3
- Policy Area 4
- Major Streets

**Map Sheet Boundary**

**Properties**

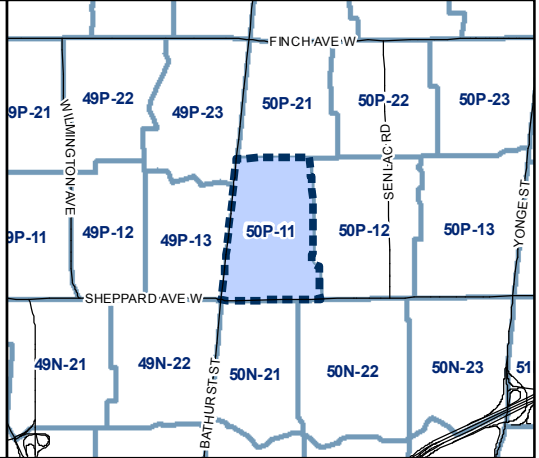
**Not Part of This Bylaw**

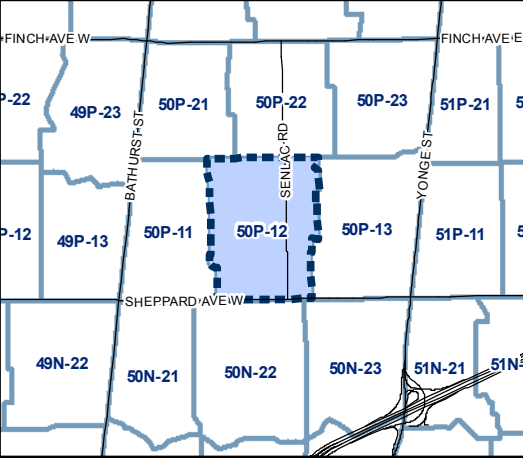
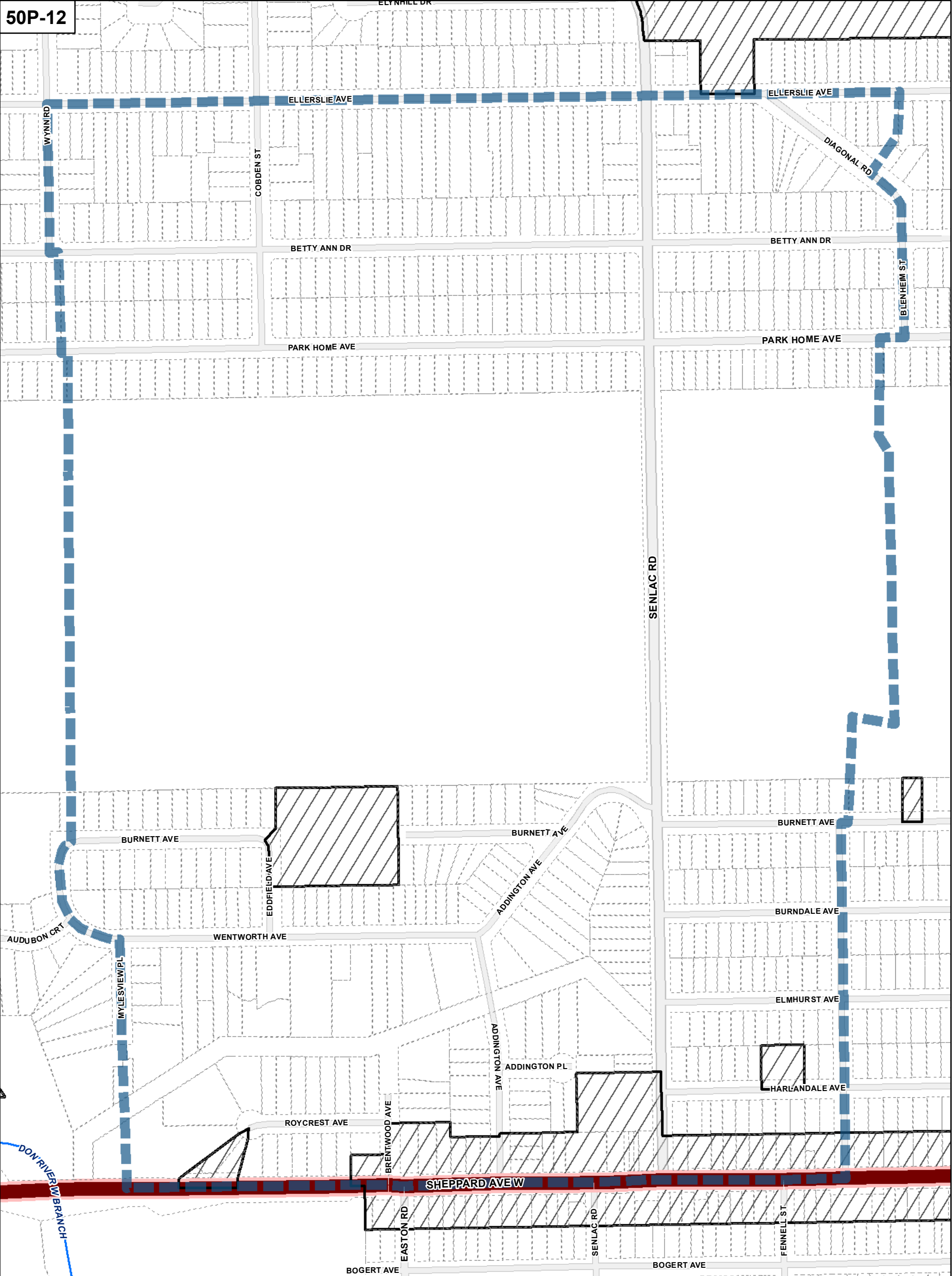
**Railway**

**Hydro Line**

0 20 40 80 120 160 Meters

1:4,000



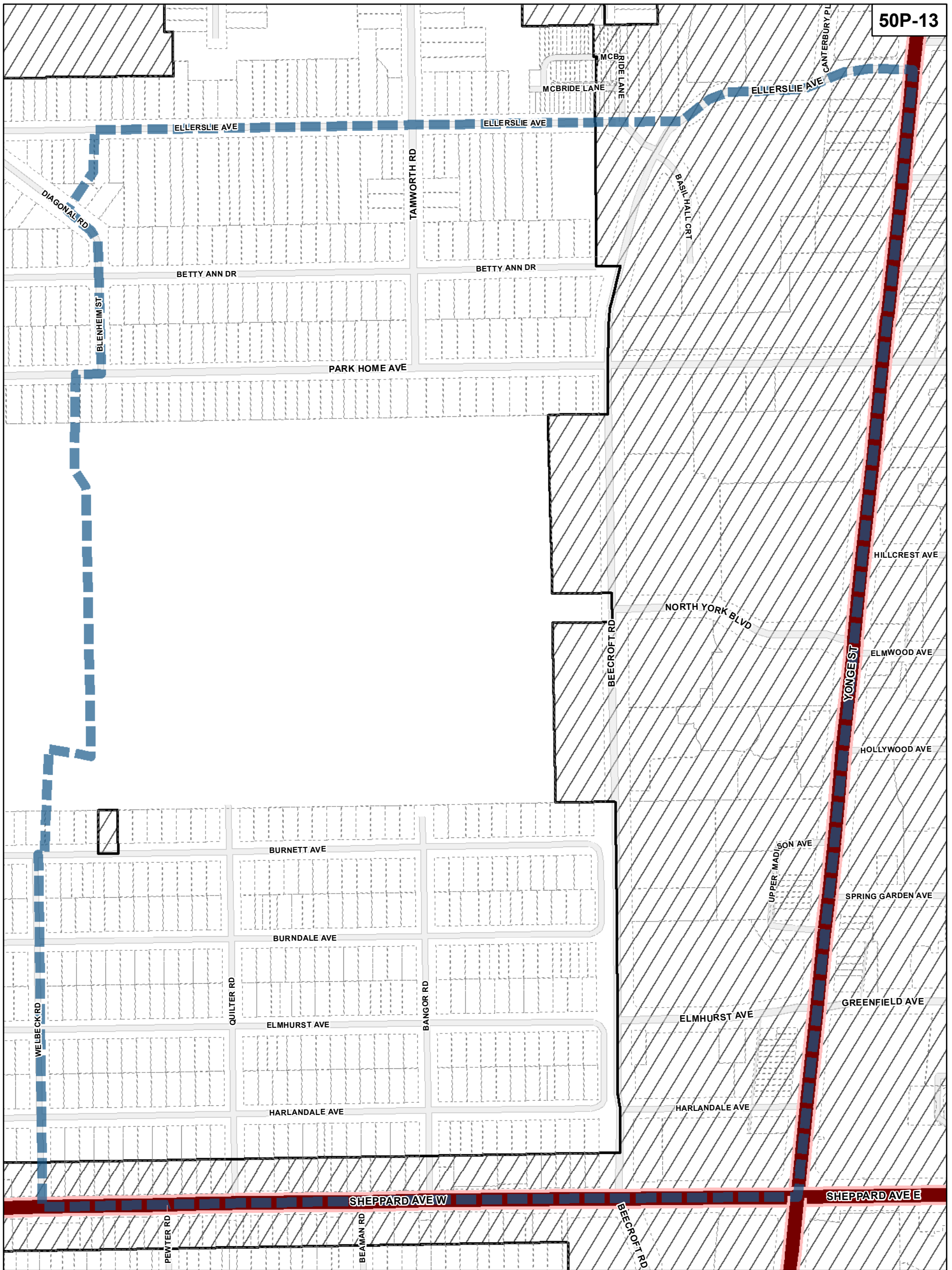


- Policy Areas**
- Policy Area 1
  - Policy Area 2
  - Policy Area 3
  - Policy Area 4
  - Major Streets
- Map Sheet Boundary
  - Properties
  - Not Part of This Bylaw
  - Railway
  - Hydro Line
- 0 20 40 80 120 160 Meters  
1:4,000

**TORONTO** City Planning

*Policy Areas Overlay Map*

**August 2010**  
Maps must be read together with Zoning Bylaw text



**Policy Areas Overlay Map**

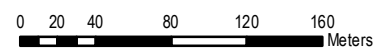
**August 2010**

Maps must be read together with Zoning Bylaw text

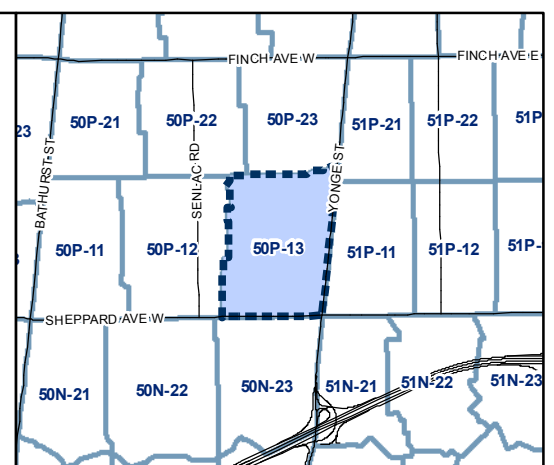
**Policy Areas**

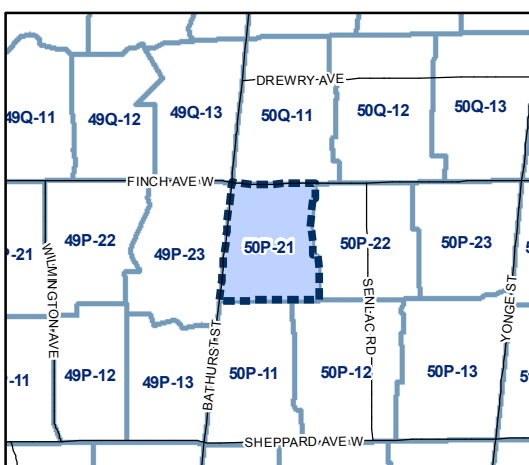
- Policy Area 1
- Policy Area 2
- Policy Area 3
- Policy Area 4
- Major Streets

- Map Sheet Boundary
- Properties
- Not Part of This Bylaw
- Railway
- Hydro Line



1:4,000





- Policy Areas**
- Policy Area 1
  - Policy Area 2
  - Policy Area 3
  - Policy Area 4
  - Major Streets

- Map Sheet Boundary
  - Properties
  - Not Part of This Bylaw
  - Railway
  - Hydro Line
- 0 20 40 80 120 160 Meters
- 1:4,000

**TORONTO** City Planning

**Policy Areas Overlay Map**

**August 2010**

Maps must be read together with Zoning Bylaw text



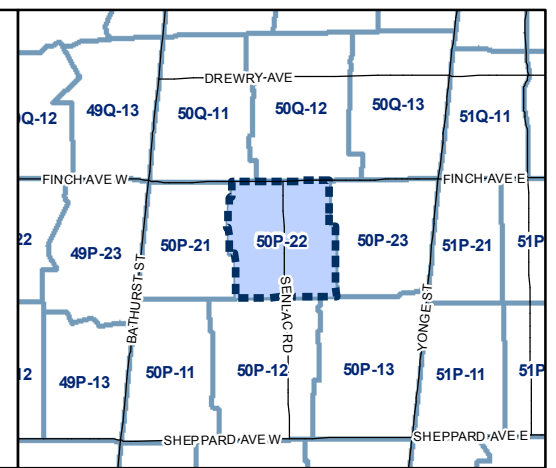
**TORONTO City Planning**

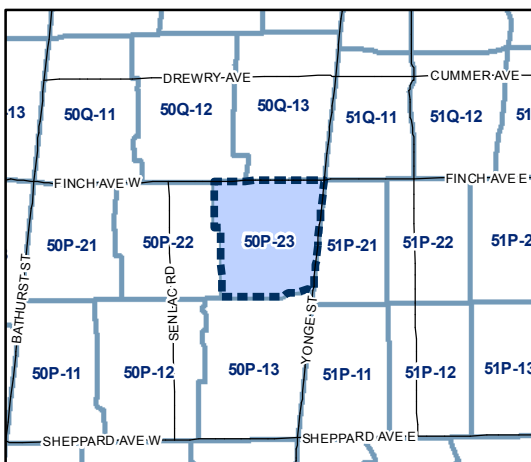
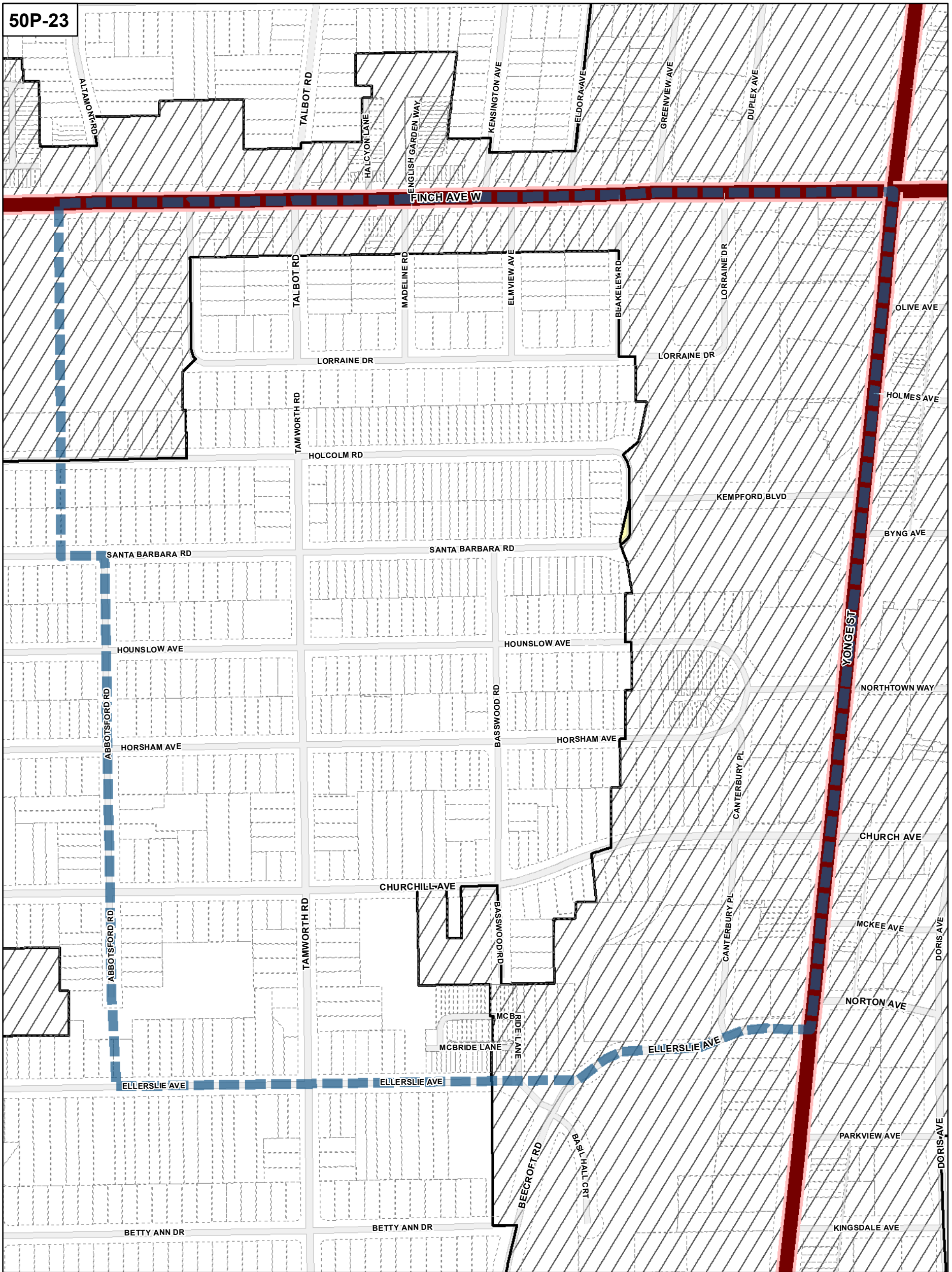
**Policy Areas Overlay Map**

August 2010  
Maps must be read together with Zoning Bylaw text

- Policy Areas**
- Policy Area 1
  - Policy Area 2
  - Policy Area 3
  - Policy Area 4
  - Major Streets

- Map Sheet Boundary
  - Properties
  - Not Part of This Bylaw
  - Railway
  - Hydro Line
- 0 20 40 80 120 160 Meters
- 1:4,000

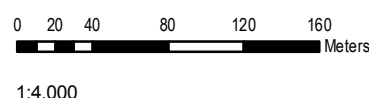




**Policy Areas**

- Policy Area 1
- Policy Area 2
- Policy Area 3
- Policy Area 4
- Major Streets

- Map Sheet Boundary
- Properties
- Not Part of This Bylaw
- Railway
- Hydro Line



**TORONTO** City Planning

**Policy Areas Overlay Map**

**August 2010**

Maps must be read together with Zoning Bylaw text





**TORONTO City Planning**

**Policy Areas Overlay Map**

August 2010  
 Maps must be read together with Zoning Bylaw text

**Policy Areas**

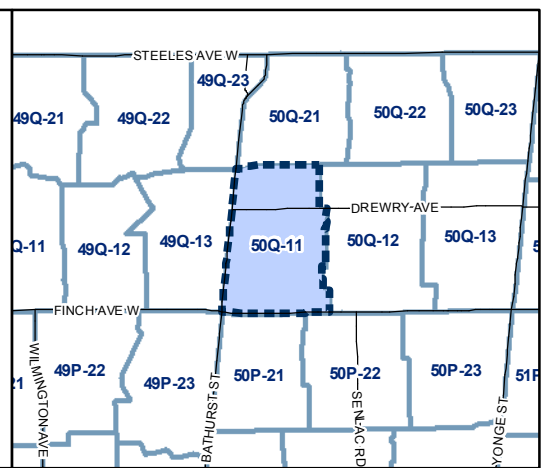
- Policy Area 1
- Policy Area 2
- Policy Area 3
- Policy Area 4
- Major Streets

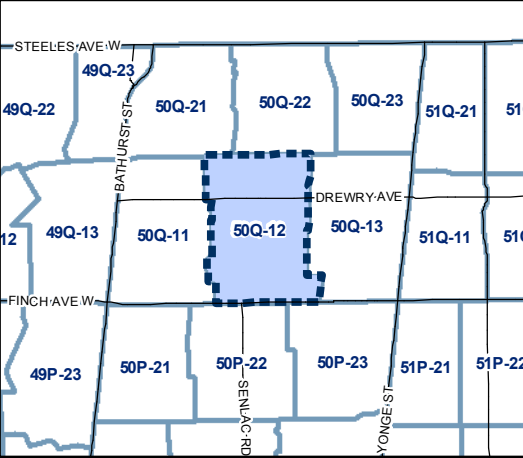
**Map Symbols**

- Map Sheet Boundary
- Properties
- Not Part of This Bylaw
- Railway
- Hydro Line

0 20 40 80 120 160 Meters

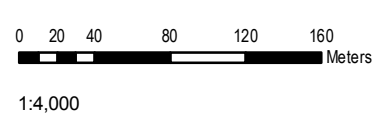
1:4,000





- Policy Areas**
- Policy Area 1
  - Policy Area 2
  - Policy Area 3
  - Policy Area 4
  - Major Streets

- Map Sheet Boundary
- Properties
- Not Part of This Bylaw
- Railway
- Hydro Line

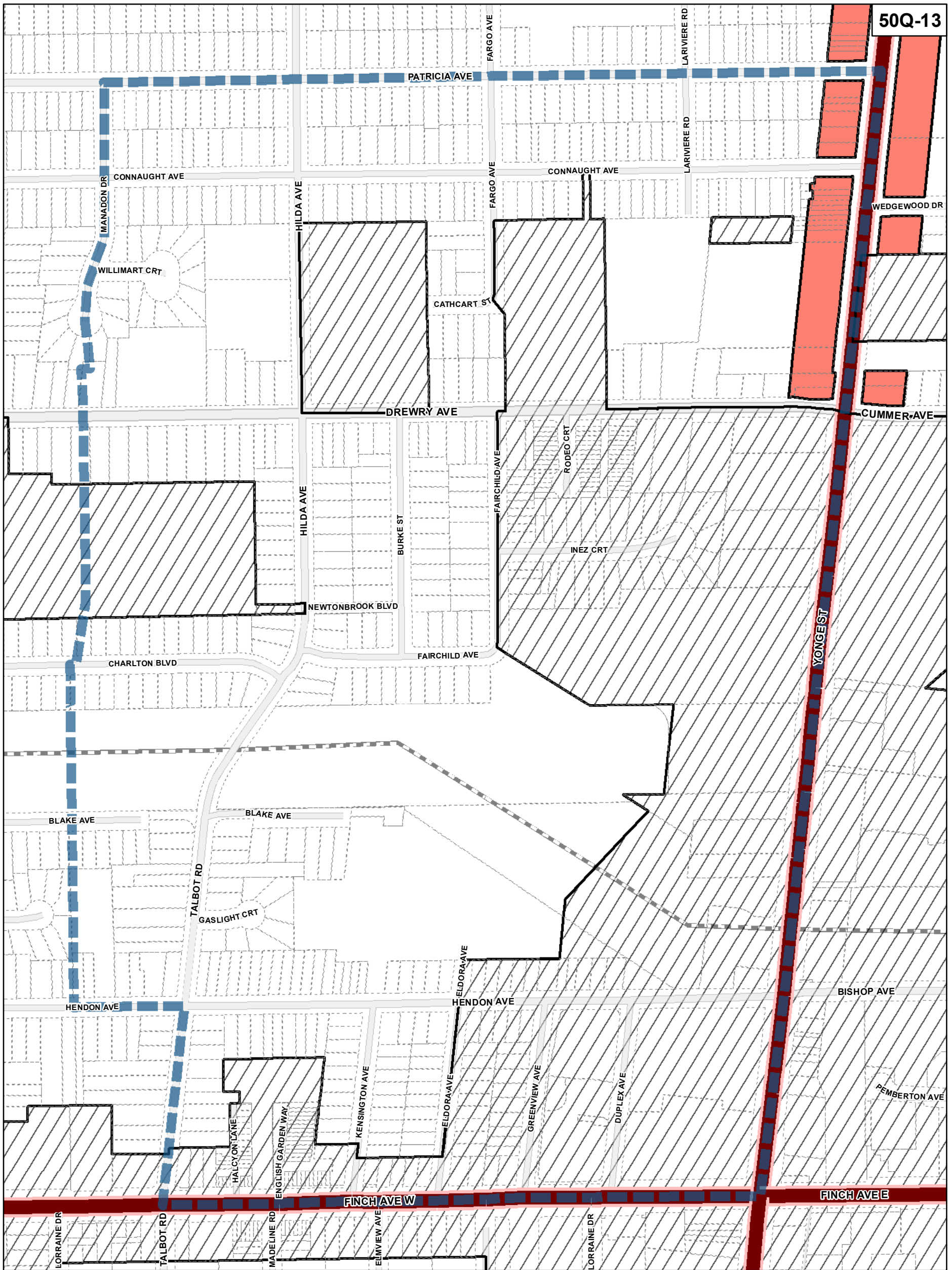


**TORONTO** City Planning

**Policy Areas Overlay Map**

**August 2010**

Maps must be read together with Zoning Bylaw text



**Policy Areas Overlay Map**

**August 2010**

Maps must be read together with Zoning Bylaw text

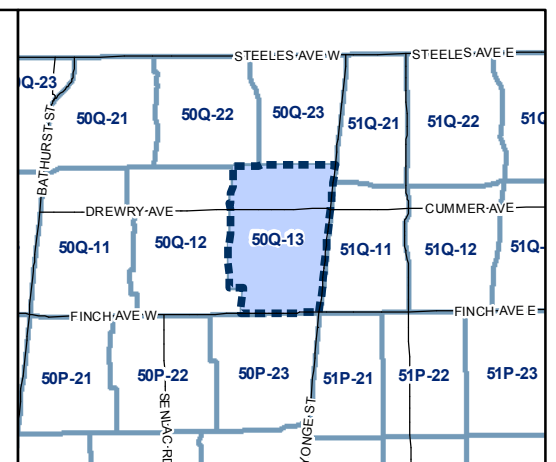
**Policy Areas**

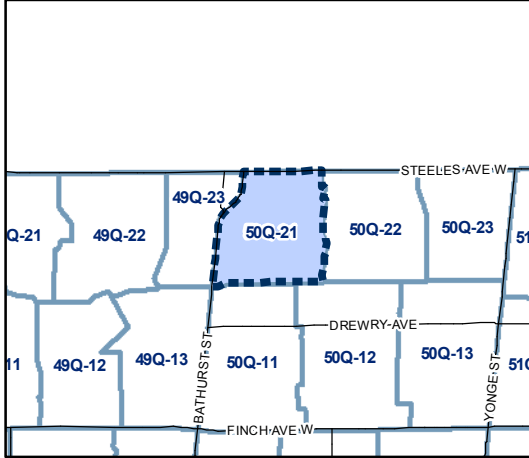
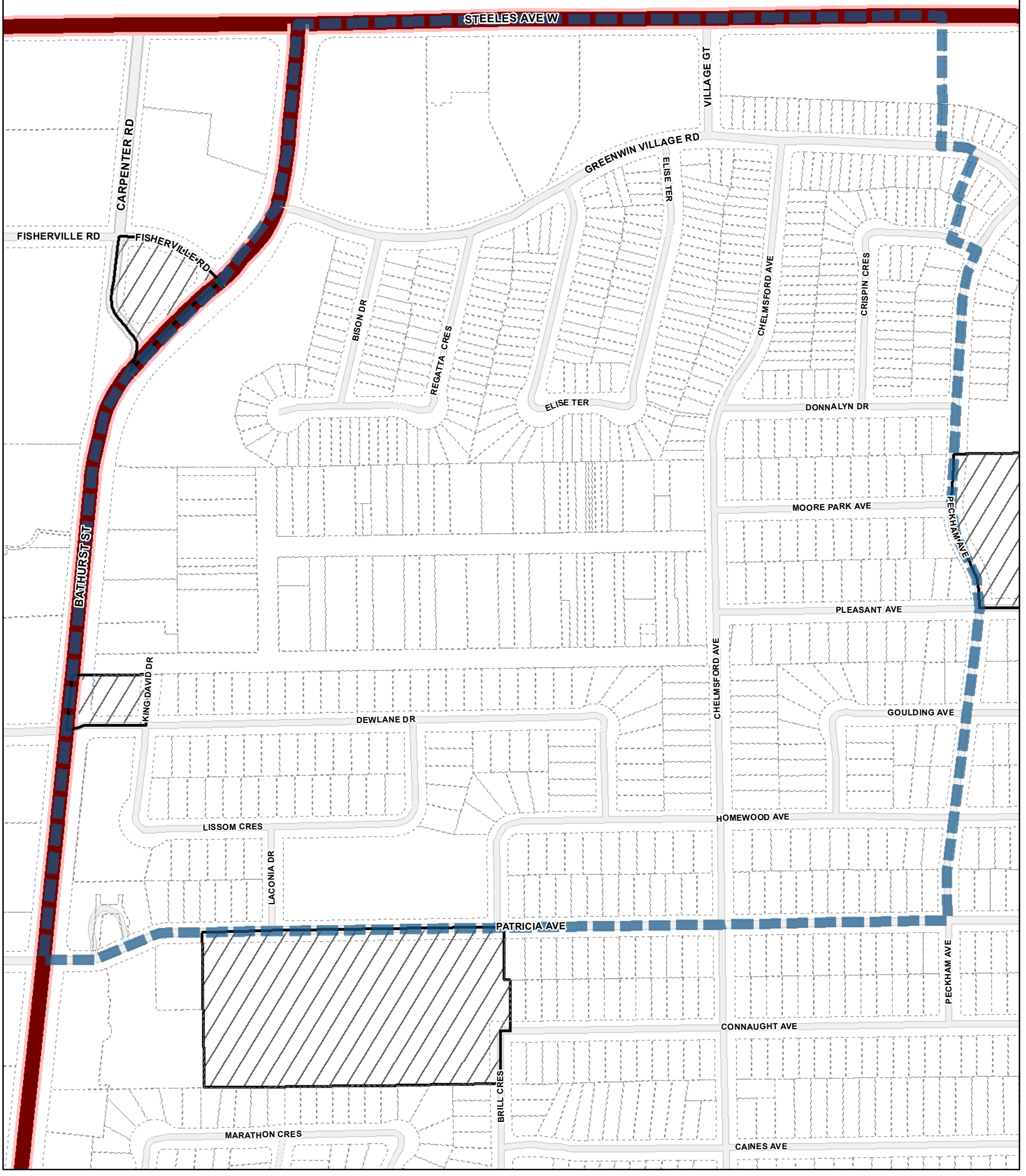
- Policy Area 1
- Policy Area 2
- Policy Area 3
- Policy Area 4
- Major Streets

- Map Sheet Boundary
- Properties
- Not Part of This Bylaw
- Railway
- Hydro Line

0 20 40 80 120 160 Meters

1:4,000





**Policy Areas**

- Policy Area 1
- Policy Area 2
- Policy Area 3
- Policy Area 4
- Major Streets

- Map Sheet Boundary
- Properties
- Not Part of This Bylaw
- Railway
- Hydro Line

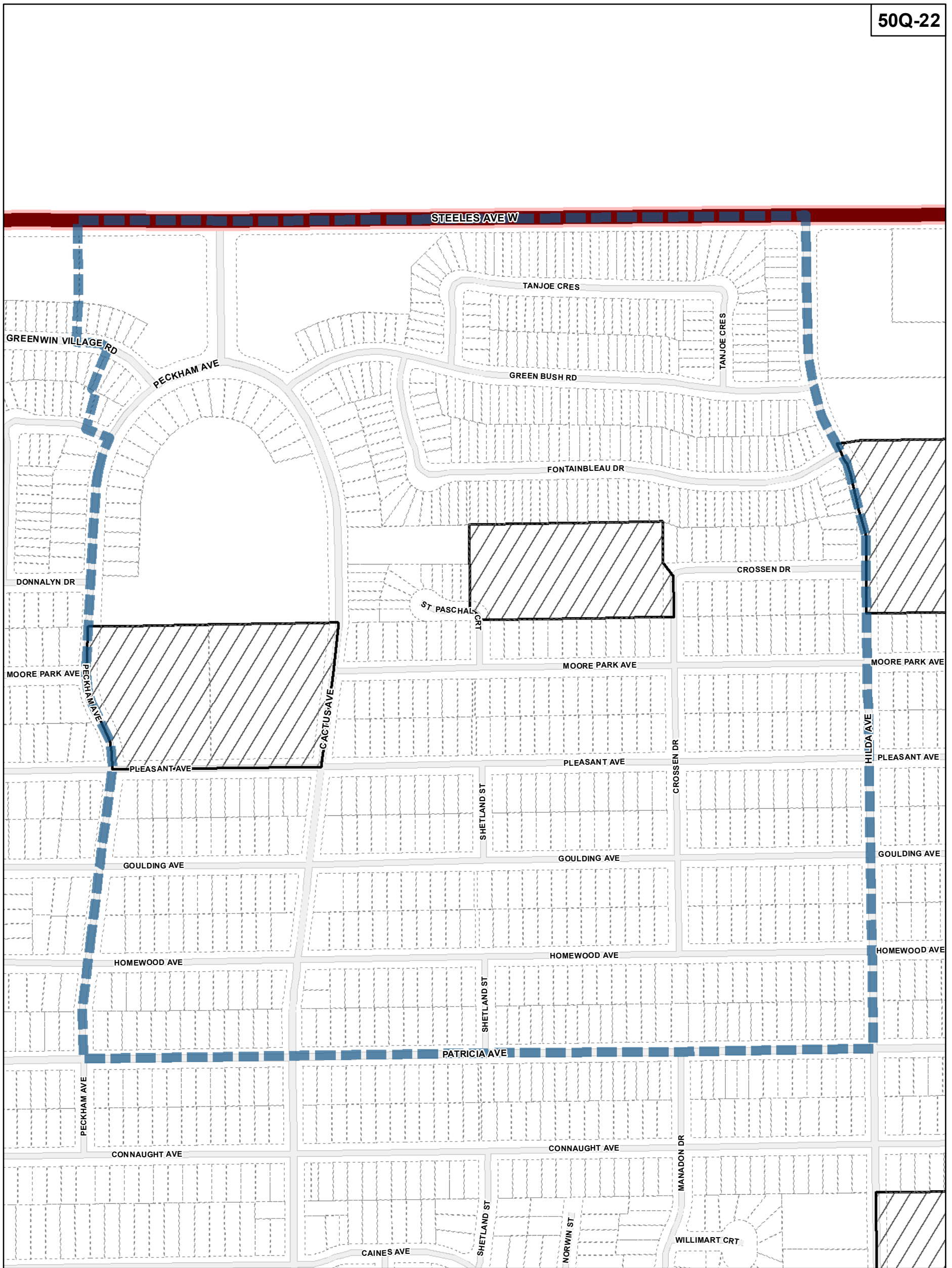
0 20 40 80 120 160 Meters

1:4,000

**TORONTO** City Planning

*Policy Areas Overlay Map*

**August 2010**  
Maps must be read together with Zoning Bylaw text



**TORONTO** City Planning

**Policy Areas Overlay Map**

August 2010  
 Maps must be read together with Zoning Bylaw text

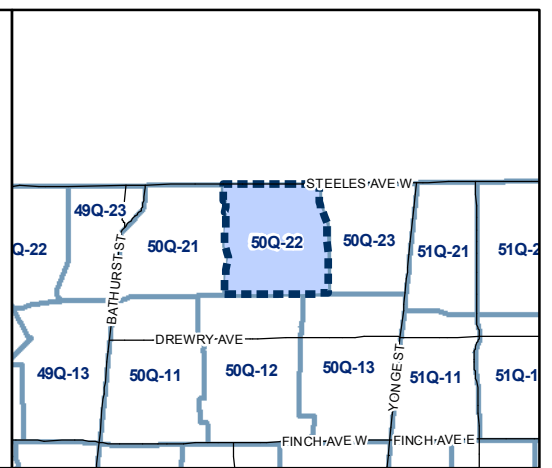
**Policy Areas**

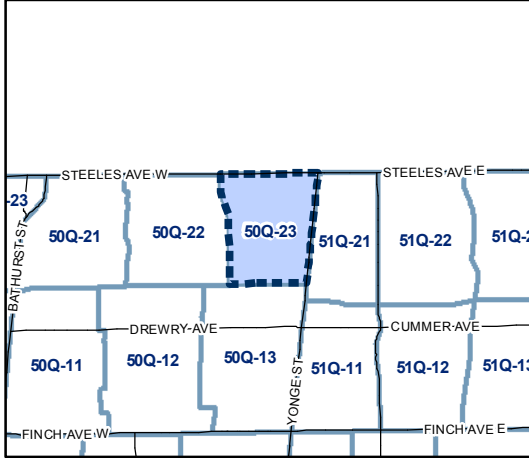
- Policy Area 1
- Policy Area 2
- Policy Area 3
- Policy Area 4
- Major Streets

- Map Sheet Boundary
- Properties
- Not Part of This Bylaw
- Railway
- Hydro Line

0 20 40 80 120 160 Meters

1:4,000





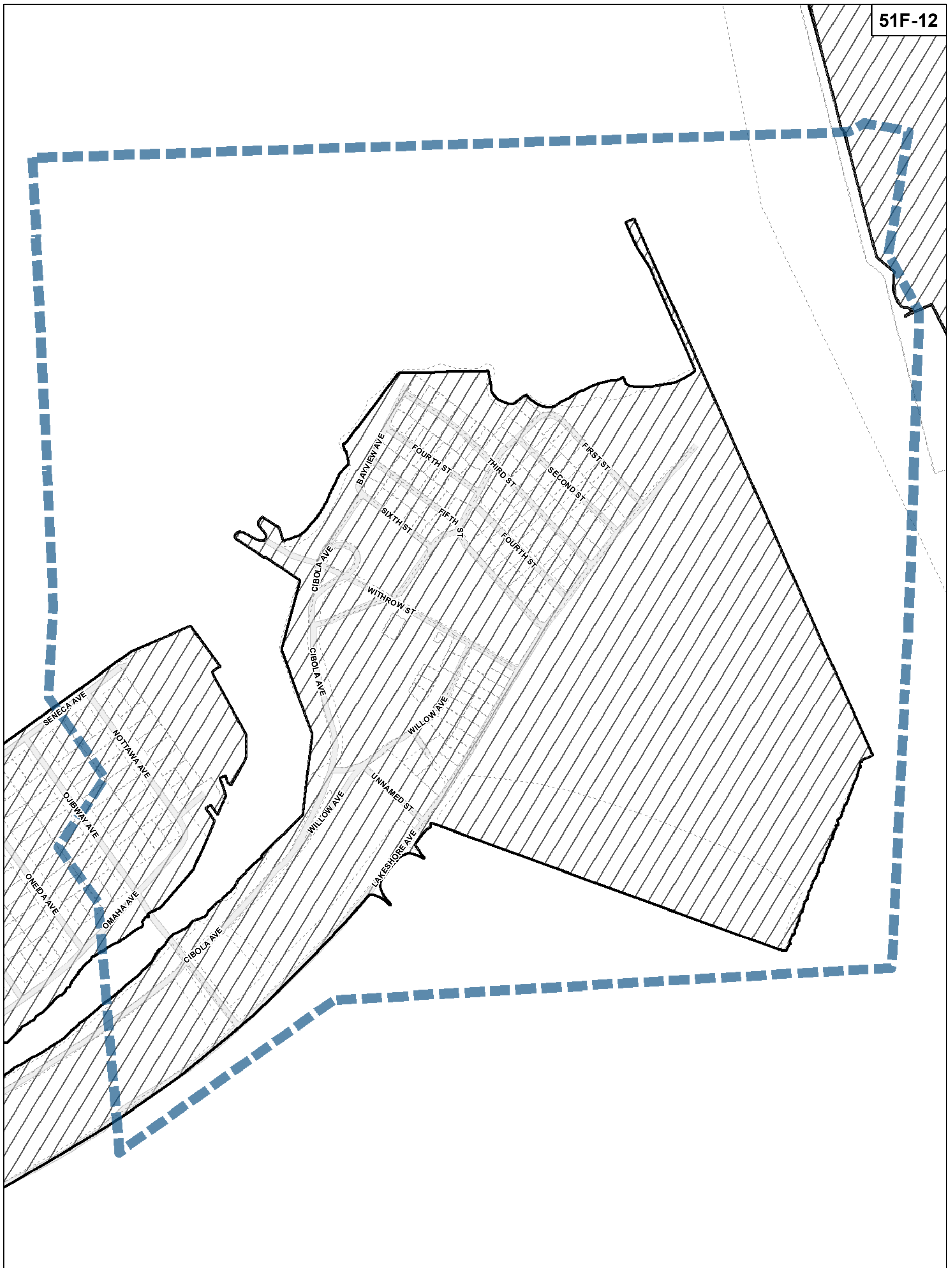
- Policy Areas**
- Policy Area 1
  - Policy Area 2
  - Policy Area 3
  - Policy Area 4
  - Major Streets

- Map Sheet Boundary
  - Properties
  - Not Part of This Bylaw
  - Railway
  - Hydro Line
- 0 20 40 80 120 160 Meters
- 1:4,000

**TORONTO** City Planning

*Policy Areas Overlay Map*

**August 2010**  
Maps must be read together with Zoning Bylaw text

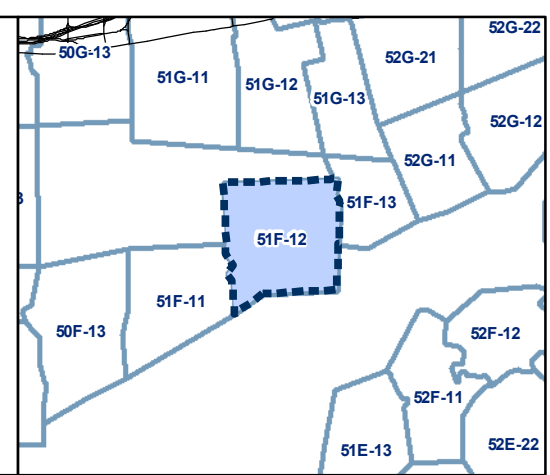


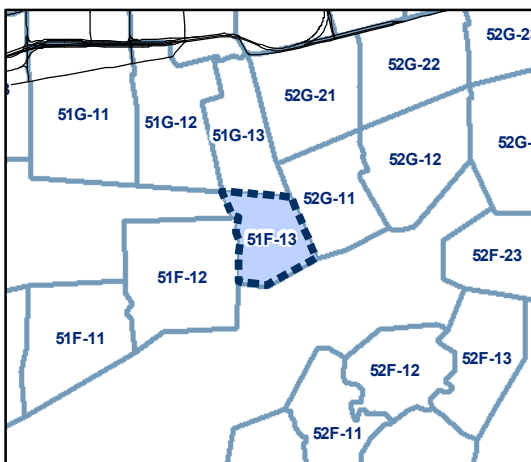
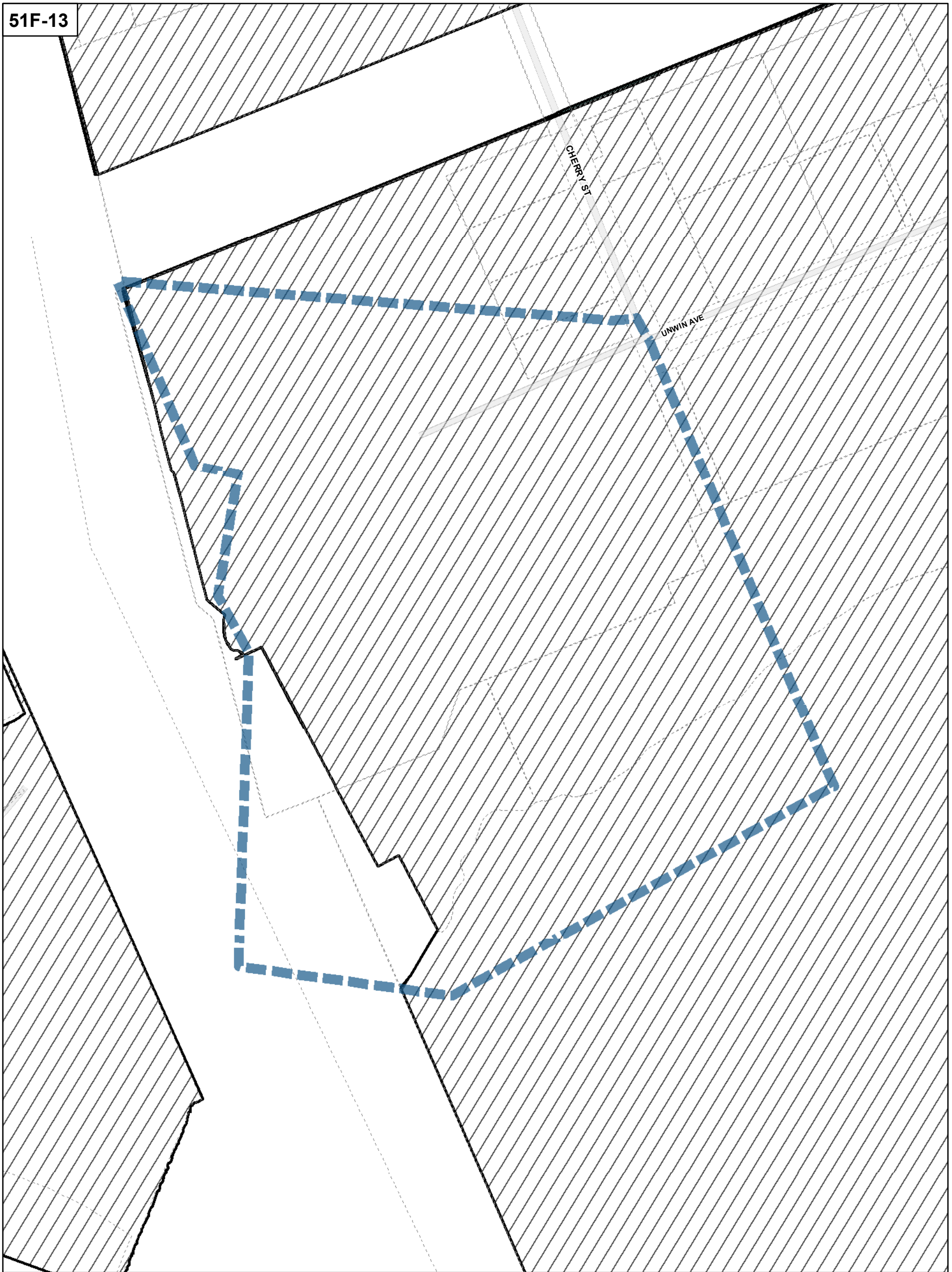
**Policy Areas Overlay Map**

**August 2010**  
 Maps must be read together with Zoning Bylaw text

- Policy Areas**
- Policy Area 1
  - Policy Area 2
  - Policy Area 3
  - Policy Area 4
  - Major Streets

- Map Sheet Boundary
  - Properties
  - Not Part of This Bylaw
  - Railway
  - Hydro Line
- 0 20 40 80 120 160 Meters  
 1:4,000





- Policy Areas**
- Policy Area 1
  - Policy Area 2
  - Policy Area 3
  - Policy Area 4
  - Major Streets

- Map Sheet Boundary
  - Properties
  - Not Part of This Bylaw
  - Railway
  - Hydro Line
- 0 20 40 80 120 160 Meters
- 1:4,000

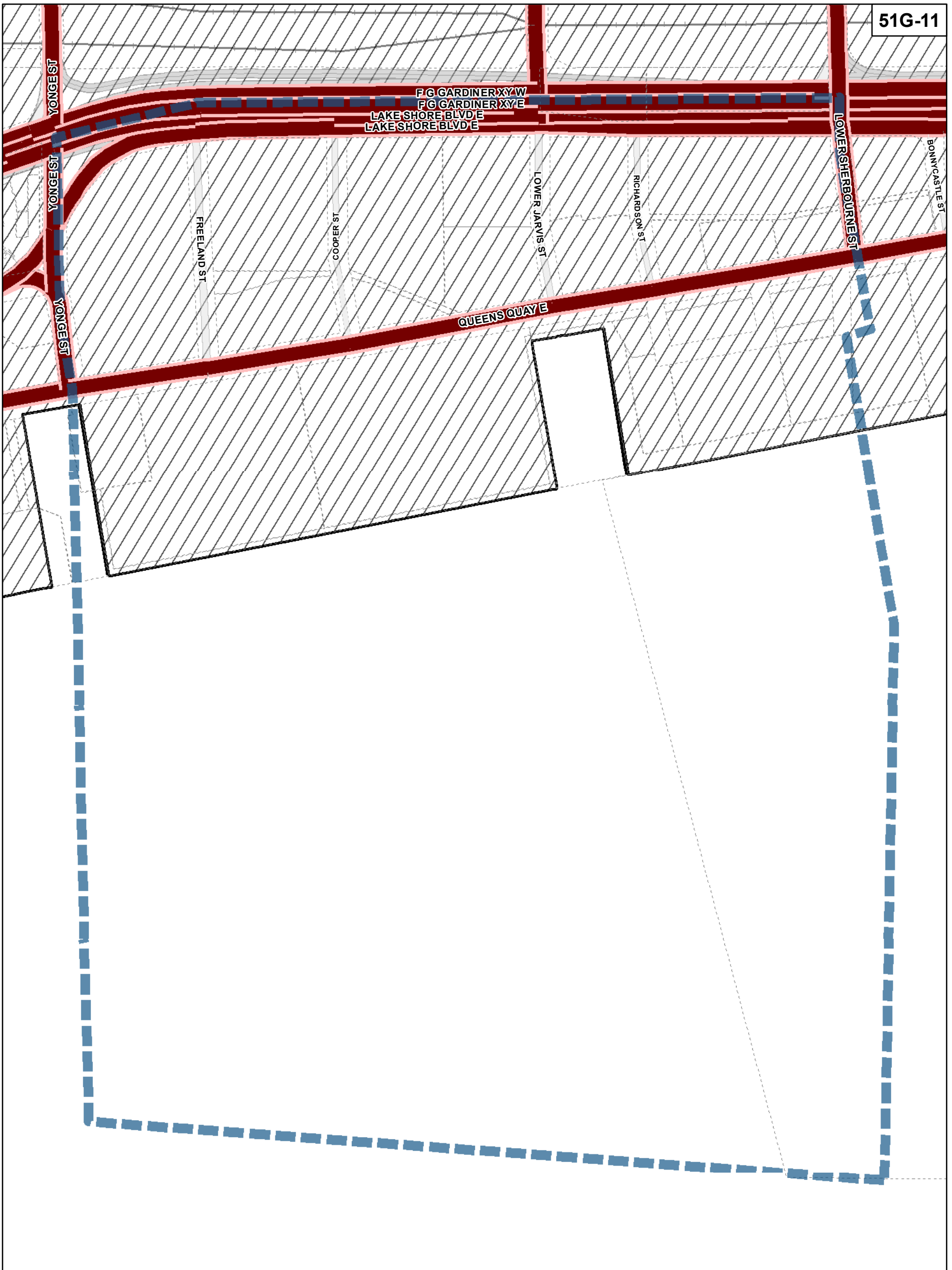
**TORONTO** City Planning

***Policy Areas Overlay Map***

**August 2010**

Maps must be read together with Zoning Bylaw text





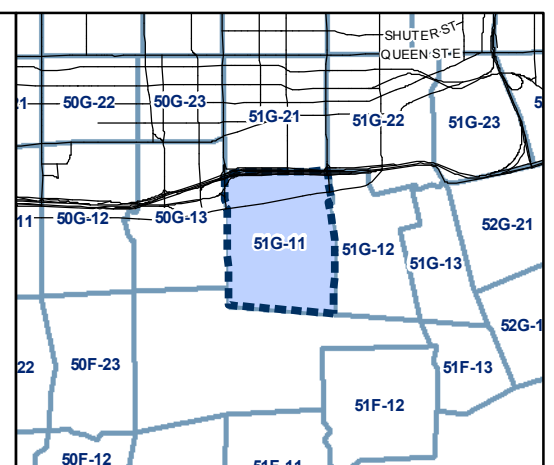
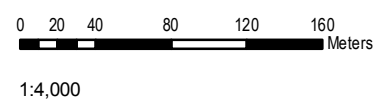
**TORONTO** City Planning

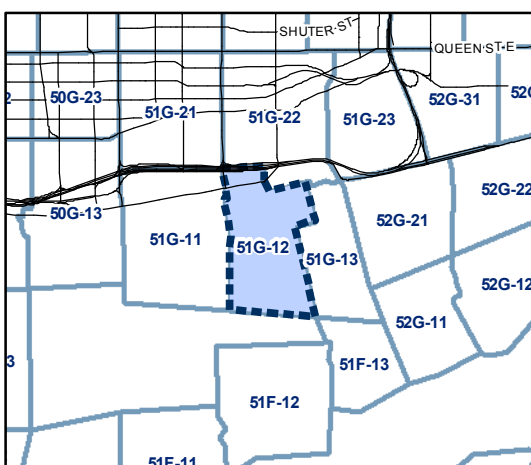
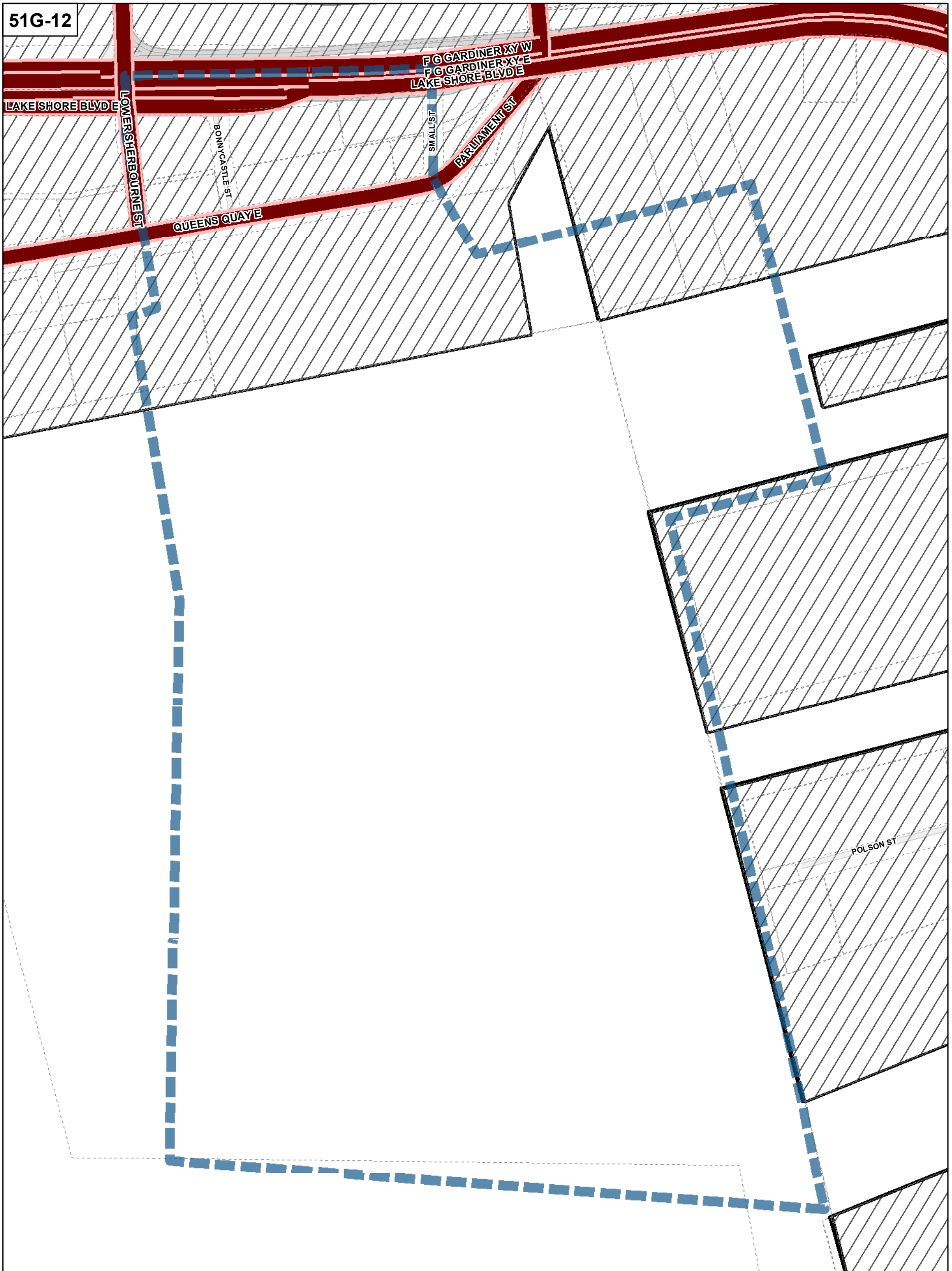
**Policy Areas Overlay Map**

**August 2010**  
Maps must be read together with Zoning Bylaw text

- Policy Areas**
- Policy Area 1
  - Policy Area 2
  - Policy Area 3
  - Policy Area 4
  - Major Streets

- Map Sheet Boundary
- Properties
- Not Part of This Bylaw
- Railway
- Hydro Line





- Policy Areas**
- Policy Area 1
  - Policy Area 2
  - Policy Area 3
  - Policy Area 4
  - Major Streets

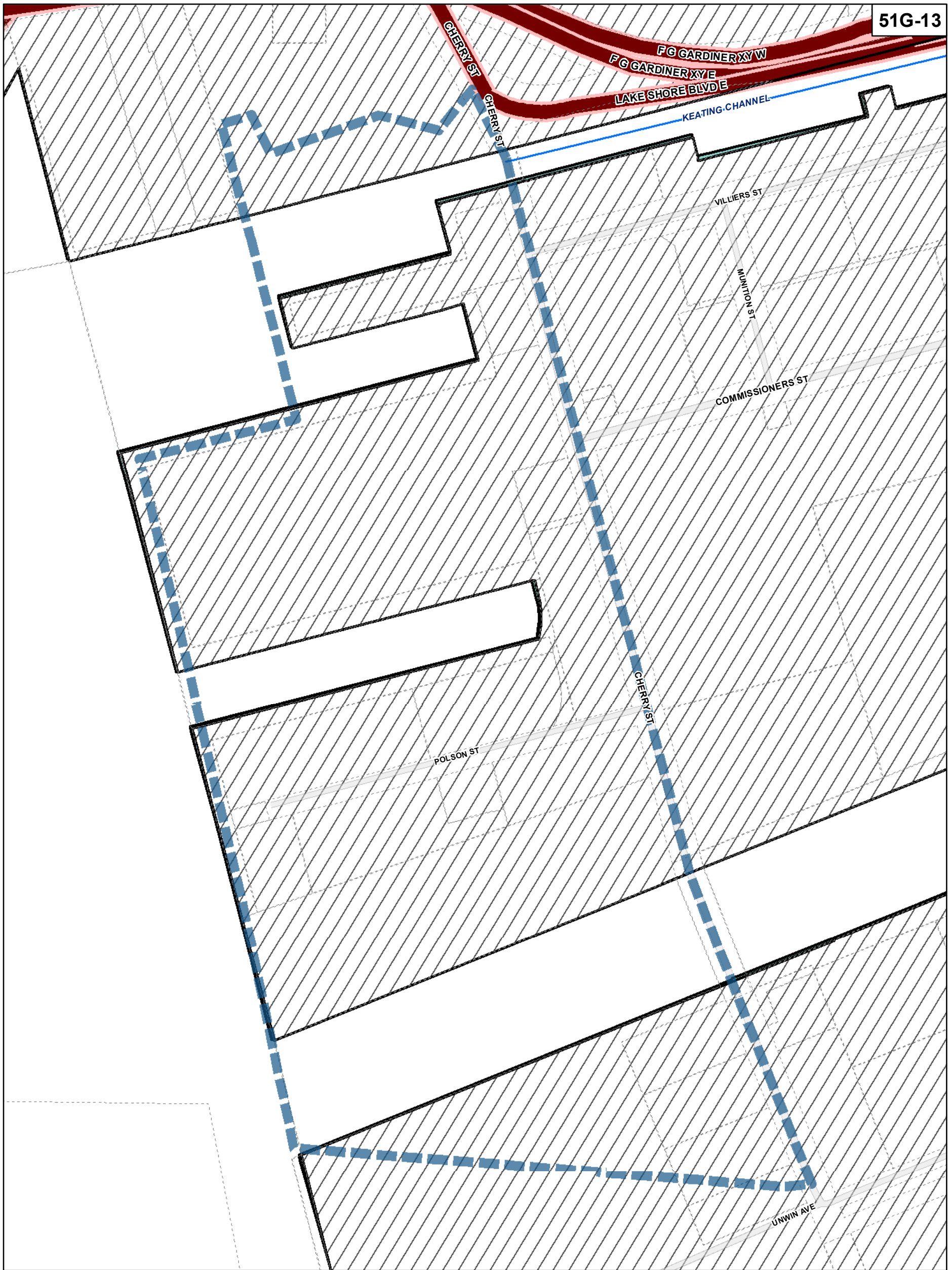
- Map Sheet Boundary
  - Properties
  - Not Part of This Bylaw
  - Railway
  - Hydro Line
- 0 20 40 80 120 160 Meters
- 1:4,000

**TORONTO** City Planning

**Policy Areas Overlay Map**

**August 2010**

Maps must be read together with Zoning Bylaw text



**Policy Areas Overlay Map**

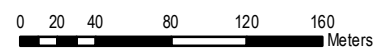
**August 2010**

Maps must be read together with Zoning Bylaw text

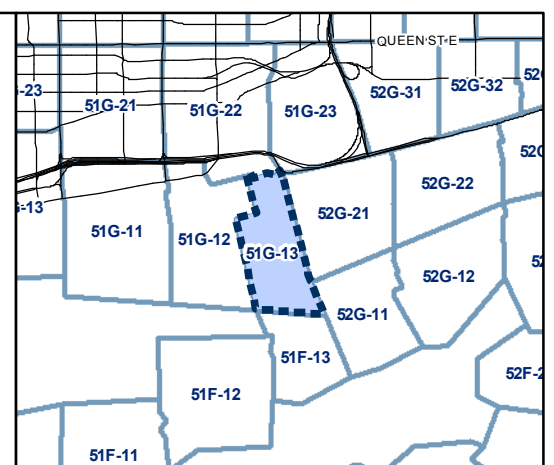
**Policy Areas**

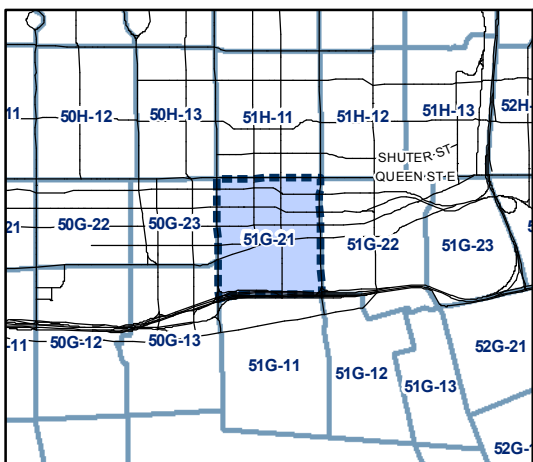
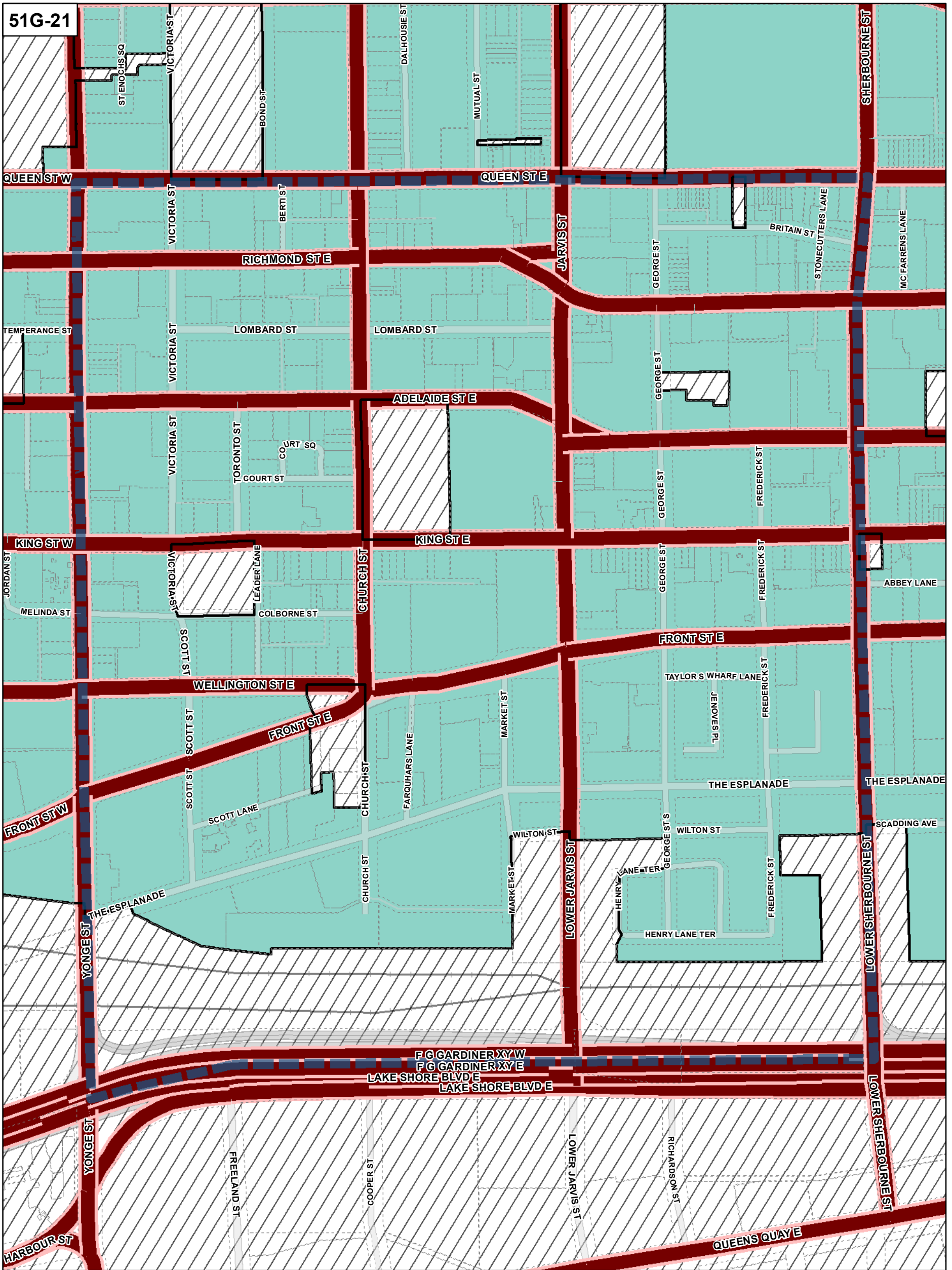
- Policy Area 1
- Policy Area 2
- Policy Area 3
- Policy Area 4
- Major Streets

- Map Sheet Boundary
- Properties
- Not Part of This Bylaw
- Railway
- Hydro Line



1:4,000

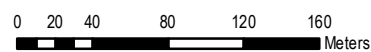




**Policy Areas**

- Policy Area 1
- Policy Area 2
- Policy Area 3
- Policy Area 4
- Major Streets

- Map Sheet Boundary
- Properties
- Not Part of This Bylaw
- Railway
- Hydro Line



1:4,000

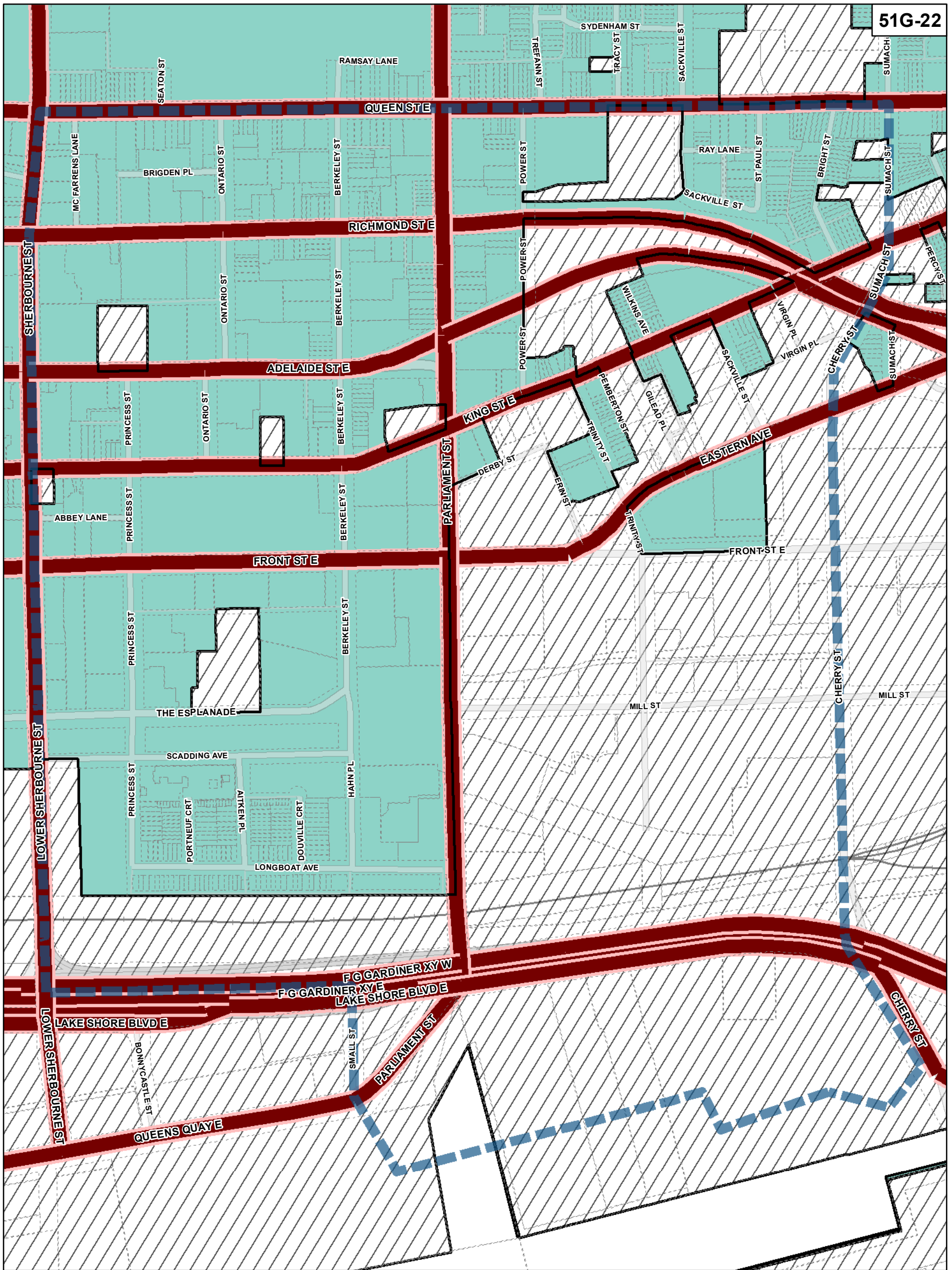


**TORONTO** City Planning

**Policy Areas Overlay Map**

**August 2010**

Maps must be read together with Zoning Bylaw text



**Toronto City Planning**

**Policy Areas Overlay Map**

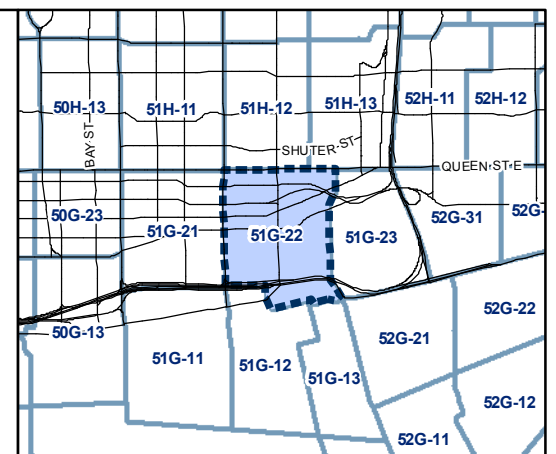
**August 2010**  
Maps must be read together with Zoning Bylaw text

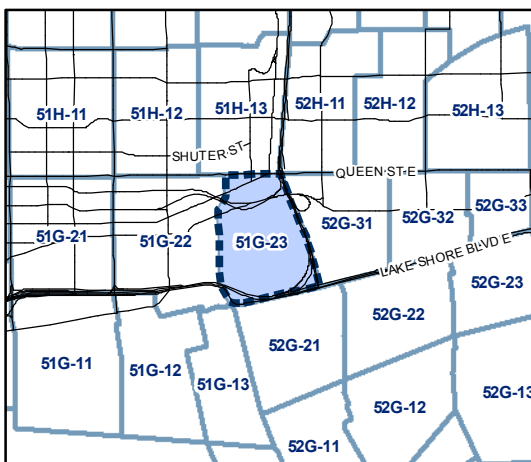
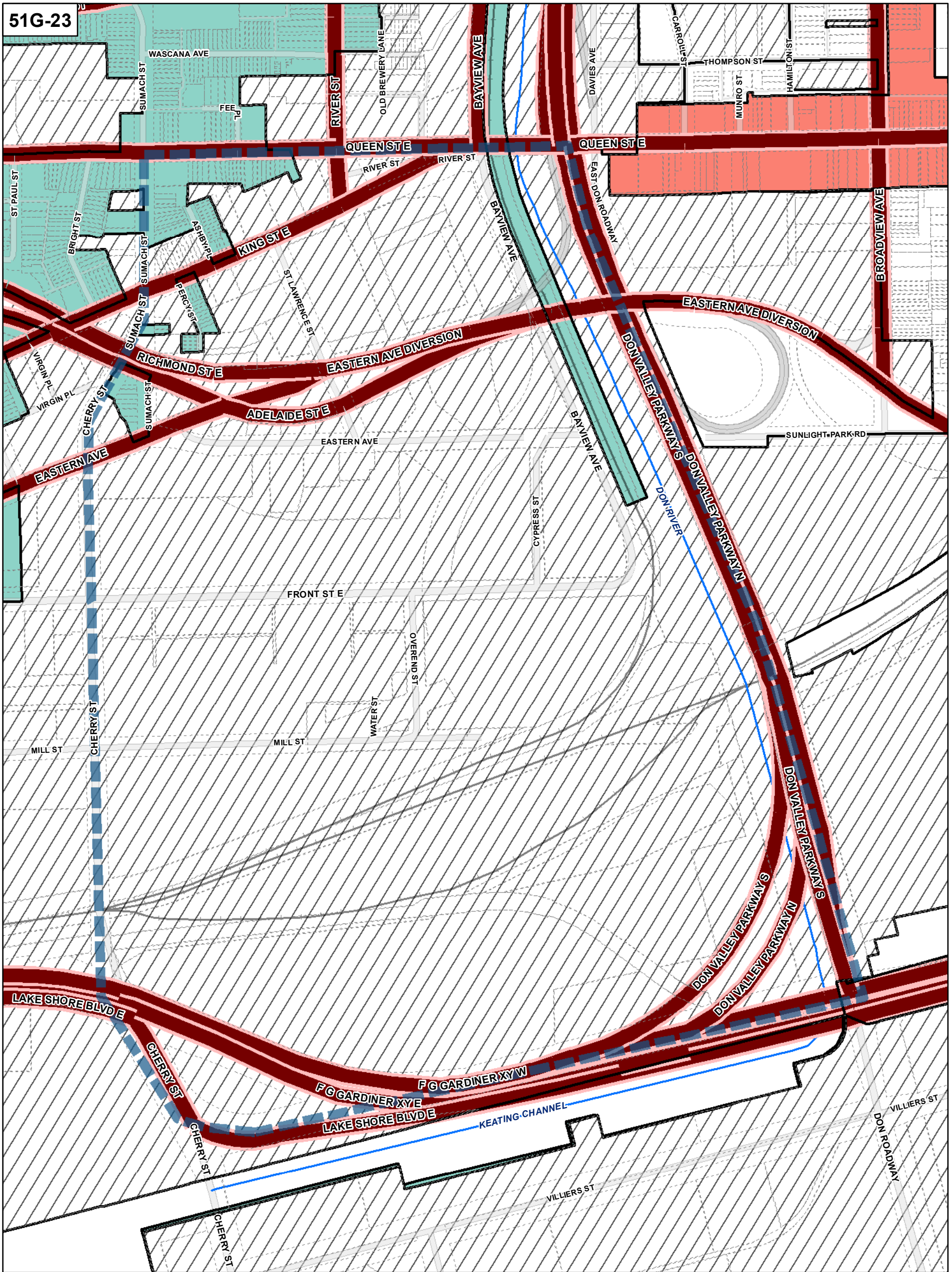
- Policy Areas**
- Policy Area 1
  - Policy Area 2
  - Policy Area 3
  - Policy Area 4
  - Major Streets

- Map Sheet Boundary
- Properties
- Not Part of This Bylaw
- Railway
- Hydro Line

0 20 40 80 120 160 Meters

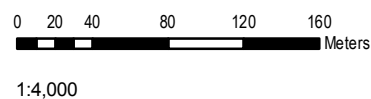
1:4,000





- Policy Areas**
- Policy Area 1
  - Policy Area 2
  - Policy Area 3
  - Policy Area 4
  - Major Streets

- Map Sheet Boundary
- Properties
- Not Part of This Bylaw
- Railway
- Hydro Line

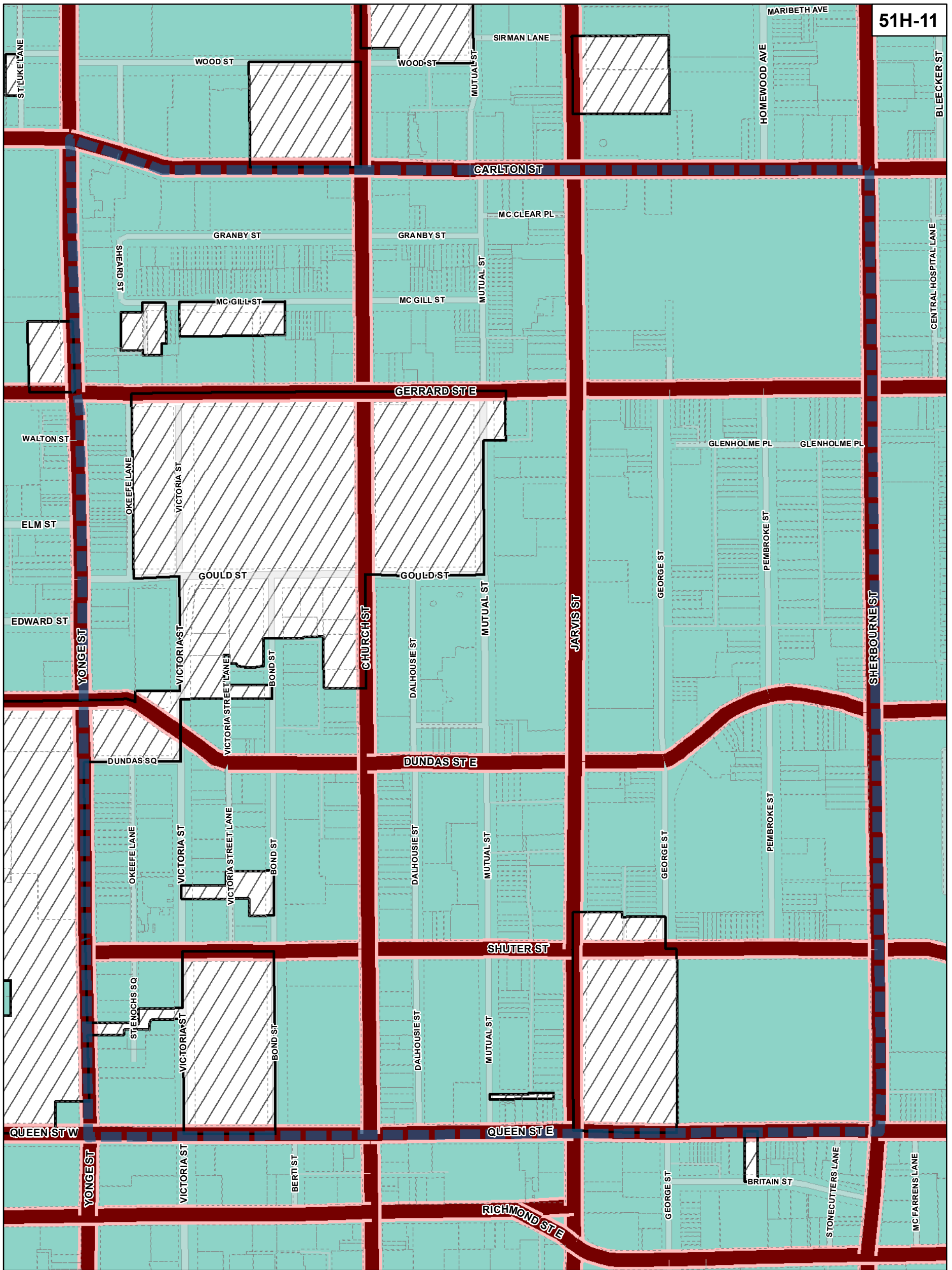


**TORONTO** City Planning

**Policy Areas Overlay Map**

**August 2010**

Maps must be read together with Zoning Bylaw text



**Policy Areas Overlay Map**

**August 2010**

Maps must be read together with Zoning Bylaw text

**Policy Areas**

- Policy Area 1
- Policy Area 2
- Policy Area 3
- Policy Area 4
- Major Streets

Map Sheet Boundary

Properties

Not Part of This Bylaw

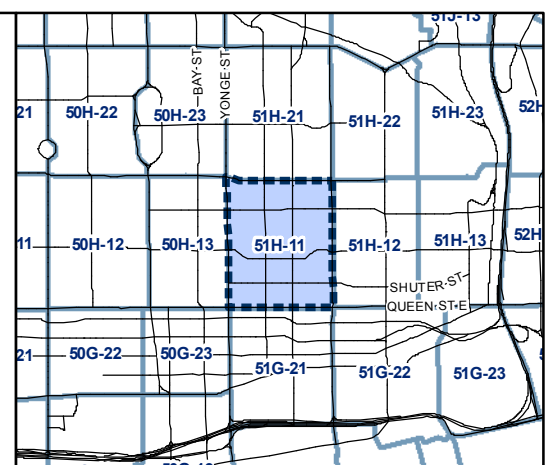
Railway

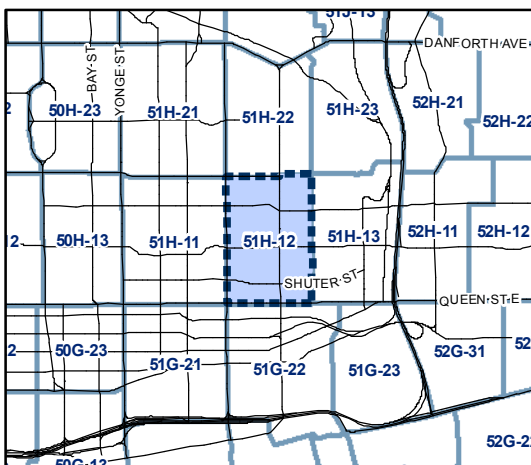
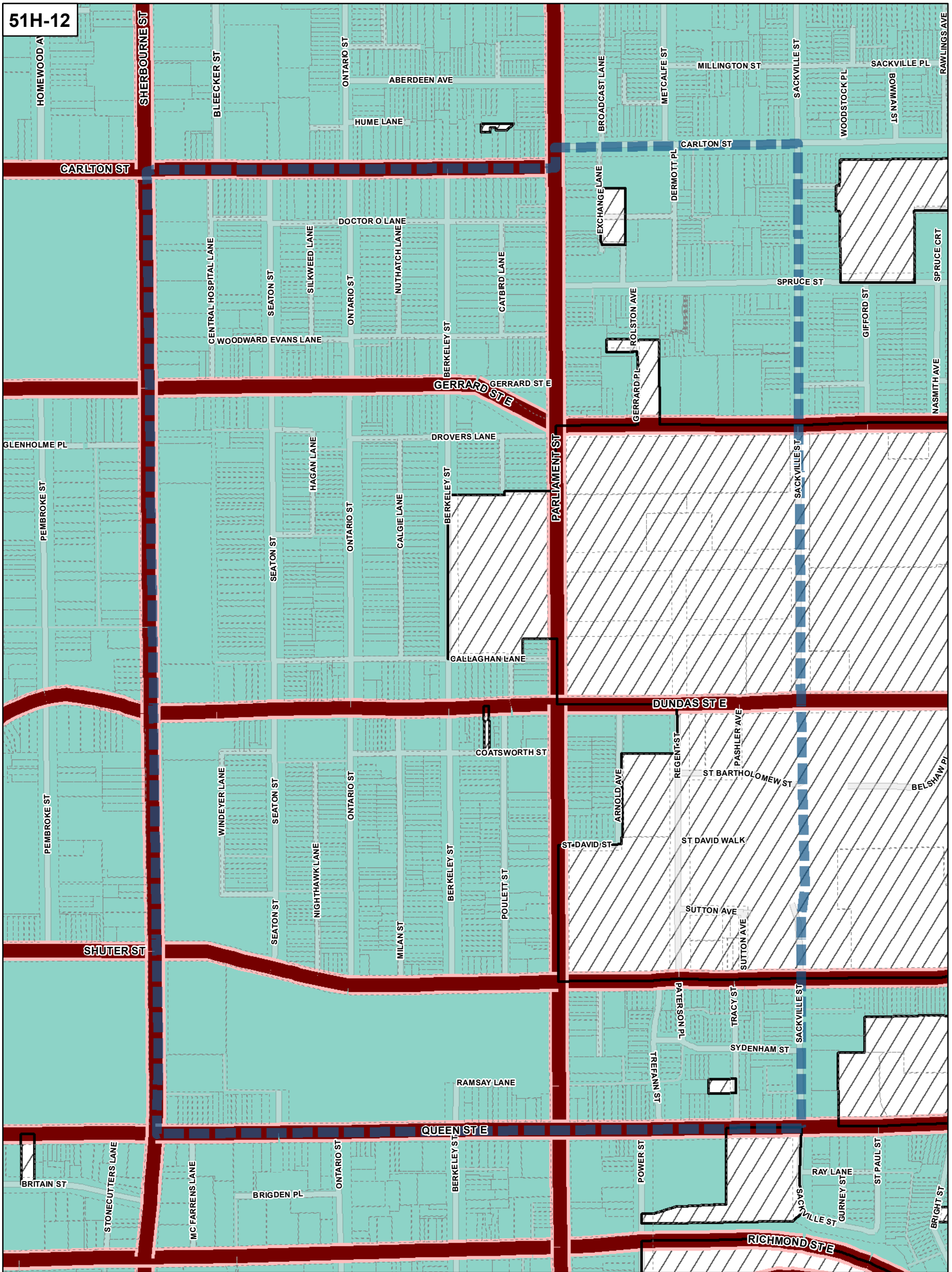
Hydro Line



0 20 40 80 120 160 Meters

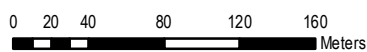
1:4,000





- Policy Areas**
- Policy Area 1
  - Policy Area 2
  - Policy Area 3
  - Policy Area 4
  - Major Streets

- Map Sheet Boundary
- Properties
- Not Part of This Bylaw
- Railway
- Hydro Line



1:4,000

**TORONTO** City Planning

**Policy Areas Overlay Map**

**August 2010**

Maps must be read together with Zoning Bylaw text