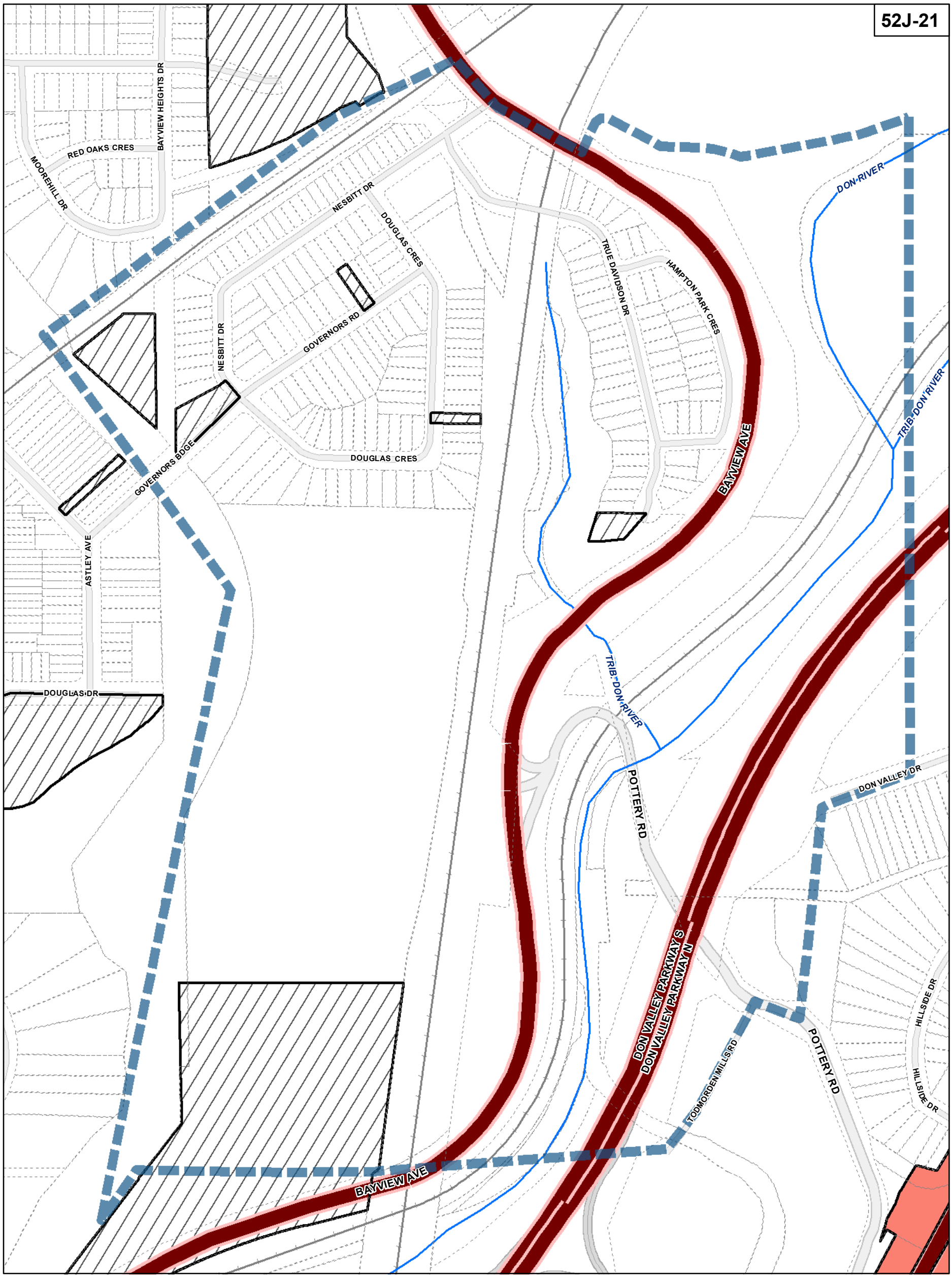

TORONTO City Planning

Policy Areas Overlay Map

August 2010

Maps must be read together with Zoning Bylaw text

Policy Areas

- Policy Area 1
- Policy Area 2
- Policy Area 3
- Policy Area 4
- Major Streets

- Map Sheet Boundary
- Properties
- Not Part of This Bylaw
- Railway
- Hydro Line

0 20 40 80 120 160 Meters

1:4,000

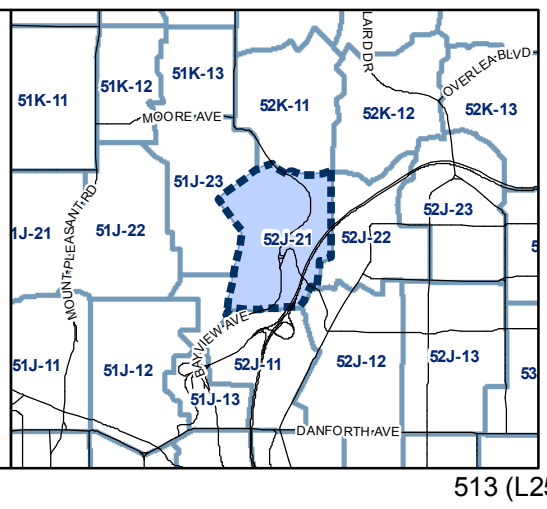

52J-22

DON RIVER
TRIB. DON RIVER
BEECHWOOD DR
DON VALLEY PARKWAY S
DON VALLEY PARKWAY N
HOPEDALE AVE
MINTON PL
STANHOPE AVE
HOPEDALE AVE
BEECHWOOD CRES
O CONNOR DR
FERNWOOD GDNS
HASSARD AVE
WOODVILLE AVE
PAPE AVE
TORRENS AVE
DON VALLEY DR
HILLSIDE DR
GAMBLE AVE
GAMBLE AVE
BROADVIEW AVE
LOGAN AVE
COSBURN AVE
HILLSIDE DR
POTTERY RD
HILLSIDE DR
BATER AVE
LOGAN AVE
GOWAN AVE
GOWAN AVE
CARLAW AVE

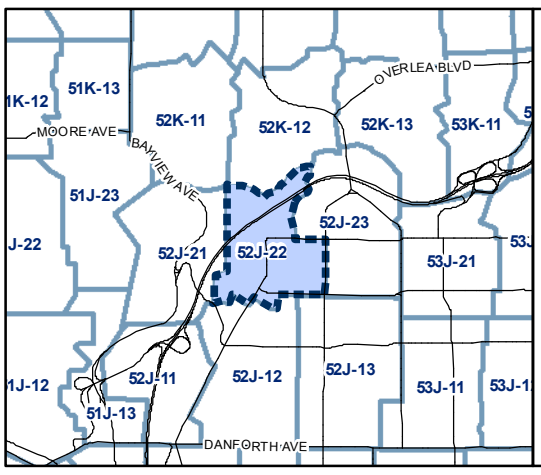

Policy Areas

- Policy Area 1
- Policy Area 2
- Policy Area 3
- Policy Area 4
- Major Streets

- Map Sheet Boundary
- Properties
- Not Part of This Bylaw
- Railway
- Hydro Line

0 20 40 80 120 160 Meters

1:4,000

TORONTO City Planning

Policy Areas Overlay Map

August 2010

Maps must be read together with Zoning Bylaw text

514 (R257)

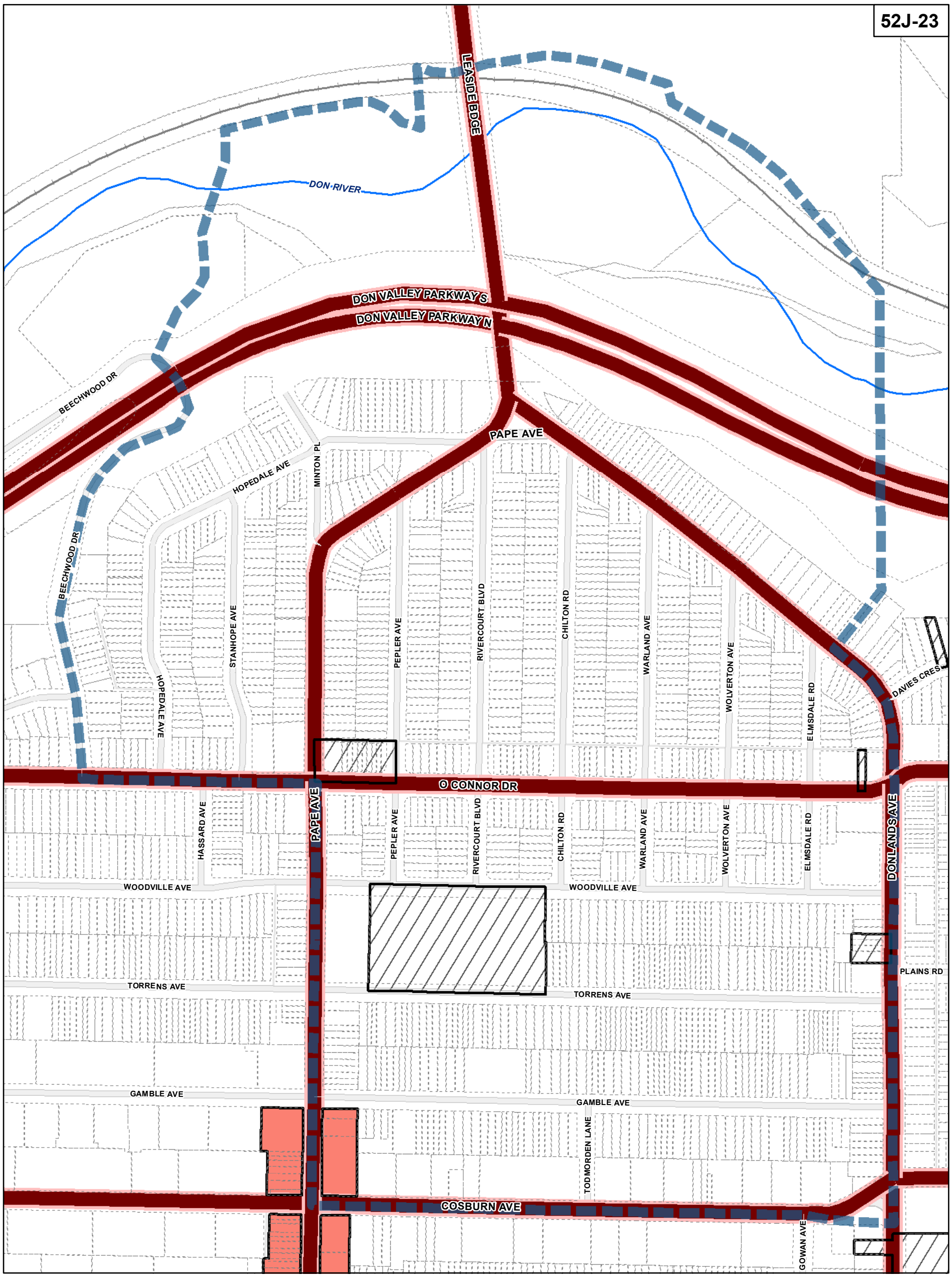

TORONTO City Planning

Policy Areas Overlay Map

August 2010

Maps must be read together with Zoning Bylaw text

Policy Areas

- Policy Area 1
- Policy Area 2
- Policy Area 3
- Policy Area 4
- Major Streets

- Map Sheet Boundary
- Properties
- Not Part of This Bylaw
- Railway
- Hydro Line

N

0 20 40 80 120 160 Meters

1:4,000

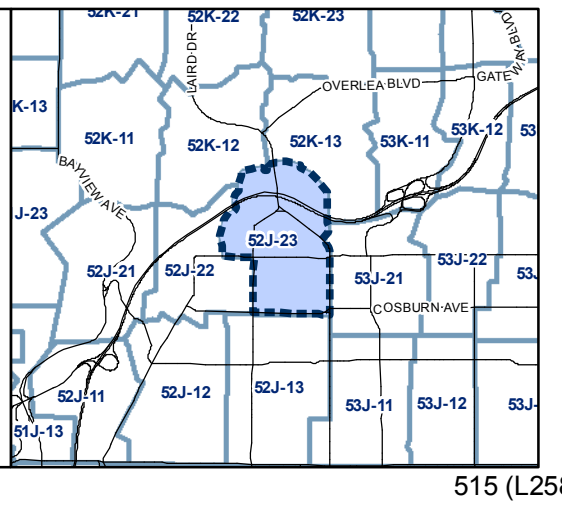

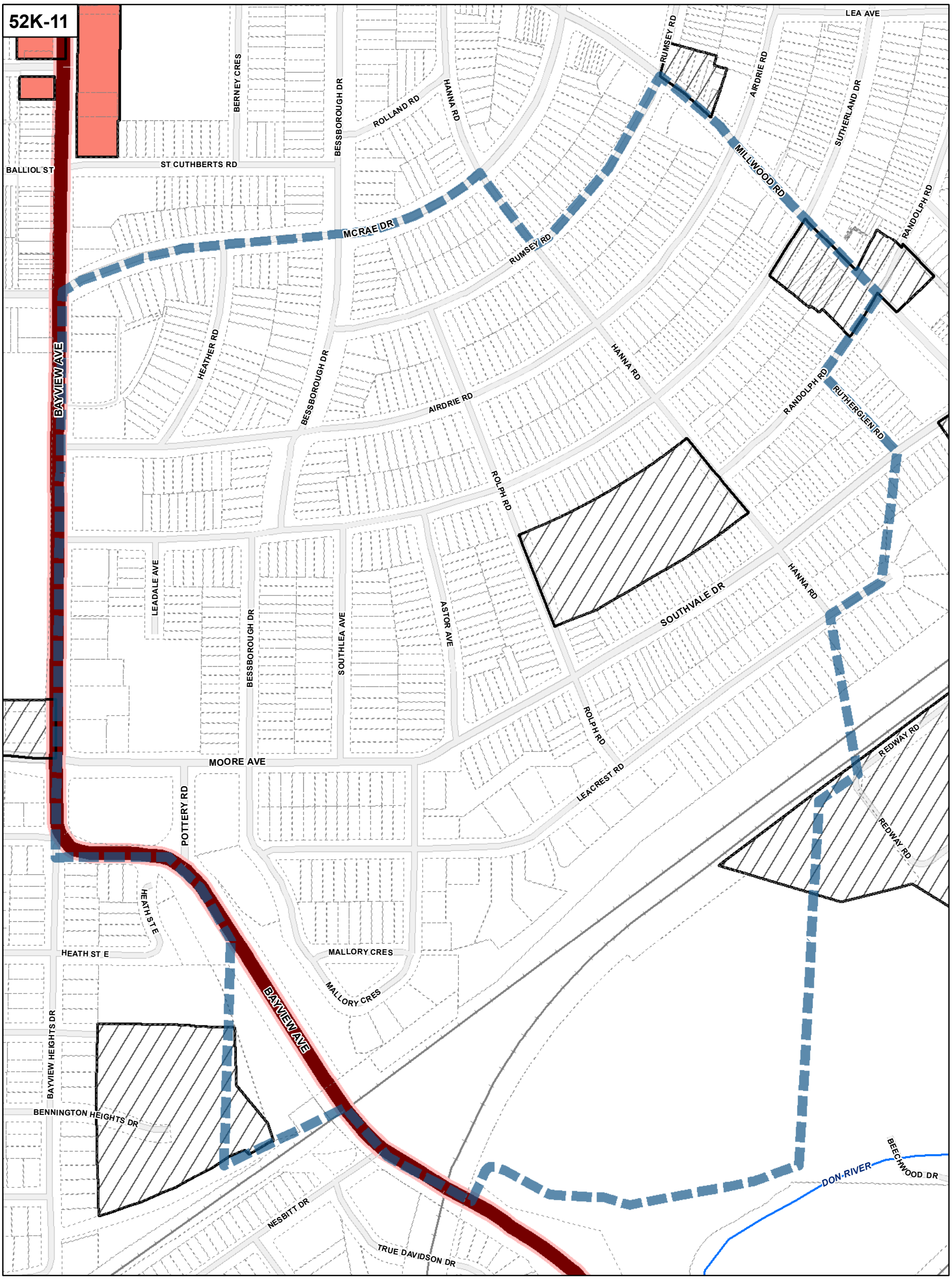

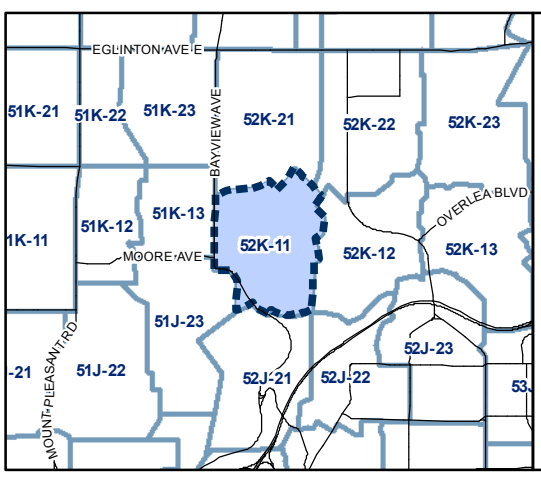

Policy Areas

- Policy Area 1
- Policy Area 2
- Policy Area 3
- Policy Area 4
- Major Streets

- Map Sheet Boundary
- Properties
- Not Part of This Bylaw
- Railway
- Hydro Line

0 20 40 80 120 160 Meters

1:4,000

TORONTO City Planning

Policy Areas Overlay Map

August 2010

Maps must be read together with Zoning Bylaw text

TORONTO City Planning

Policy Areas Overlay Map

August 2010

Maps must be read together with Zoning Bylaw text

Policy Areas

- Policy Area 1
- Policy Area 2
- Policy Area 3
- Policy Area 4
- Major Streets

- Map Sheet Boundary
- Properties
- Not Part of This Bylaw
- Railway
- Hydro Line

0 20 40 80 120 160 Meters

1:4,000

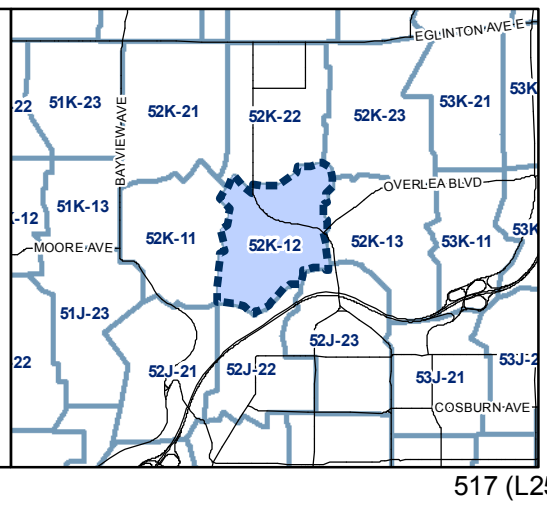

52K-13

OVERLEA BLVD
THORNCLIFFE PARK DR
BANIGAN DR
LEASIDE PARK DR
MILLWOOD RD
GRANDSTAND PL
MILEPOST PL
LEASIDE BDGE
DON RIVER
DON VALLEY PARKWAY S
DON VALLEY PARKWAY N
HOPEDALE AVE
PAPE AVE
DONLANDS AVE
PEPLER AVE
RIVERCOURT BLVD
CHILTON RD
WARLAND AVE
DON MILLS RD

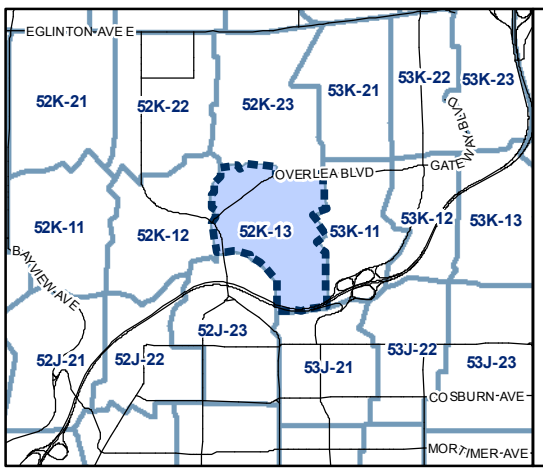

Policy Areas

- Policy Area 1
- Policy Area 2
- Policy Area 3
- Policy Area 4
- Major Streets

- Map Sheet Boundary
- Properties
- Not Part of This Bylaw
- Railway
- Hydro Line

0 20 40 80 120 160 Meters

1:4,000

TORONTO City Planning

Policy Areas Overlay Map

August 2010

Maps must be read together with Zoning Bylaw text

518 (R259)

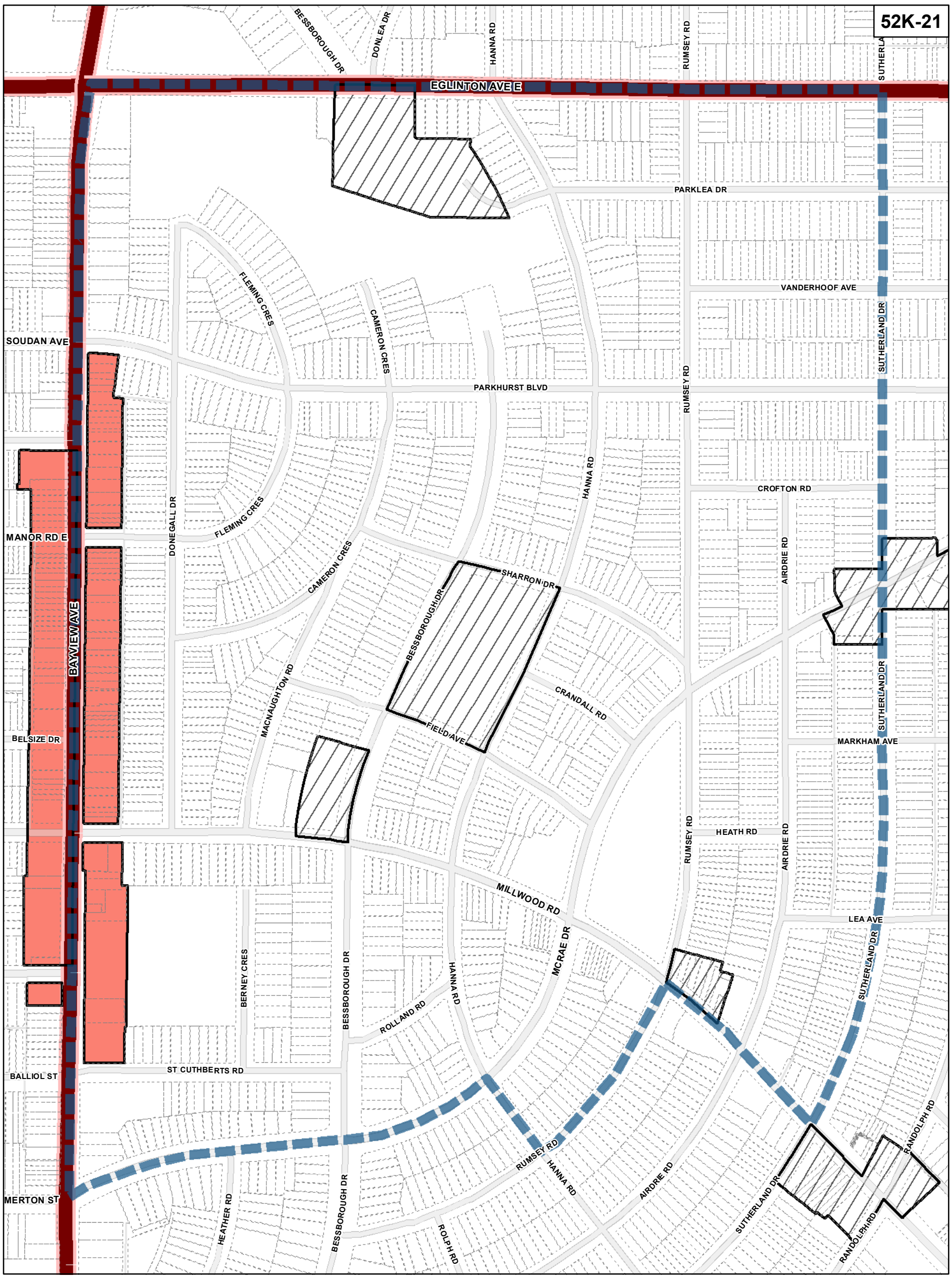

TORONTO City Planning

Policy Areas Overlay Map

August 2010

Maps must be read together with Zoning Bylaw text

Policy Areas

- Policy Area 1
- Policy Area 2
- Policy Area 3
- Policy Area 4
- Major Streets

- Map Sheet Boundary
- Properties
- Not Part of This Bylaw
- Railway
- Hydro Line

0 20 40 80 120 160 Meters

1:4,000

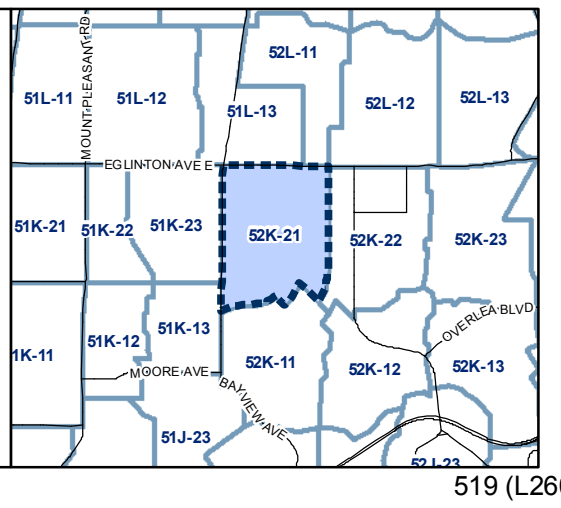

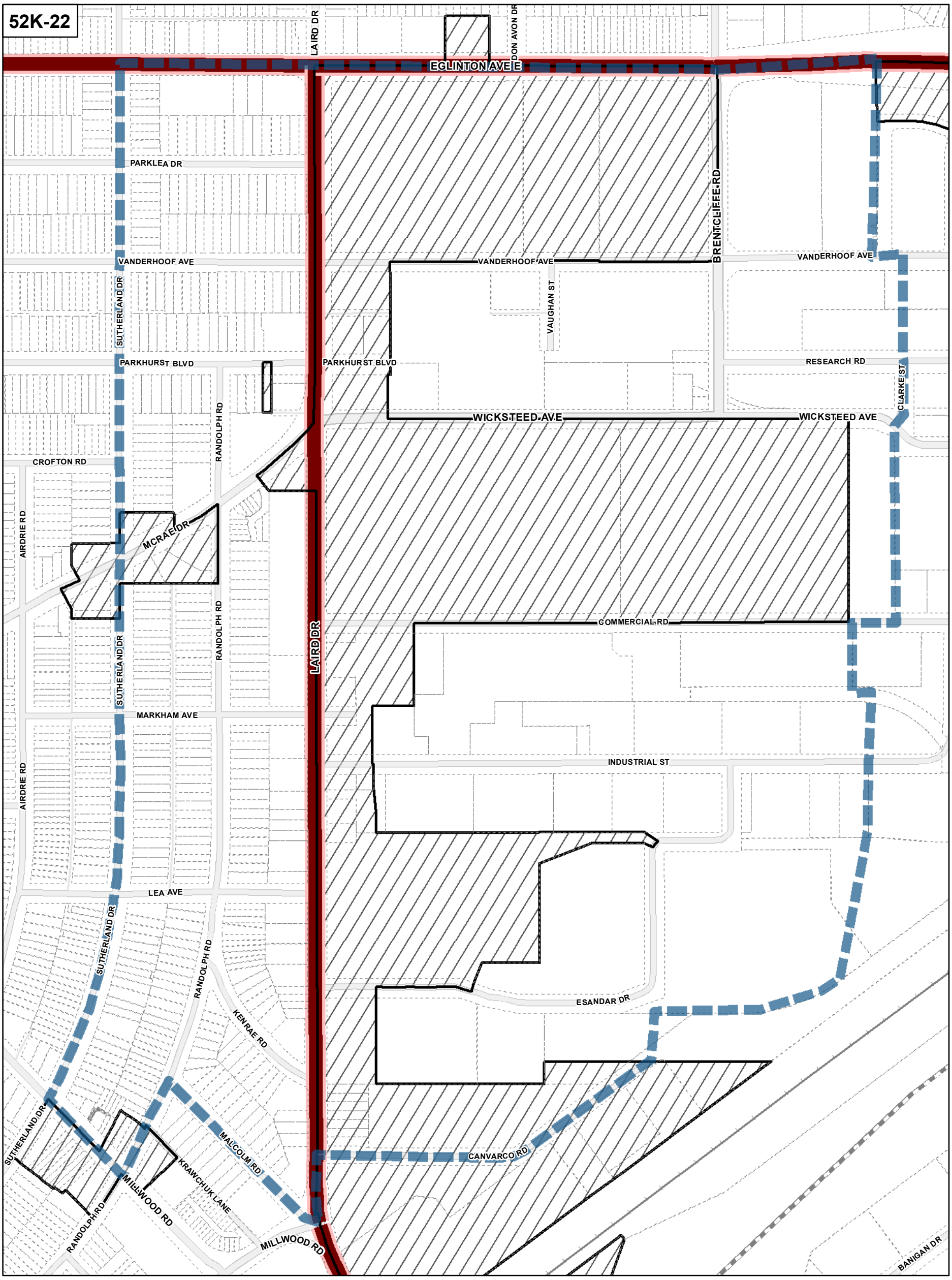

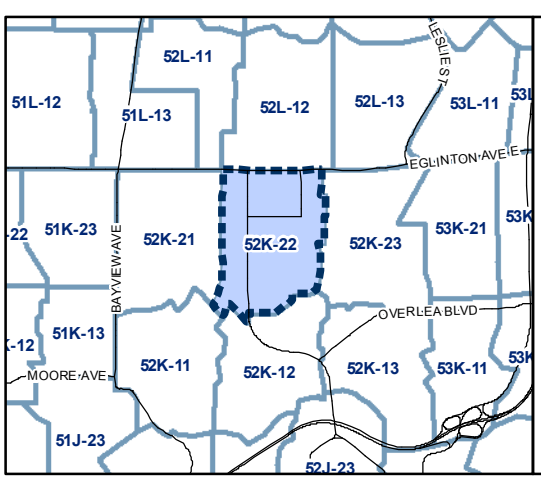

Policy Areas

- Policy Area 1
- Policy Area 2
- Policy Area 3
- Policy Area 4
- Major Streets

- Map Sheet Boundary
- Properties
- Not Part of This Bylaw
- Railway
- Hydro Line

N

0 20 40 80 120 160 Meters

1:4,000

TORONTO City Planning

Policy Areas Overlay Map

August 2010

Maps must be read together with Zoning Bylaw text

520 (R260)

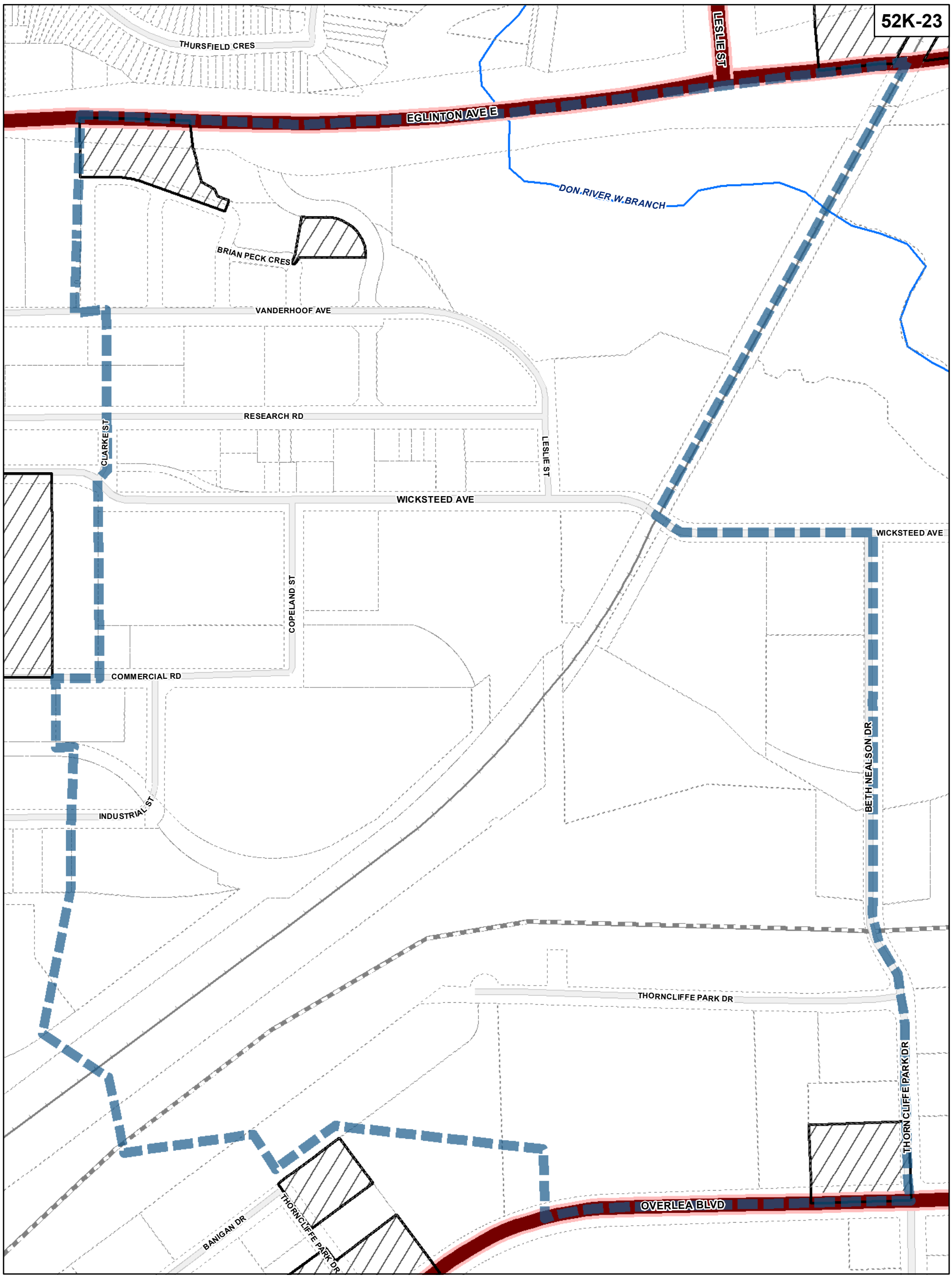

TORONTO City Planning

Policy Areas Overlay Map

August 2010

Maps must be read together with Zoning Bylaw text

Policy Areas

- Policy Area 1
- Policy Area 2
- Policy Area 3
- Policy Area 4
- Major Streets

- Map Sheet Boundary
- Properties
- Not Part of This Bylaw
- Railway
- Hydro Line

N

0 20 40 80 120 160 Meters

1:4,000

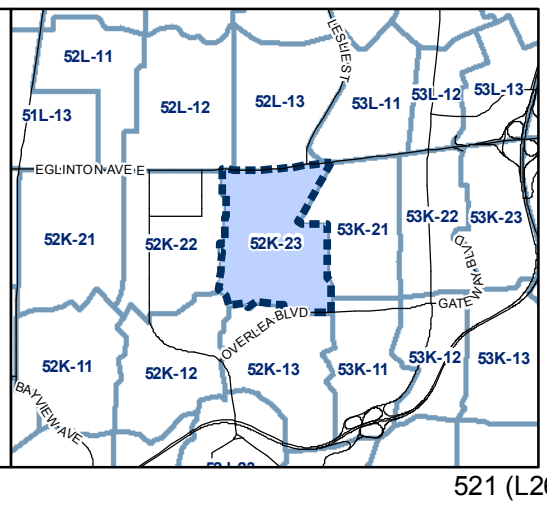

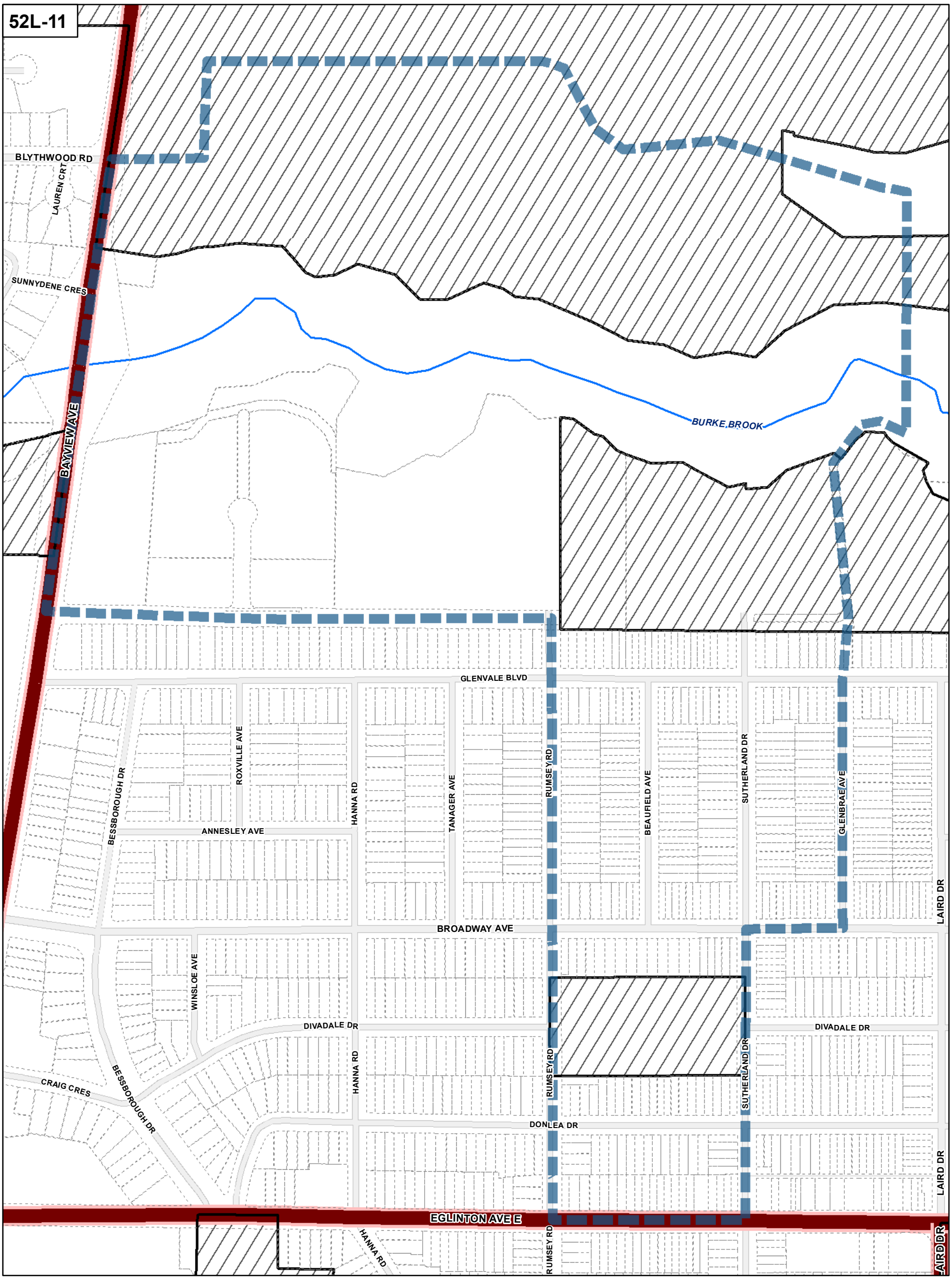

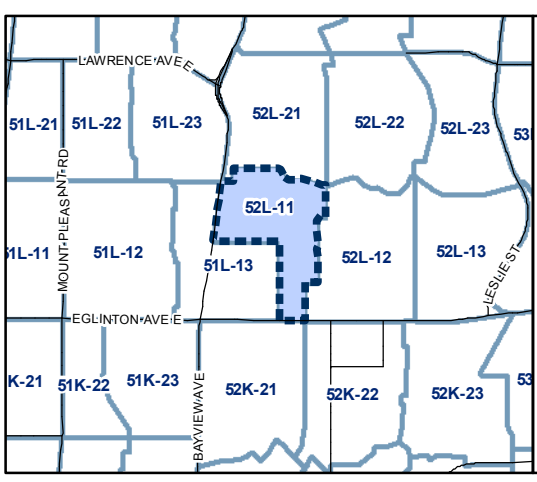

Policy Areas

- Policy Area 1
- Policy Area 2
- Policy Area 3
- Policy Area 4
- Major Streets

- Map Sheet Boundary
- Properties
- Not Part of This Bylaw
- Railway
- Hydro Line

N

0 20 40 80 120 160 Meters

1:4,000

TORONTO City Planning

Policy Areas Overlay Map

August 2010

Maps must be read together with Zoning Bylaw text

522 (R261)

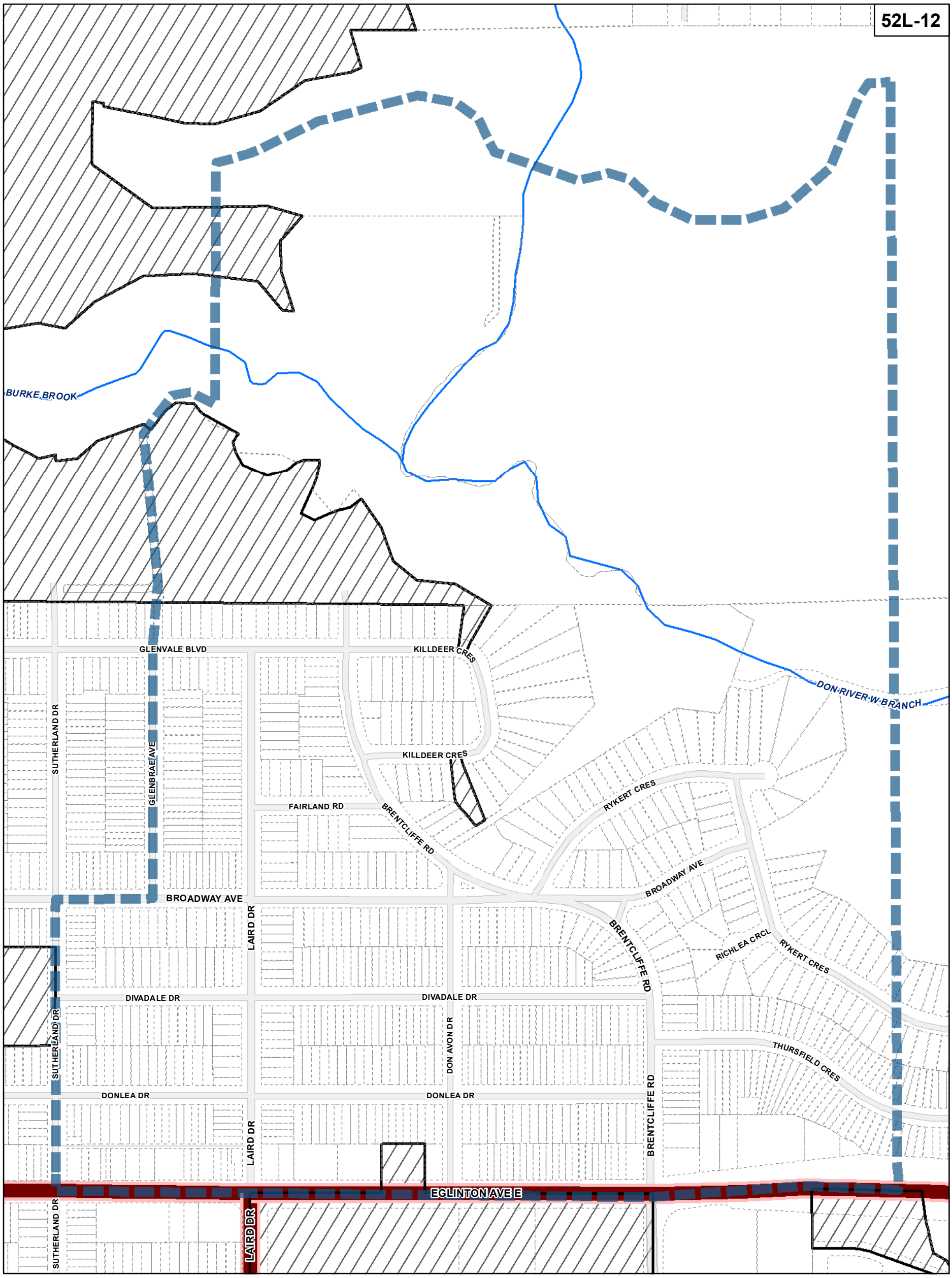

TORONTO City Planning

Policy Areas Overlay Map

August 2010

Maps must be read together with Zoning Bylaw text

Policy Areas

- Policy Area 1
- Policy Area 2
- Policy Area 3
- Policy Area 4
- Major Streets

- Map Sheet Boundary
- Properties
- Not Part of This Bylaw
- Railway
- Hydro Line

N

0 20 40 80 120 160 Meters

1:4,000

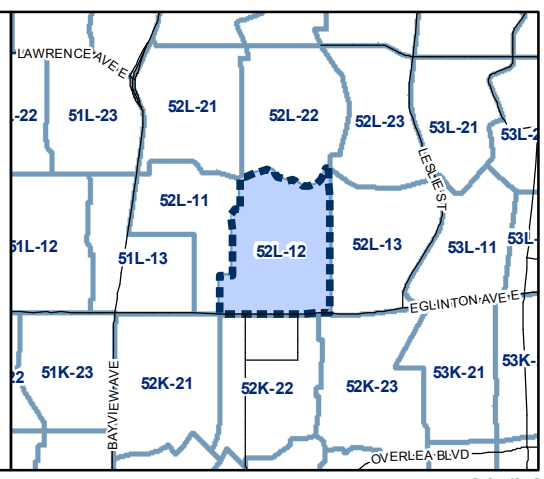

52L-13

LESLIE ST

WILKET CREEK

DON RIVER W BRANCH

LESLIE ST

RYKERT CRES

THURSFIELD CRES

EGLINTON AVE E

DON RIVER W BRANCH

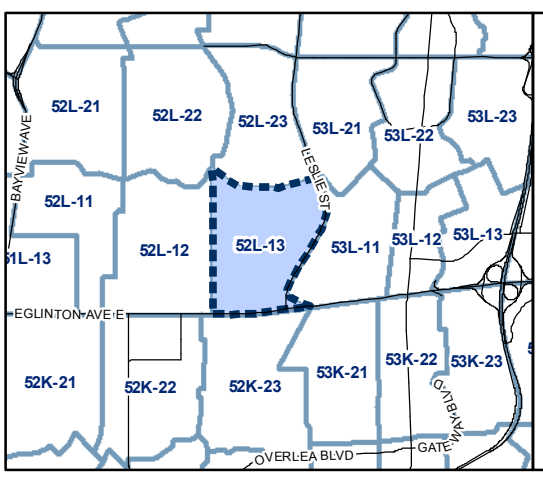

Policy Areas

- Policy Area 1
- Policy Area 2
- Policy Area 3
- Policy Area 4
- Major Streets

- Map Sheet Boundary
- Properties
- Not Part of This Bylaw
- Railway
- Hydro Line

N

0 20 40 80 120 160 Meters

1:4,000

TORONTO City Planning

Policy Areas Overlay Map

August 2010

Maps must be read together with Zoning Bylaw text

524 (R262)

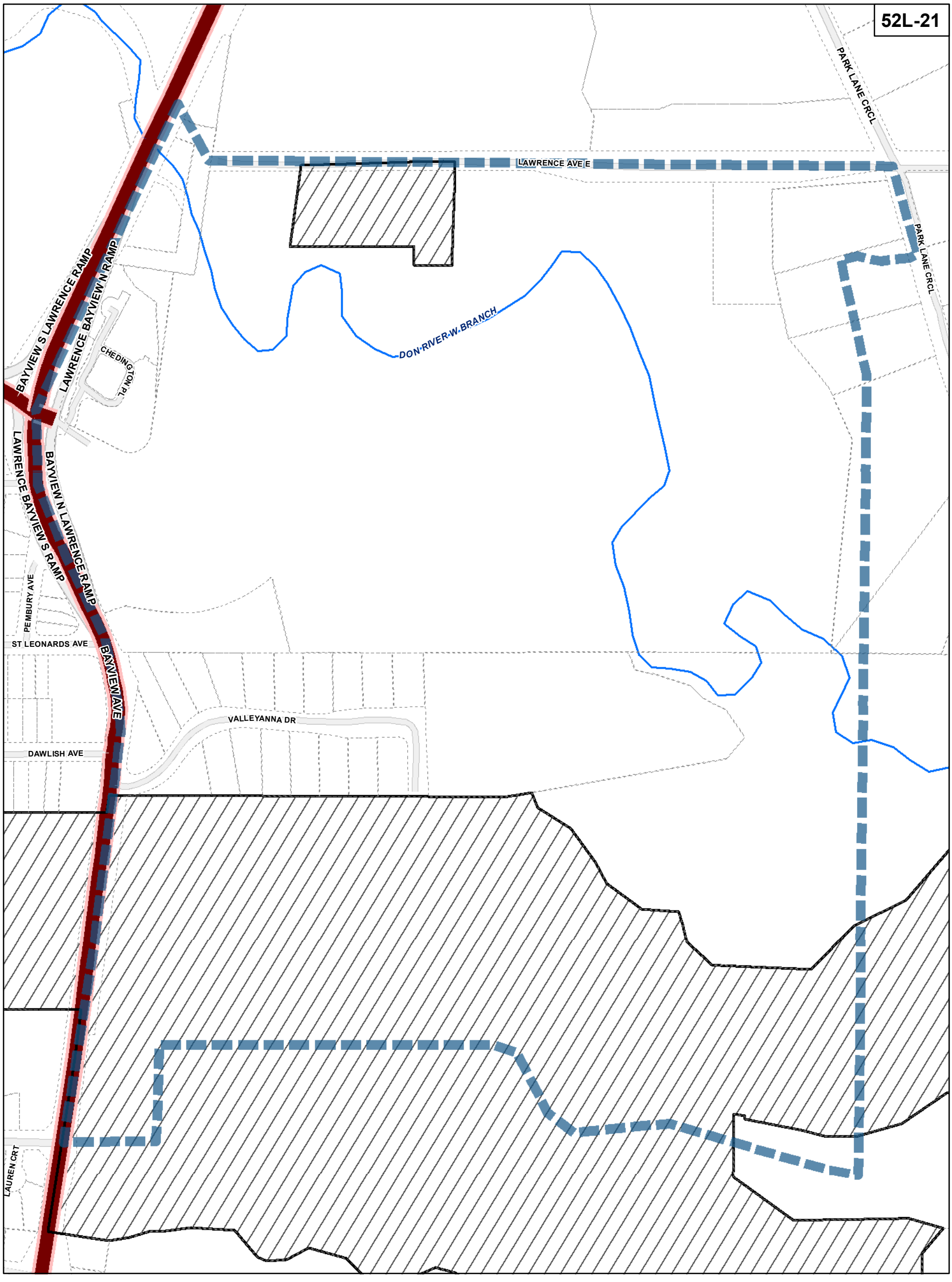

TORONTO City Planning

Policy Areas Overlay Map

August 2010

Maps must be read together with Zoning Bylaw text

Policy Areas

- Policy Area 1
- Policy Area 2
- Policy Area 3
- Policy Area 4
- Major Streets

- Map Sheet Boundary
- Properties
- Not Part of This Bylaw
- Railway
- Hydro Line

0 20 40 80 120 160 Meters

1:4,000

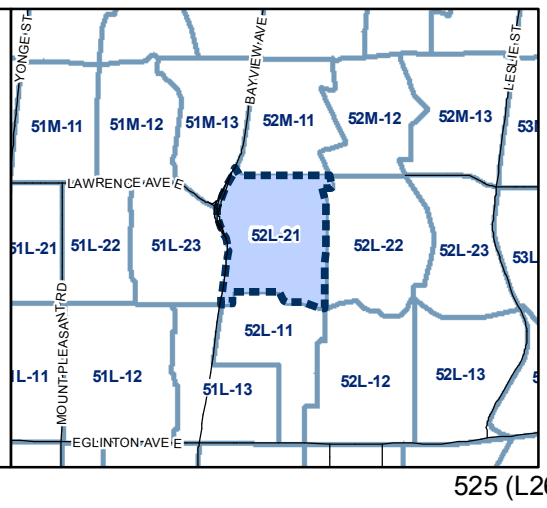

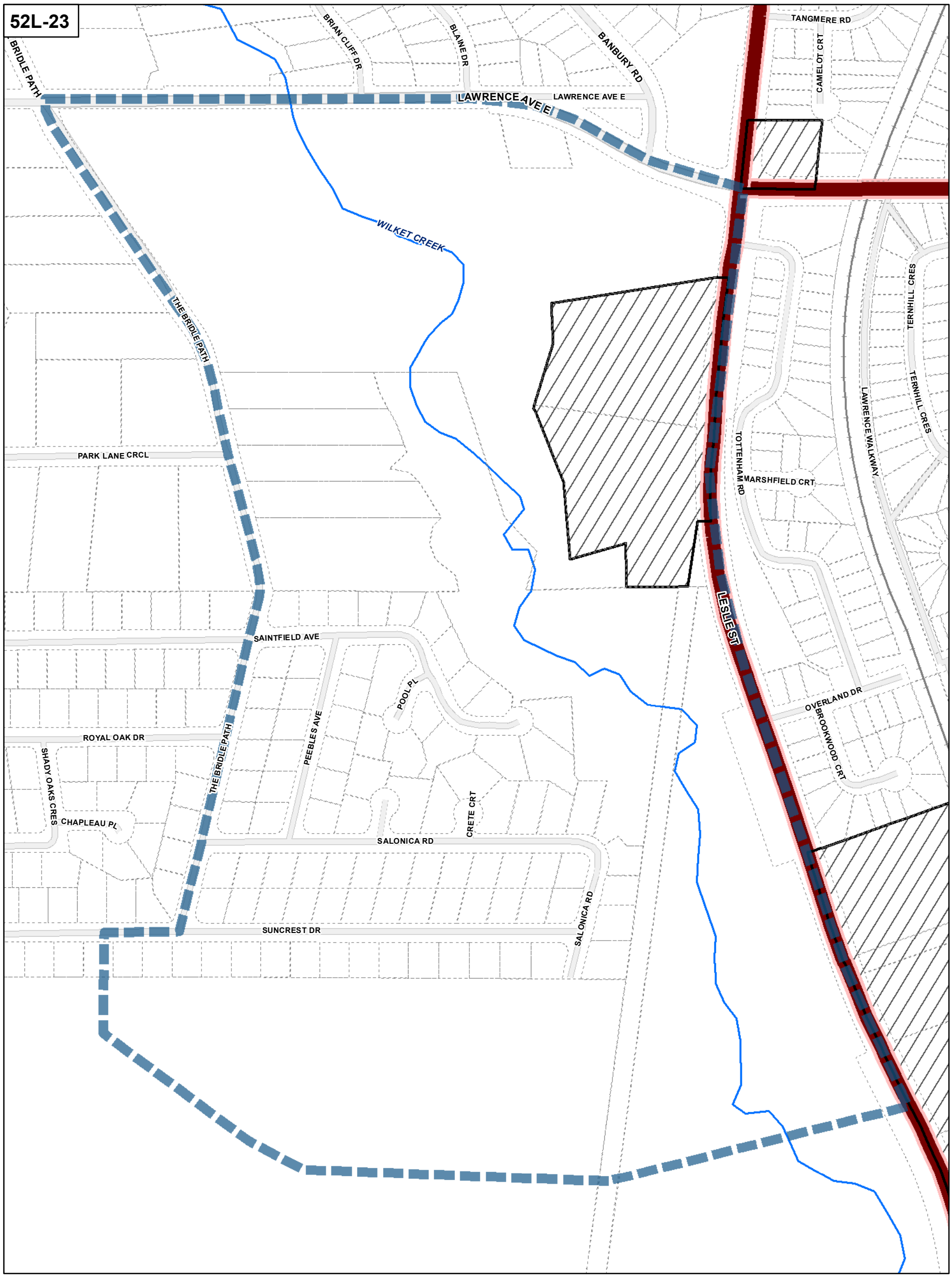

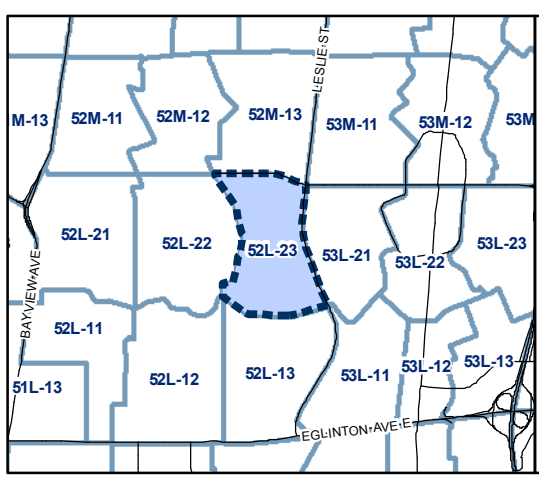

Policy Areas

- Policy Area 1
- Policy Area 2
- Policy Area 3
- Policy Area 4
- Major Streets

- Map Sheet Boundary
- Properties
- Not Part of This Bylaw
- Railway
- Hydro Line

N

0 20 40 80 120 160 Meters

1:4,000

TORONTO City Planning

Policy Areas Overlay Map

August 2010

Maps must be read together with Zoning Bylaw text

526 (R263)

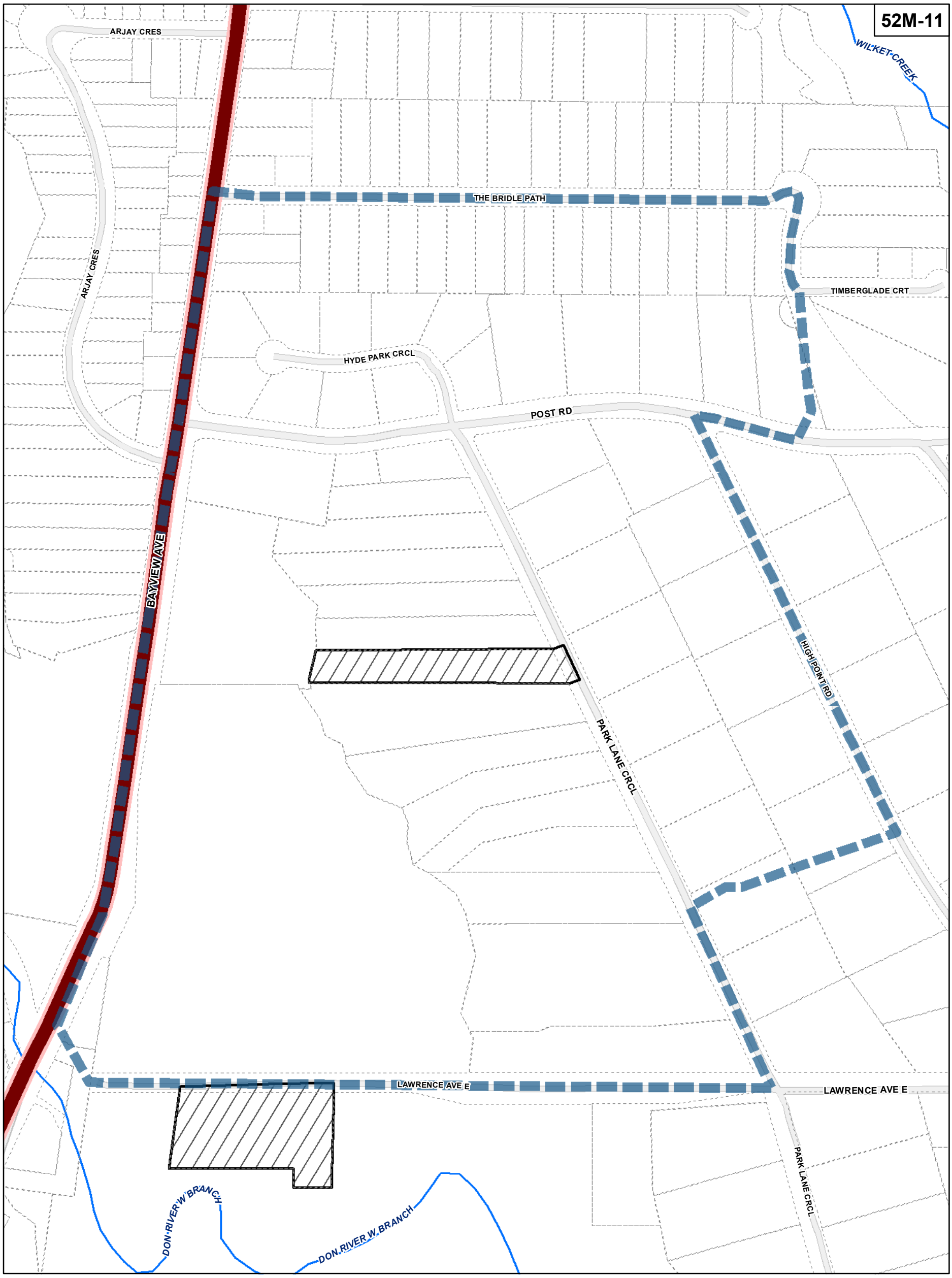

TORONTO City Planning

Policy Areas Overlay Map

August 2010

Maps must be read together with Zoning Bylaw text

Policy Areas

- Policy Area 1
- Policy Area 2
- Policy Area 3
- Policy Area 4
- Major Streets

- Map Sheet Boundary
- Properties
- Not Part of This Bylaw
- Railway
- Hydro Line

N

0 20 40 80 120 160 Meters

1:4,000

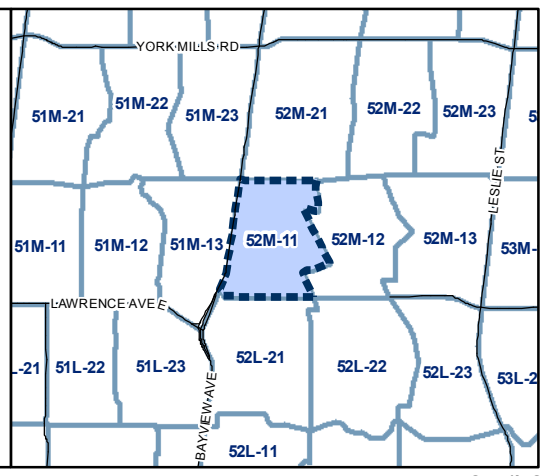

52M-13

BANBURY RD
CARAVAN DR
TANBARK CRES
LEACOCK CRES
DENEWOOD CRES
CHELFORD RD
GRANGEMILL CRES
WINCHFIELD PL
GRANGEMILL CRES
DENEWOOD CRES
GRANGEMILL CRES
RIPPLETON RD
TERRINGTON CRT
LARKFIELD DR
CHELFORD RD
TINTAGEL RD
ARTINGER CRT
GREENGATE RD
POST RD
WETHERFIELD PL
TALWOOD DR
CICADA CRT
GREENGATE RD
DANROSE CRES
BANBURY RD
ALDERBROOK DR
LEACROFT CRES
LEACROFT CRES
LESLIE ST
TALWOOD DR
LARKFIELD DR
KIRKDALE CRES
TANGMERE RD
LEACROFT CRES
BLAINE DR
BRIAN CLIFF DR
MALABAR PL
MELLANBY PL
THE BRIDLE PATH
BLAINE DR
TANGMERE RD
CAMELOT CRT
LAWRENCE AVE E
LAWRENCE AVE E
LAWRENCE AVE E
THE BRIDLE PATH
WILKET CREEK
TOTTENHAM RD
LAWRENCE WALKWAY

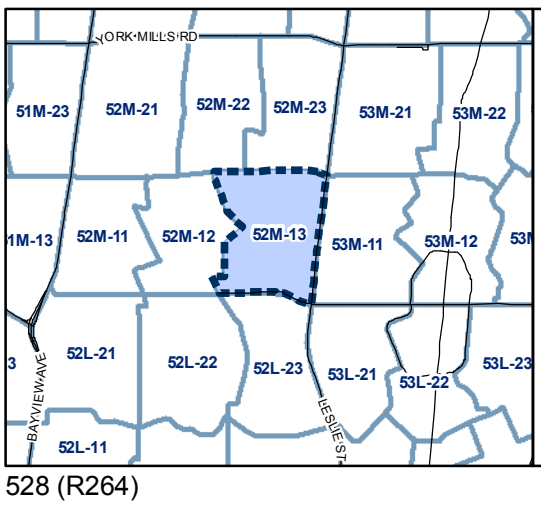

Policy Areas

- Policy Area 1
- Policy Area 2
- Policy Area 3
- Policy Area 4
- Major Streets

- Map Sheet Boundary
- Properties
- Not Part of This Bylaw
- Railway
- Hydro Line

N

0 20 40 80 120 160 Meters

1:4,000

TORONTO City Planning

Policy Areas Overlay Map

August 2010

Maps must be read together with Zoning Bylaw text

528 (R264)

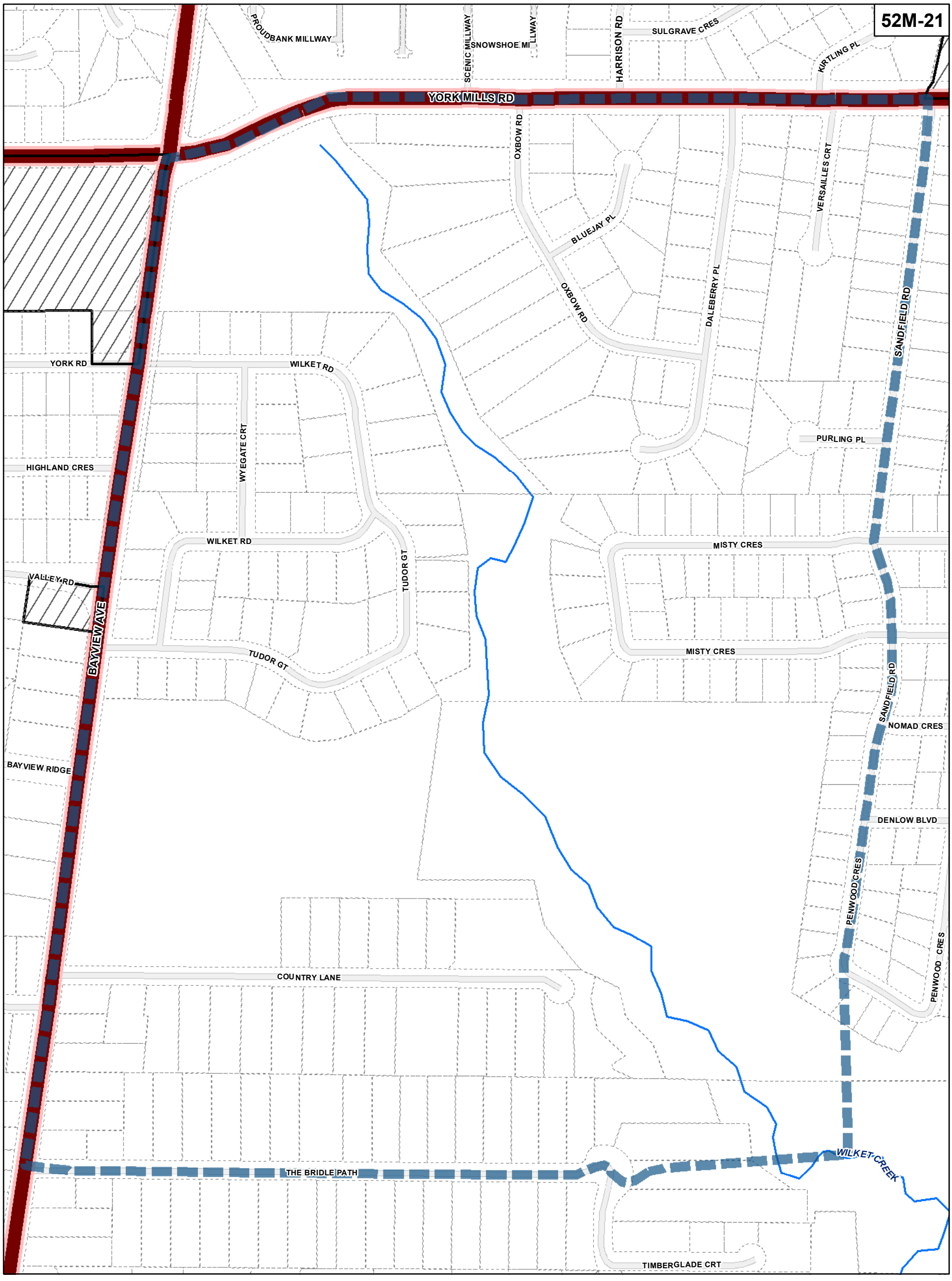

TORONTO City Planning

Policy Areas Overlay Map

August 2010

Maps must be read together with Zoning Bylaw text

Policy Areas

- Policy Area 1
- Policy Area 2
- Policy Area 3
- Policy Area 4
- Major Streets

- Map Sheet Boundary
- Properties
- Not Part of This Bylaw
- Railway
- Hydro Line

N

0 20 40 80 120 160 Meters

1:4,000

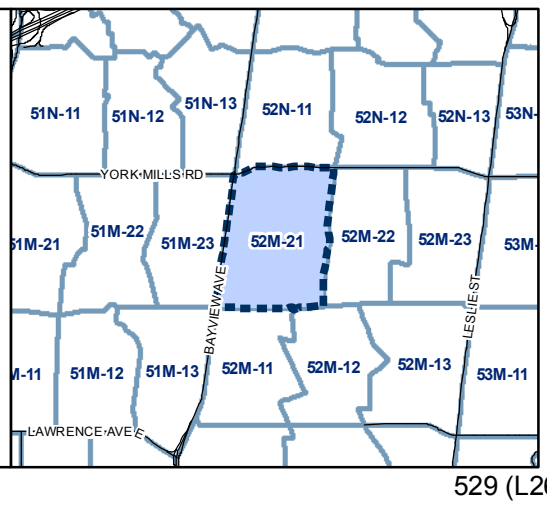

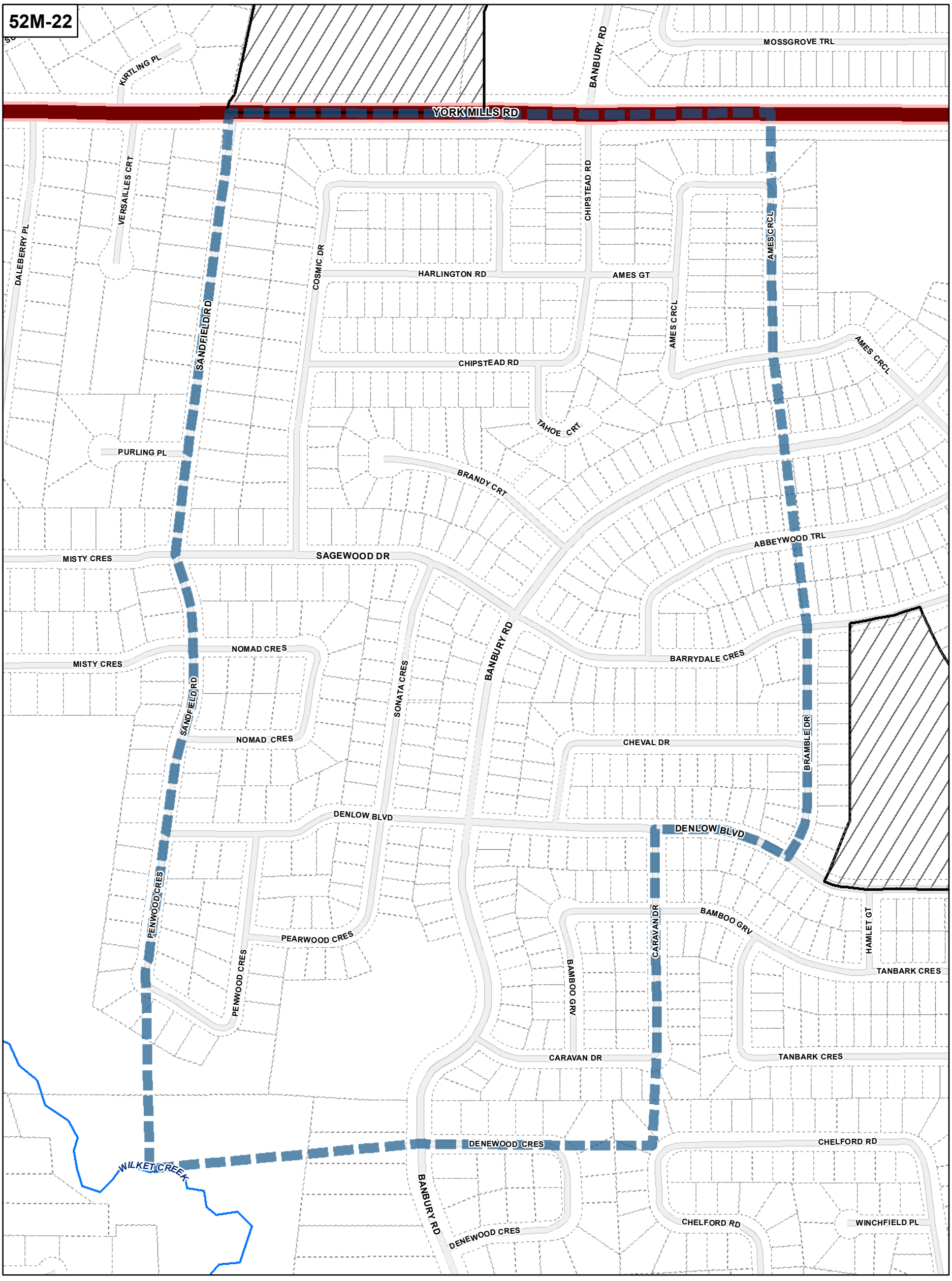

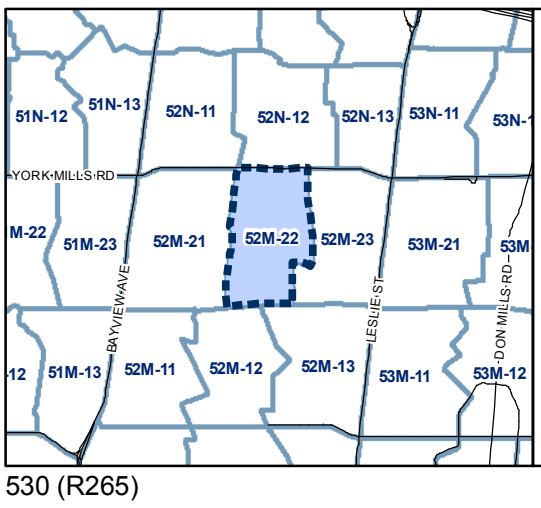

Policy Areas

- Policy Area 1
- Policy Area 2
- Policy Area 3
- Policy Area 4
- Major Streets

- Map Sheet Boundary
- Properties
- Not Part of This Bylaw
- Railway
- Hydro Line

N

0 20 40 80 120 160 Meters

1:4,000

TORONTO City Planning

Policy Areas Overlay Map

August 2010

Maps must be read together with Zoning Bylaw text

530 (R265)

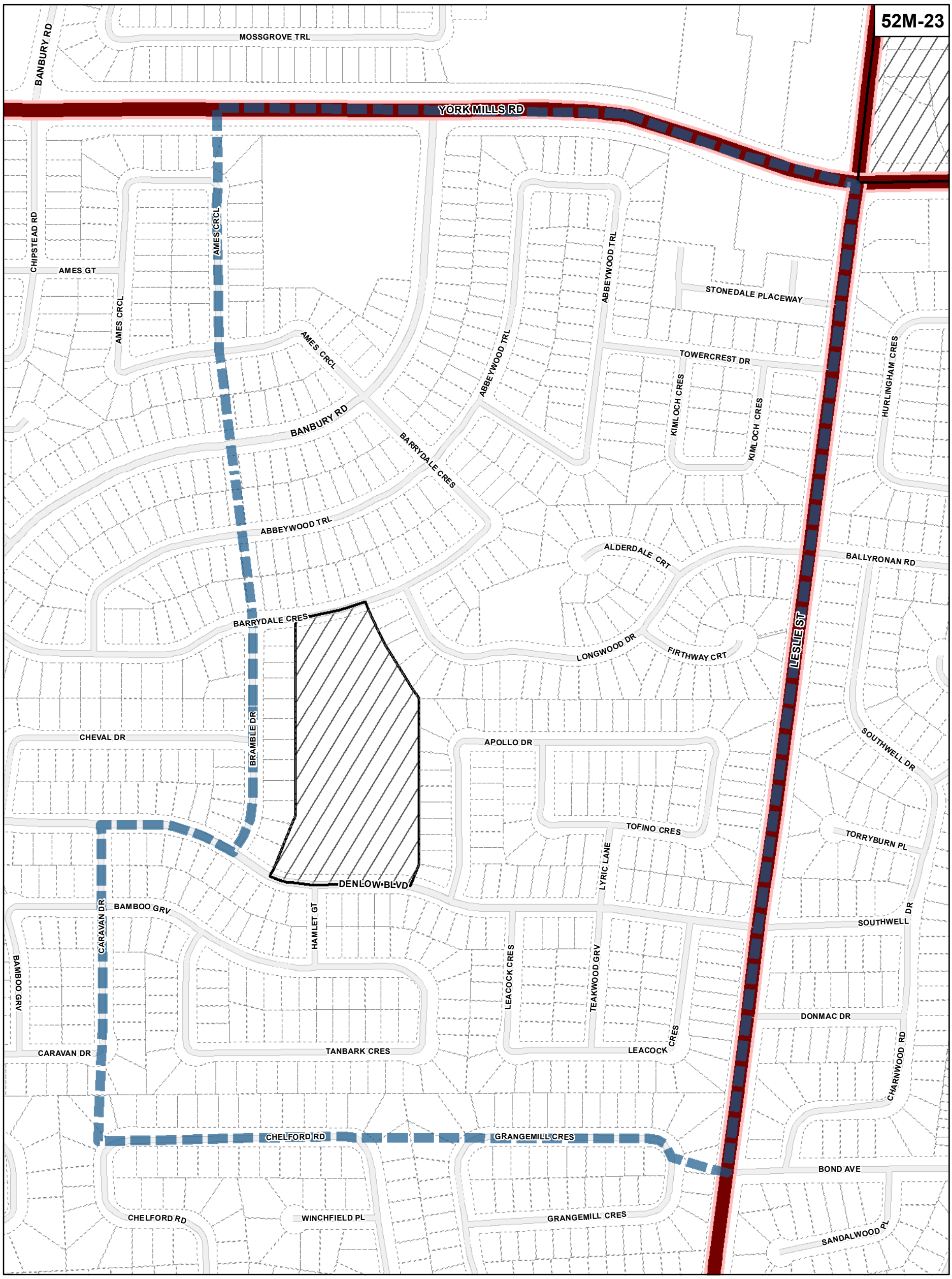

TORONTO City Planning

Policy Areas Overlay Map

August 2010

Maps must be read together with Zoning Bylaw text

Policy Areas

- Policy Area 1
- Policy Area 2
- Policy Area 3
- Policy Area 4
- Major Streets

- Map Sheet Boundary
- Properties
- Not Part of This Bylaw
- Railway
- Hydro Line

N

0 20 40 80 120 160 Meters

1:4,000

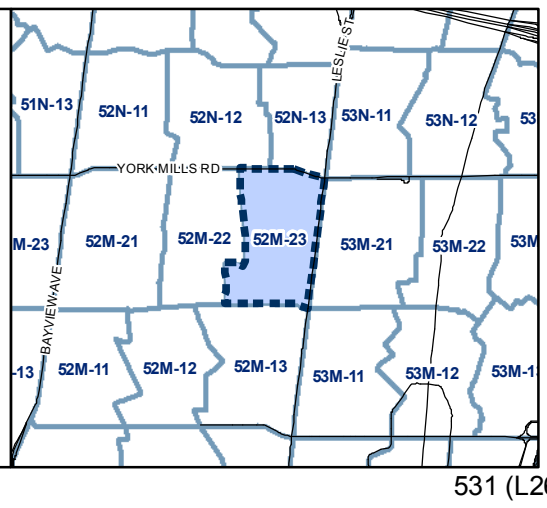

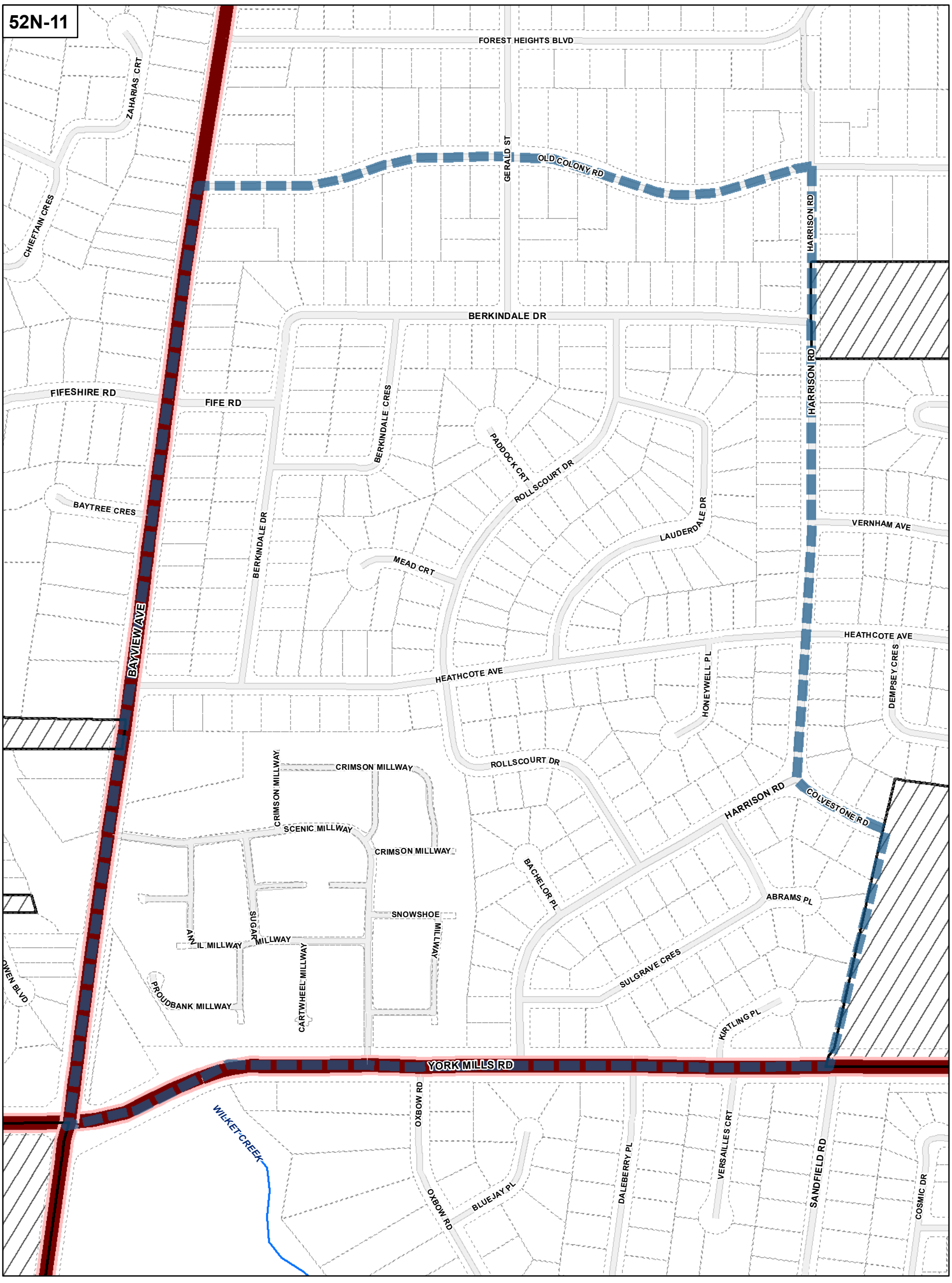

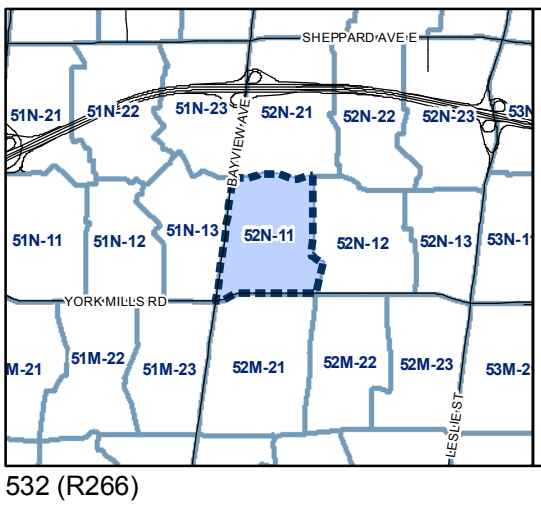

Policy Areas

- Policy Area 1
- Policy Area 2
- Policy Area 3
- Policy Area 4
- Major Streets

- Map Sheet Boundary
- Properties
- Not Part of This Bylaw
- Railway
- Hydro Line

0 20 40 80 120 160 Meters

1:4,000

TORONTO City Planning

Policy Areas Overlay Map

August 2010

Maps must be read together with Zoning Bylaw text

532 (R266)

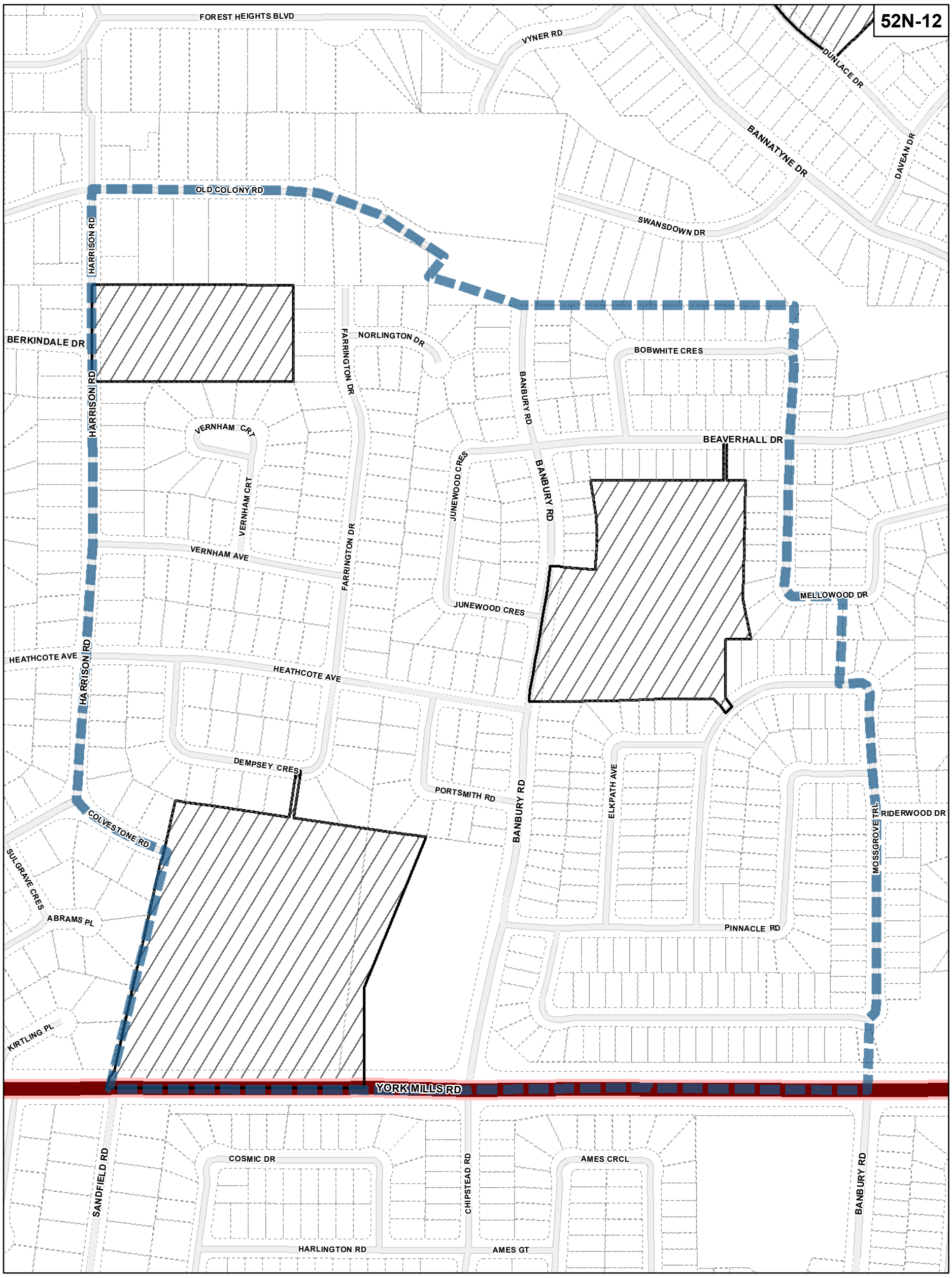

TORONTO City Planning

Policy Areas Overlay Map

August 2010

Maps must be read together with Zoning Bylaw text

Policy Areas

- Policy Area 1
- Policy Area 2
- Policy Area 3
- Policy Area 4
- Major Streets

- Map Sheet Boundary
- Properties
- Not Part of This Bylaw
- Railway
- Hydro Line

N

0 20 40 80 120 160 Meters

1:4,000

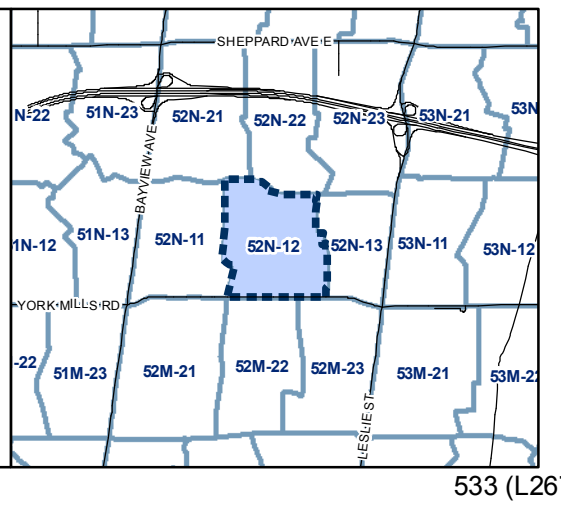

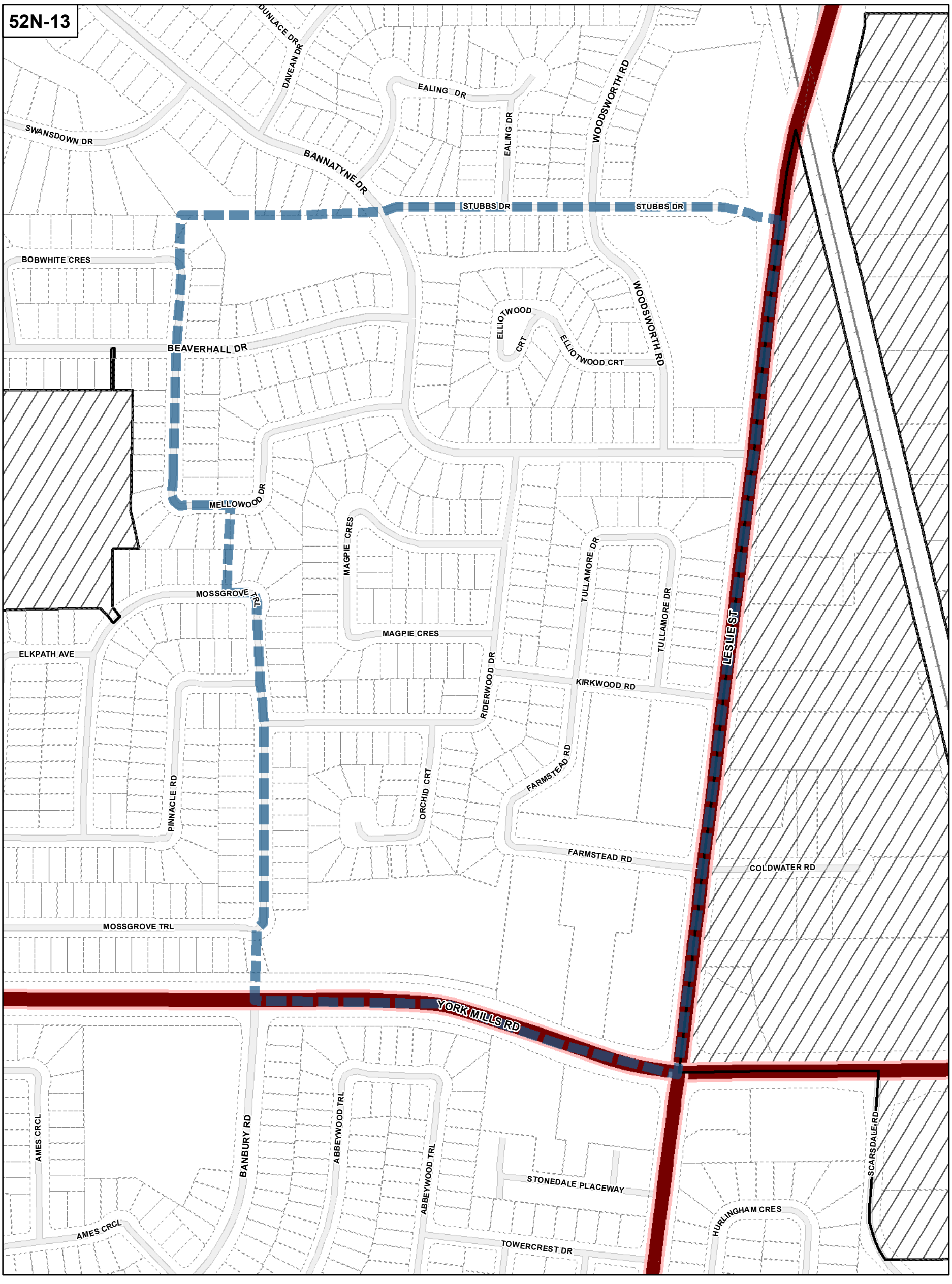

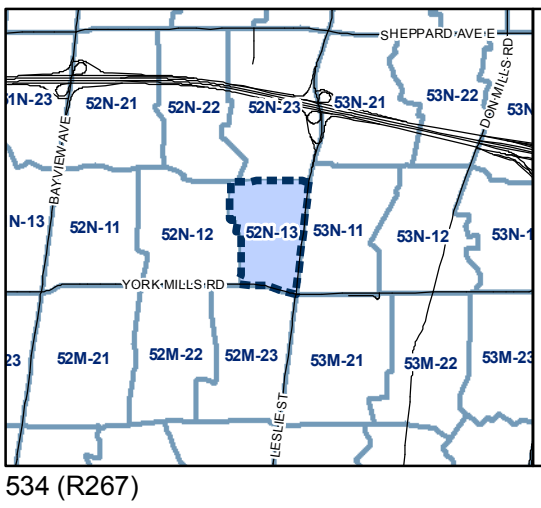

Policy Areas

- Policy Area 1
- Policy Area 2
- Policy Area 3
- Policy Area 4
- Major Streets

- Map Sheet Boundary
- Properties
- Not Part of This Bylaw
- Railway
- Hydro Line

N

0 20 40 80 120 160 Meters

1:4,000

TORONTO City Planning

Policy Areas Overlay Map

August 2010

Maps must be read together with Zoning Bylaw text

534 (R267)

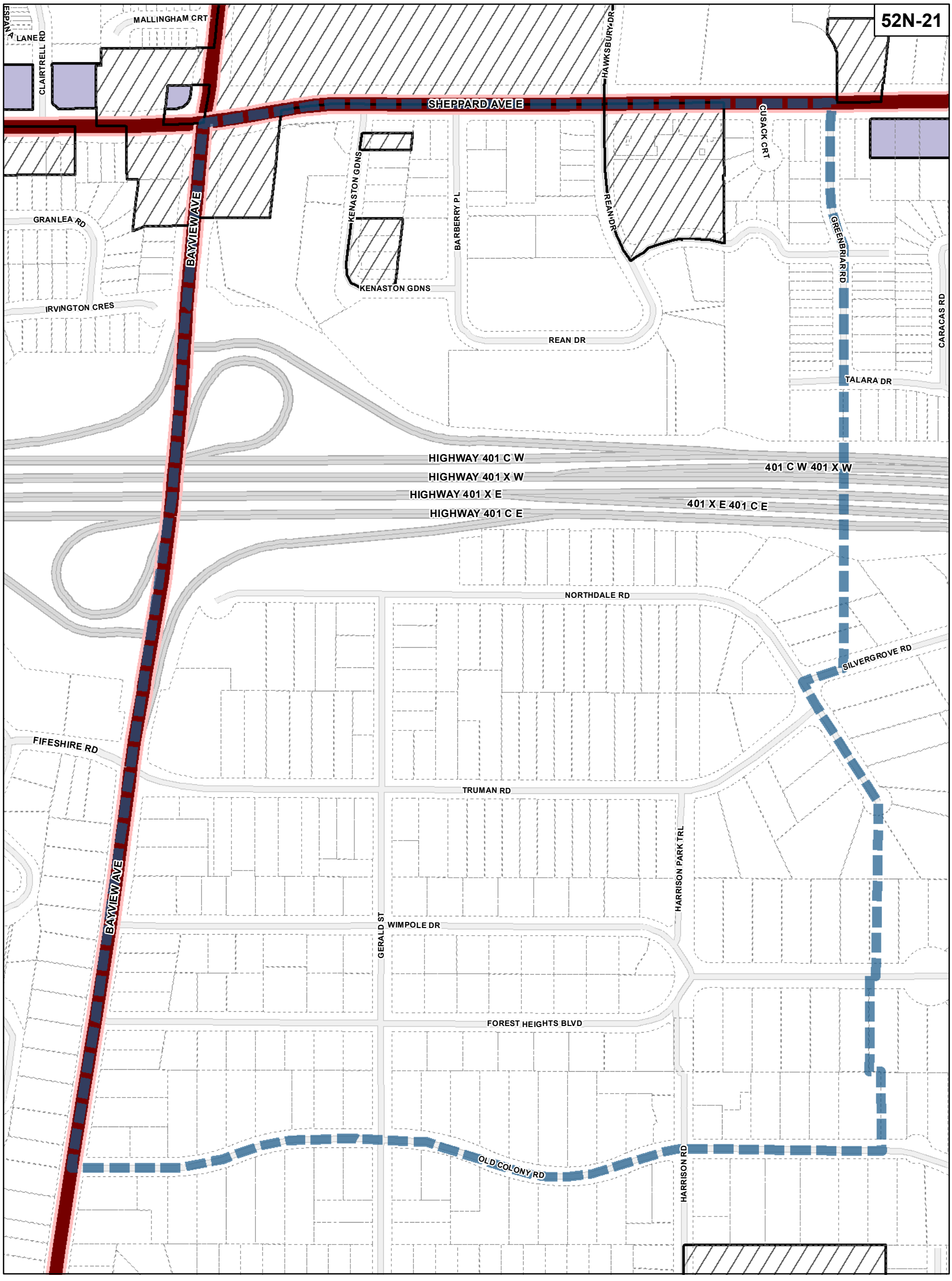

TORONTO City Planning

Policy Areas Overlay Map

August 2010

Maps must be read together with Zoning Bylaw text

Policy Areas

- Policy Area 1
- Policy Area 2
- Policy Area 3
- Policy Area 4
- Major Streets

- Map Sheet Boundary
- Properties
- Not Part of This Bylaw
- Railway
- Hydro Line

0 20 40 80 120 160 Meters

1:4,000

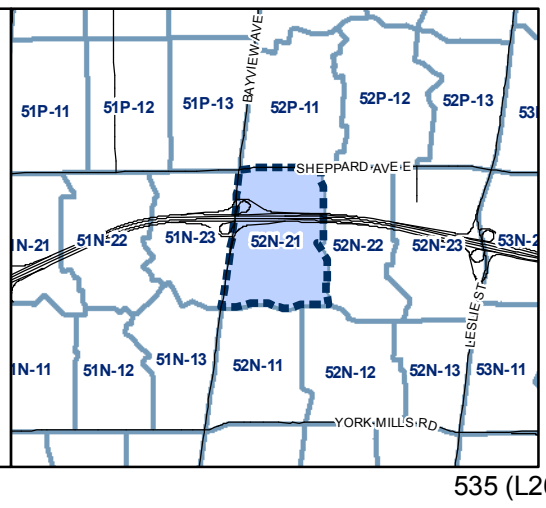

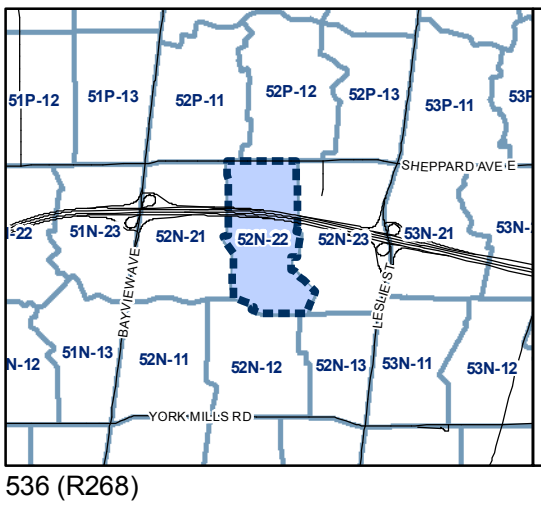

Policy Areas

- Policy Area 1
- Policy Area 2
- Policy Area 3
- Policy Area 4
- Major Streets

- Map Sheet Boundary
- Properties
- Not Part of This Bylaw
- Railway
- Hydro Line

0 20 40 80 120 160 Meters

1:4,000

TORONTO City Planning

Policy Areas Overlay Map

August 2010

Maps must be read together with Zoning Bylaw text

536 (R268)

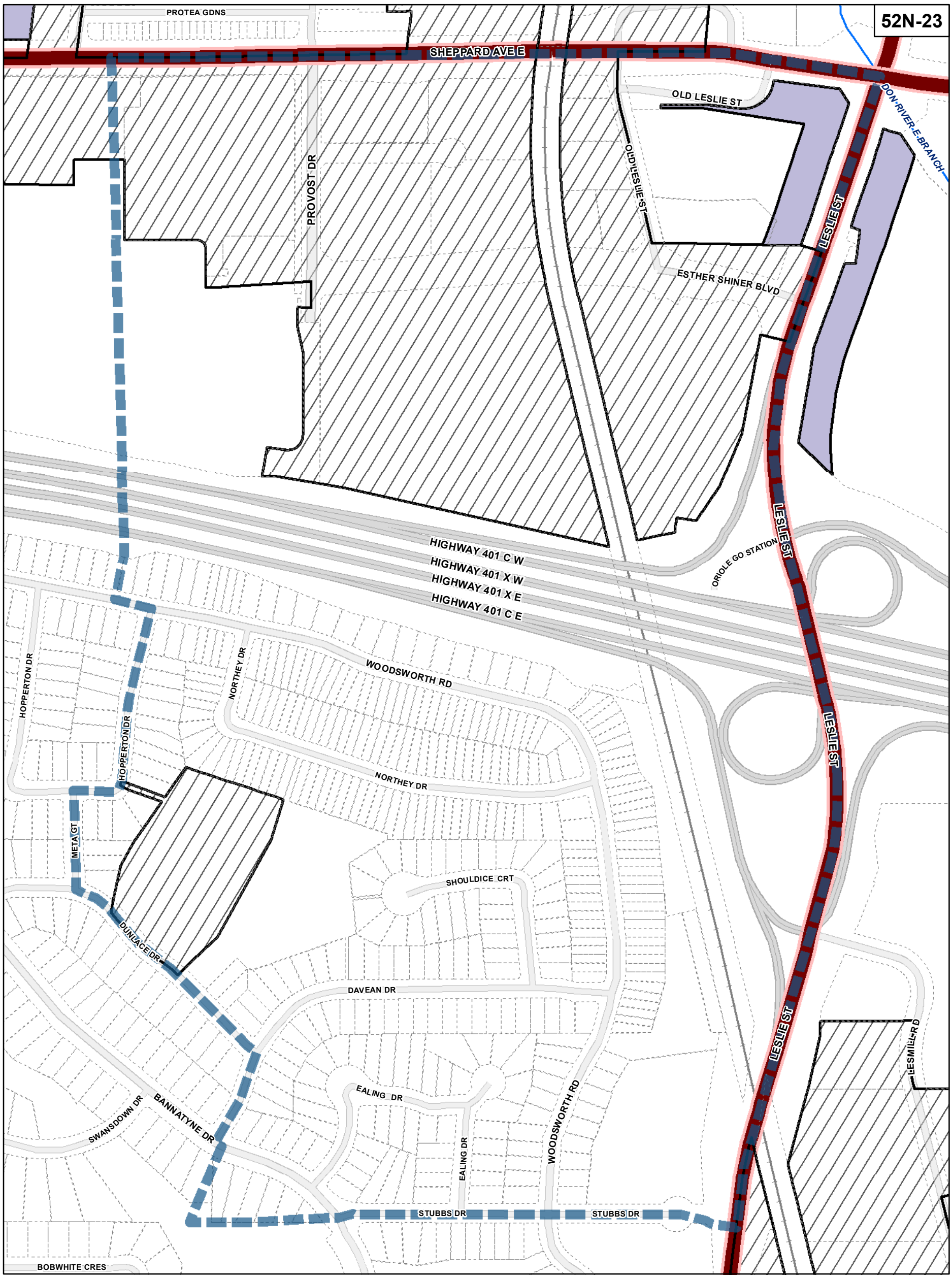

TORONTO City Planning

Policy Areas Overlay Map

August 2010

Maps must be read together with Zoning Bylaw text

Policy Areas

- Policy Area 1
- Policy Area 2
- Policy Area 3
- Policy Area 4
- Major Streets

- Map Sheet Boundary
- Properties
- Not Part of This Bylaw
- Railway
- Hydro Line

0 20 40 80 120 160 Meters

1:4,000

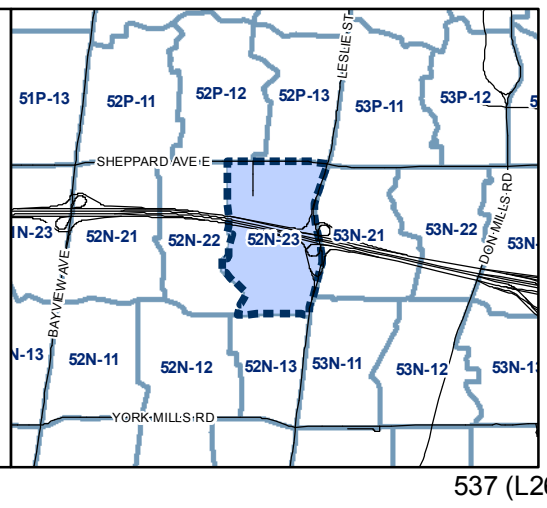

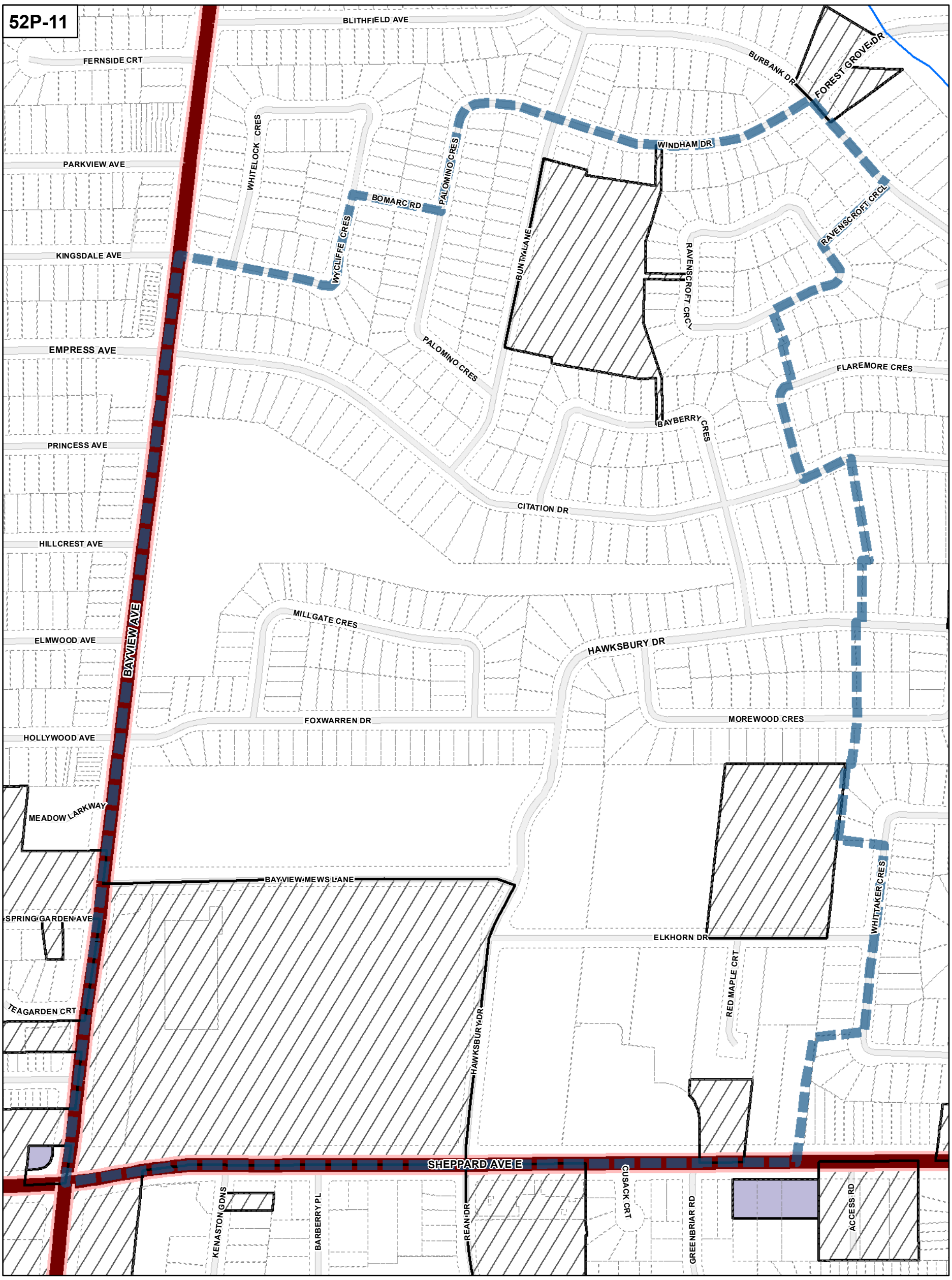

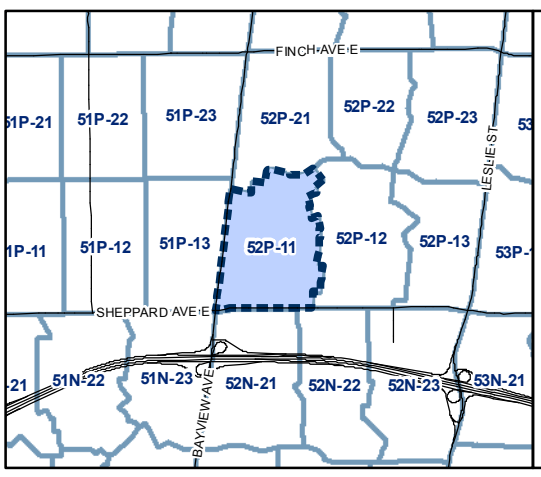

Policy Areas

- Policy Area 1
- Policy Area 2
- Policy Area 3
- Policy Area 4
- Major Streets

- Map Sheet Boundary
- Properties
- Not Part of This Bylaw
- Railway
- Hydro Line

N

0 20 40 80 120 160 Meters

1:4,000

TORONTO City Planning

Policy Areas Overlay Map

August 2010

Maps must be read together with Zoning Bylaw text

538 (R269)

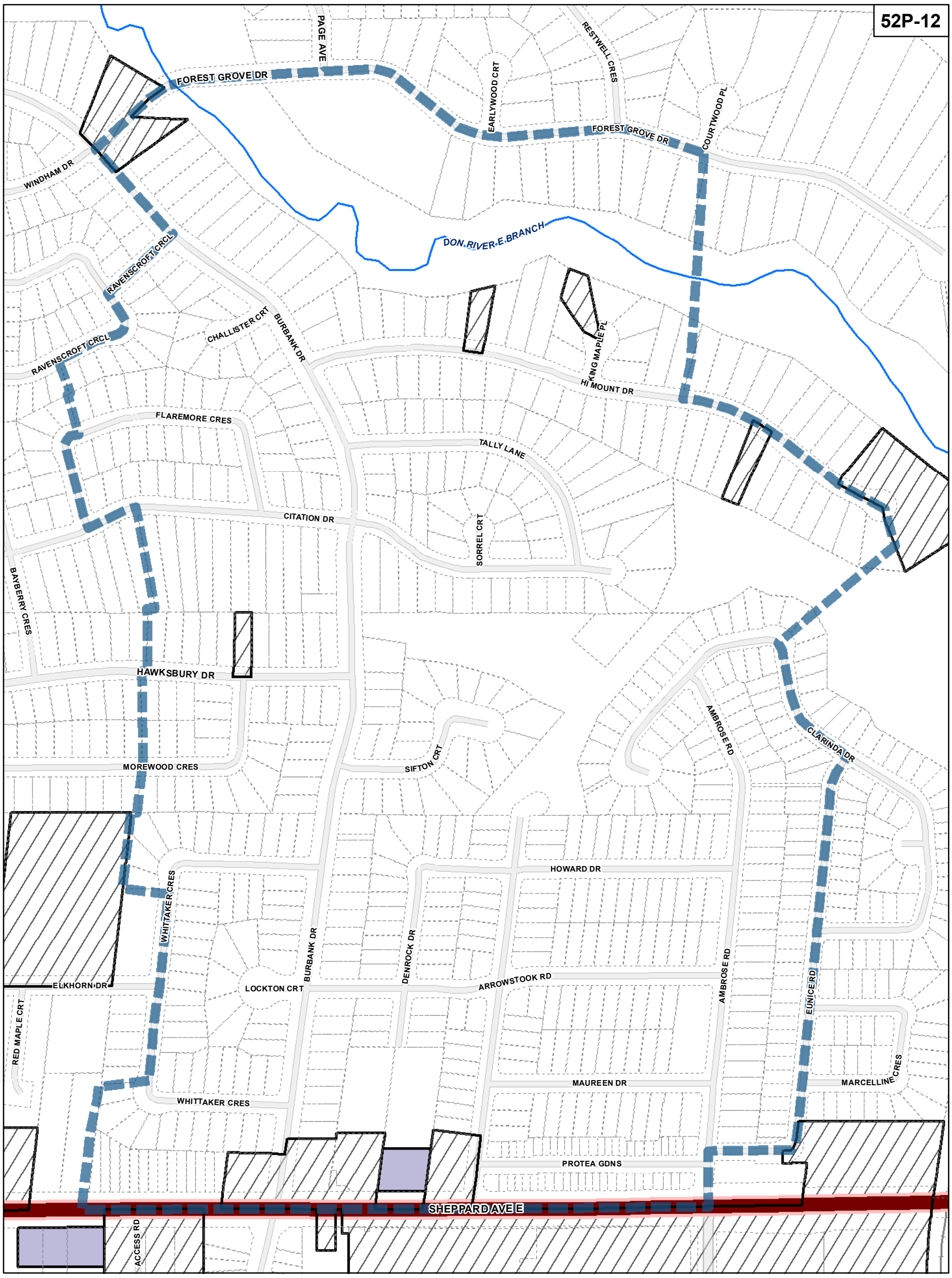

TORONTO City Planning

Policy Areas Overlay Map

August 2010

Maps must be read together with Zoning Bylaw text

Policy Areas

- Policy Area 1
- Policy Area 2
- Policy Area 3
- Policy Area 4
- Major Streets

- Map Sheet Boundary
- Properties
- Not Part of This Bylaw
- Railway
- Hydro Line

0 20 40 80 120 160 Meters

1:4,000

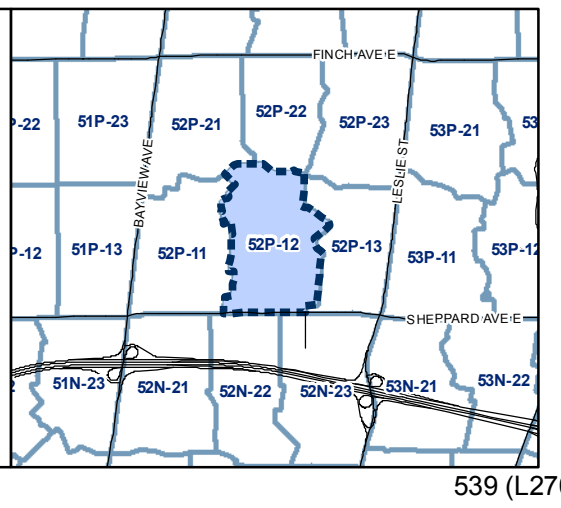

52P-13

COURTWOOD PL
FOREST GROVE DR
CORNING RD
WILD BRIARWAY
WILD BRIARWAY
WILD BRIARWAY
LESGAY CRES
DON RIVER E BRANCH
KING MAPLE PL
HI MOUNT DR
PEACH WILLOWAY
LEAF WILLOWAY
NYMARK AVE
SANDBAR WILLOWAY
CITATION DR
BLACK WILLOWAY
GROVE PARK CRES
GRADO VILLAWAY
DOON RIVER E BRANCH
TOMAR VILLAWAY
ADRA VILLAWAY
LESLIE ST
KINGLAND CRES
AMBROSE RD
CLARINDA DR
HOWARD DR
MAROWYNE DR
ARROWSTOOK RD
AMBROSE RD
EUNICE RD
CLOVERCREST RD
MAURENE DR
MARCELLINE CRES
MARIS SHEPWAY
CHERYL SHEPWAY
TYSON SHEPWAY
PROTEA GDNS
OLD LESLIE ST
CHERYL SHEPWAY
SHEPPARD AVE E
OLD LESLIE ST
PROVOST DR
OLD LESLIE ST

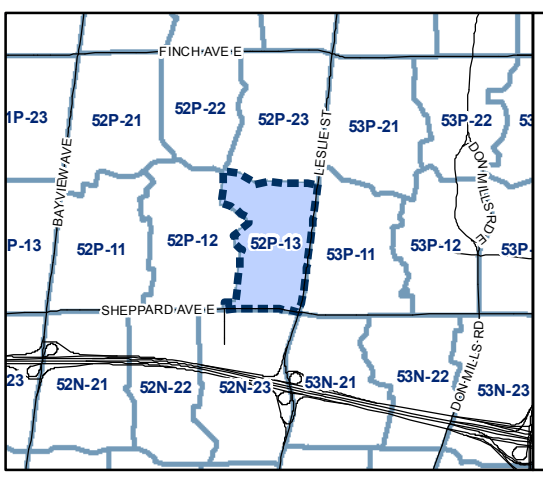

Policy Areas

- Policy Area 1
- Policy Area 2
- Policy Area 3
- Policy Area 4
- Major Streets

- Map Sheet Boundary
- Properties
- Not Part of This Bylaw
- Railway
- Hydro Line

N

0 20 40 80 120 160 Meters

1:4,000

TORONTO City Planning

Policy Areas Overlay Map

August 2010

Maps must be read together with Zoning Bylaw text

540 (R270)

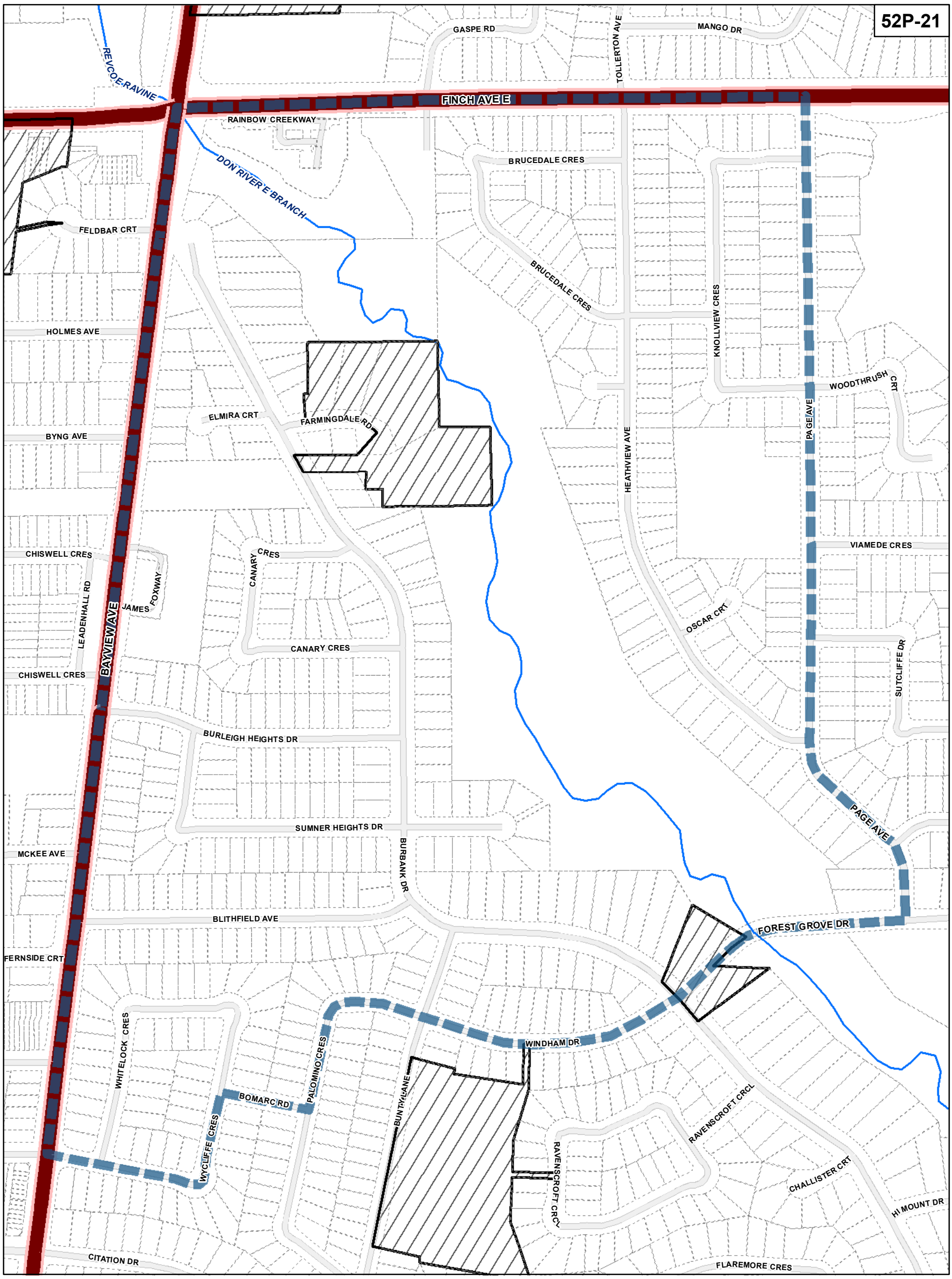

TORONTO City Planning

Policy Areas Overlay Map

August 2010

Maps must be read together with Zoning Bylaw text

Policy Areas

- Policy Area 1
- Policy Area 2
- Policy Area 3
- Policy Area 4
- Major Streets

- Map Sheet Boundary
- Properties
- Not Part of This Bylaw
- Railway
- Hydro Line

0 20 40 80 120 160 Meters

1:4,000

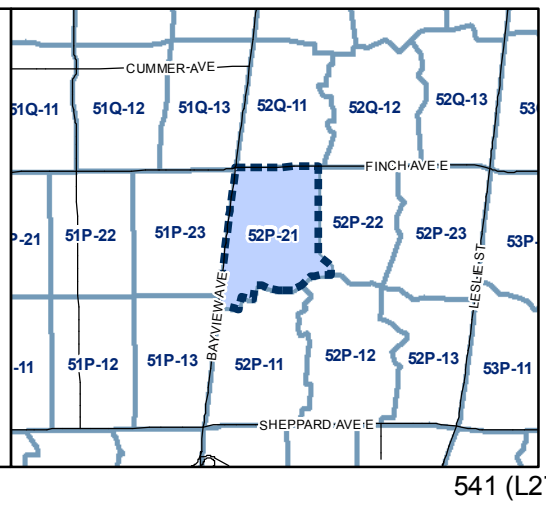

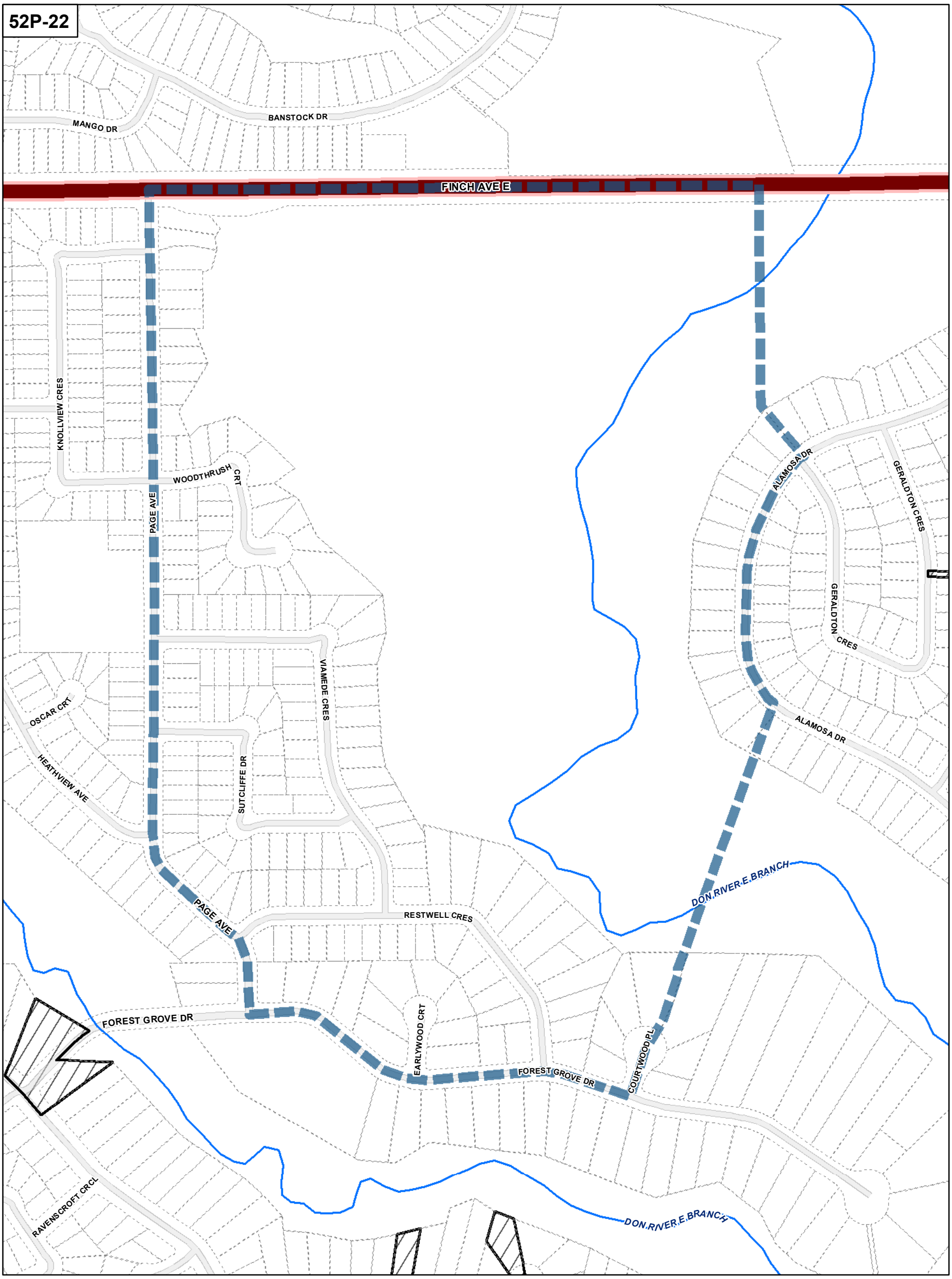

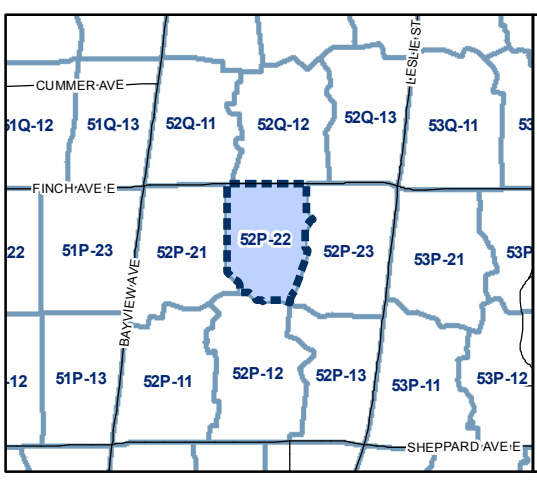

Policy Areas

- Policy Area 1
- Policy Area 2
- Policy Area 3
- Policy Area 4
- Major Streets

- Map Sheet Boundary
- Properties
- Not Part of This Bylaw
- Railway
- Hydro Line

N

0 20 40 80 120 160 Meters

1:4,000

TORONTO City Planning

Policy Areas Overlay Map

August 2010

Maps must be read together with Zoning Bylaw text

542 (R271)

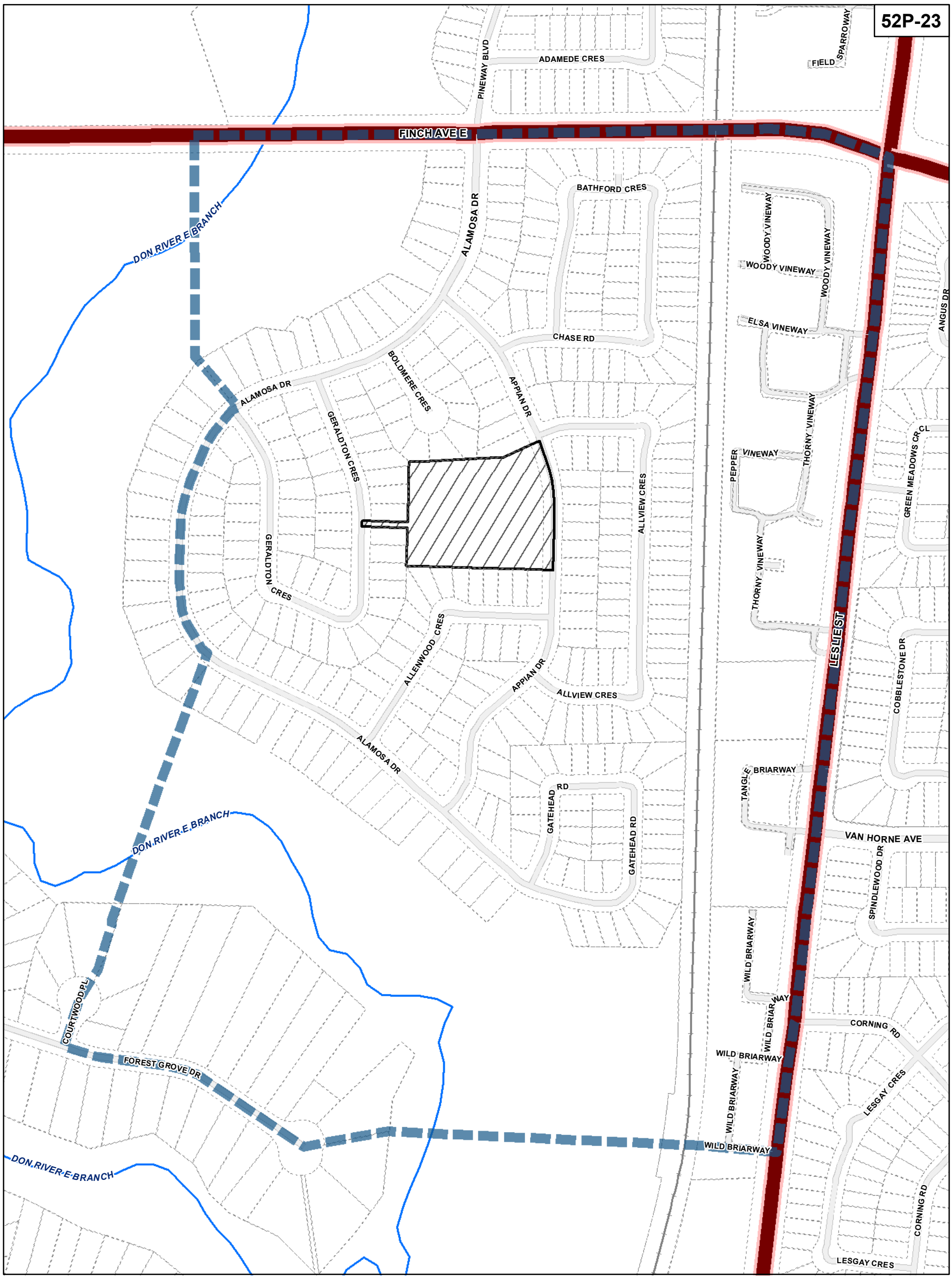

TORONTO City Planning

Policy Areas Overlay Map

August 2010

Maps must be read together with Zoning Bylaw text

Policy Areas

- Policy Area 1
- Policy Area 2
- Policy Area 3
- Policy Area 4
- Major Streets

- Map Sheet Boundary
- Properties
- Not Part of This Bylaw
- Railway
- Hydro Line

0 20 40 80 120 160 Meters

1:4,000

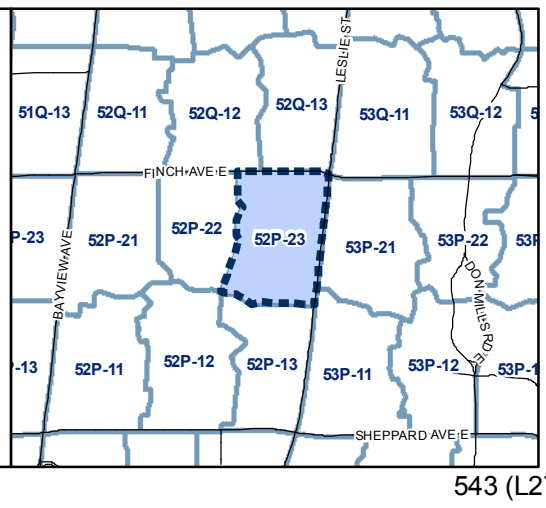

52Q-11

GLENELIA AVE
BOWAN CRT
RUTH AVE
ALGO CRT
ARGONNE CRES
FLEMING DR
OAKHURST DR
SIMEON CRT
CUMMER AVE
CUMMER AVE
RUDDINGTON DR
COLONNADE RD
RISEBROUGH AVE
UNICORN AVE
SNOWCREST AVE
WYVERN RD
GUSTAV CRES
BAYVIEW AVE
LUTON GT
RUDDINGTON DR
SAWLEY DR
WARLOCK CRES
GEMINI RD
TOLLERTON AVE
BANSTOCK DR
COLWICK DR
BANSTOCK DR
GASPE RD
MANGO DR
REVCOE RAVINE
FINCH AVE E
RAINBOW CREEKWAY
BRUCEDALE CRES
HEATHVIEW AVE
KNOLLVIEW CRES
PAGE AVE
BRUCEDALE CRES
DON RIVER E BRANCH
FELDBAR CRT

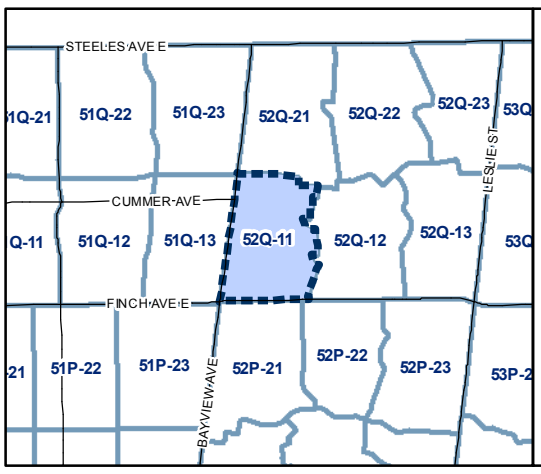

Policy Areas

- Policy Area 1
- Policy Area 2
- Policy Area 3
- Policy Area 4
- Major Streets

- Map Sheet Boundary
- Properties
- Not Part of This Bylaw
- Railway
- Hydro Line

N

0 20 40 80 120 160 Meters

1:4,000

TORONTO City Planning

Policy Areas Overlay Map

August 2010

Maps must be read together with Zoning Bylaw text

544 (R272)