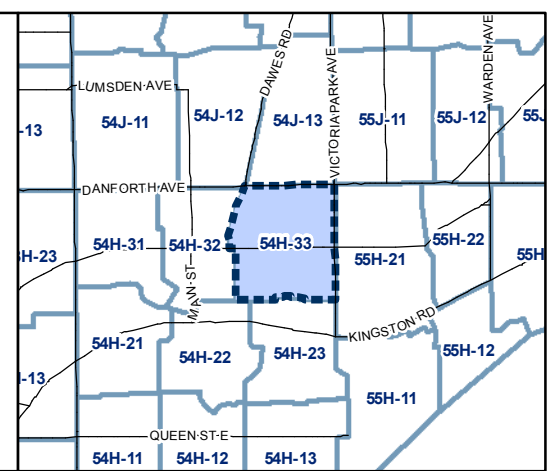


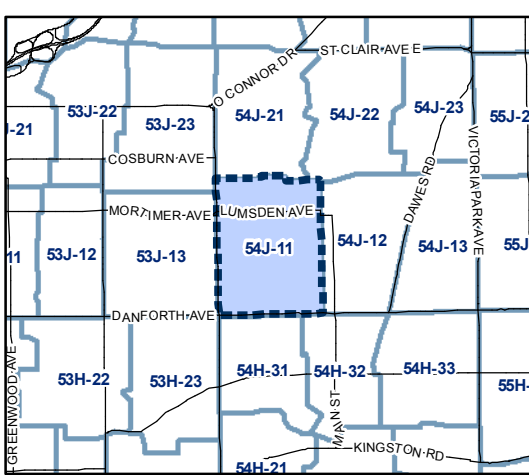
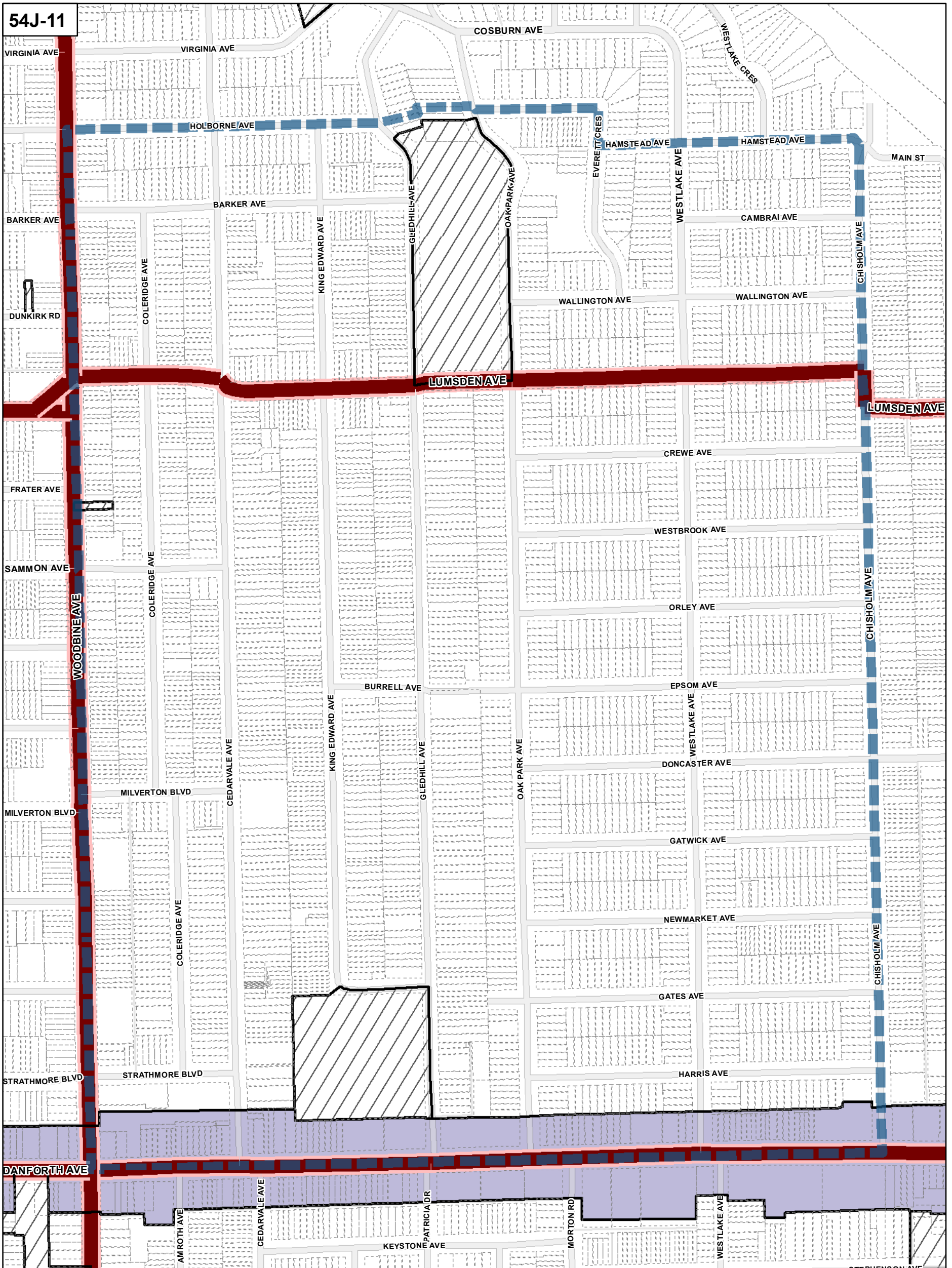
Toronto City Planning

Policy Areas Overlay Map

August 2010
 Maps must be read together with Zoning Bylaw text

- Policy Areas**
- Policy Area 1
 - Policy Area 2
 - Policy Area 3
 - Policy Area 4
 - Major Streets
- Map Sheet Boundary**
- Properties**
- Not Part of This Bylaw**
- Railway**
- Hydro Line**
- 0 20 40 80 120 160 Meters
- 1:4,000



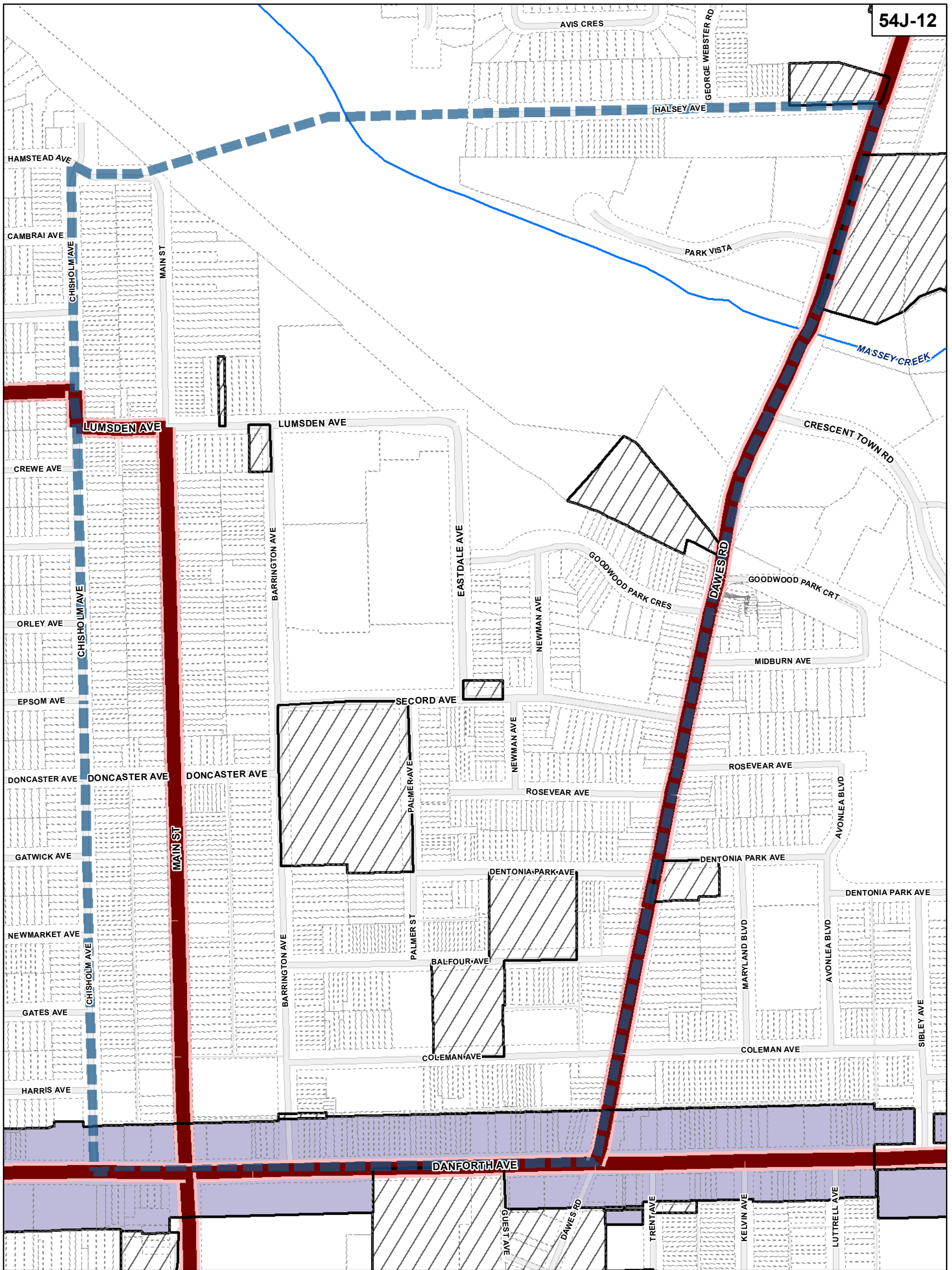


- Policy Areas**
- Policy Area 1
 - Policy Area 2
 - Policy Area 3
 - Policy Area 4
 - Major Streets
- Map Sheet Boundary
 - Properties
 - Not Part of This Bylaw
 - Railway
 - Hydro Line
- 0 20 40 80 120 160 Meters
1:4,000

TORONTO City Planning

Policy Areas Overlay Map

August 2010
Maps must be read together with Zoning Bylaw text



Toronto City Planning

Policy Areas Overlay Map

August 2010
 Maps must be read together with Zoning Bylaw text

Policy Areas

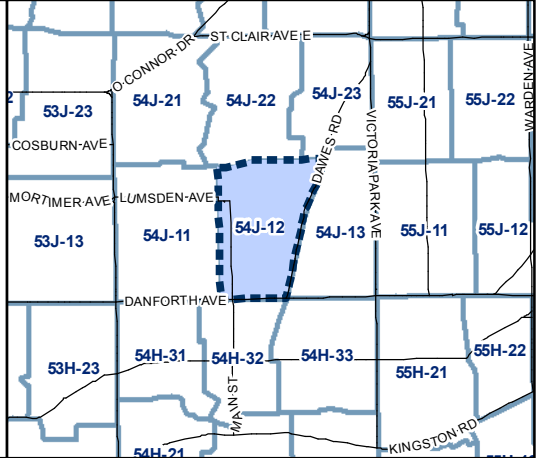
- Policy Area 1
- Policy Area 2
- Policy Area 3
- Policy Area 4
- Major Streets

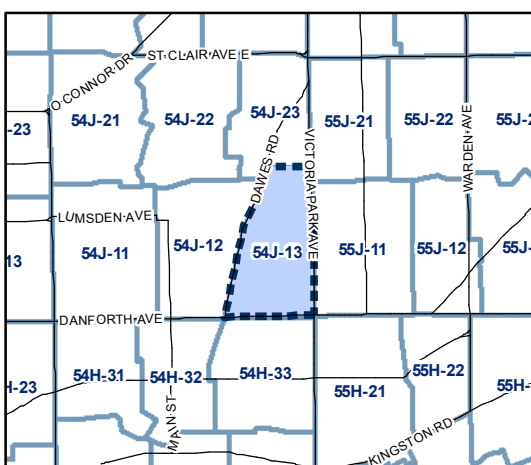
Map Symbols

- Map Sheet Boundary
- Properties
- Not Part of This Bylaw
- Railway
- Hydro Line

0 20 40 80 120 160 Meters

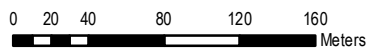
1:4,000





- Policy Areas**
- Policy Area 1
 - Policy Area 2
 - Policy Area 3
 - Policy Area 4
 - Major Streets

- Map Sheet Boundary
- Properties
- Not Part of This Bylaw
- Railway
- Hydro Line



1:4,000

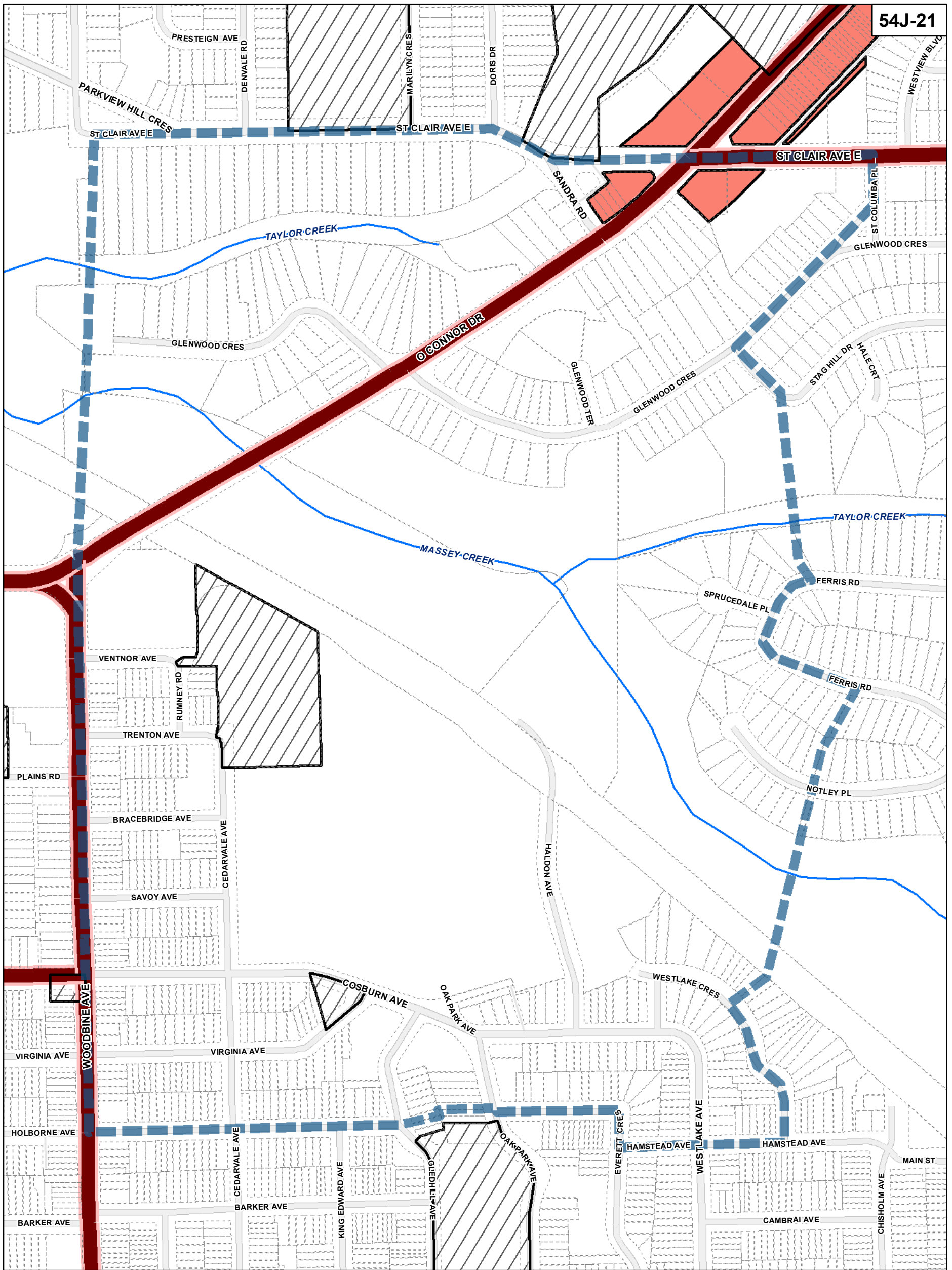


TORONTO City Planning

Policy Areas Overlay Map

August 2010

Maps must be read together with Zoning Bylaw text



54J-21

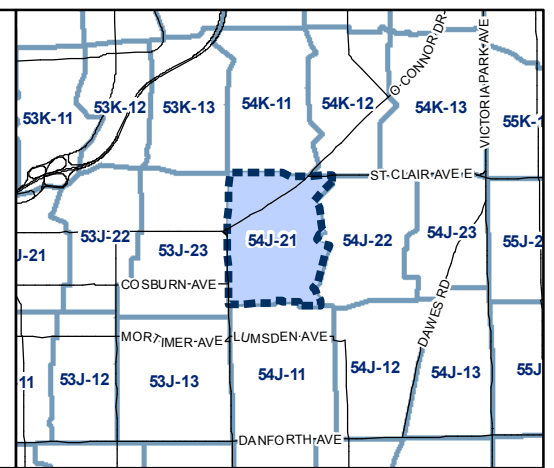
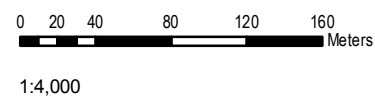
TORONTO City Planning

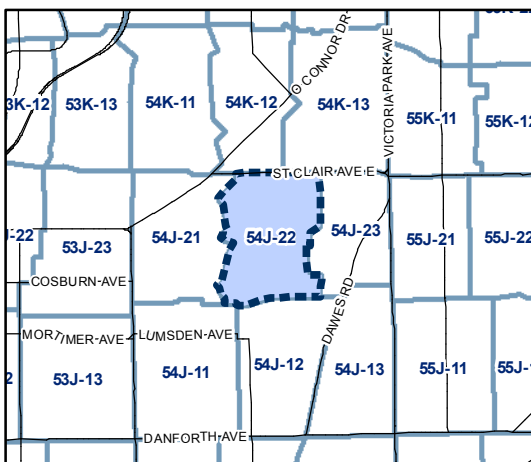
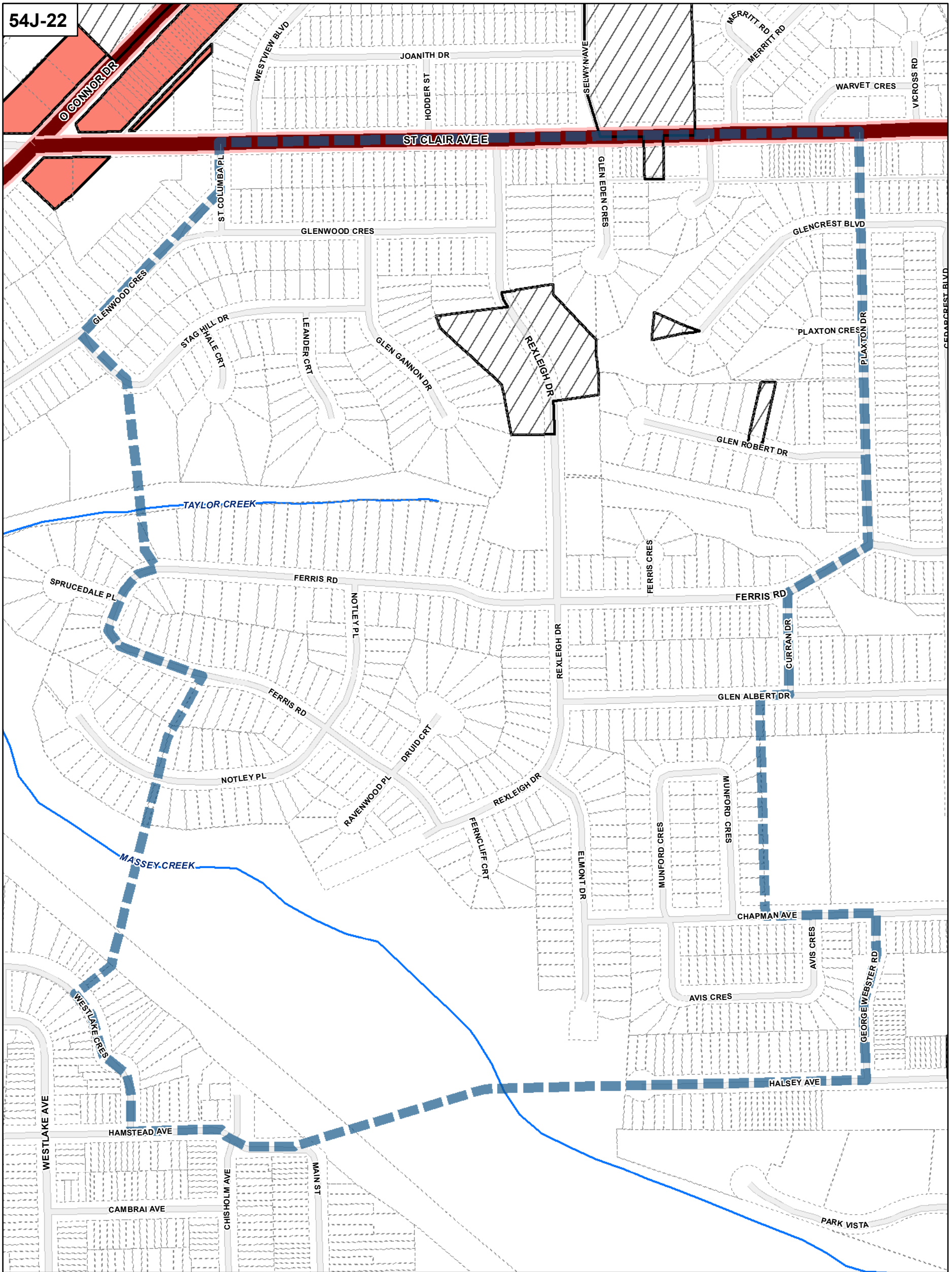
Policy Areas Overlay Map

August 2010
 Maps must be read together with Zoning Bylaw text

- Policy Areas**
- Policy Area 1
 - Policy Area 2
 - Policy Area 3
 - Policy Area 4
 - Major Streets

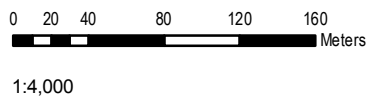
- Map Sheet Boundary
- Properties
- Not Part of This Bylaw
- Railway
- Hydro Line





- Policy Areas**
- Policy Area 1
 - Policy Area 2
 - Policy Area 3
 - Policy Area 4
 - Major Streets

- Map Sheet Boundary
- Properties
- Not Part of This Bylaw
- Railway
- Hydro Line

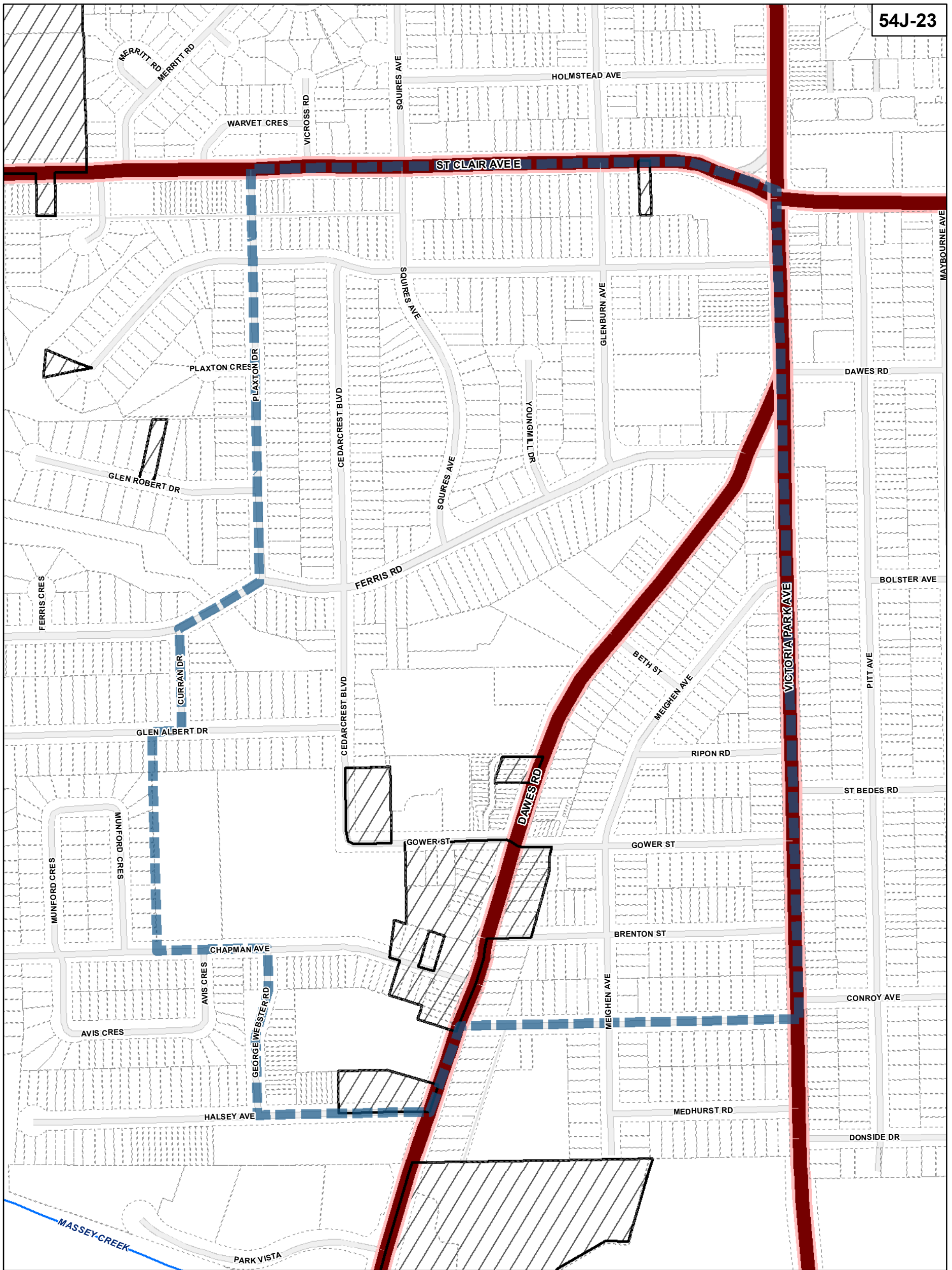


TORONTO City Planning

Policy Areas Overlay Map

August 2010

Maps must be read together with Zoning Bylaw text



Policy Areas Overlay Map

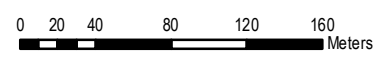
August 2010

Maps must be read together with Zoning Bylaw text

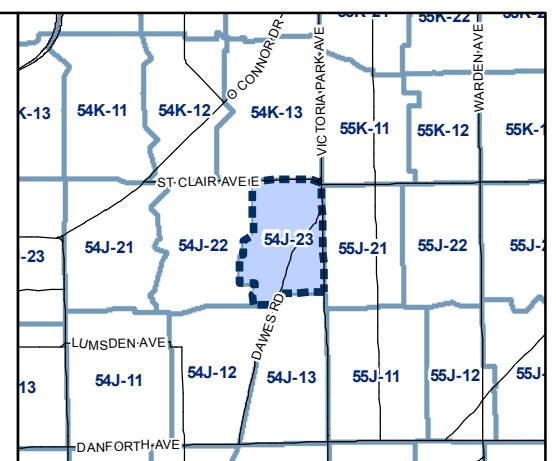
Policy Areas

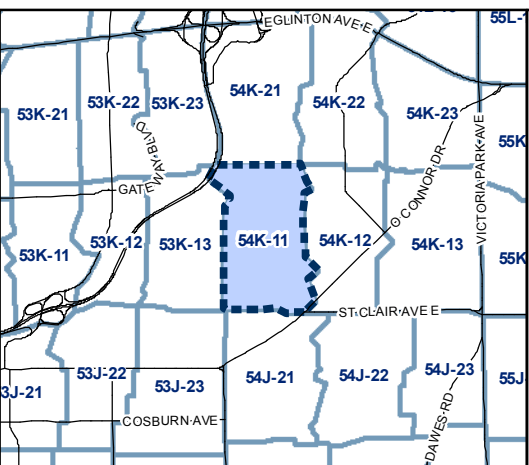
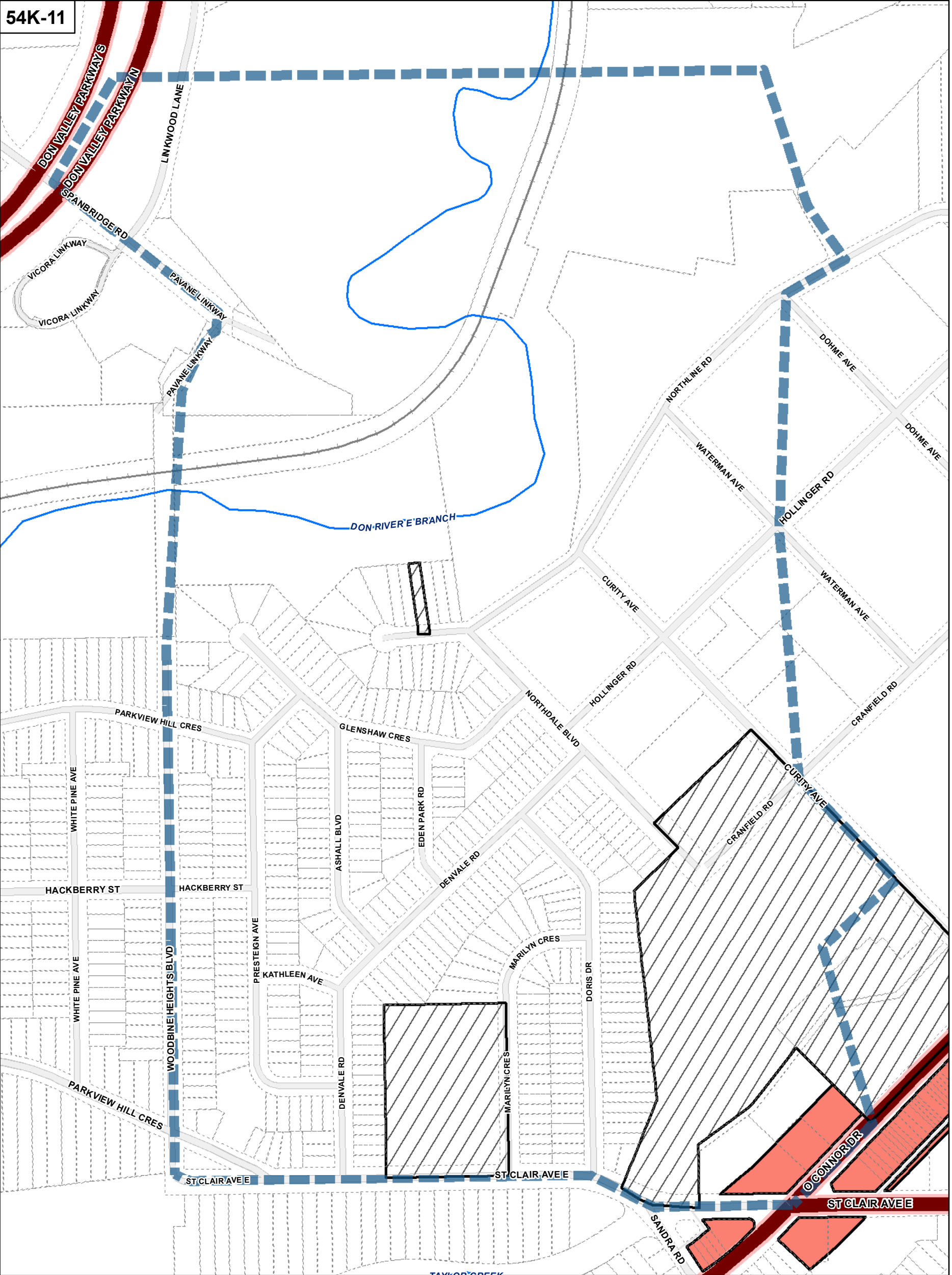
- Policy Area 1
- Policy Area 2
- Policy Area 3
- Policy Area 4
- Major Streets

- Map Sheet Boundary
- Properties
- Not Part of This Bylaw
- Railway
- Hydro Line



1:4,000





- Policy Areas**
- Policy Area 1
 - Policy Area 2
 - Policy Area 3
 - Policy Area 4
 - Major Streets

- Map Sheet Boundary
 - Properties
 - Not Part of This Bylaw
 - Railway
 - Hydro Line
- 0 20 40 80 120 160 Meters
- 1:4,000

TORONTO City Planning

Policy Areas Overlay Map

August 2010

Maps must be read together with Zoning Bylaw text



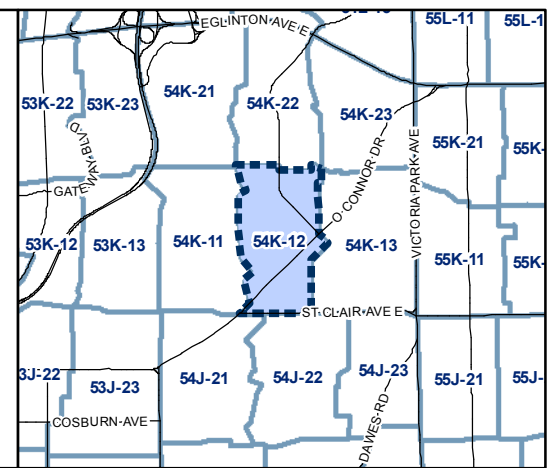
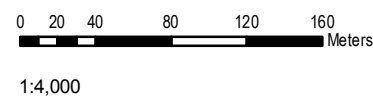
Toronto City Planning

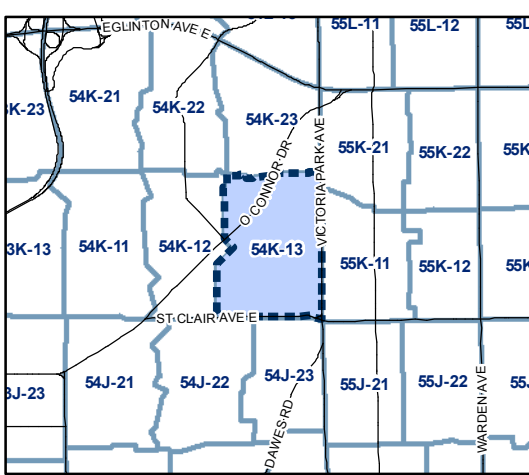
Policy Areas Overlay Map

August 2010
 Maps must be read together with Zoning Bylaw text

- Policy Areas**
- Policy Area 1
 - Policy Area 2
 - Policy Area 3
 - Policy Area 4
 - Major Streets

- Map Sheet Boundary
- Properties
- Not Part of This Bylaw
- Railway
- Hydro Line





Policy Areas

- Policy Area 1
- Policy Area 2
- Policy Area 3
- Policy Area 4
- Major Streets

Map Sheet Boundary

Properties

Not Part of This Bylaw

Railway

Hydro Line

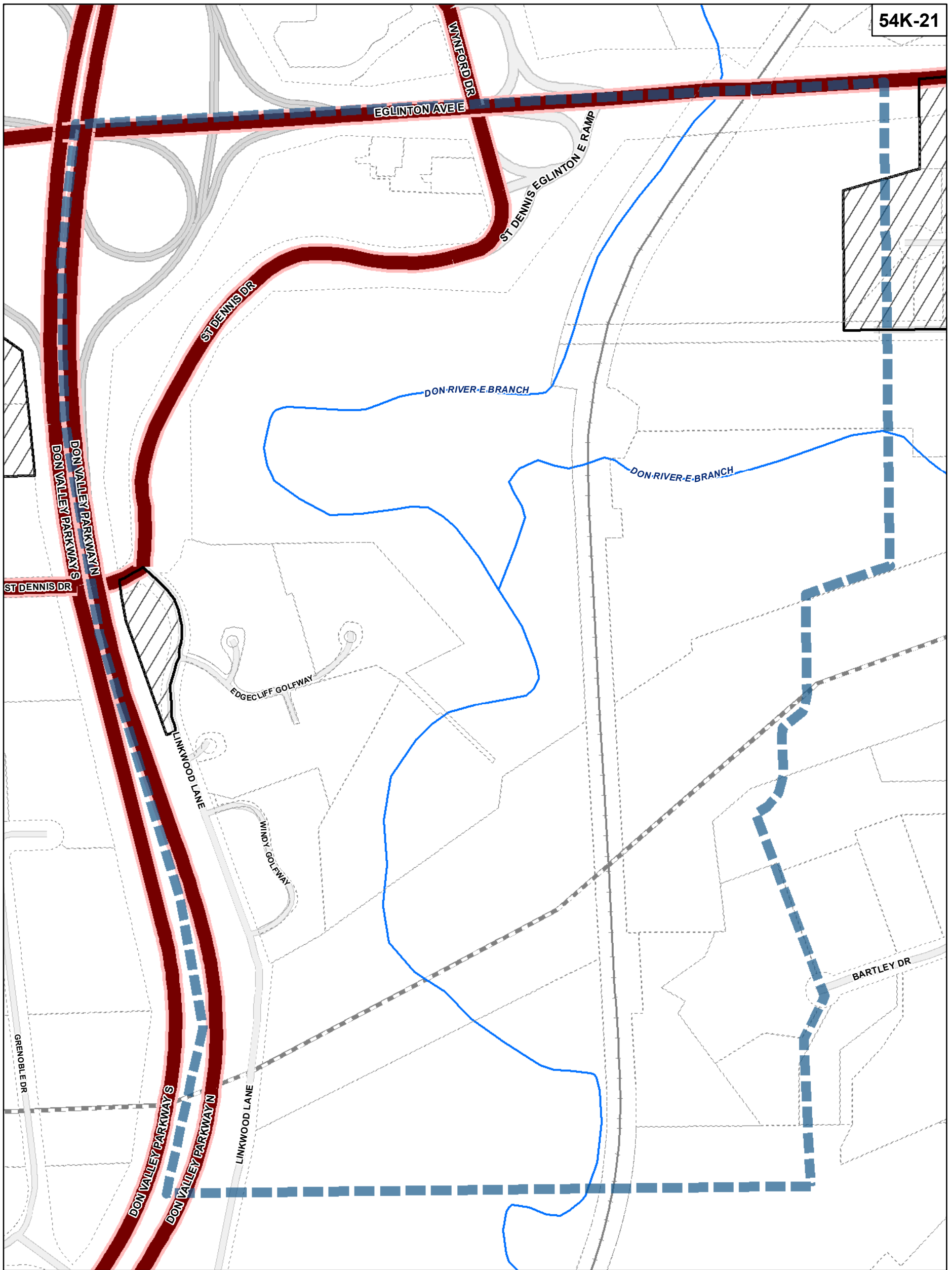
0 20 40 80 120 160 Meters

1:4,000

TORONTO City Planning

Policy Areas Overlay Map

August 2010
Maps must be read together with Zoning Bylaw text



TORONTO City Planning

Policy Areas Overlay Map

August 2010
 Maps must be read together with Zoning Bylaw text

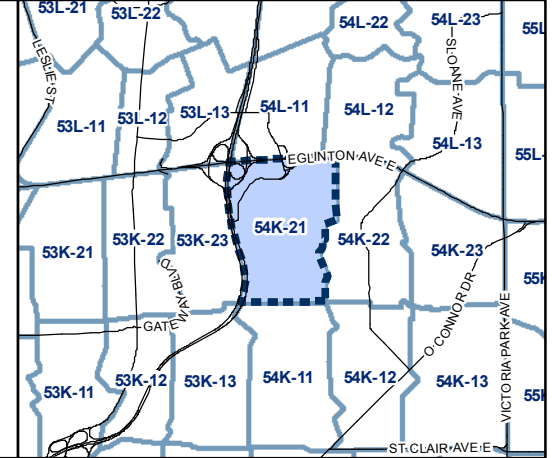
Policy Areas

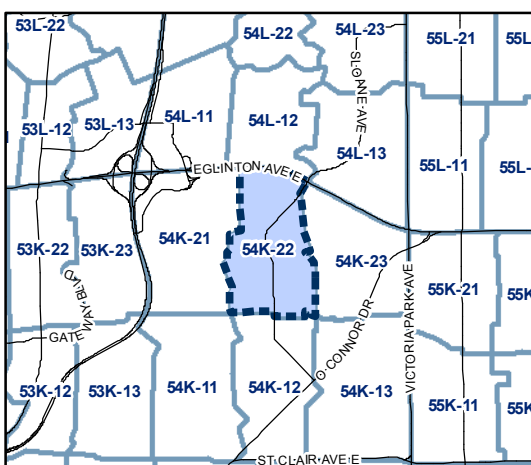
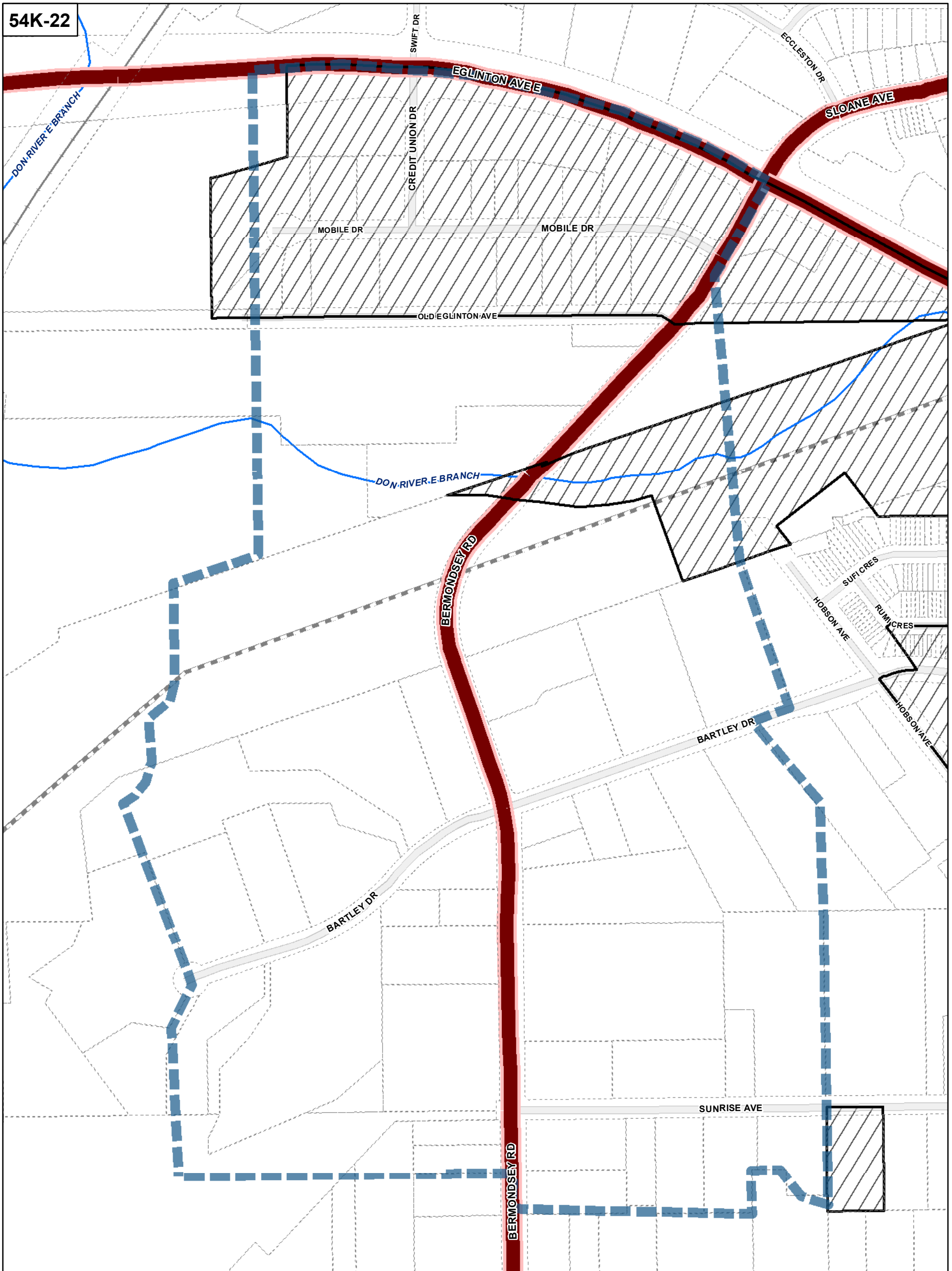
- Policy Area 1
- Policy Area 2
- Policy Area 3
- Policy Area 4
- Major Streets

- Map Sheet Boundary
- Properties
- Not Part of This Bylaw
- Railway
- Hydro Line

0 20 40 80 120 160 Meters

1:4,000





- Policy Areas**
- Policy Area 1
 - Policy Area 2
 - Policy Area 3
 - Policy Area 4
 - Major Streets

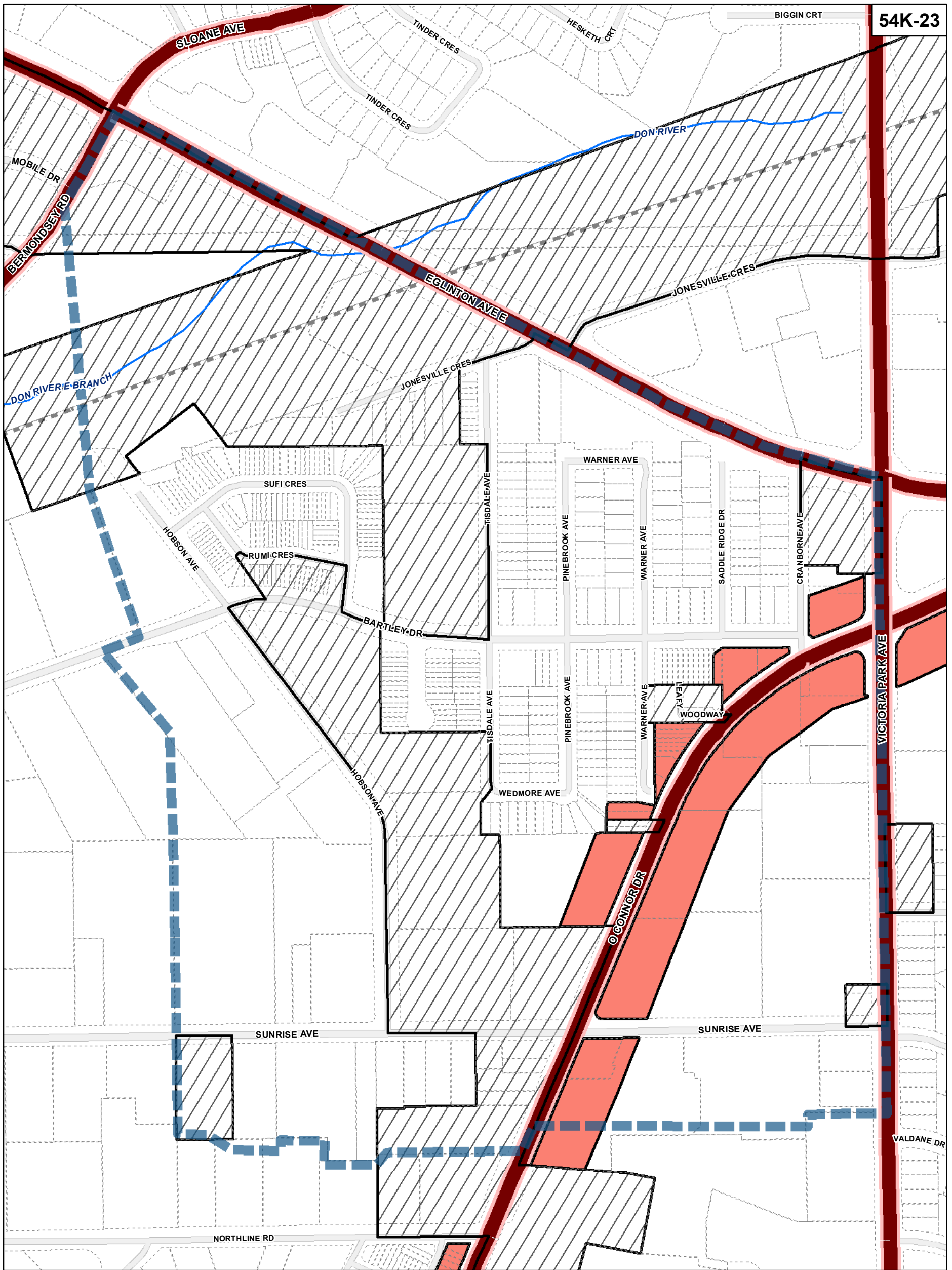
- Map Sheet Boundary
 - Properties
 - Not Part of This Bylaw
 - Railway
 - Hydro Line
- 0 20 40 80 120 160 Meters
- 1:4,000

TORONTO City Planning

Policy Areas Overlay Map

August 2010

Maps must be read together with Zoning Bylaw text



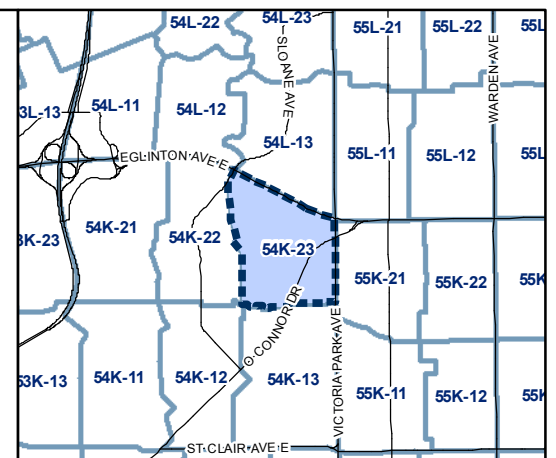
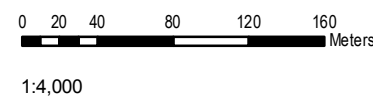
TORONTO City Planning

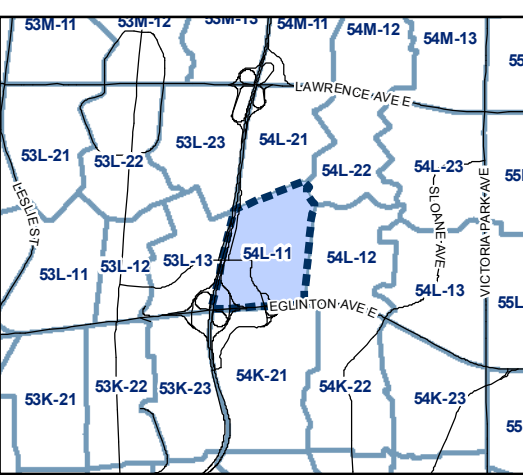
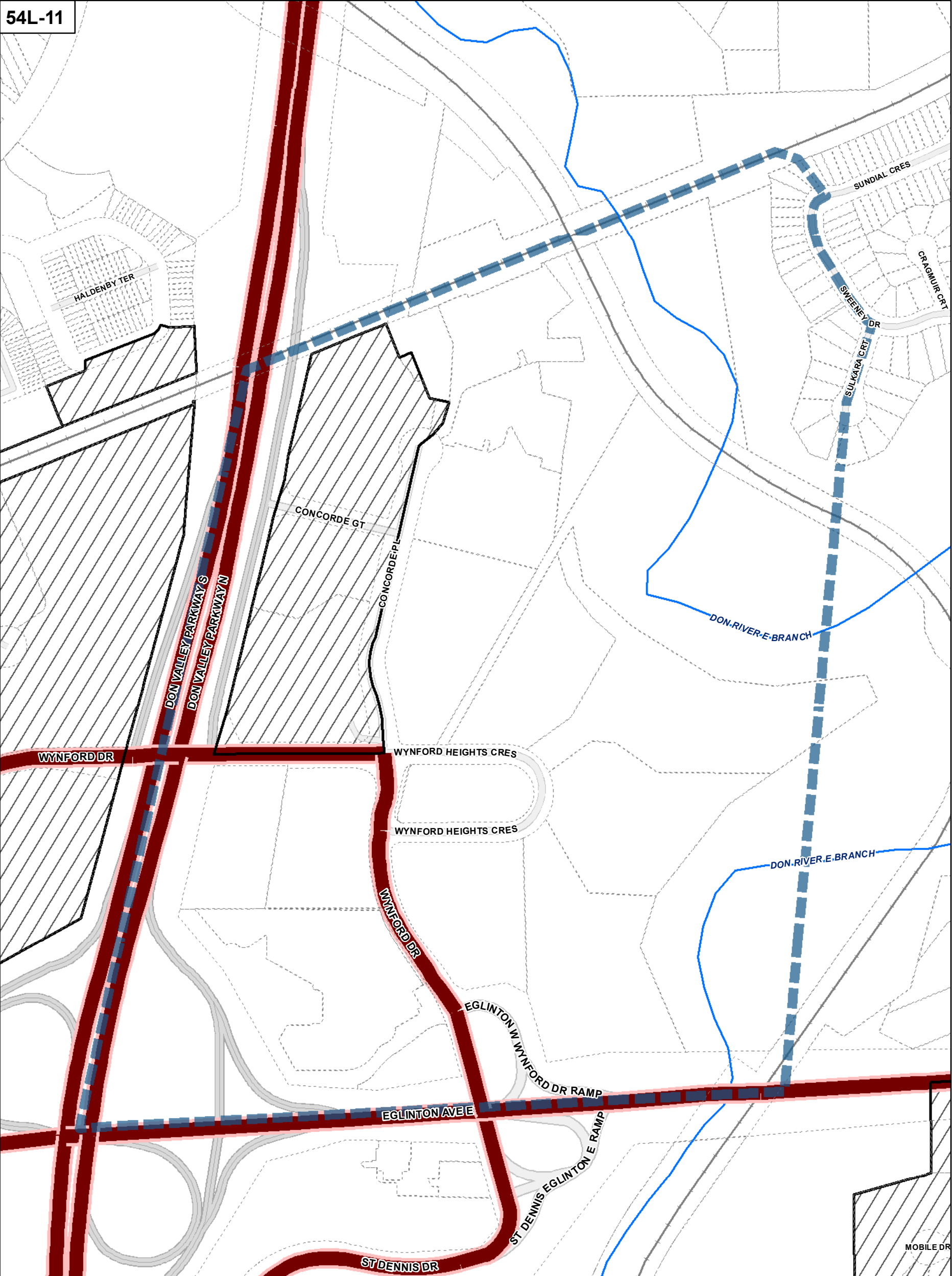
Policy Areas Overlay Map

August 2010
Maps must be read together with Zoning Bylaw text

- Policy Areas**
- Policy Area 1
 - Policy Area 2
 - Policy Area 3
 - Policy Area 4
 - Major Streets

- Map Sheet Boundary
- Properties
- Not Part of This Bylaw
- Railway
- Hydro Line



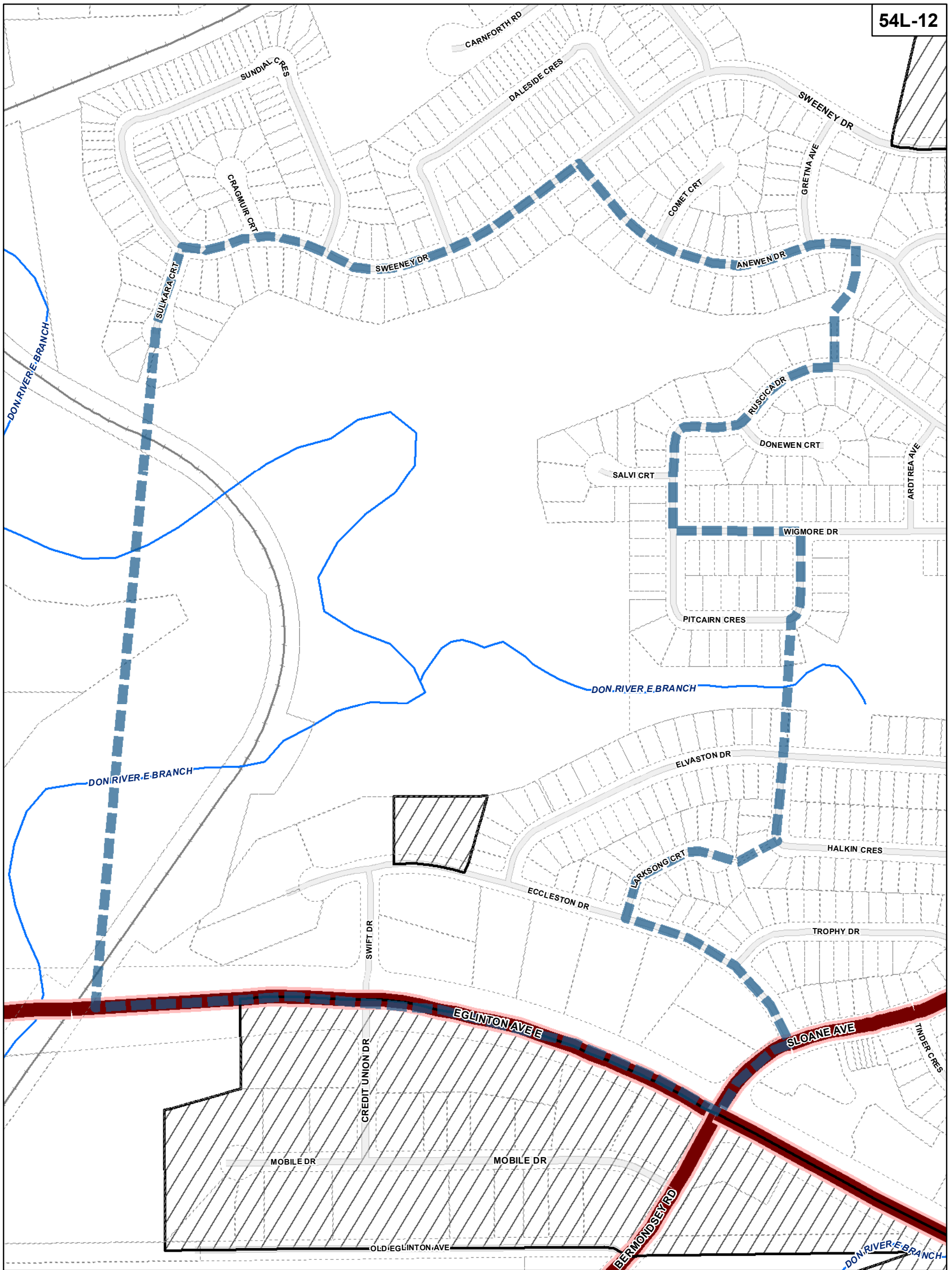


- Policy Areas**
- Policy Area 1
 - Policy Area 2
 - Policy Area 3
 - Policy Area 4
 - Major Streets
- Map Sheet Boundary
 - Properties
 - Not Part of This Bylaw
 - Railway
 - Hydro Line
- 0 20 40 80 120 160 Meters
- 1:4,000

TORONTO City Planning

Policy Areas Overlay Map

August 2010
Maps must be read together with Zoning Bylaw text



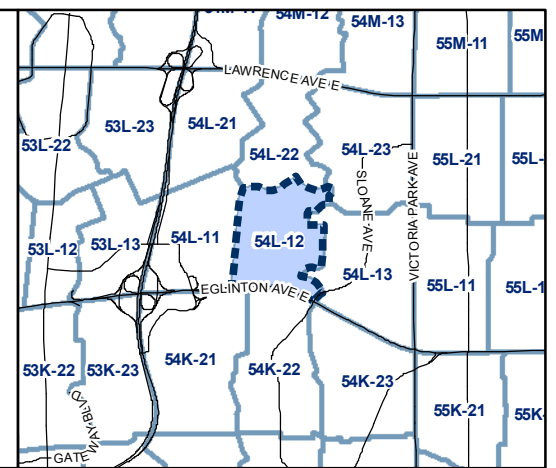
TORONTO City Planning

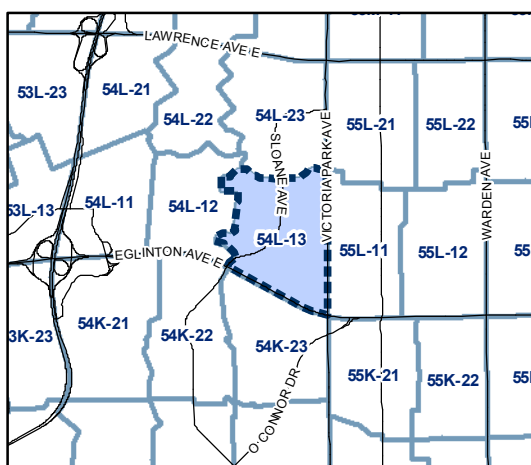
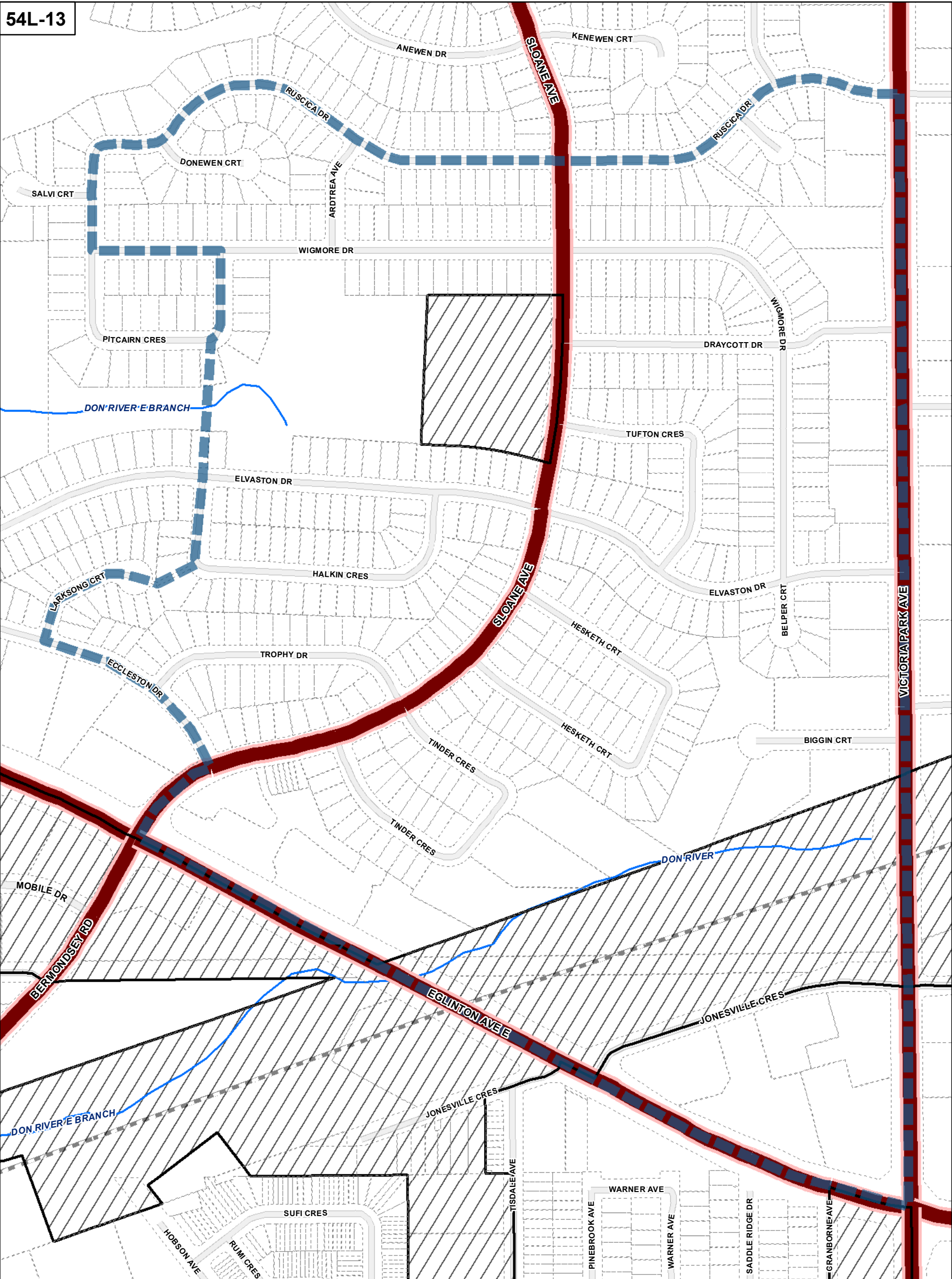
Policy Areas Overlay Map

August 2010
Maps must be read together with Zoning Bylaw text

- Policy Areas**
- Policy Area 1
 - Policy Area 2
 - Policy Area 3
 - Policy Area 4
 - Major Streets

- Map Sheet Boundary
 - Properties
 - Not Part of This Bylaw
 - Railway
 - Hydro Line
- 0 20 40 80 120 160 Meters
- 1:4,000





Policy Areas

- Policy Area 1
- Policy Area 2
- Policy Area 3
- Policy Area 4
- Major Streets

- Map Sheet Boundary
- Properties
- Not Part of This Bylaw
- Railway
- Hydro Line

0 20 40 80 120 160
Meters

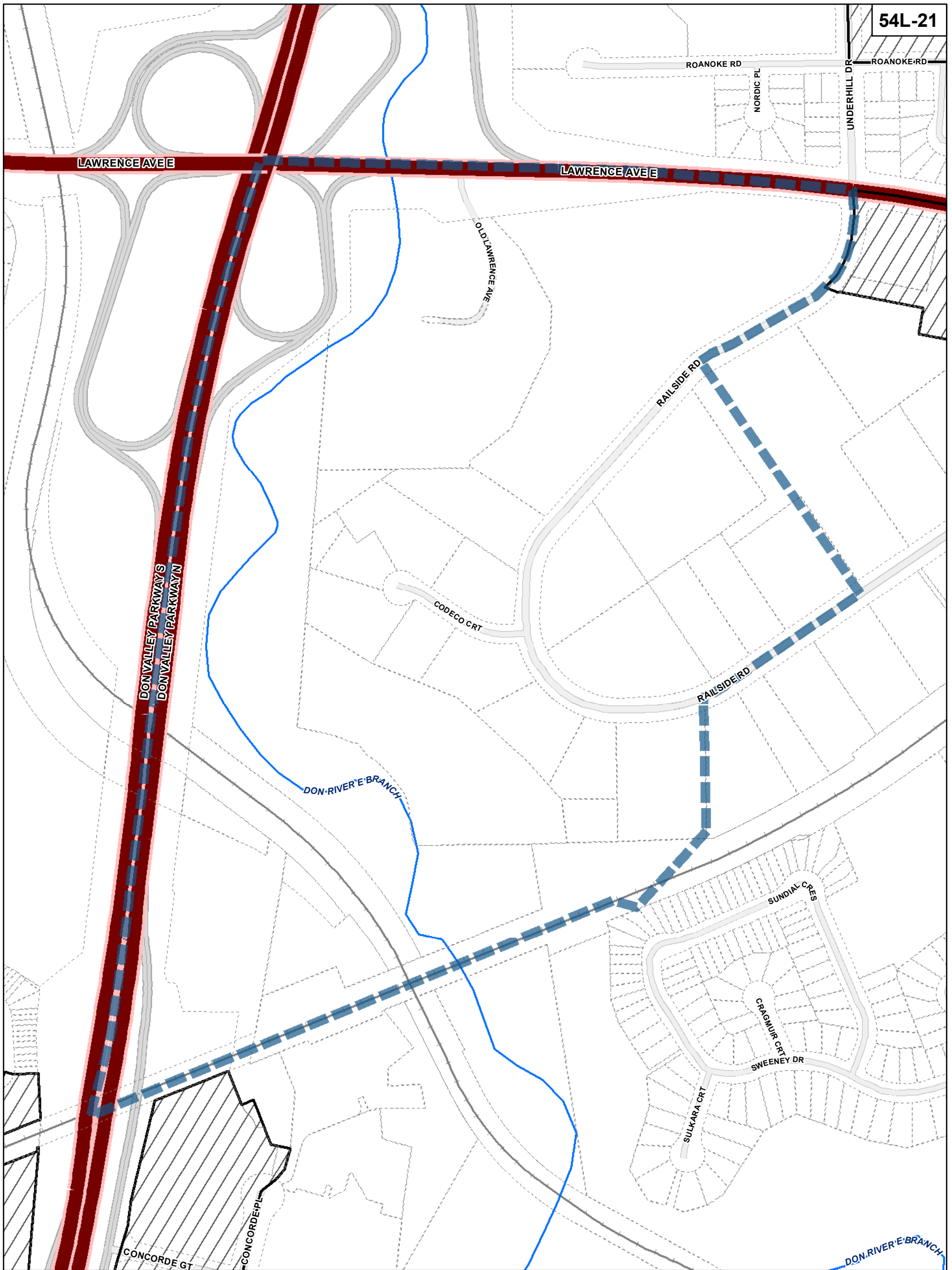
1:4,000

TORONTO City Planning

Policy Areas Overlay Map

August 2010

Maps must be read together with Zoning Bylaw text



TORONTO City Planning

Policy Areas Overlay Map

August 2010
Maps must be read together with Zoning Bylaw text

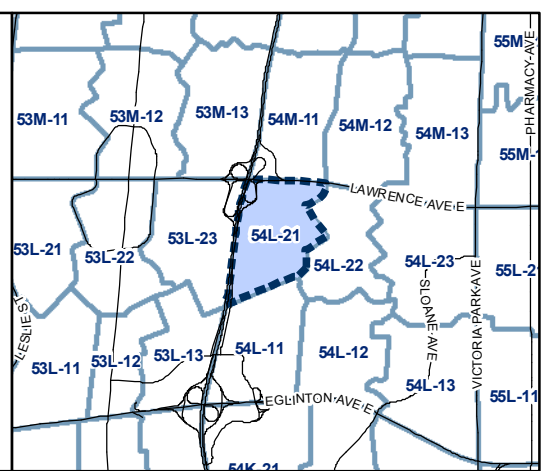
Policy Areas

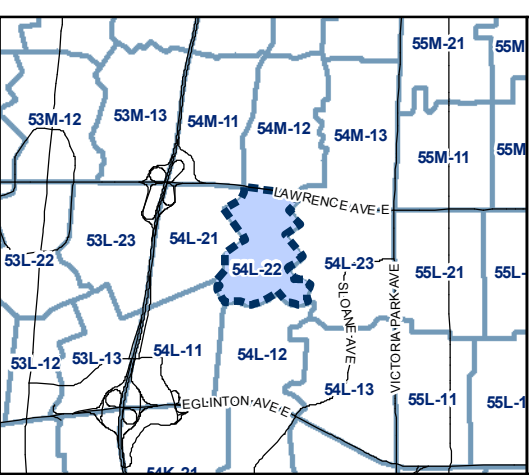
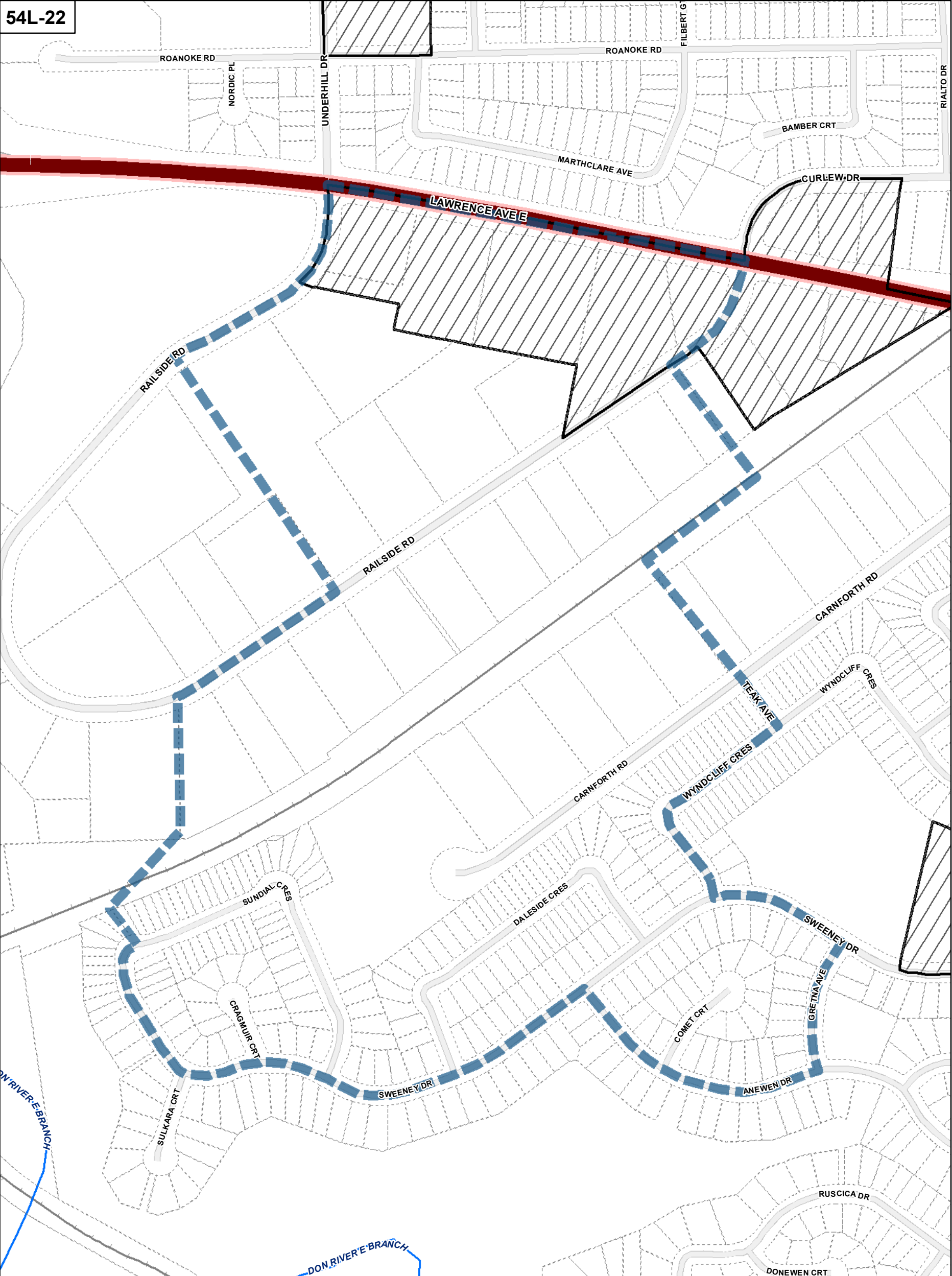
- Policy Area 1
- Policy Area 2
- Policy Area 3
- Policy Area 4
- Major Streets

- Map Sheet Boundary
- Properties
- Not Part of This Bylaw
- Railway
- Hydro Line

0 20 40 80 120 160 Meters

1:4,000



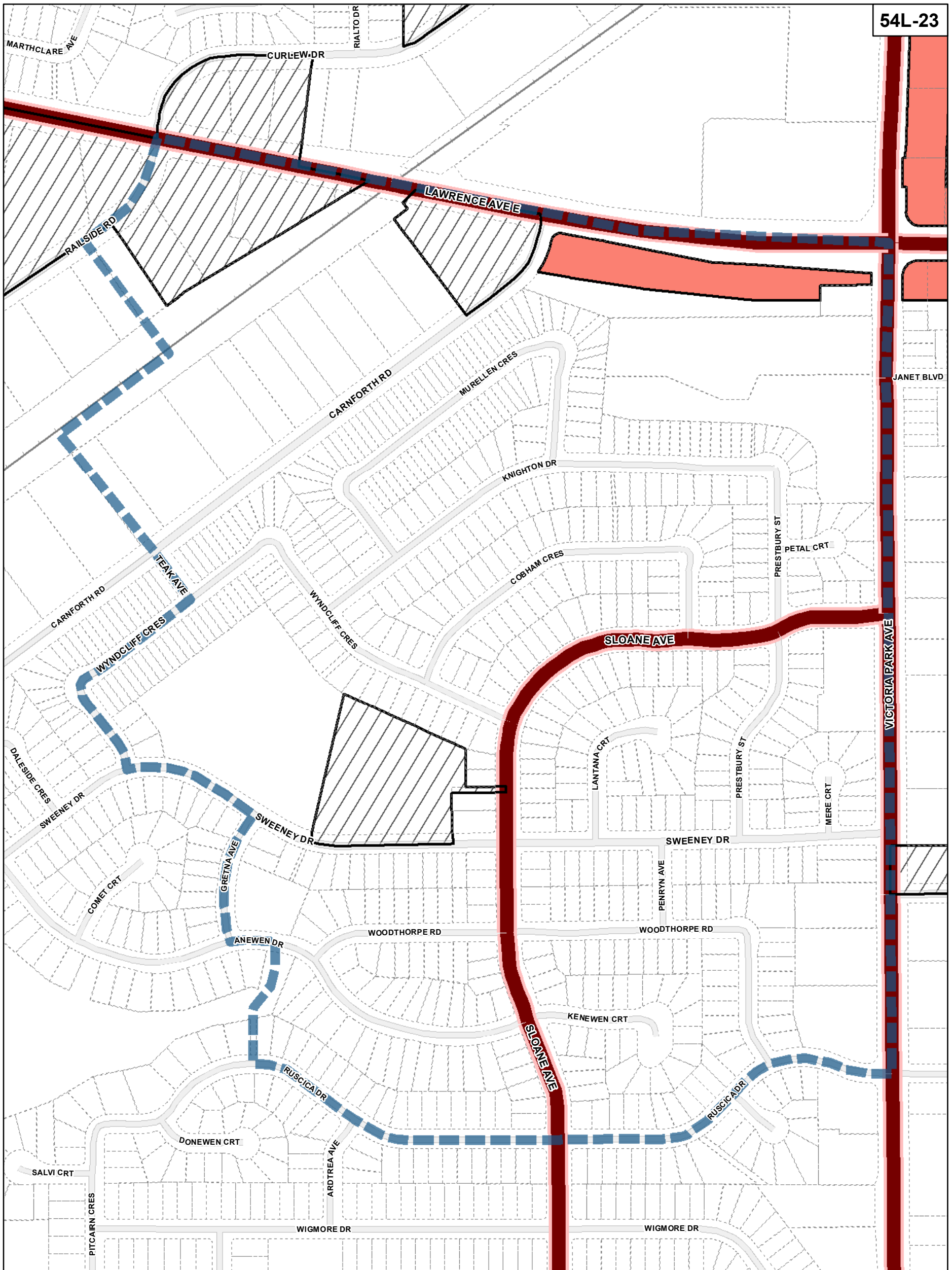


- Policy Areas**
- Policy Area 1
 - Policy Area 2
 - Policy Area 3
 - Policy Area 4
 - Major Streets
- Map Sheet Boundary
 - Properties
 - Not Part of This Bylaw
 - Railway
 - Hydro Line
- 0 20 40 80 120 160 Meters
- 1:4,000

TORONTO City Planning

Policy Areas Overlay Map

August 2010
Maps must be read together with Zoning Bylaw text

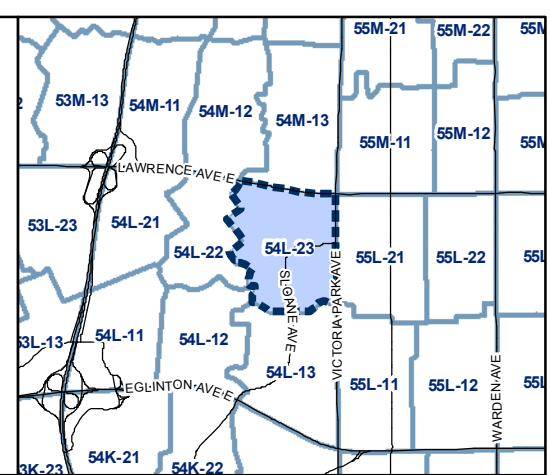


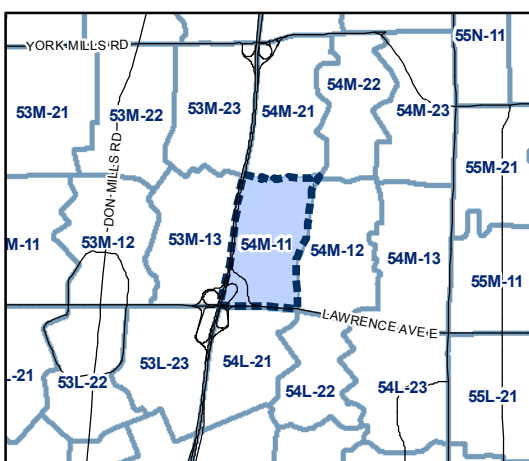
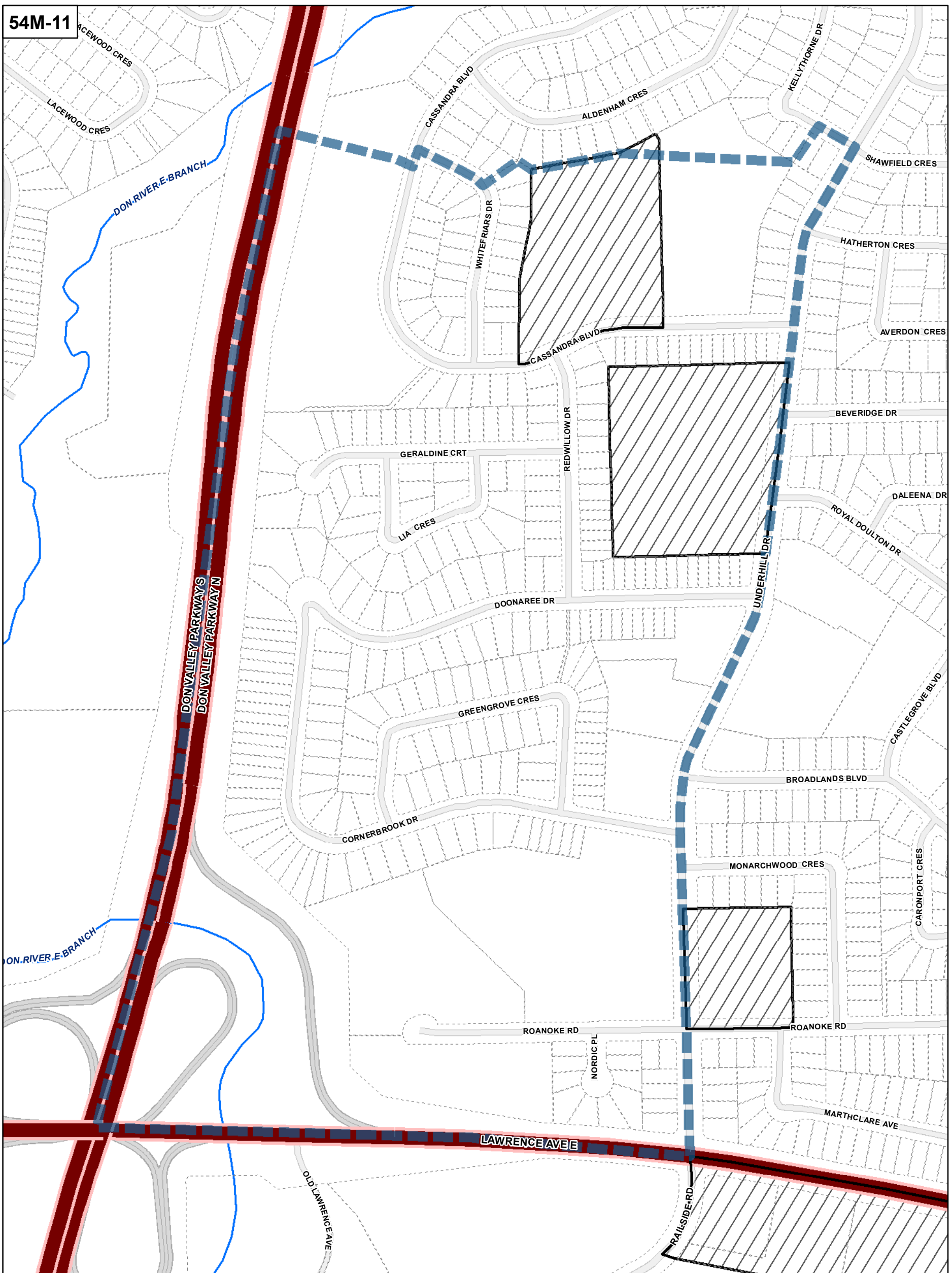
TORONTO City Planning

Policy Areas Overlay Map

August 2010
 Maps must be read together with Zoning Bylaw text

- Policy Areas**
- Policy Area 1
 - Policy Area 2
 - Policy Area 3
 - Policy Area 4
 - Major Streets
- Map Sheet Boundary**
- Map Sheet Boundary
 - Properties
 - Not Part of This Bylaw
 - Railway
 - Hydro Line
- 0 20 40 80 120 160 Meters
 1:4,000





- Policy Areas**
- Policy Area 1
 - Policy Area 2
 - Policy Area 3
 - Policy Area 4
 - Major Streets

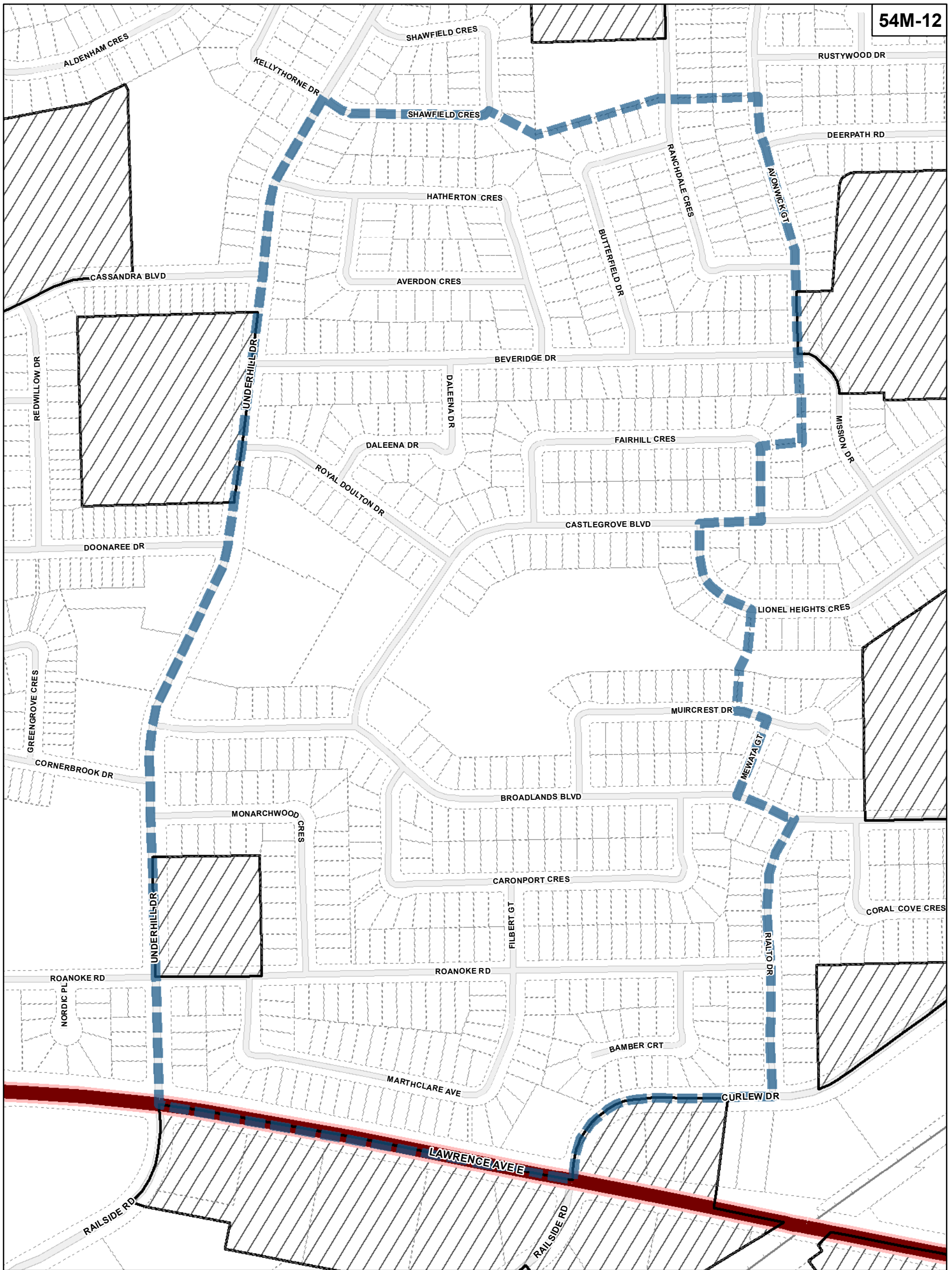
- Map Sheet Boundary
 - Properties
 - Not Part of This Bylaw
 - Railway
 - Hydro Line
- 0 20 40 80 120 160 Meters
- 1:4,000

TORONTO City Planning

Policy Areas Overlay Map

August 2010

Maps must be read together with Zoning Bylaw text



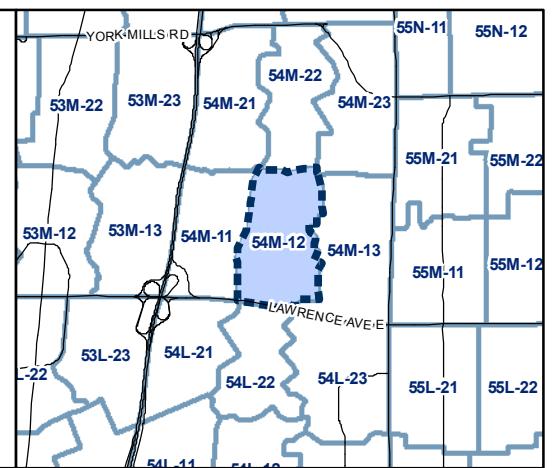
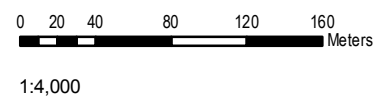
TORONTO City Planning

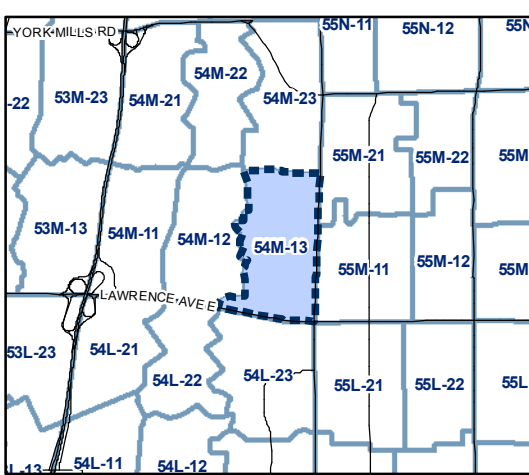
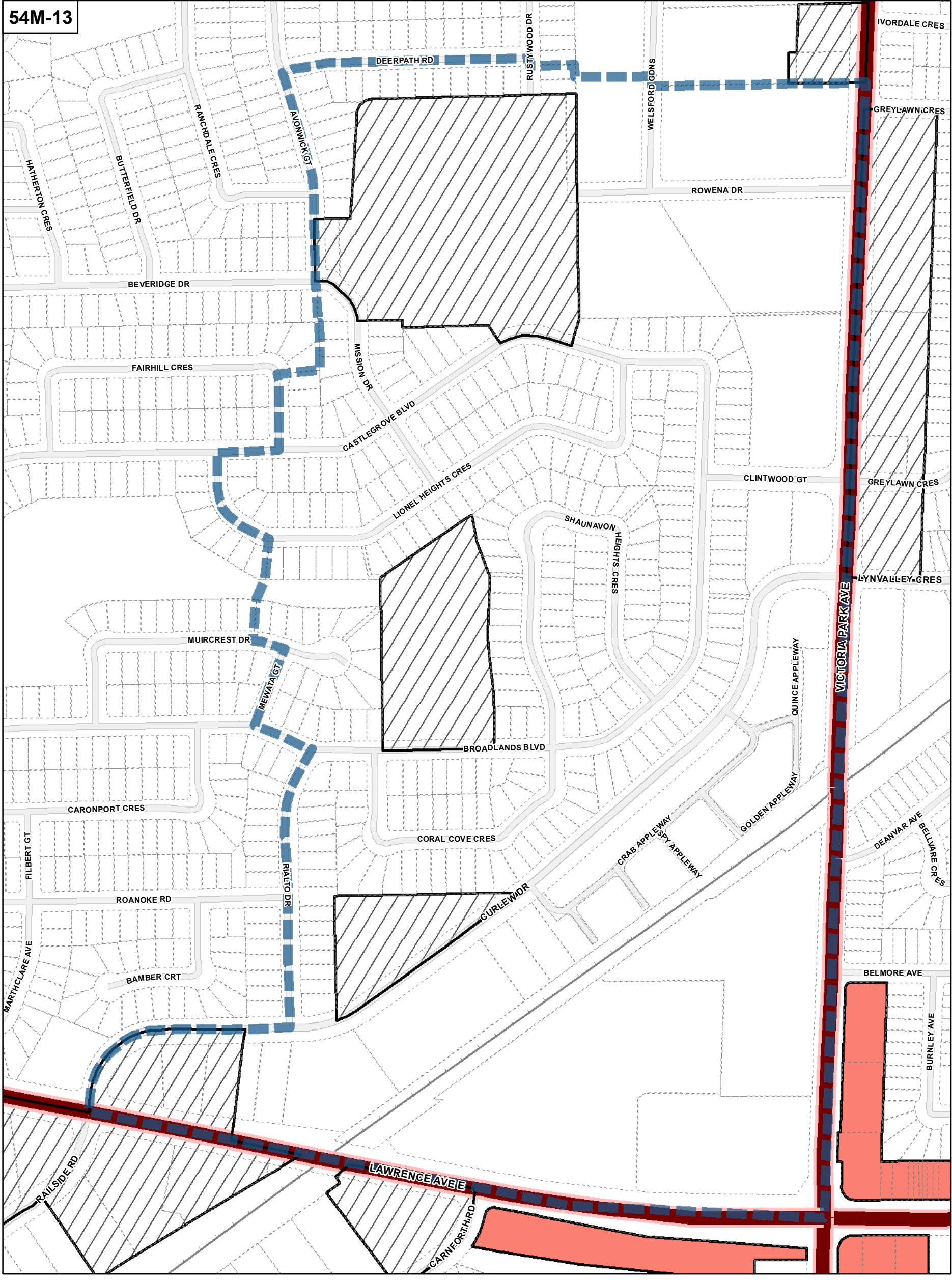
Policy Areas Overlay Map

August 2010
 Maps must be read together with Zoning Bylaw text

- Policy Areas**
- Policy Area 1
 - Policy Area 2
 - Policy Area 3
 - Policy Area 4
 - Major Streets

- Map Sheet Boundary
- Properties
- Not Part of This Bylaw
- Railway
- Hydro Line





Policy Areas

- Policy Area 1
- Policy Area 2
- Policy Area 3
- Policy Area 4
- Major Streets

Map Sheet Boundary

Properties

Not Part of This Bylaw

Railway

Hydro Line

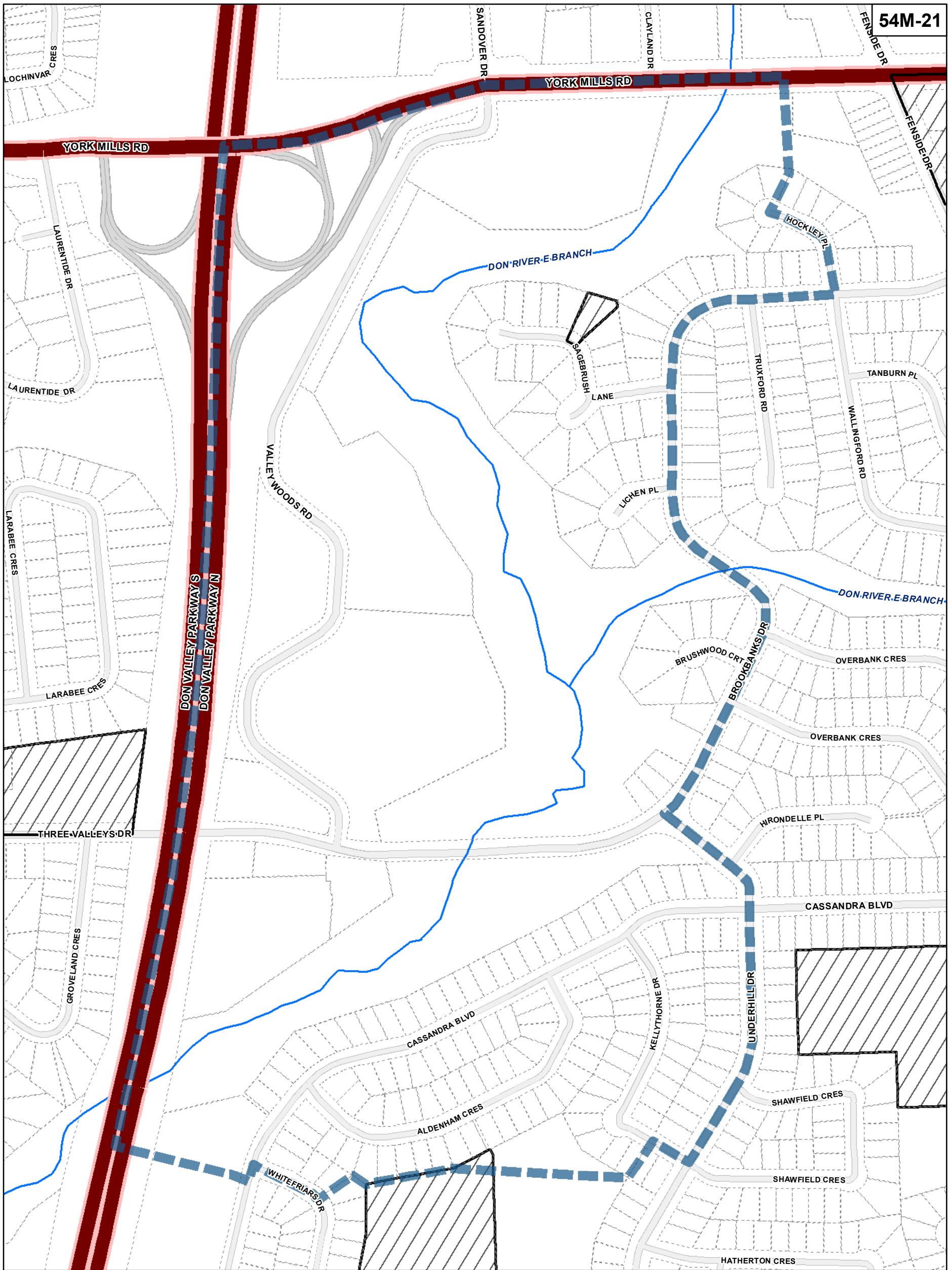
0 20 40 80 120 160 Meters

1:4,000

TORONTO City Planning

Policy Areas Overlay Map

August 2010
Maps must be read together with Zoning Bylaw text



Policy Areas Overlay Map

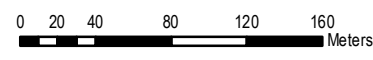
August 2010

Maps must be read together with Zoning Bylaw text

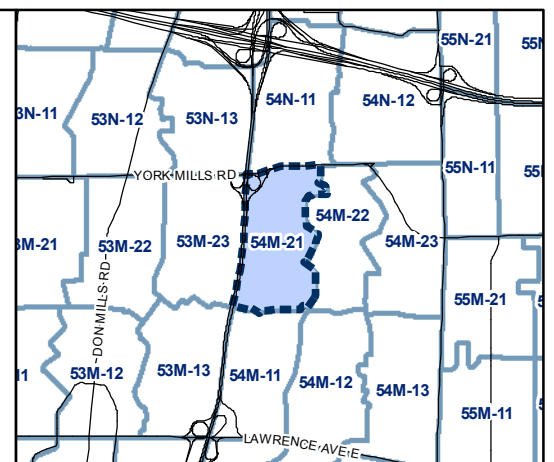
Policy Areas

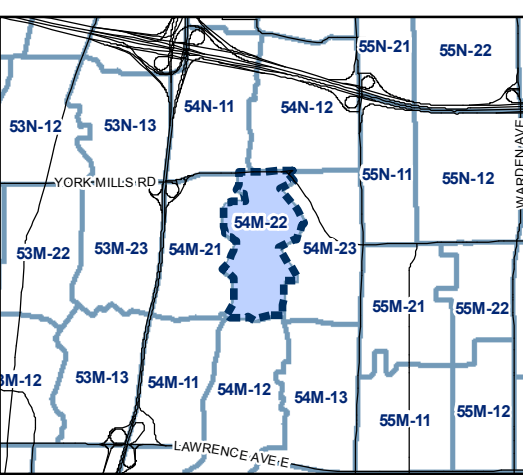
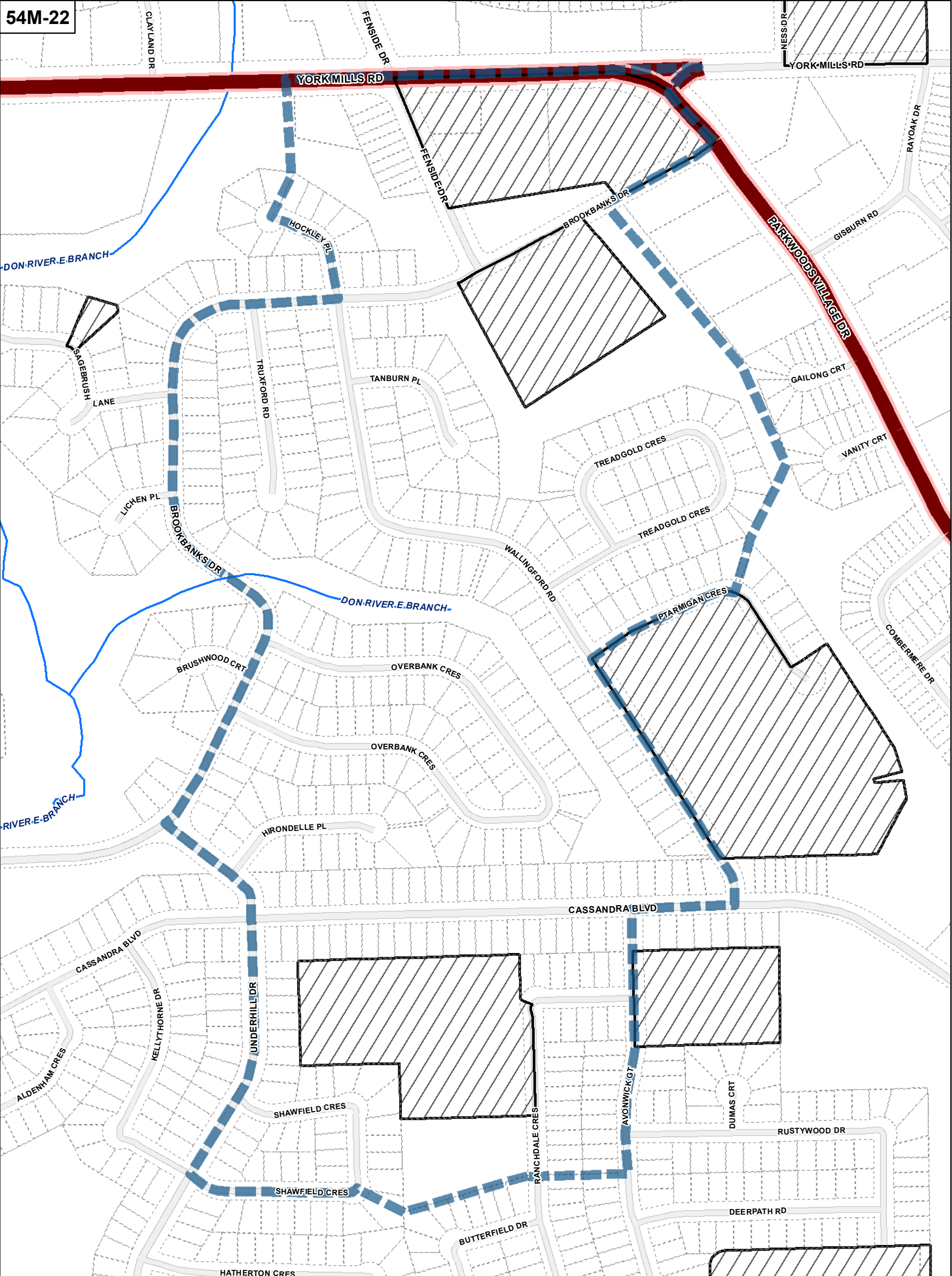
- Policy Area 1
- Policy Area 2
- Policy Area 3
- Policy Area 4
- Major Streets

- Map Sheet Boundary
- Properties
- Not Part of This Bylaw
- Railway
- Hydro Line



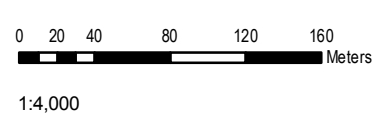
1:4,000





- Policy Areas**
- Policy Area 1
 - Policy Area 2
 - Policy Area 3
 - Policy Area 4
 - Major Streets

- Map Sheet Boundary
- Properties
- Not Part of This Bylaw
- Railway
- Hydro Line

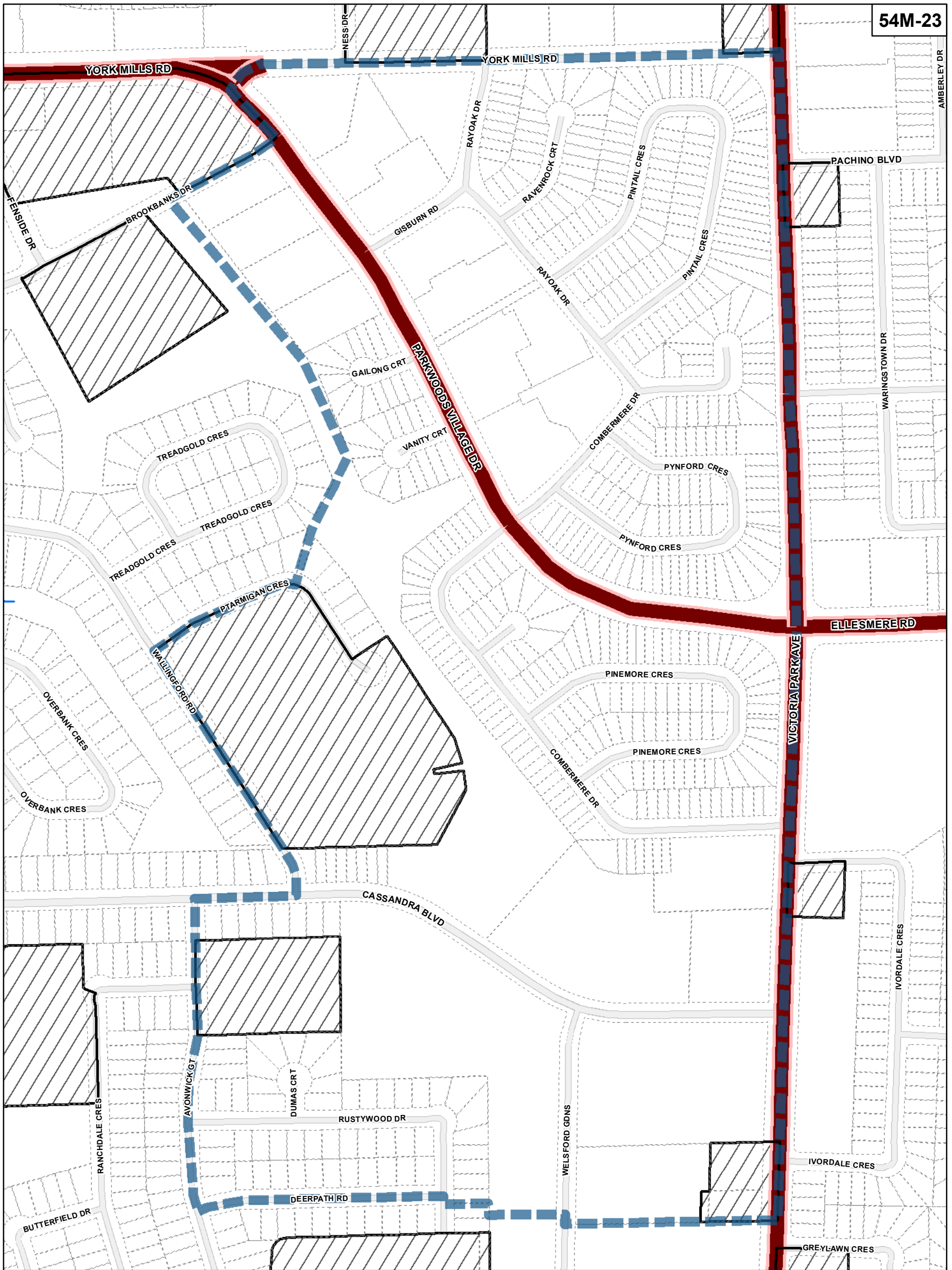


TORONTO City Planning

Policy Areas Overlay Map

August 2010

Maps must be read together with Zoning Bylaw text



TORONTO City Planning

Policy Areas Overlay Map

August 2010
 Maps must be read together with Zoning Bylaw text

Policy Areas

- Policy Area 1
- Policy Area 2
- Policy Area 3
- Policy Area 4
- Major Streets

Map Sheet Boundary

Properties

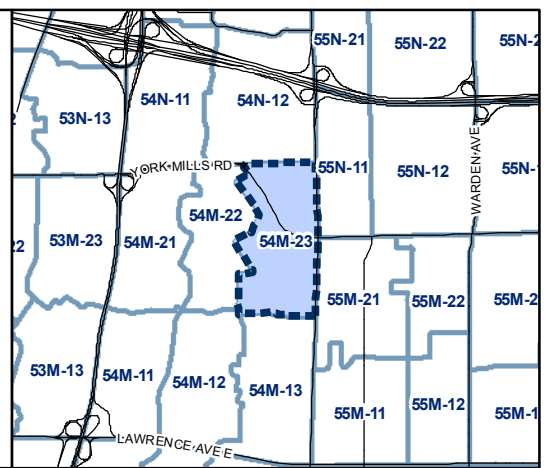
Not Part of This Bylaw

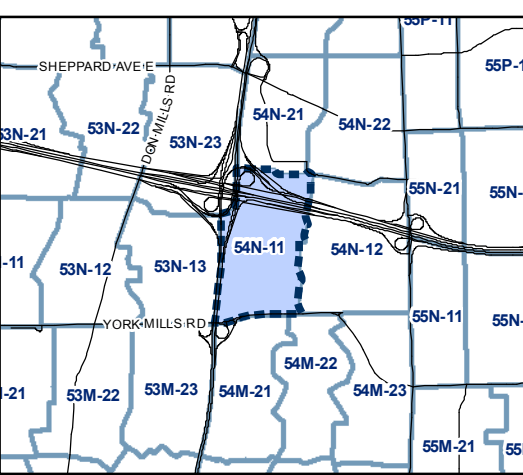
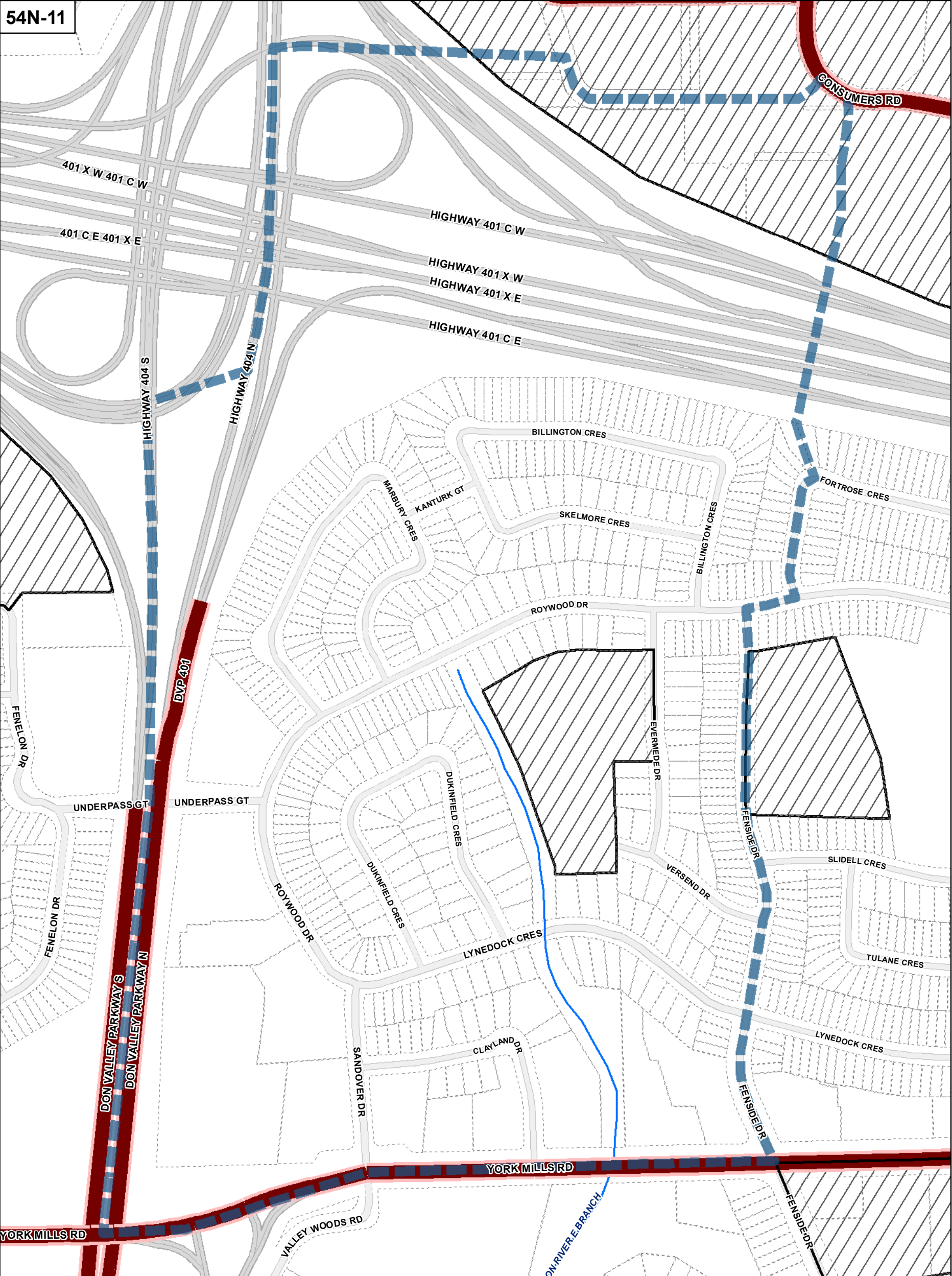
Railway

Hydro Line

0 20 40 80 120 160 Meters

1:4,000



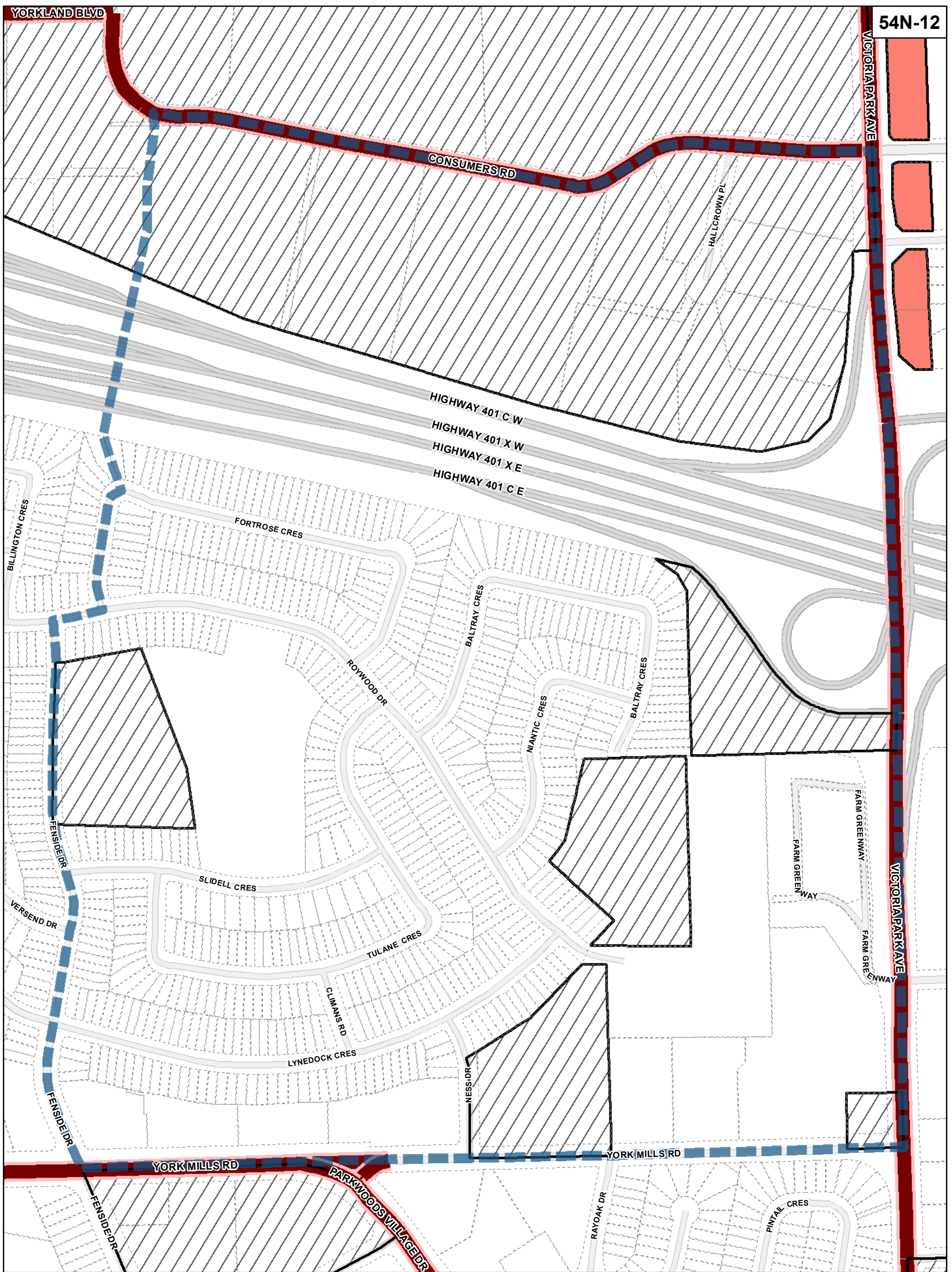


- Policy Areas**
- Policy Area 1
 - Policy Area 2
 - Policy Area 3
 - Policy Area 4
 - Major Streets
- Map Sheet Boundary
 - Properties
 - Not Part of This Bylaw
 - Railway
 - Hydro Line
- 0 20 40 80 120 160 Meters
- 1:4,000

TORONTO City Planning

Policy Areas Overlay Map

August 2010
Maps must be read together with Zoning Bylaw text



Policy Areas Overlay Map

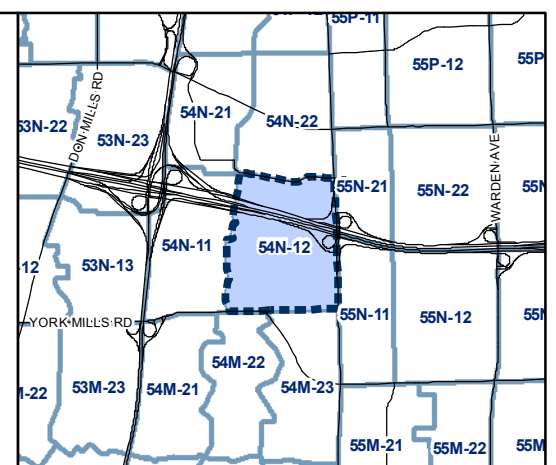
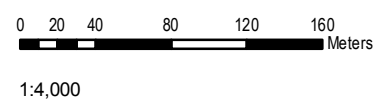
August 2010

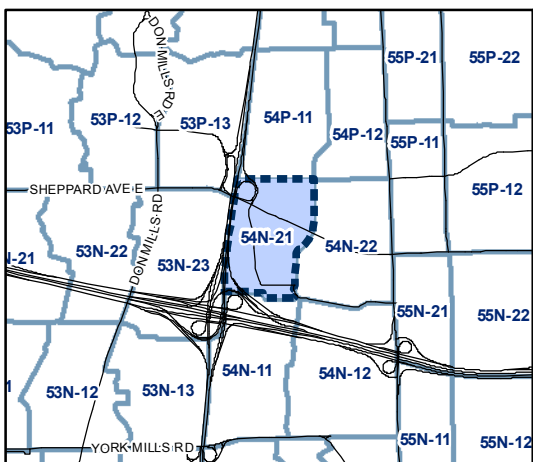
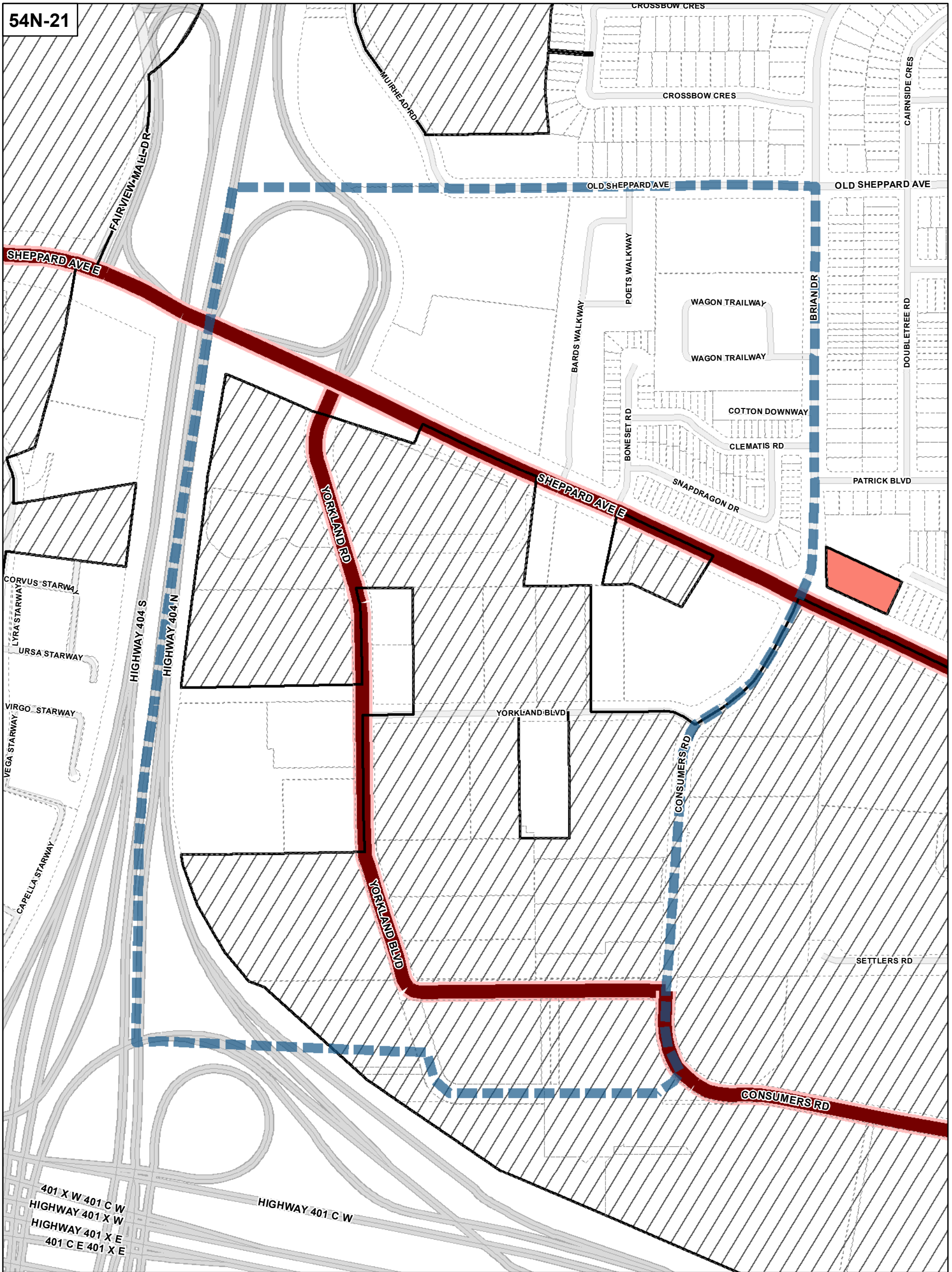
Maps must be read together with Zoning Bylaw text

Policy Areas

- Policy Area 1
- Policy Area 2
- Policy Area 3
- Policy Area 4
- Major Streets

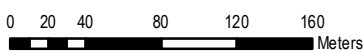
- Map Sheet Boundary
- Properties
- Not Part of This Bylaw
- Railway
- Hydro Line





- Policy Areas**
- Policy Area 1
 - Policy Area 2
 - Policy Area 3
 - Policy Area 4
 - Major Streets

- Map Sheet Boundary
- Properties
- Not Part of This Bylaw
- Railway
- Hydro Line



1:4,000

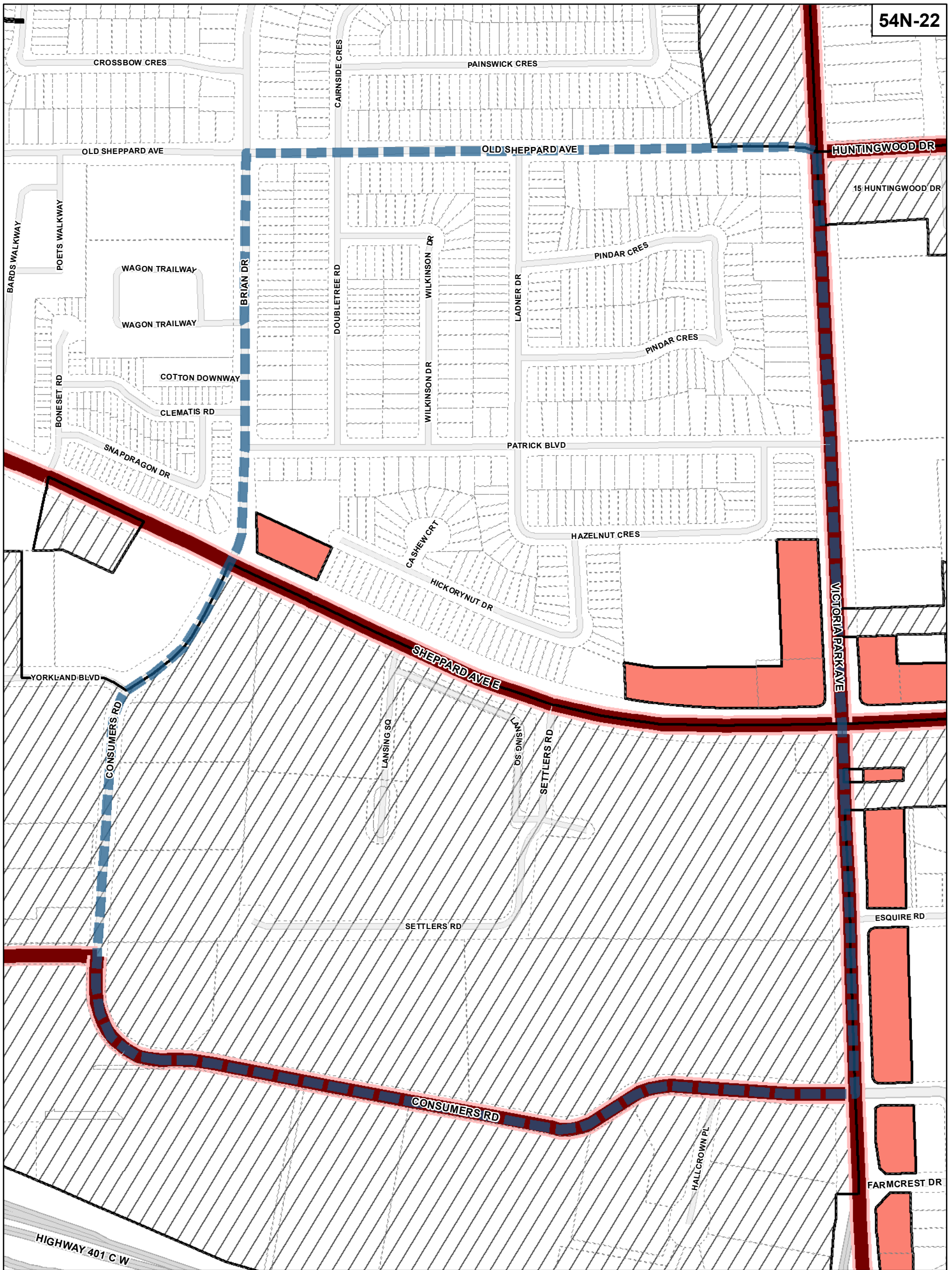


TORONTO City Planning

Policy Areas Overlay Map

August 2010

Maps must be read together with Zoning Bylaw text



Toronto City Planning

Policy Areas Overlay Map

August 2010
 Maps must be read together with Zoning Bylaw text

Policy Areas

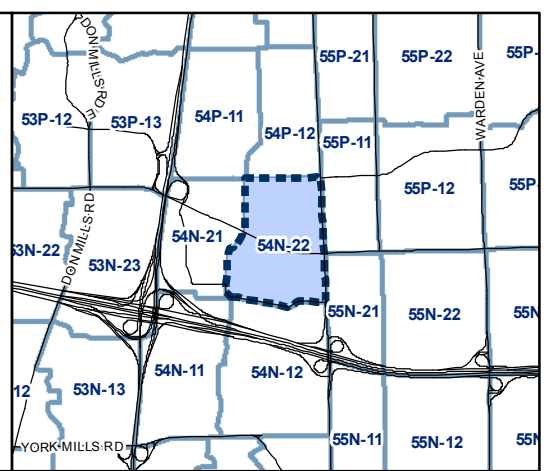
- Policy Area 1
- Policy Area 2
- Policy Area 3
- Policy Area 4
- Major Streets

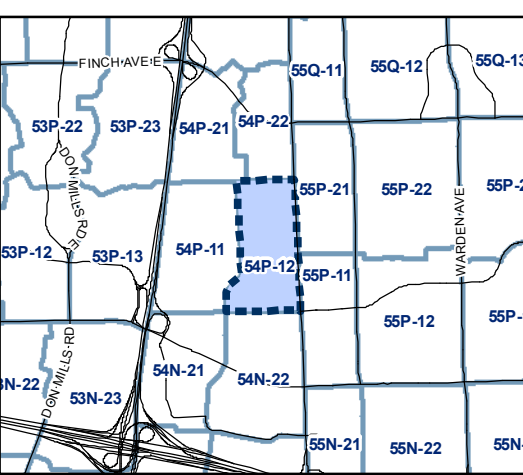
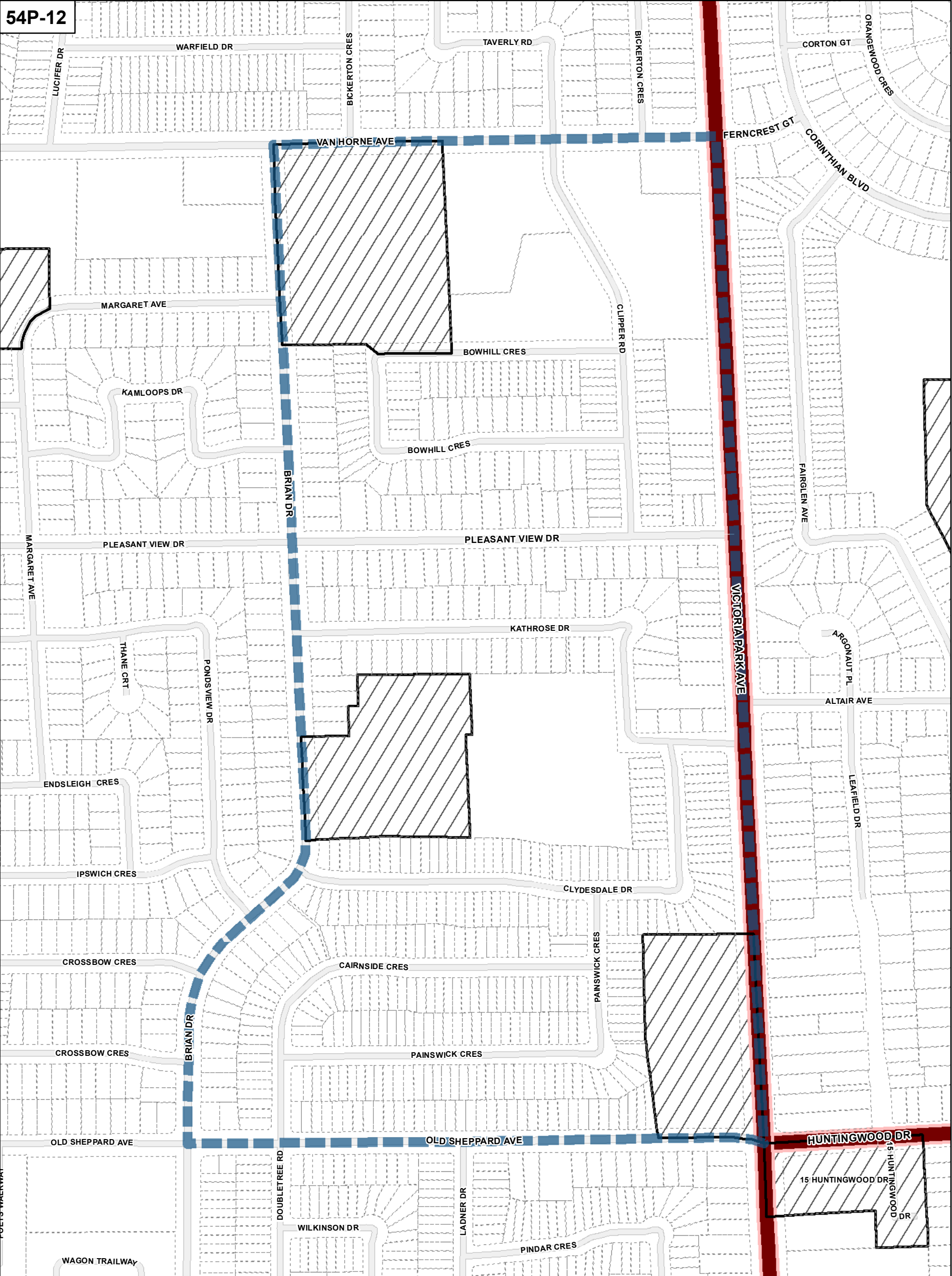
Map Symbols

- Map Sheet Boundary
- Properties
- Not Part of This Bylaw
- Railway
- Hydro Line

0 20 40 80 120 160 Meters

1:4,000



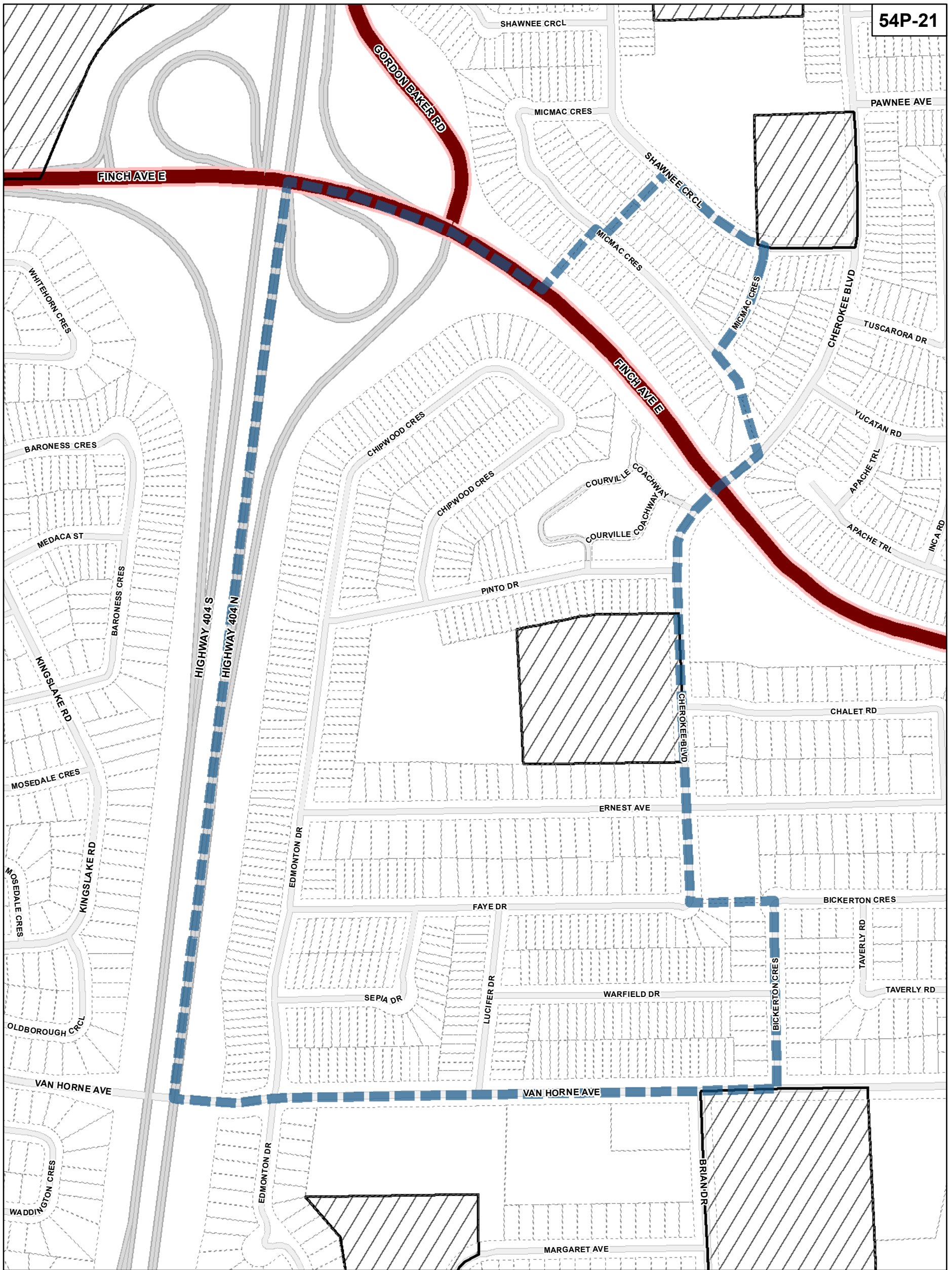


- Policy Areas**
- Policy Area 1
 - Policy Area 2
 - Policy Area 3
 - Policy Area 4
 - Major Streets
- Map Sheet Boundary
 - Properties
 - Not Part of This Bylaw
 - Railway
 - Hydro Line
- 0 20 40 80 120 160 Meters
1:4,000

TORONTO City Planning

Policy Areas Overlay Map

August 2010
Maps must be read together with Zoning Bylaw text



54P-21

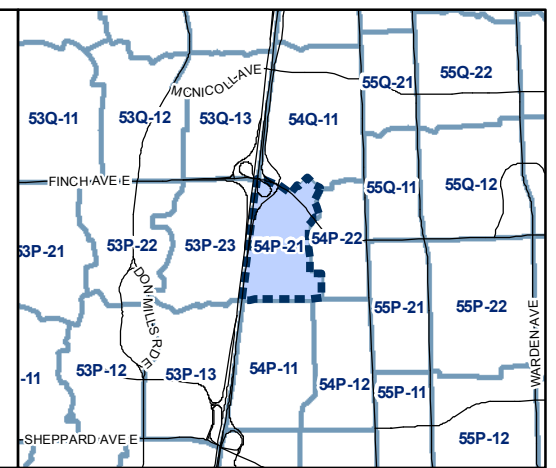
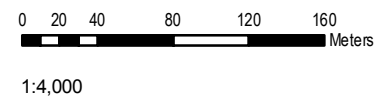
Toronto City Planning

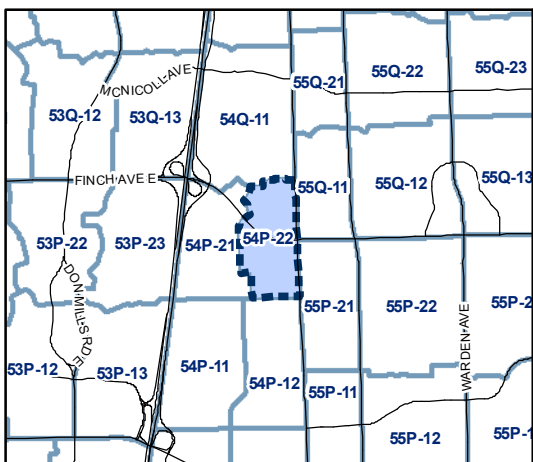
Policy Areas Overlay Map

August 2010
Maps must be read together with Zoning Bylaw text

- Policy Areas**
- Policy Area 1
 - Policy Area 2
 - Policy Area 3
 - Policy Area 4
 - Major Streets

- Map Sheet Boundary
- Properties
- Not Part of This Bylaw
- Railway
- Hydro Line





Policy Areas

- Policy Area 1
- Policy Area 2
- Policy Area 3
- Policy Area 4
- Major Streets

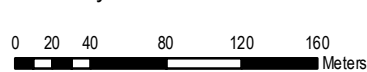
Map Sheet Boundary

Properties

Not Part of This Bylaw

Railway

Hydro Line



1:4,000



TORONTO City Planning

Policy Areas Overlay Map

August 2010

Maps must be read together with Zoning Bylaw text