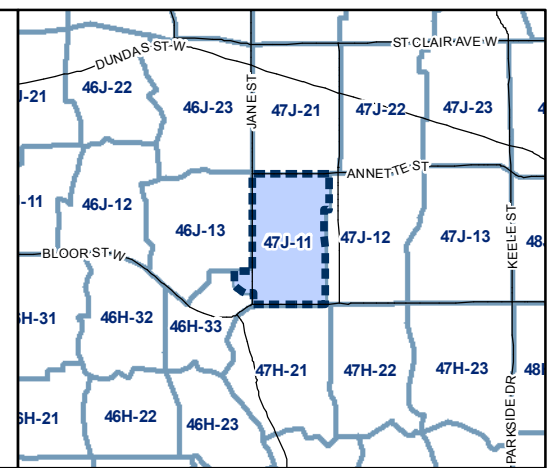


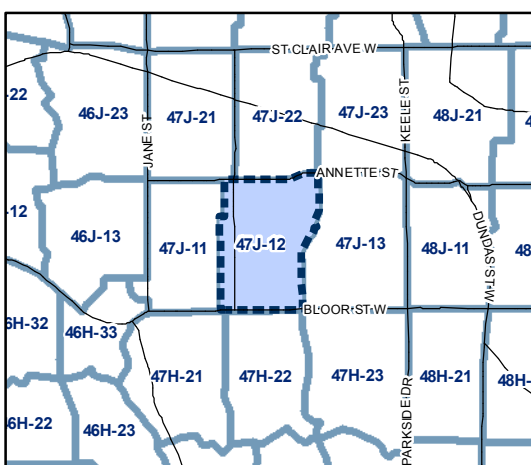
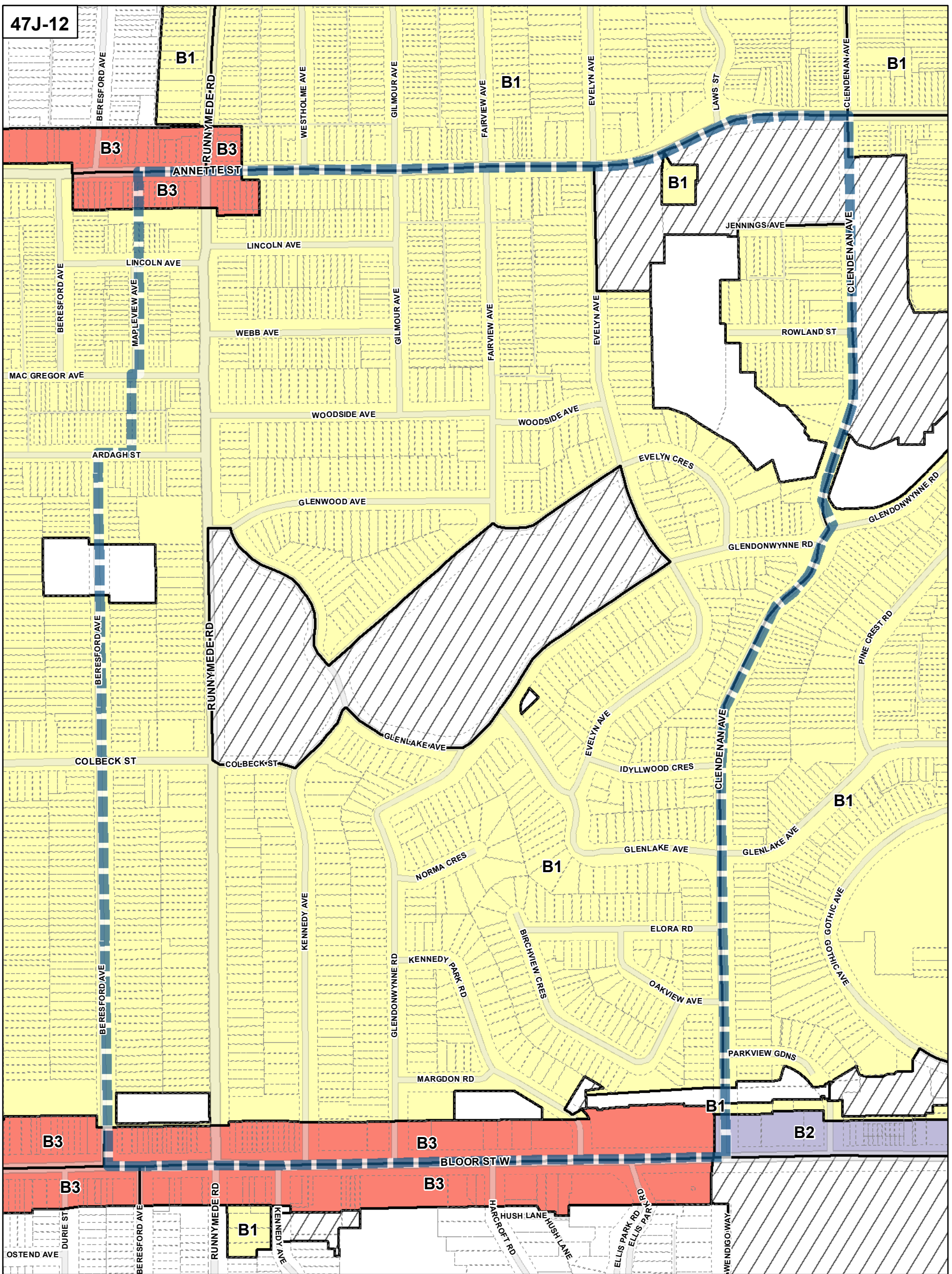
**TORONTO** City Planning  
**Rooming House Overlay Map**  
 August 2010  
 Maps must be read together with Zoning Bylaw text

**Rooming House Areas**

A1	B4	B8	Map Sheet Boundary
B1	B5	B9	Properties
B2	B6	C1	Not Part of this Bylaw
B3	B7		

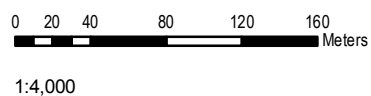
0 20 40 80 120 160 Meters  
 1:4,000





**Rooming House Areas**

- |    |    |    |                        |
|----|----|----|------------------------|
| A1 | B4 | B8 | Map Sheet Boundary     |
| B1 | B5 | B9 | Properties             |
| B2 | B6 | C1 | Not Part of this Bylaw |
| B3 | B7 |    |                        |

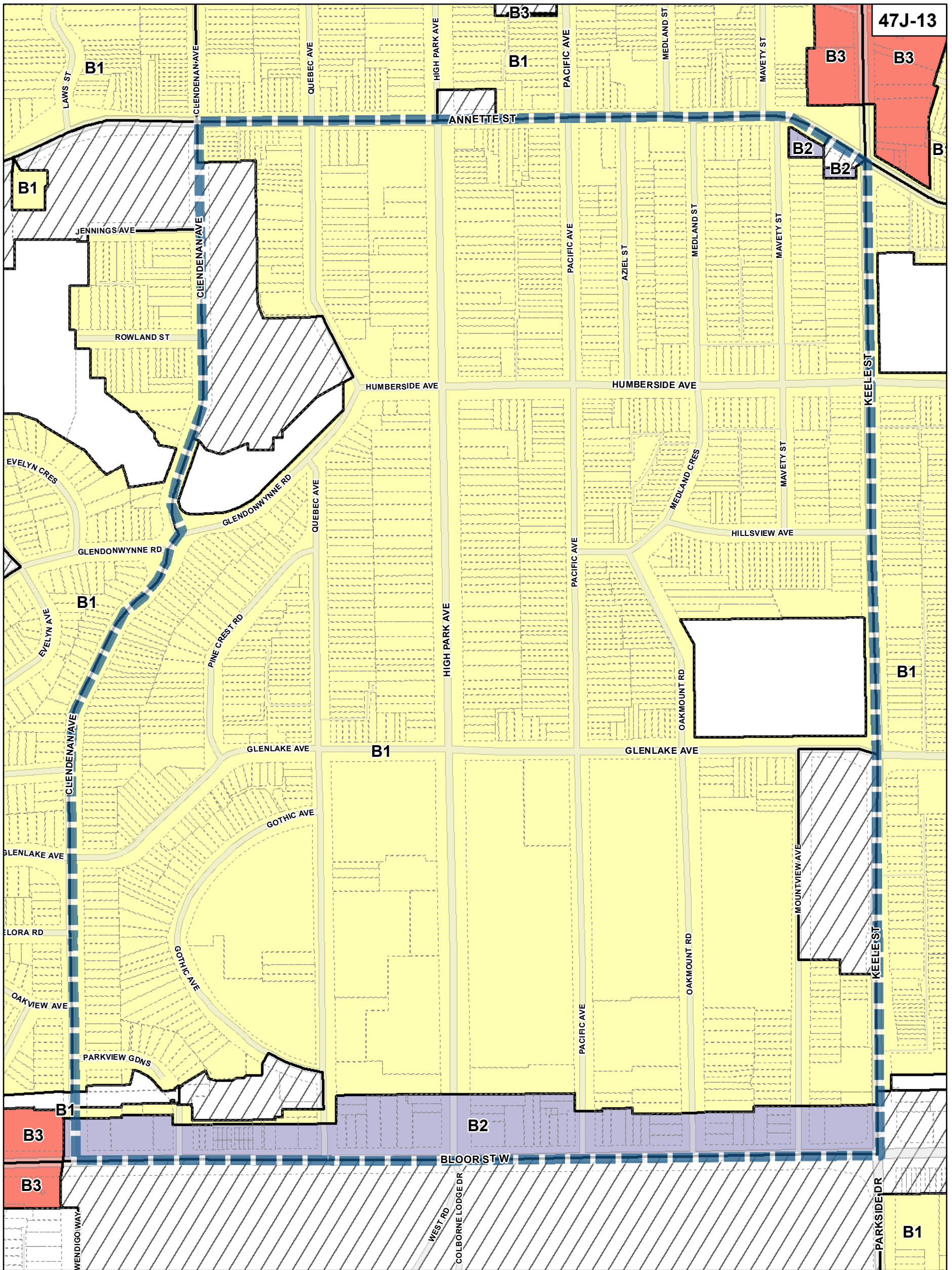


**TORONTO** City Planning

**Rooming House Overlay Map**

**August 2010**

Maps must be read together with Zoning Bylaw text



**Toronto City Planning**

**Rooming House Overlay Map**

**August 2010**  
Maps must be read together with Zoning Bylaw text

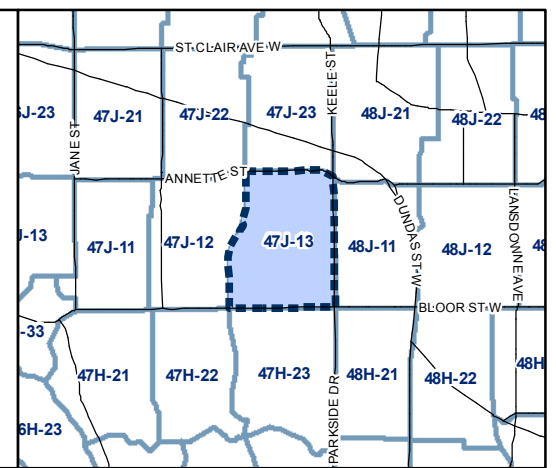
**Rooming House Areas**

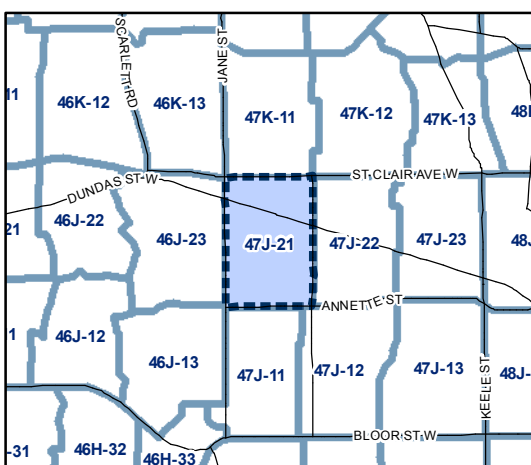
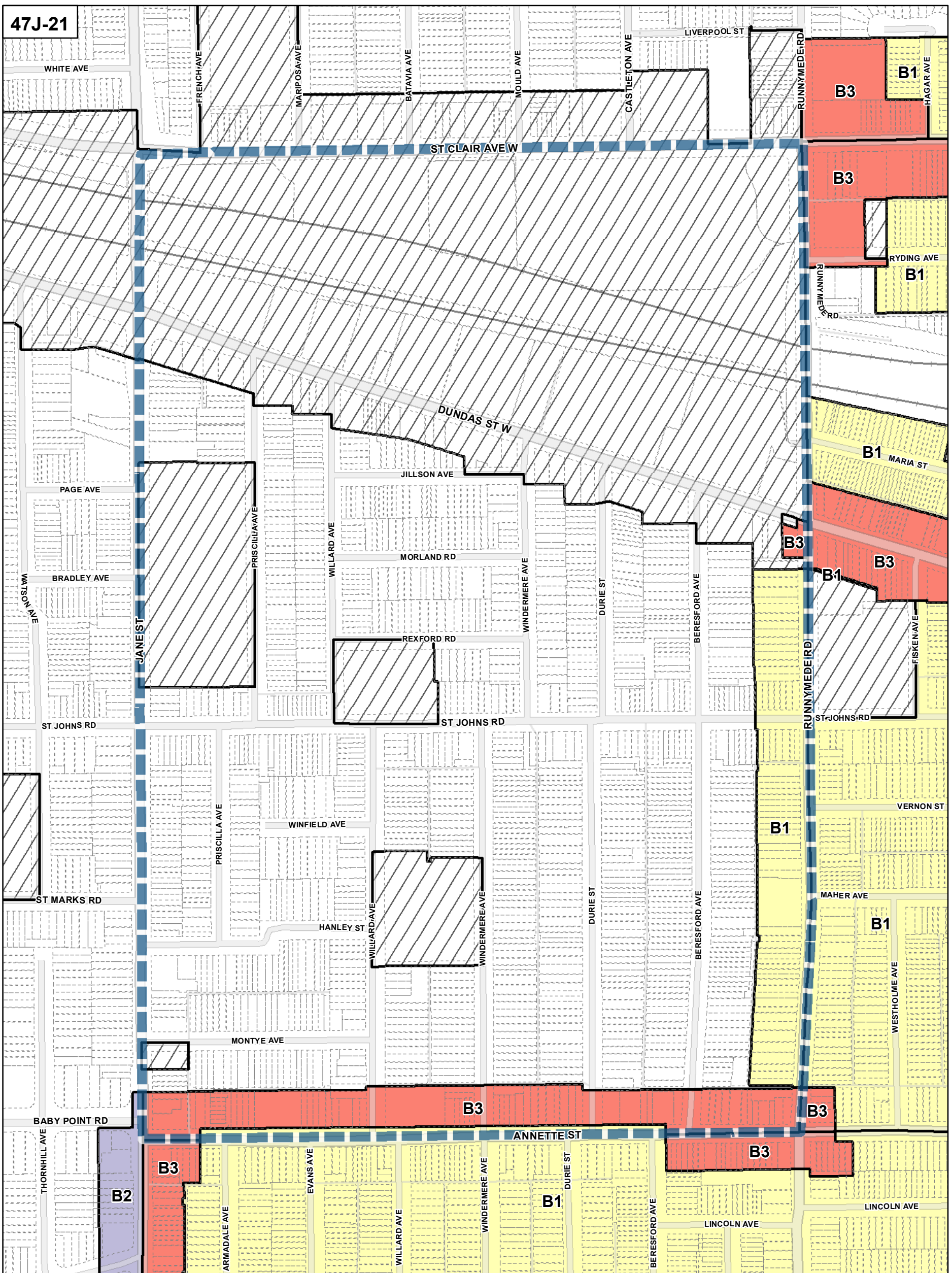
A1	B4	B8	Map Sheet Boundary
B1	B5	B9	Properties
B2	B6	C1	Not Part of This Bylaw
B3	B7		

0 20 40 80 120 160 Meters

1:4,000

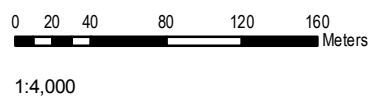
N





**Rooming House Areas**

- |    |    |    |                        |
|----|----|----|------------------------|
| A1 | B4 | B8 | Map Sheet Boundary     |
| B1 | B5 | B9 | Properties             |
| B2 | B6 | C1 | Not Part of this Bylaw |
| B3 | B7 |    |                        |

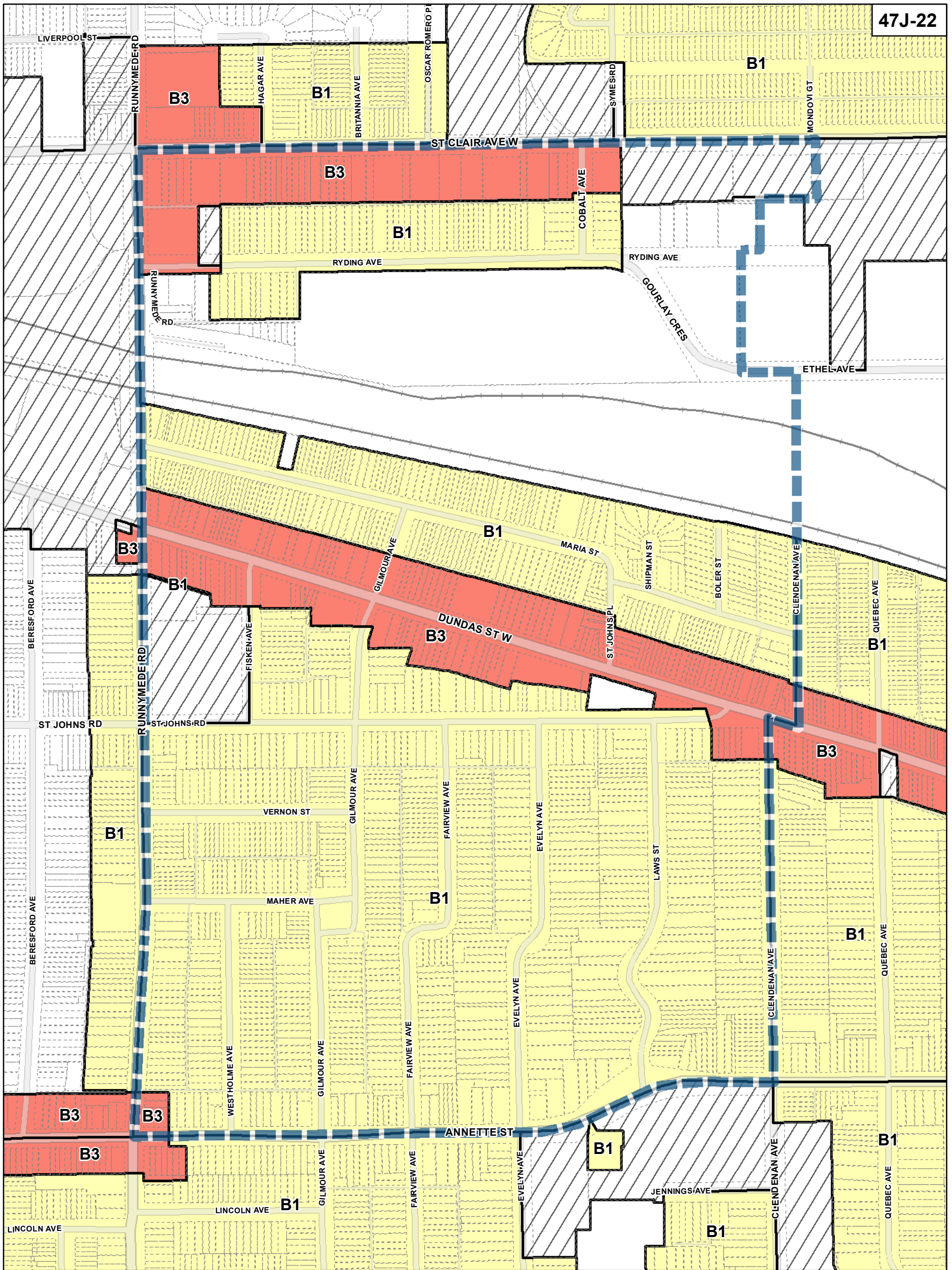


**TORONTO** City Planning

**Rooming House Overlay Map**

**August 2010**

Maps must be read together with Zoning Bylaw text

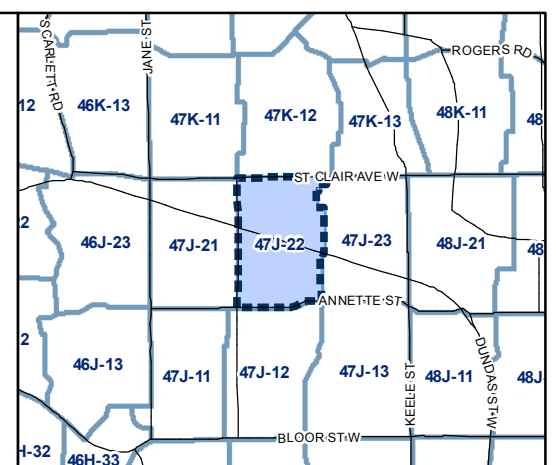
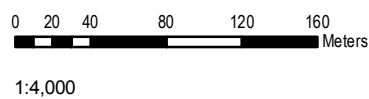


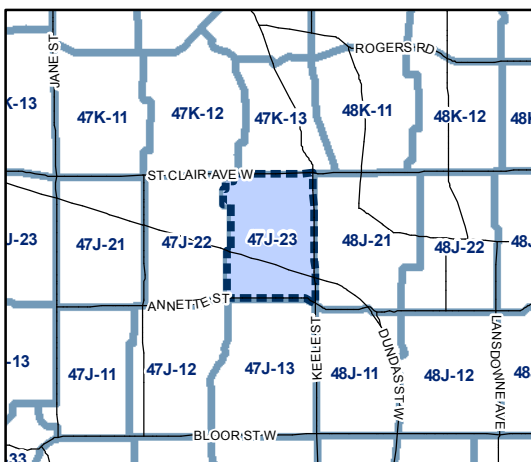
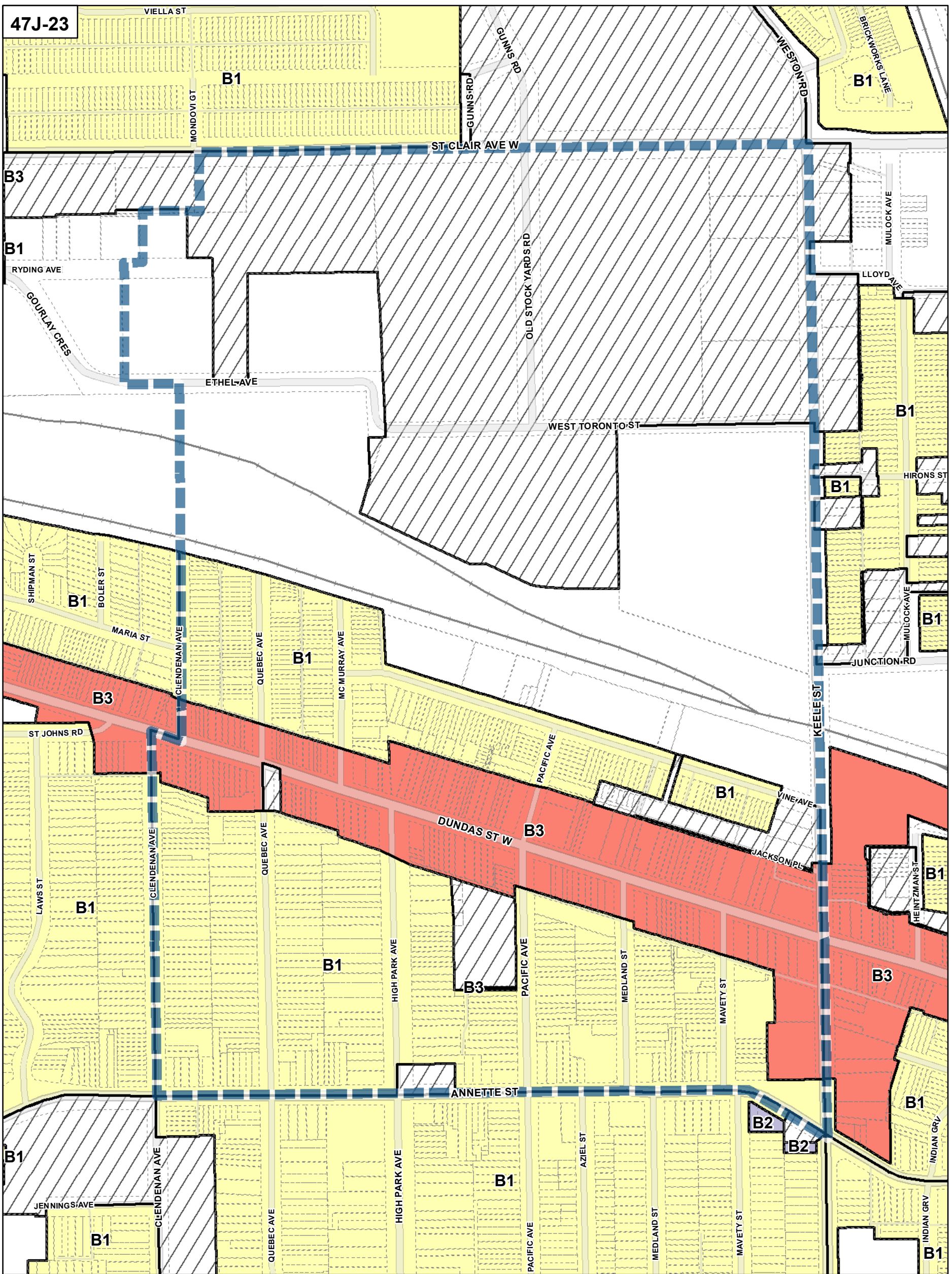
**Rooming House Overlay Map**

**August 2010**  
 Maps must be read together with Zoning Bylaw text

**Rooming House Areas**

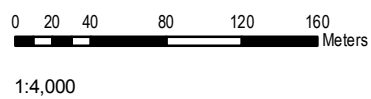
- |    |    |    |                        |
|----|----|----|------------------------|
| A1 | B4 | B8 | Map Sheet Boundary     |
| B1 | B5 | B9 | Properties             |
| B2 | B6 | C1 | Not Part of This Bylaw |
| B3 | B7 |    |                        |





**Rooming House Areas**

- |    |    |    |                        |
|----|----|----|------------------------|
| A1 | B4 | B8 | Map Sheet Boundary     |
| B1 | B5 | B9 | Properties             |
| B2 | B6 | C1 | Not Part of this Bylaw |
| B3 | B7 |    |                        |

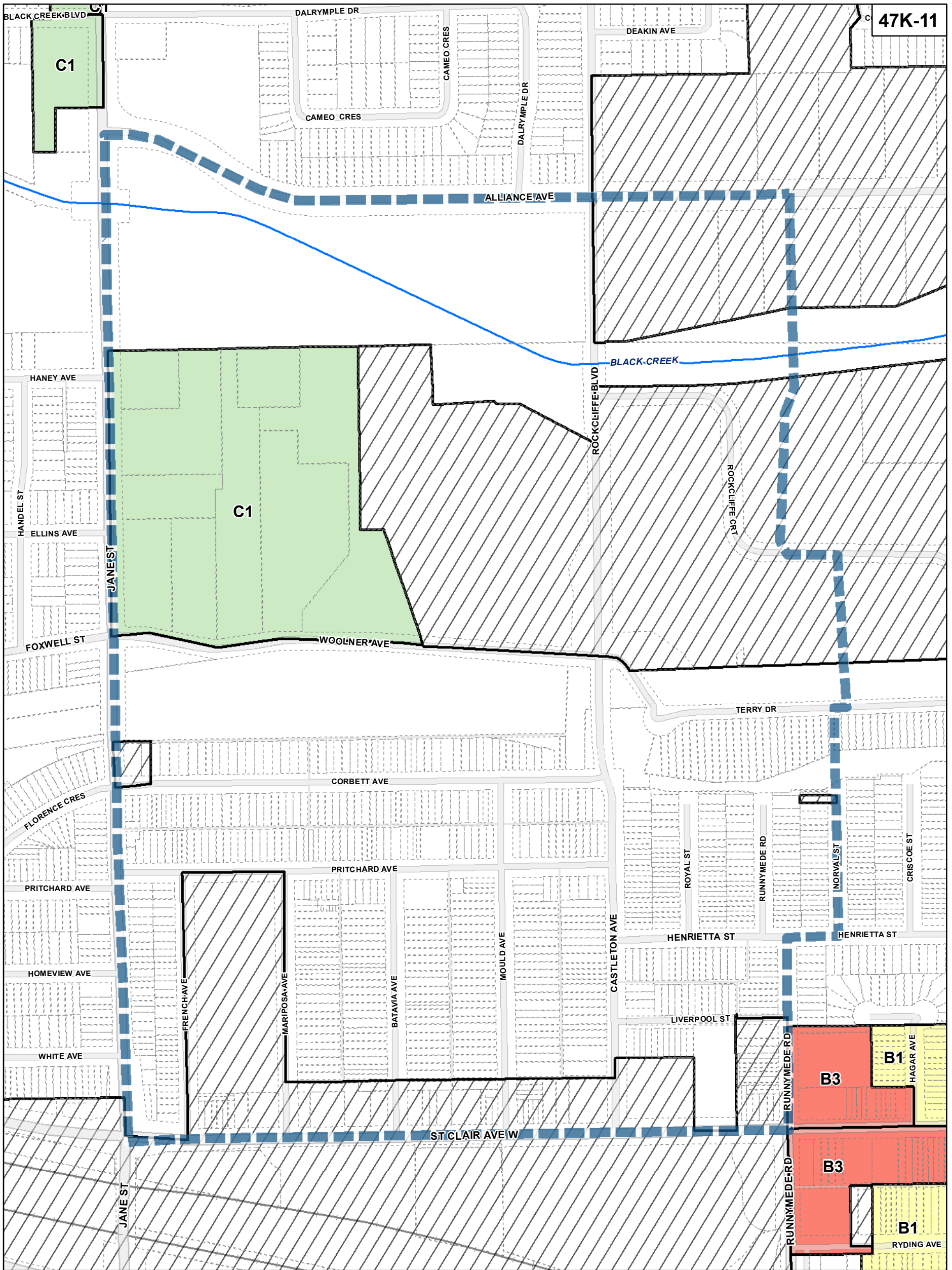


**TORONTO** City Planning

**Rooming House Overlay Map**

**August 2010**

Maps must be read together with Zoning Bylaw text



**Toronto City Planning**

**Rooming House Overlay Map**

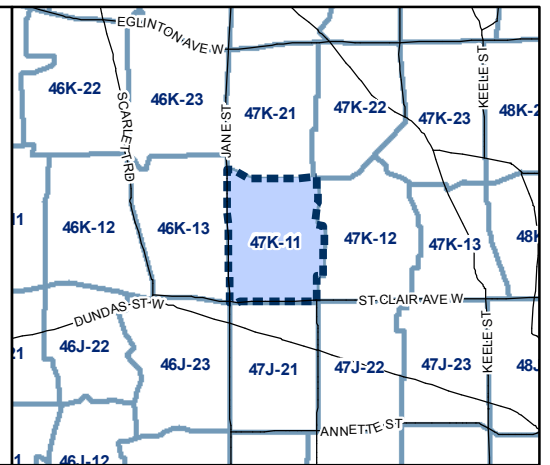
**August 2010**  
 Maps must be read together with Zoning Bylaw text

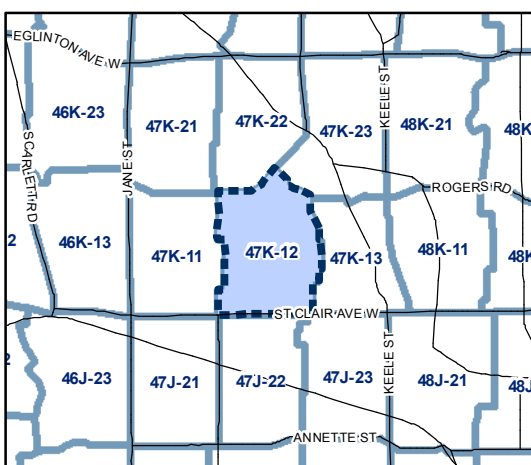
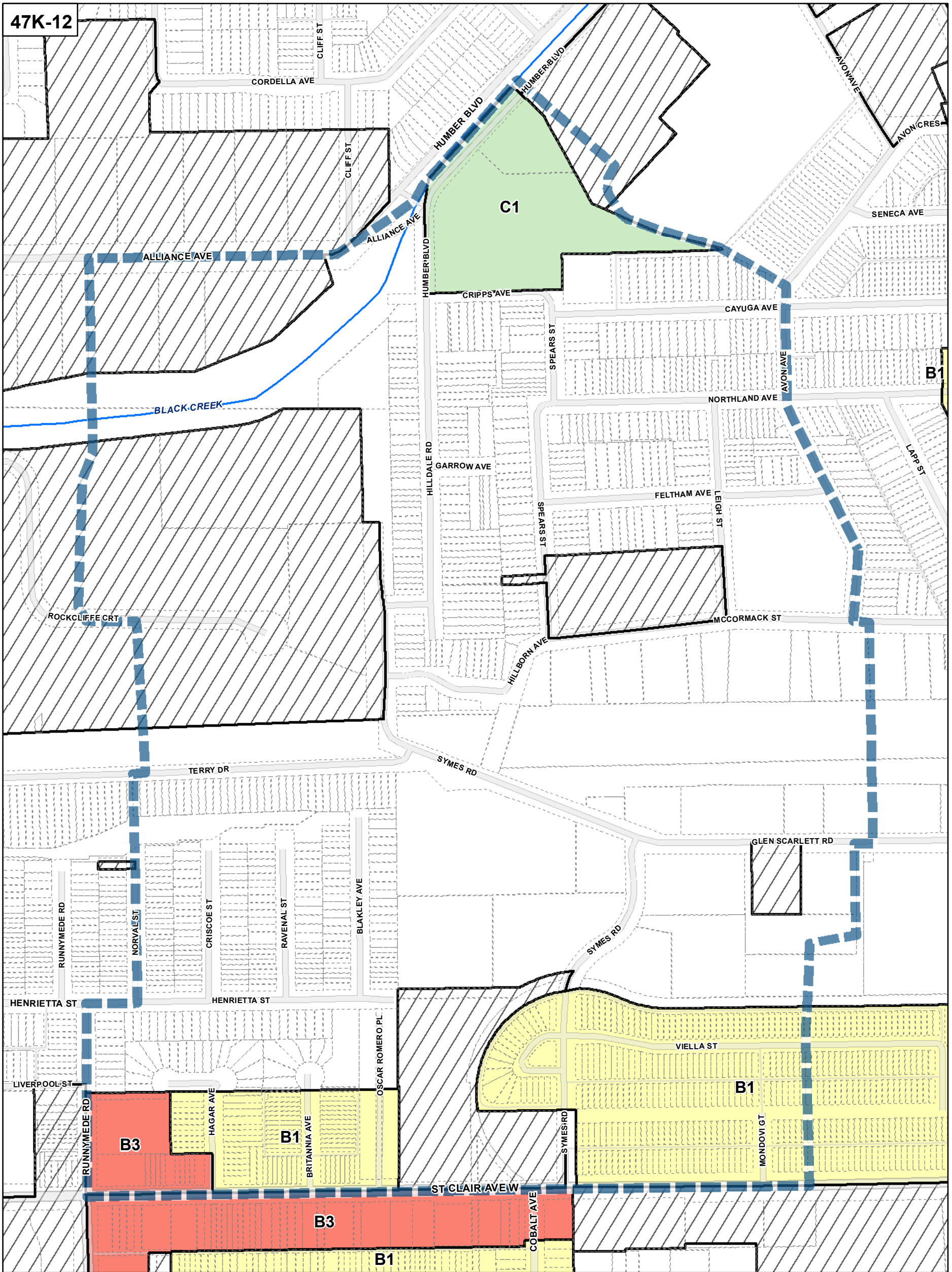
**Rooming House Areas**

A1	B4	B8	Map Sheet Boundary
B1	B5	B9	Properties
B2	B6	C1	Not Part of This Bylaw
B3	B7		

0 20 40 80 120 160 Meters

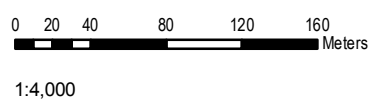
1:4,000





**Rooming House Areas**

- |    |    |    |                        |
|----|----|----|------------------------|
| A1 | B4 | B8 | Map Sheet Boundary     |
| B1 | B5 | B9 | Properties             |
| B2 | B6 | C1 | Not Part of this Bylaw |
| B3 | B7 |    |                        |



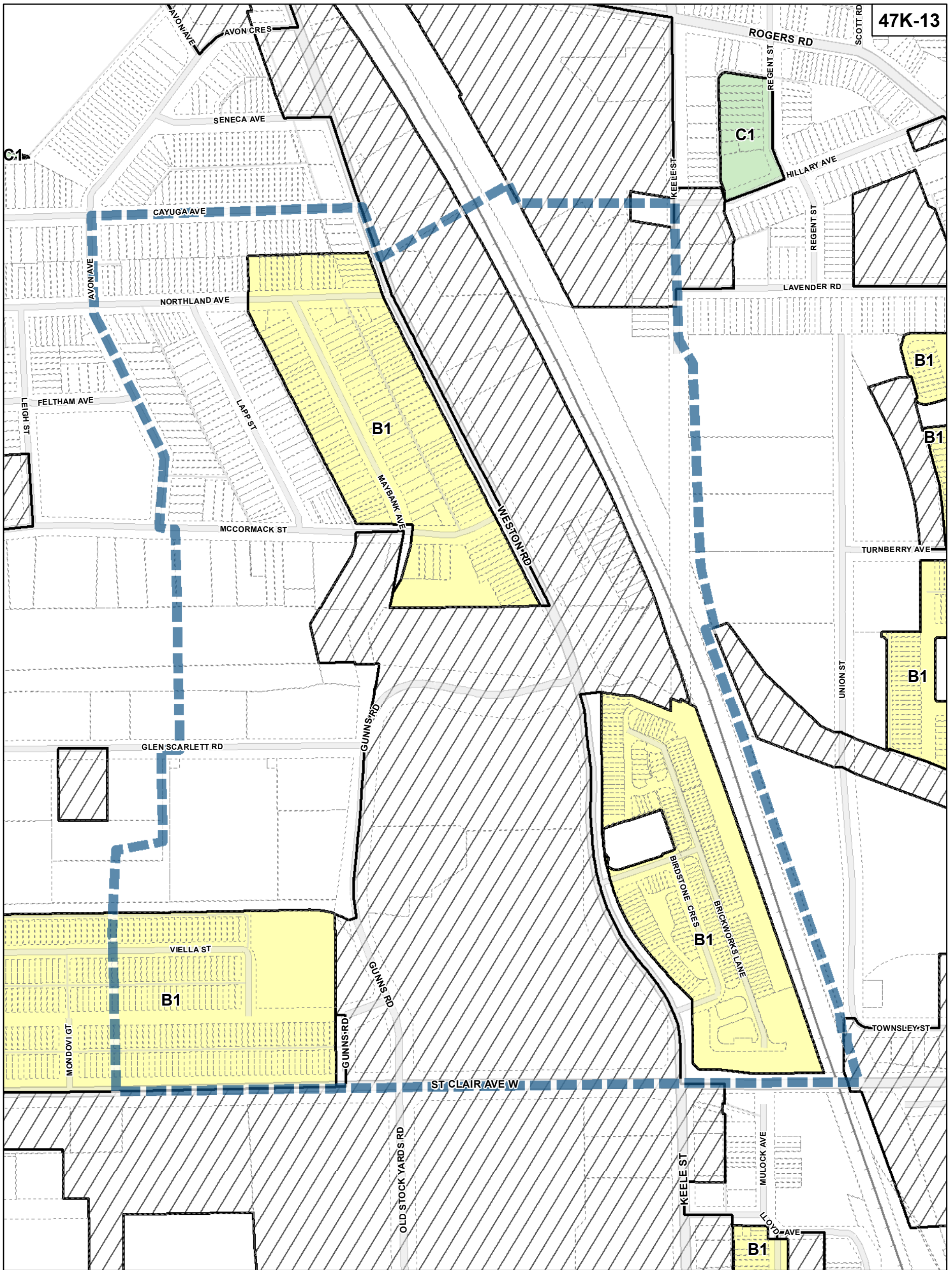
**TORONTO** City Planning

**Rooming House Overlay Map**

**August 2010**

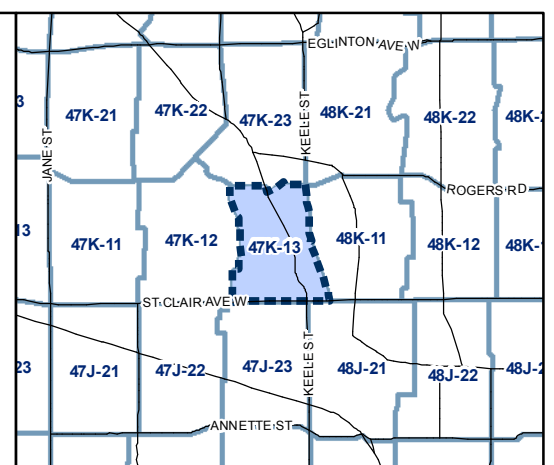
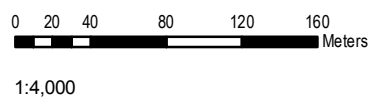
Maps must be read together with Zoning Bylaw text



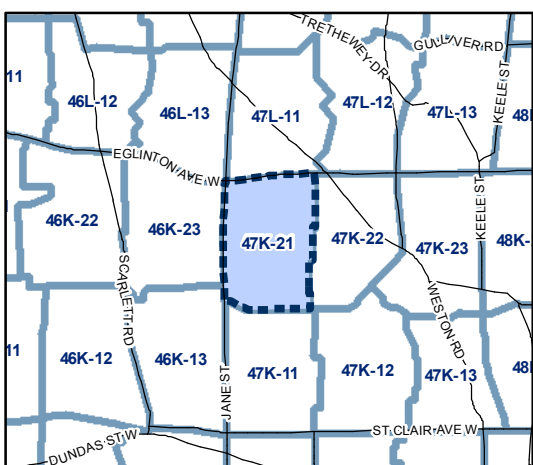
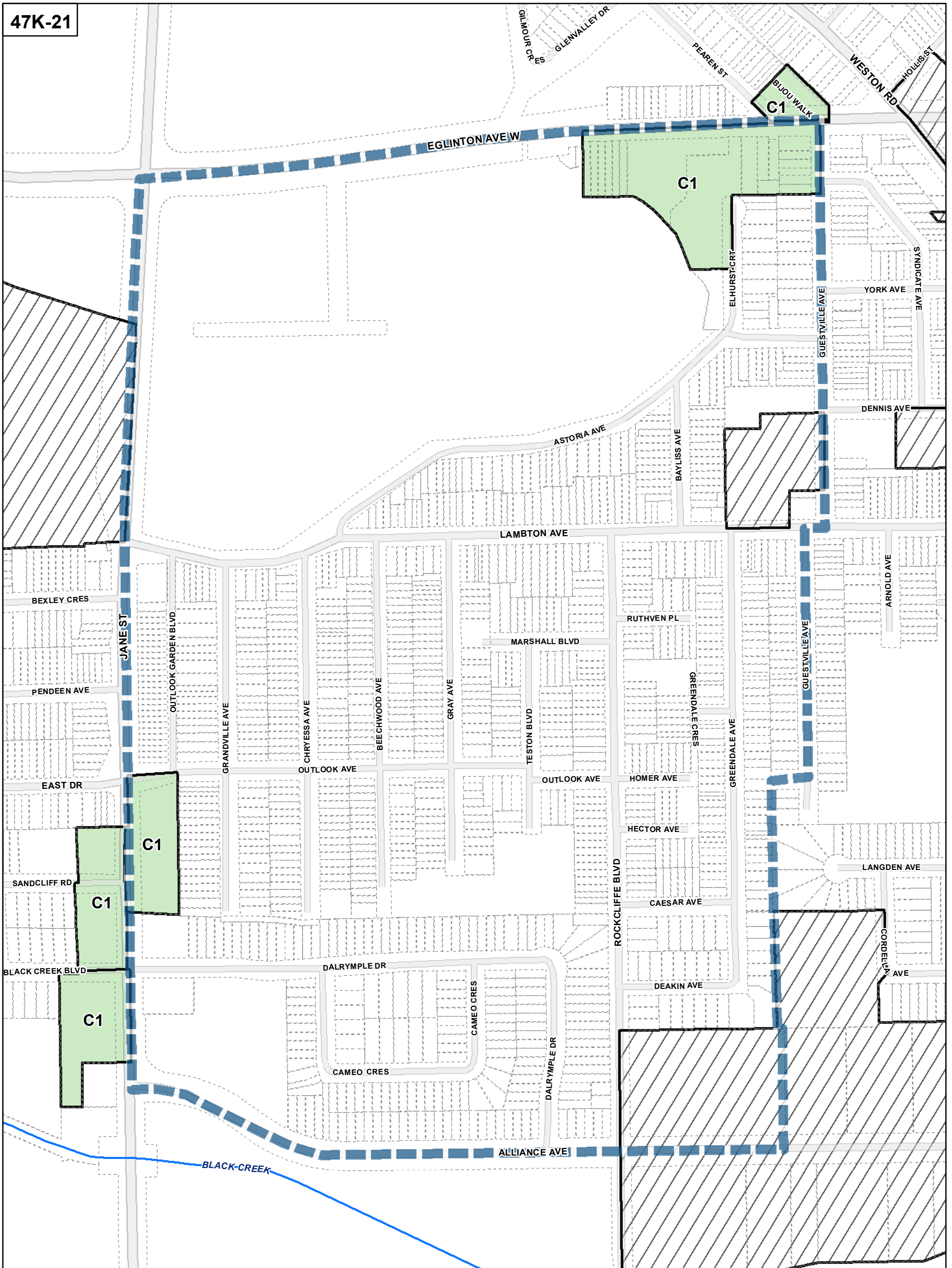


Rooming House Areas

- |    |    |    |                        |
|----|----|----|------------------------|
| A1 | B4 | B8 | Map Sheet Boundary     |
| B1 | B5 | B9 | Properties             |
| B2 | B6 | C1 | Not Part of This Bylaw |
| B3 | B7 |    |                        |

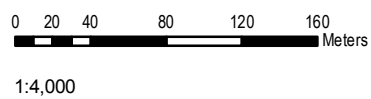


47K-21



**Rooming House Areas**

- |    |    |    |                        |
|----|----|----|------------------------|
| A1 | B4 | B8 | Map Sheet Boundary     |
| B1 | B5 | B9 | Properties             |
| B2 | B6 | C1 | Not Part of this Bylaw |
| B3 | B7 |    |                        |

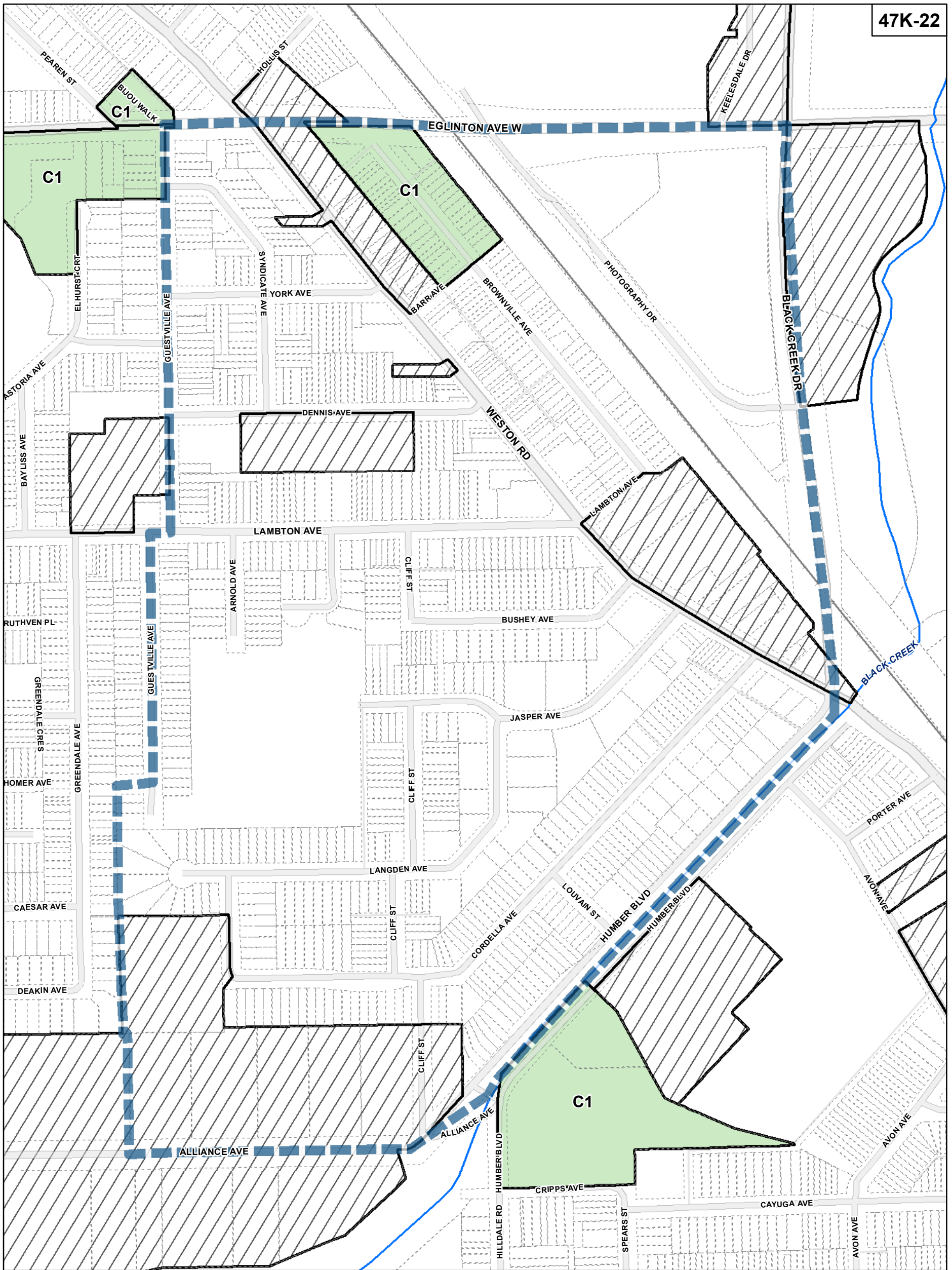


**TORONTO** City Planning

**Rooming House Overlay Map**

**August 2010**

Maps must be read together with Zoning Bylaw text



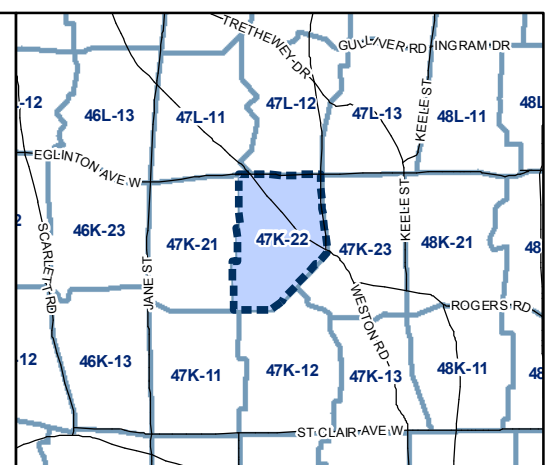
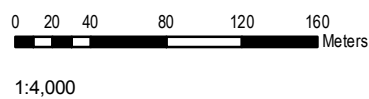
**Rooming House Overlay Map**

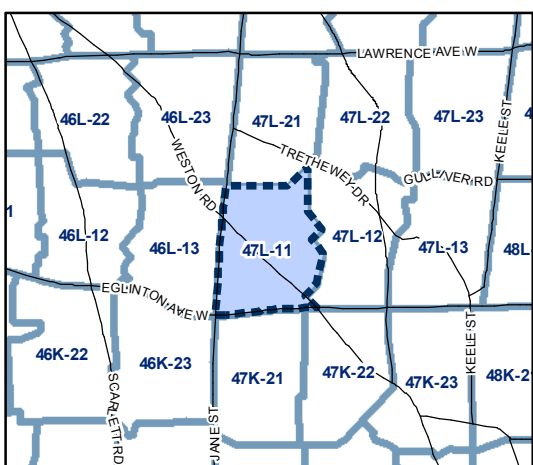
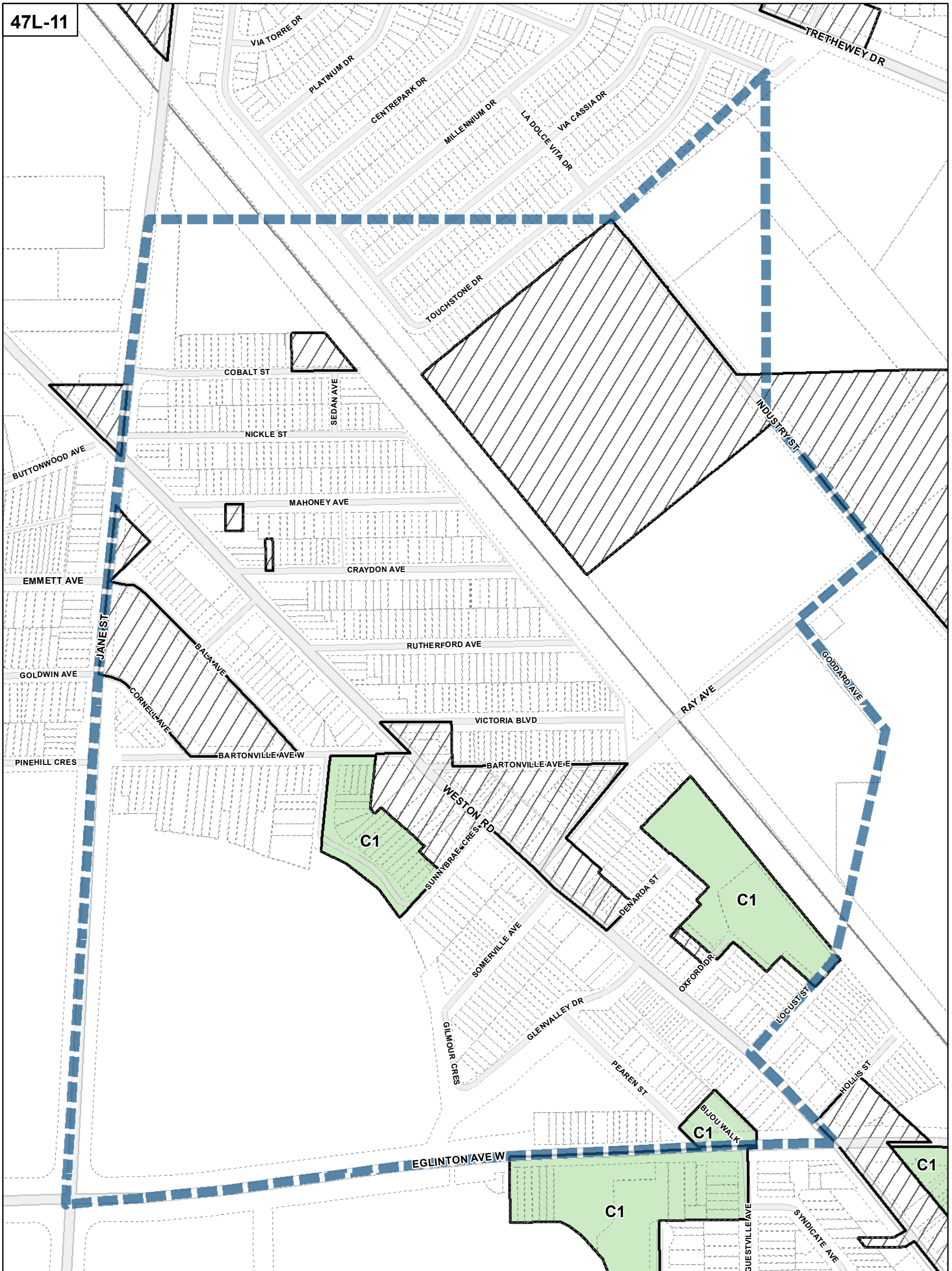
**August 2010**

Maps must be read together with Zoning Bylaw text

**Rooming House Areas**

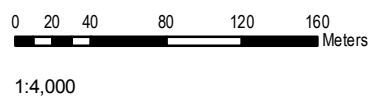
- |    |    |    |                        |
|----|----|----|------------------------|
| A1 | B4 | B8 | Map Sheet Boundary     |
| B1 | B5 | B9 | Properties             |
| B2 | B6 | C1 | Not Part of this Bylaw |
| B3 | B7 |    |                        |





**Rooming House Areas**

- |    |    |    |                        |
|----|----|----|------------------------|
| A1 | B4 | B8 | Map Sheet Boundary     |
| B1 | B5 | B9 | Properties             |
| B2 | B6 | C1 | Not Part of this Bylaw |
| B3 | B7 |    |                        |

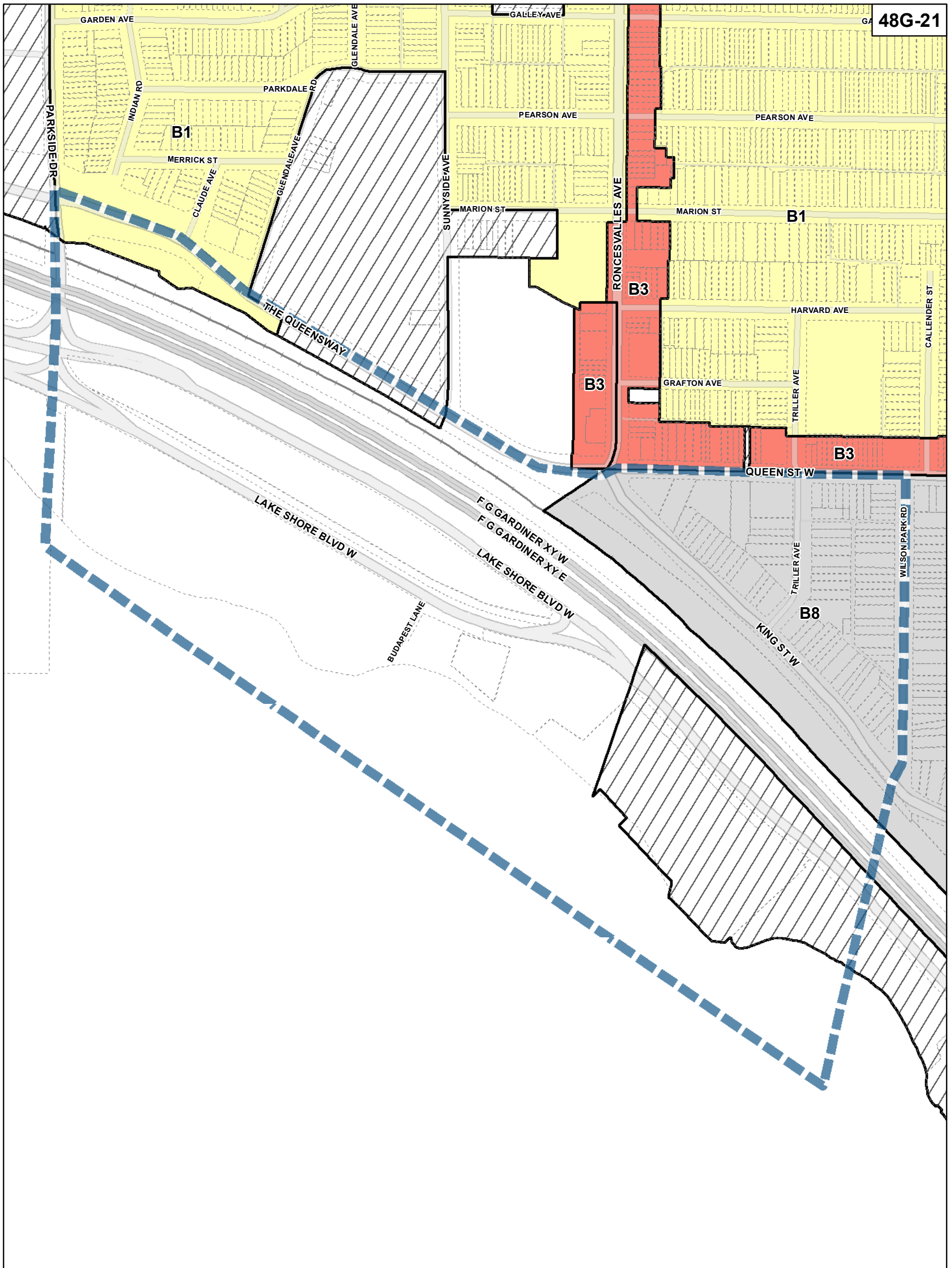


**TORONTO** City Planning

**Rooming House Overlay Map**

**August 2010**

Maps must be read together with Zoning Bylaw text



48G-21

**TORONTO City Planning**

*Rooming House Overlay Map*

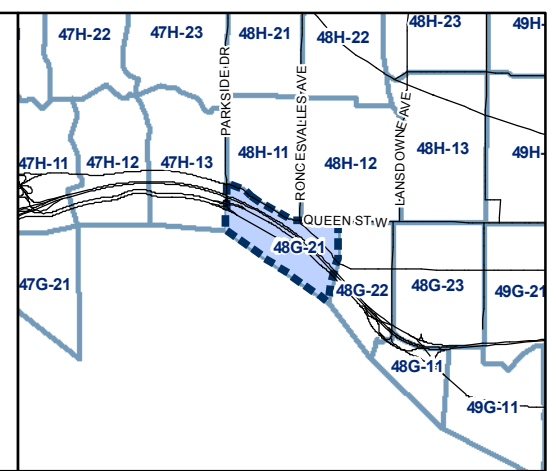
**August 2010**  
 Maps must be read together with Zoning Bylaw text

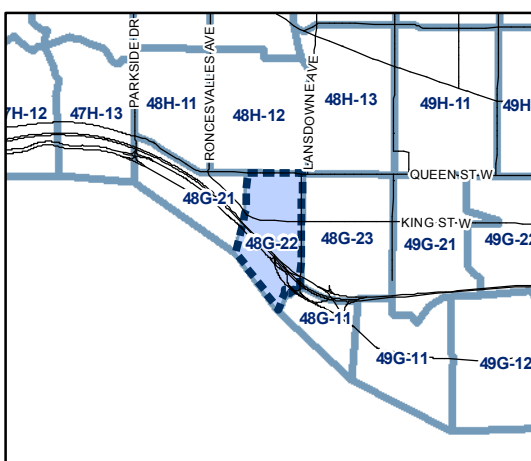
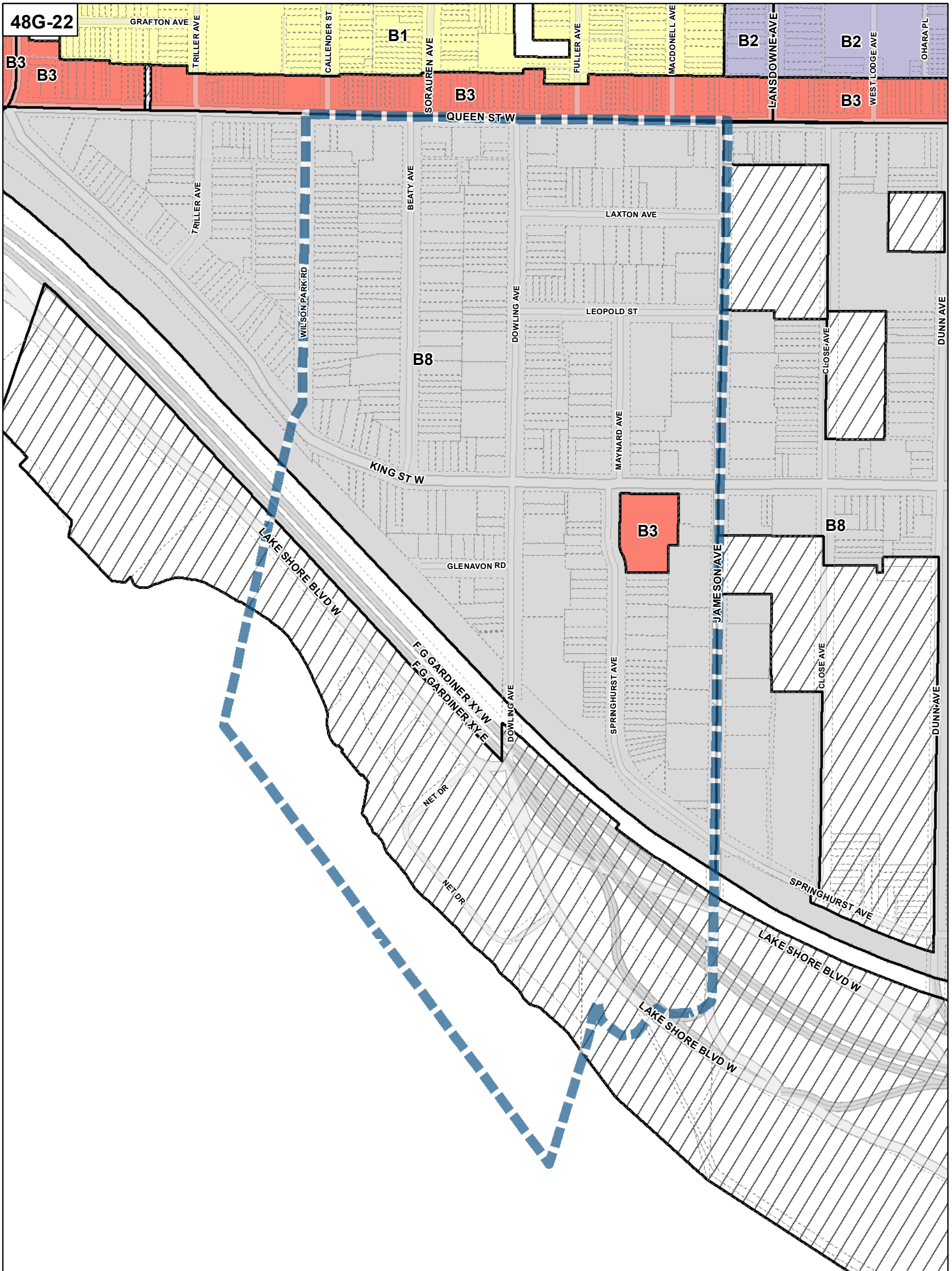
**Rooming House Areas**

A1	B4	B8	Map Sheet Boundary
B1	B5	B9	Properties
B2	B6	C1	Not Part of this Bylaw
B3	B7		

0 20 40 80 120 160 Meters

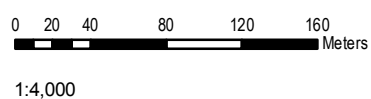
1:4,000





**Rooming House Areas**

- |    |    |    |                        |
|----|----|----|------------------------|
| A1 | B4 | B8 | Map Sheet Boundary     |
| B1 | B5 | B9 | Properties             |
| B2 | B6 | C1 | Not Part of this Bylaw |
| B3 | B7 |    |                        |



**TORONTO** City Planning

**Rooming House Overlay Map**

**August 2010**

Maps must be read together with Zoning Bylaw text



**Toronto City Planning**

**Rooming House Overlay Map**

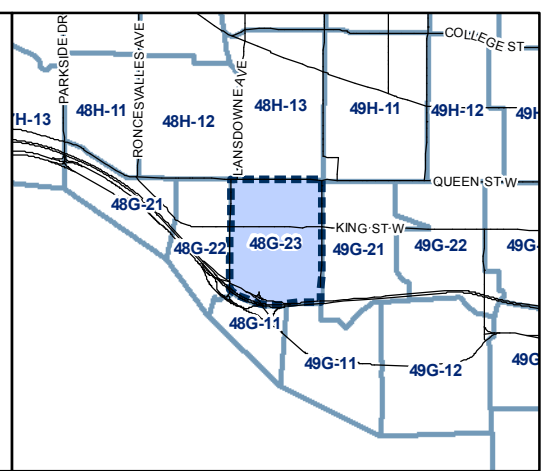
**August 2010**  
 Maps must be read together with Zoning Bylaw text

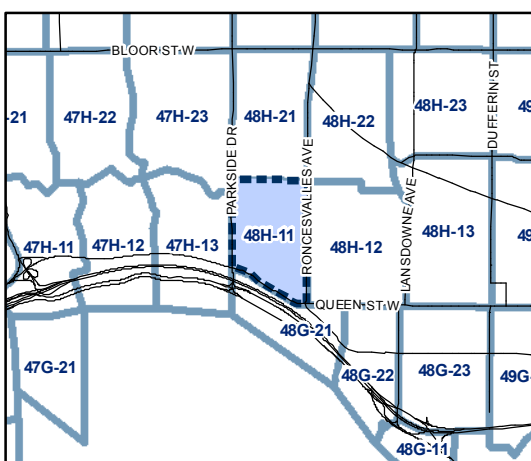
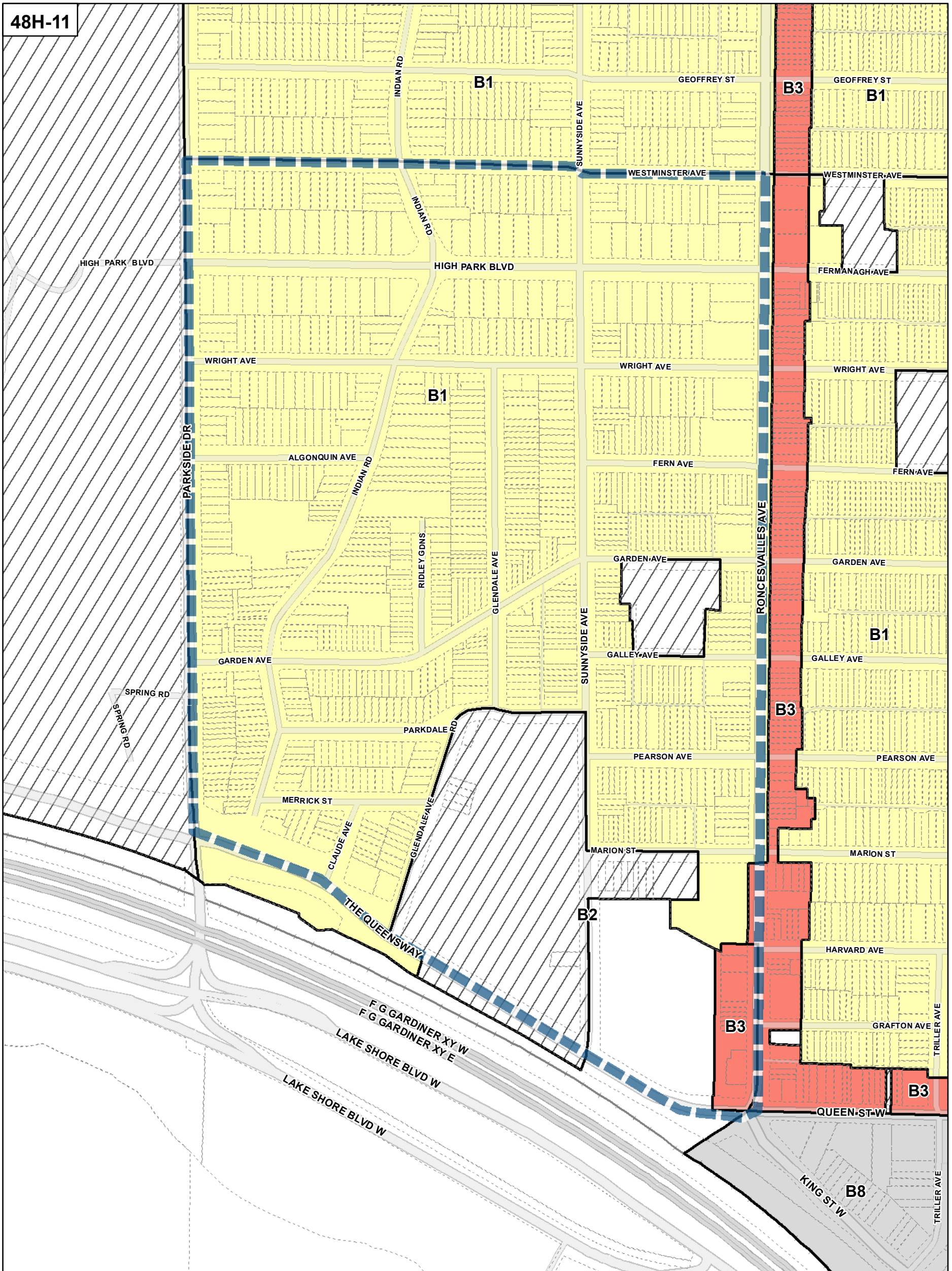
**Rooming House Areas**

A1	B4	B8	Map Sheet Boundary
B1	B5	B9	Properties
B2	B6	C1	Not Part of this Bylaw
B3	B7		

0 20 40 80 120 160 Meters

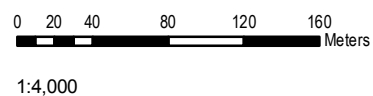
1:4,000





**Rooming House Areas**

- |    |    |    |                        |
|----|----|----|------------------------|
| A1 | B4 | B8 | Map Sheet Boundary     |
| B1 | B5 | B9 | Properties             |
| B2 | B6 | C1 | Not Part of this Bylaw |
| B3 | B7 |    |                        |



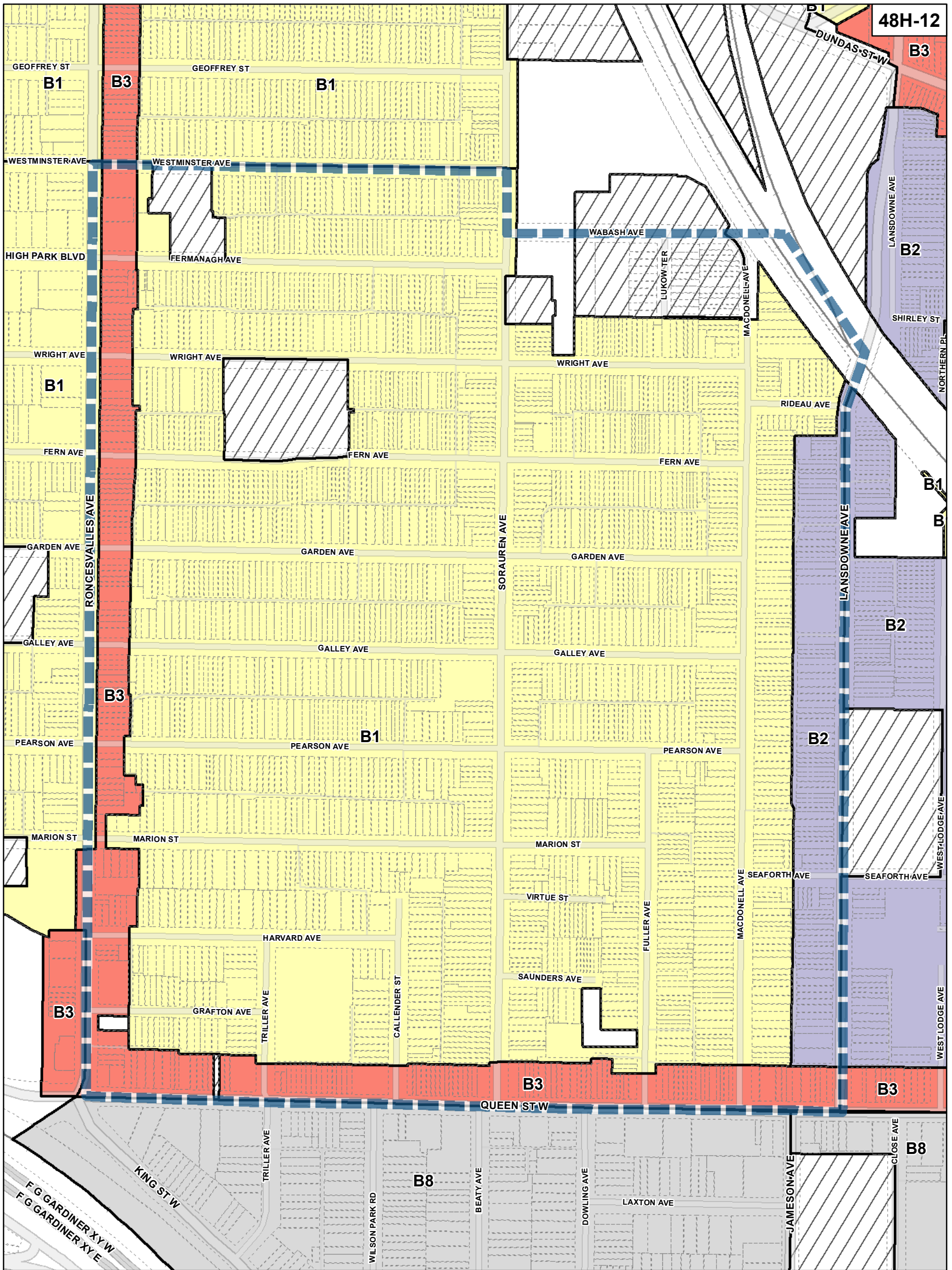
**TORONTO** City Planning

**Rooming House Overlay Map**

**August 2010**

Maps must be read together with Zoning Bylaw text





**Toronto City Planning**

**Rooming House Overlay Map**

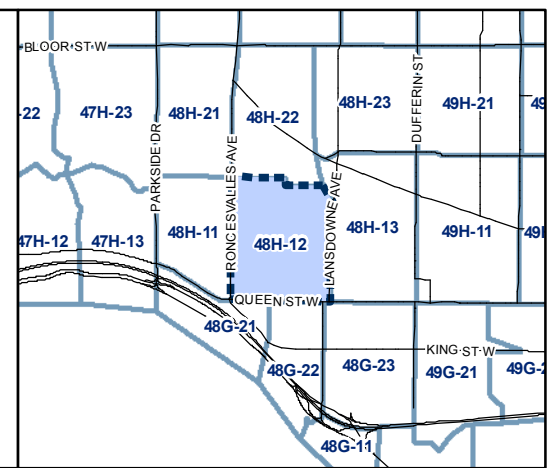
August 2010  
 Maps must be read together with Zoning Bylaw text

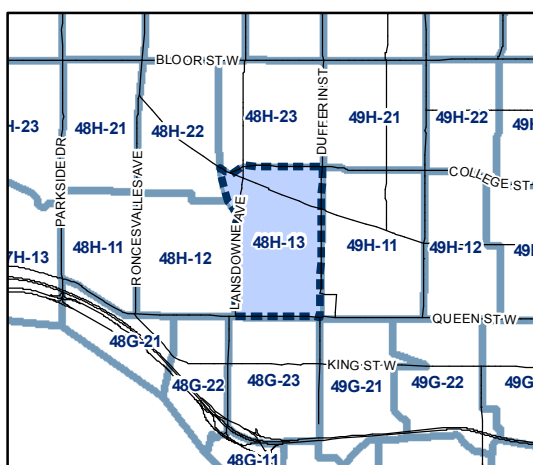
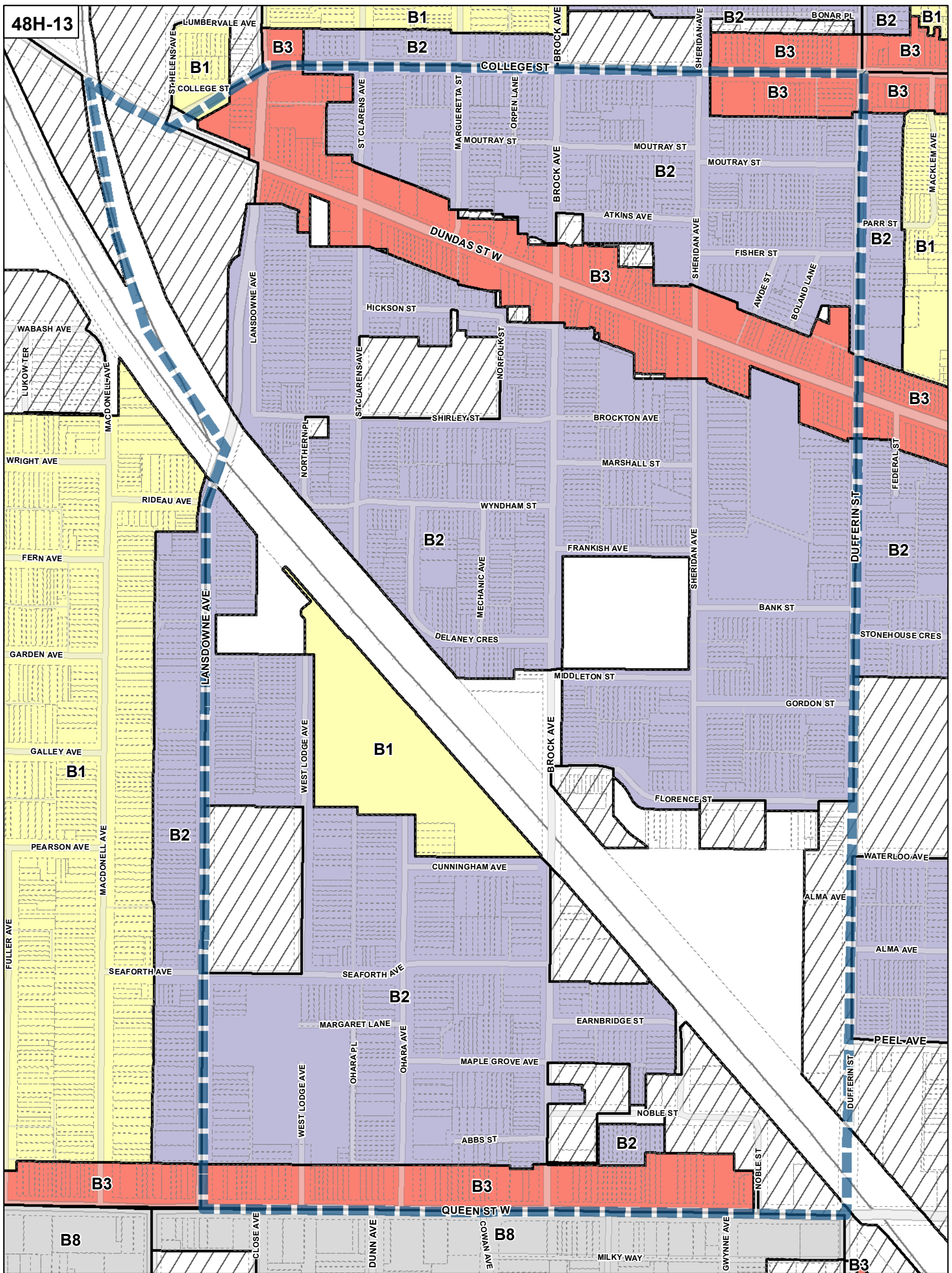
**Rooming House Areas**

A1	B4	B8	Map Sheet Boundary
B1	B5	B9	Properties
B2	B6	C1	Not Part of this Bylaw
B3	B7		

0 20 40 80 120 160 Meters

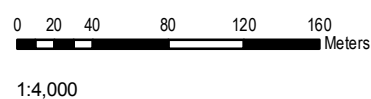
1:4,000





**Rooming House Areas**

- |    |    |    |                        |
|----|----|----|------------------------|
| A1 | B4 | B8 | Map Sheet Boundary     |
| B1 | B5 | B9 | Properties             |
| B2 | B6 | C1 | Not Part of this Bylaw |
| B3 | B7 |    |                        |

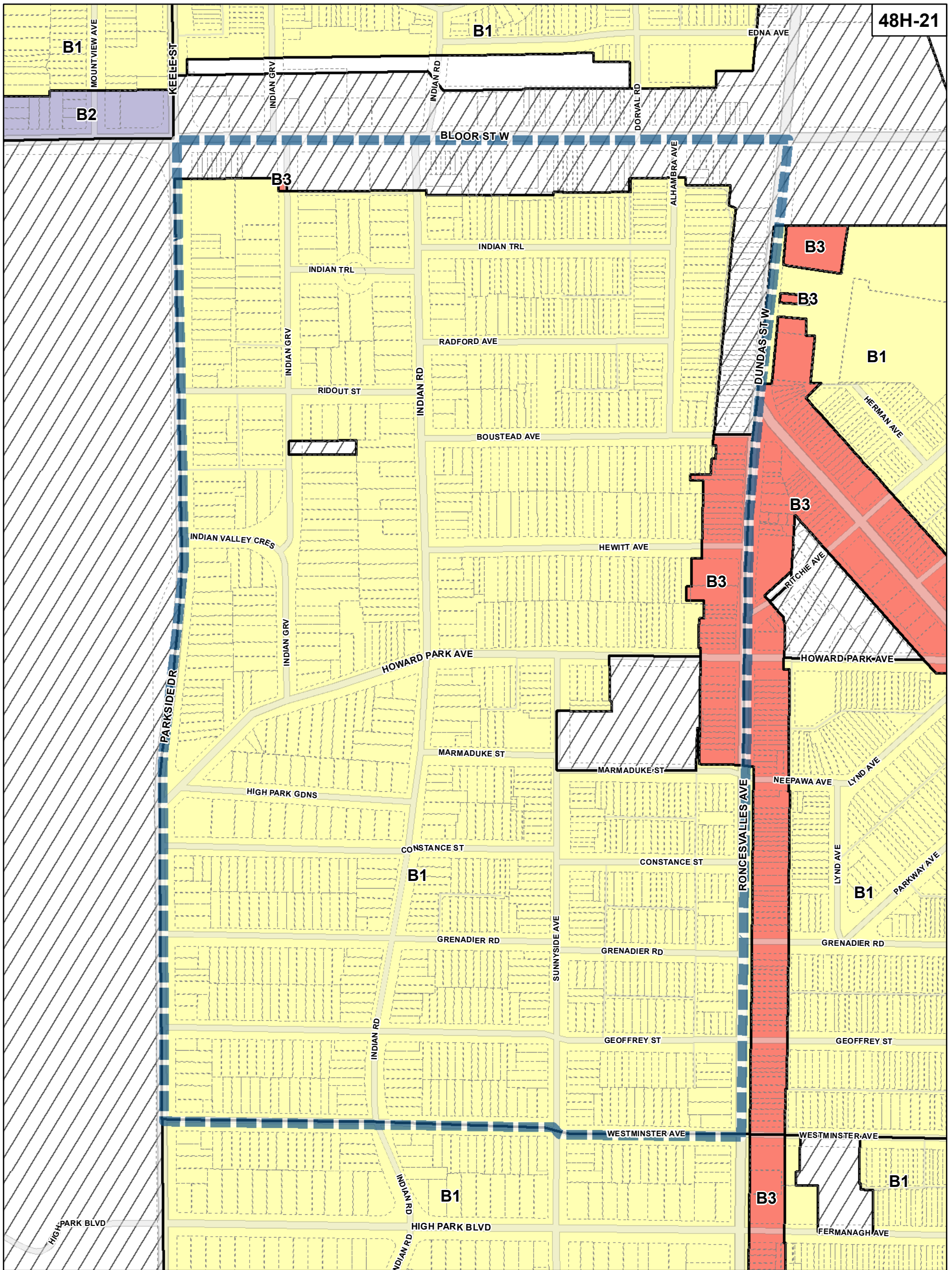


**TORONTO** City Planning

**Rooming House Overlay Map**

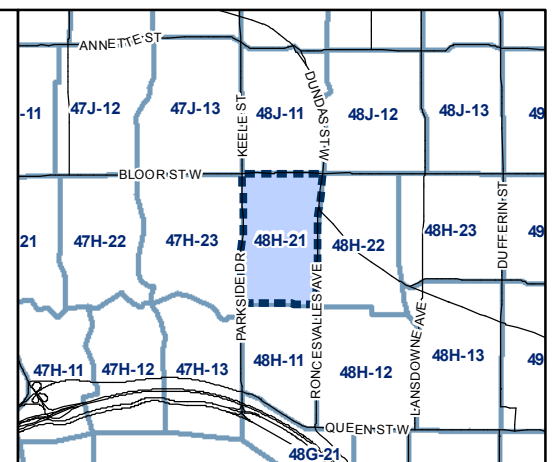
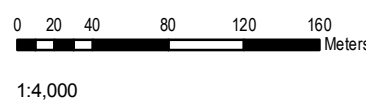
**August 2010**

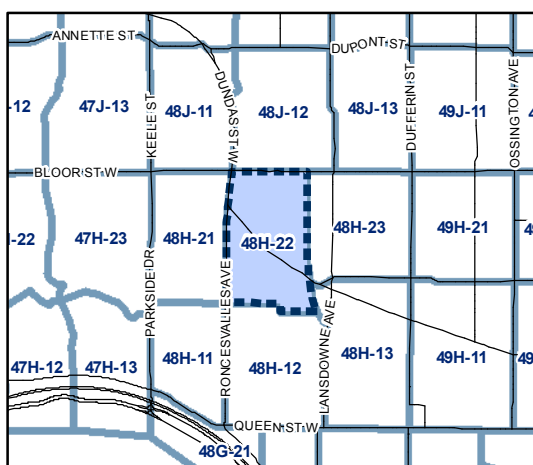
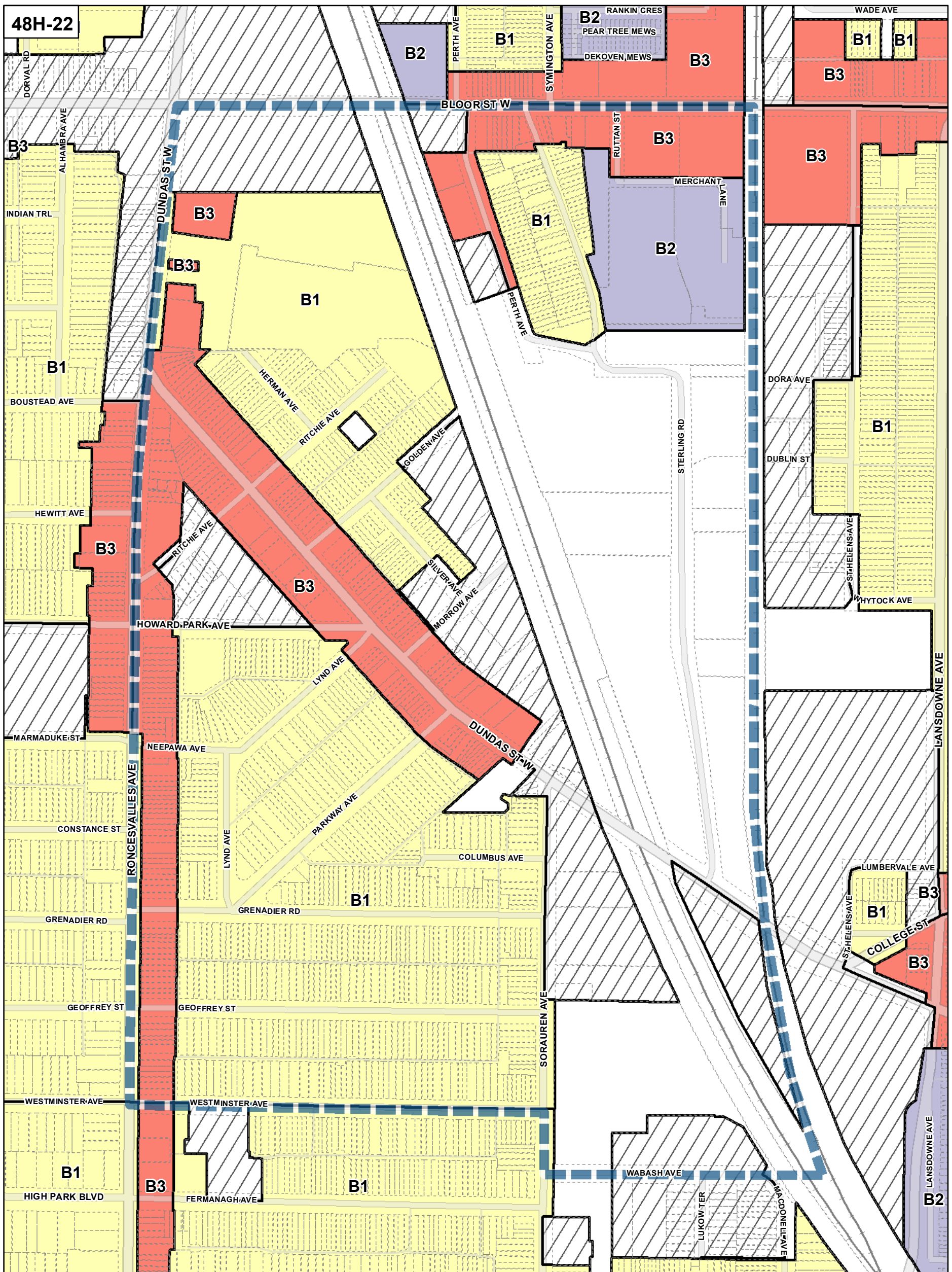
Maps must be read together with Zoning Bylaw text



**Rooming House Areas**

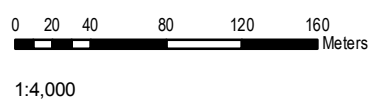
- |    |    |    |                        |
|----|----|----|------------------------|
| A1 | B4 | B8 | Map Sheet Boundary     |
| B1 | B5 | B9 | Properties             |
| B2 | B6 | C1 | Not Part of This Bylaw |
| B3 | B7 |    |                        |





**Rooming House Areas**

- A1
- B4
- B8
- Map Sheet Boundary
- B1
- B5
- B9
- Properties
- B2
- B6
- C1
- Not Part of this Bylaw
- B3
- B7

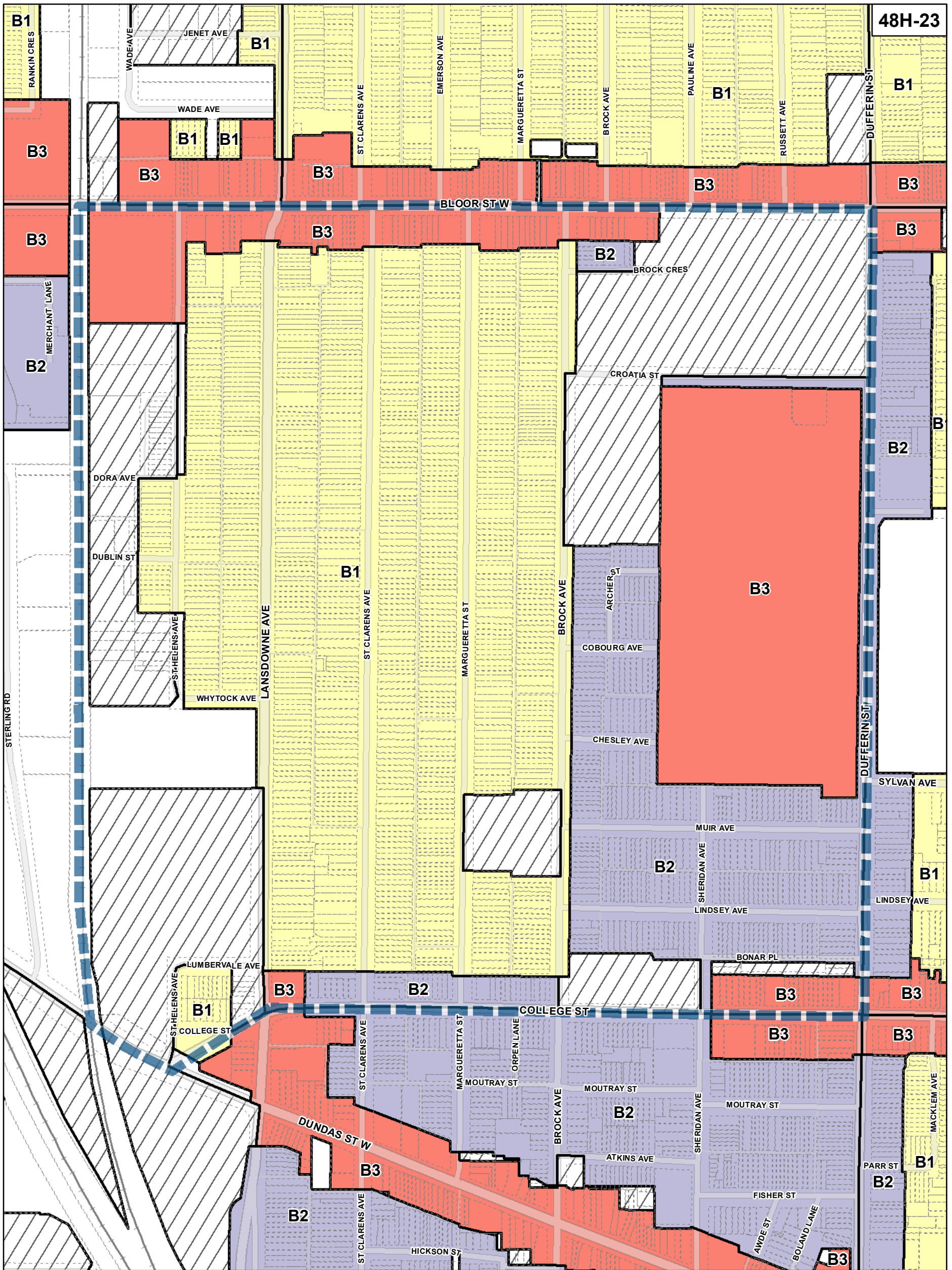


**TORONTO** City Planning

**Rooming House Overlay Map**

**August 2010**

Maps must be read together with Zoning Bylaw text



**Toronto City Planning**

**Rooming House Overlay Map**

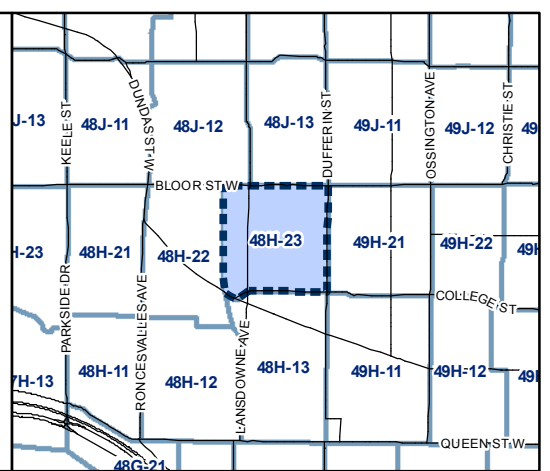
**August 2010**  
Maps must be read together with Zoning Bylaw text

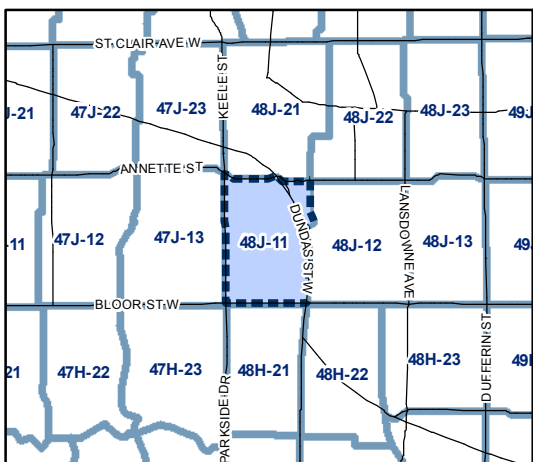
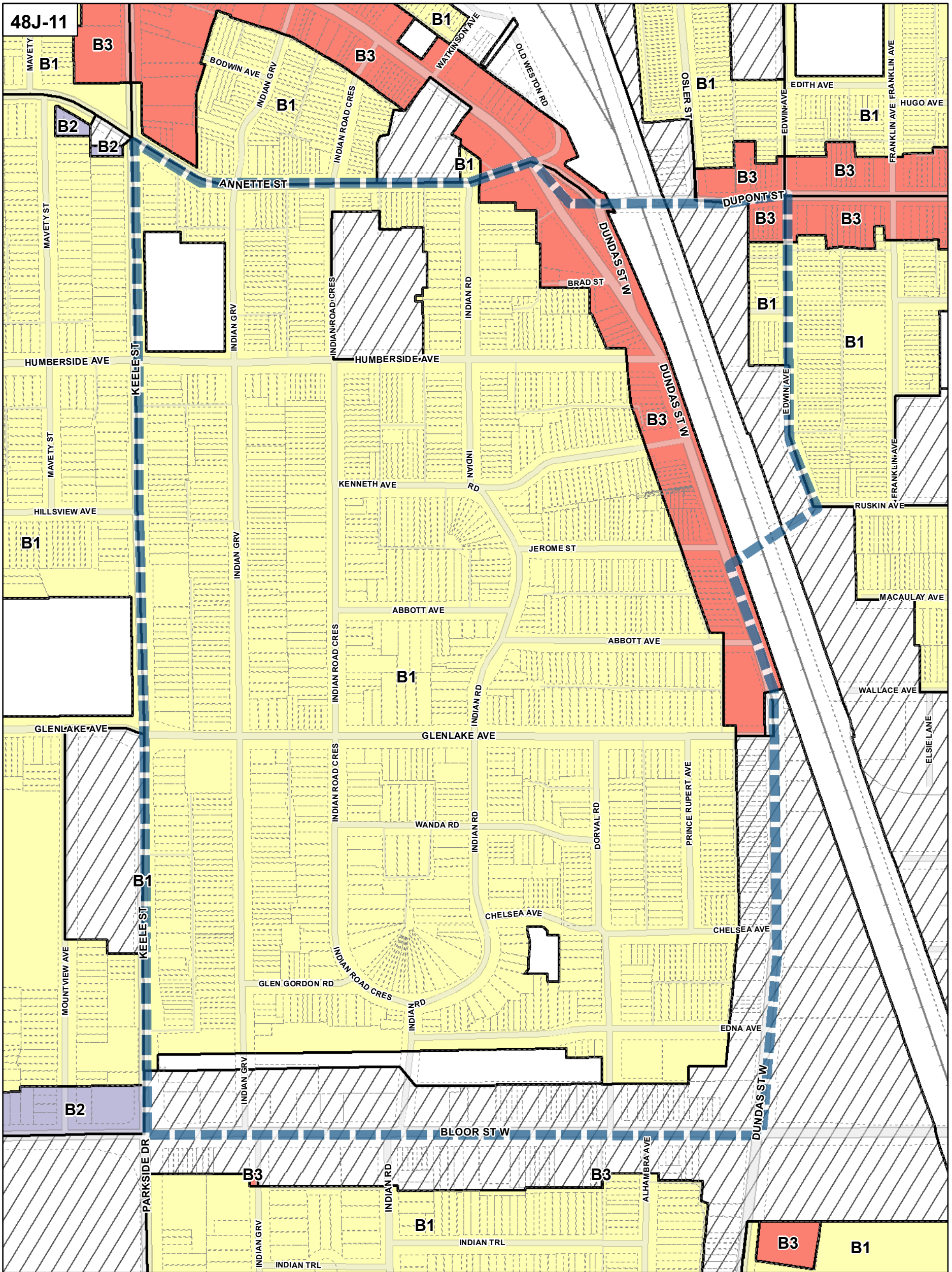
**Rooming House Areas**

A1	B4	B8	Map Sheet Boundary
B1	B5	B9	Properties
B2	B6	C1	Not Part of This Bylaw
B3	B7		

0 20 40 80 120 160 Meters

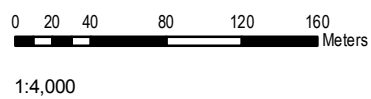
1:4,000





**Rooming House Areas**

- |    |    |    |                        |
|----|----|----|------------------------|
| A1 | B4 | B8 | Map Sheet Boundary     |
| B1 | B5 | B9 | Properties             |
| B2 | B6 | C1 | Not Part of this Bylaw |
| B3 | B7 |    |                        |

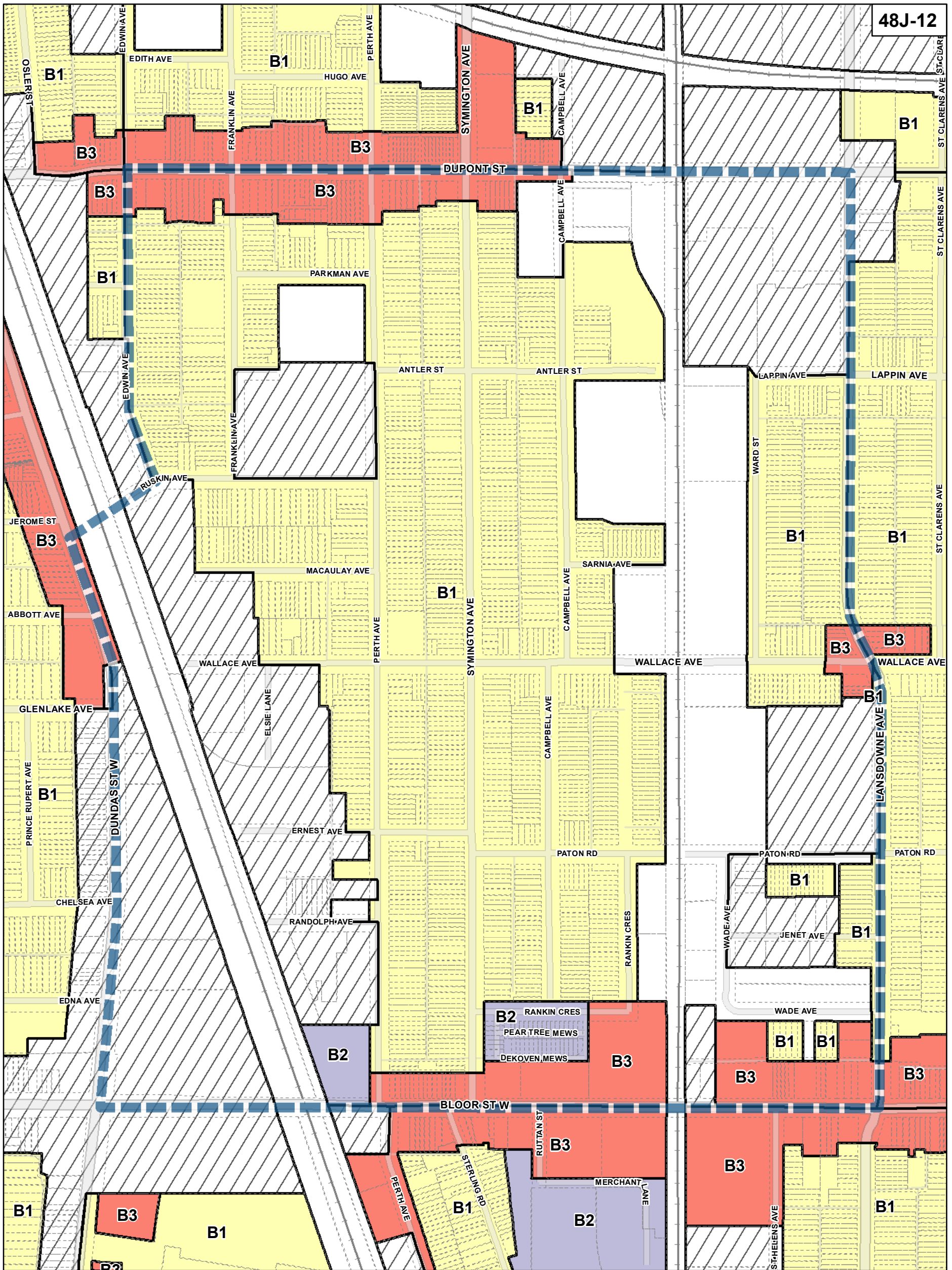


**TORONTO** City Planning

**Rooming House Overlay Map**

**August 2010**

Maps must be read together with Zoning Bylaw text



**Toronto City Planning**

**Rooming House Overlay Map**

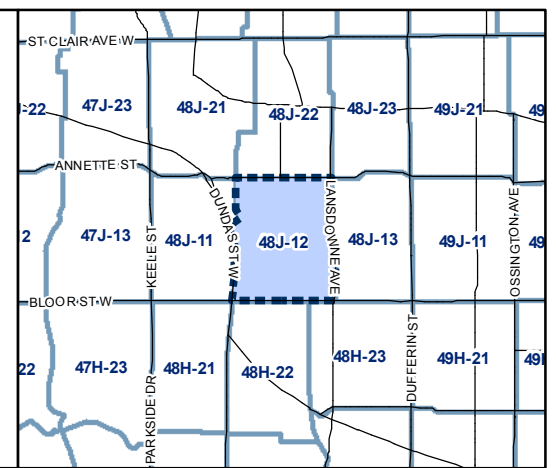
August 2010  
 Maps must be read together with Zoning Bylaw text

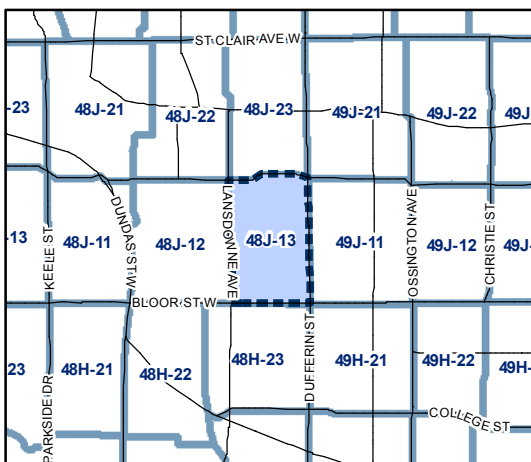
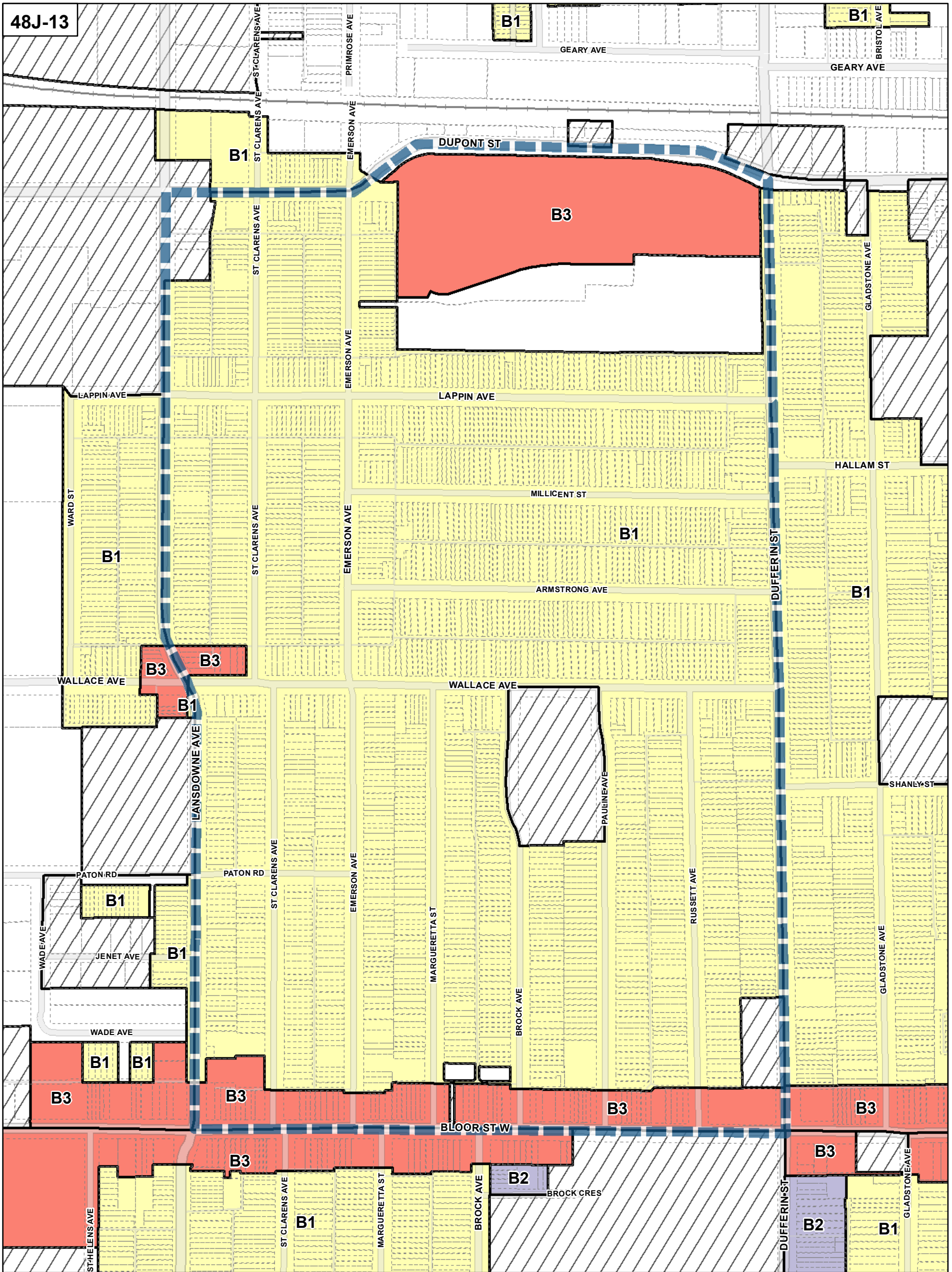
**Rooming House Areas**

A1	B4	B8	Map Sheet Boundary
B1	B5	B9	
B2	B6	C1	Not Part of This Bylaw
B3	B7		

0 20 40 80 120 160 Meters

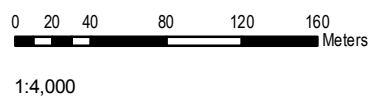
1:4,000





**Rooming House Areas**

- |    |    |    |                        |
|----|----|----|------------------------|
| A1 | B4 | B8 | Map Sheet Boundary     |
| B1 | B5 | B9 | Properties             |
| B2 | B6 | C1 | Not Part of this Bylaw |
| B3 | B7 |    |                        |



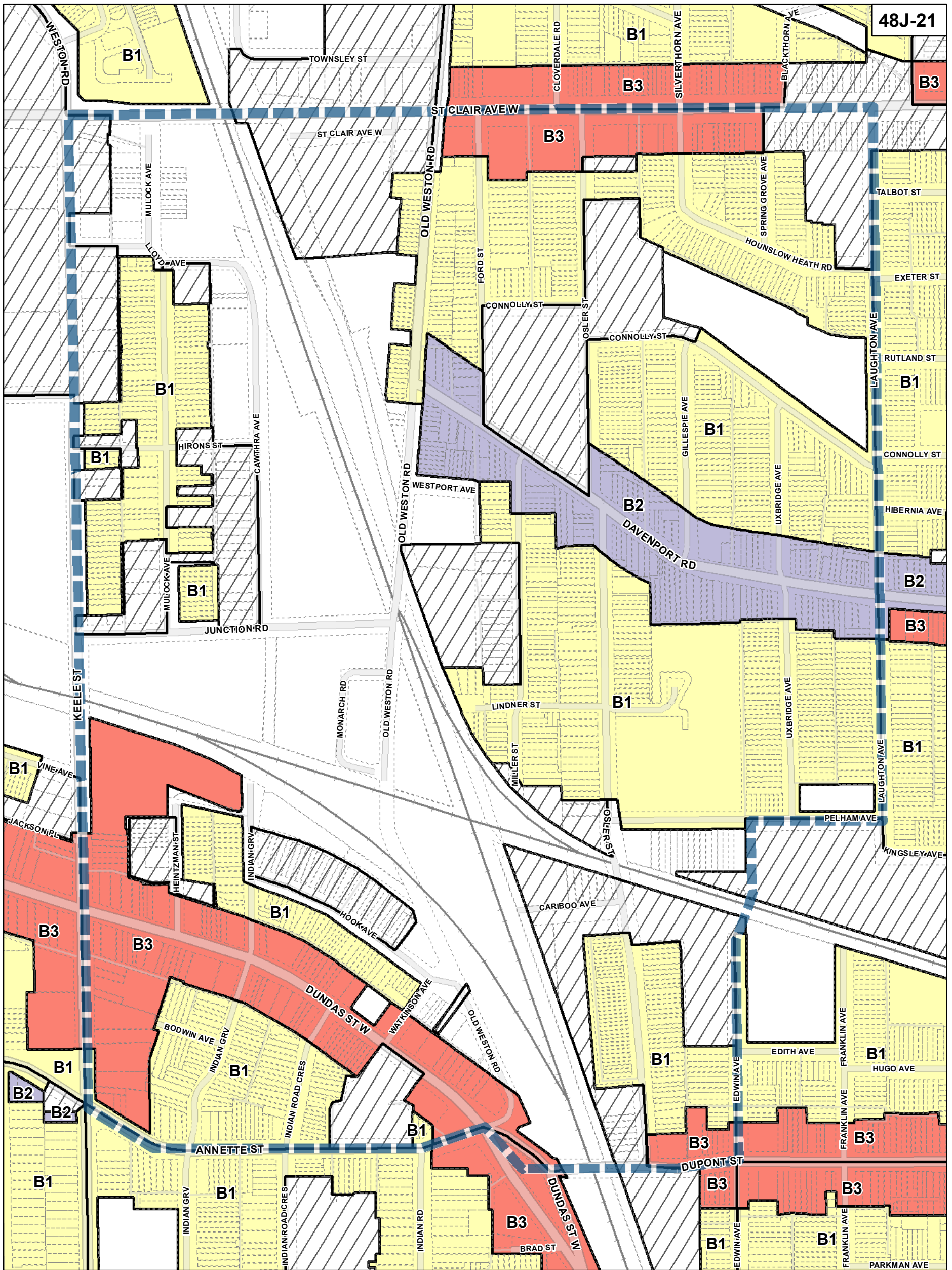
**TORONTO** City Planning

**Rooming House Overlay Map**

**August 2010**

Maps must be read together with Zoning Bylaw text

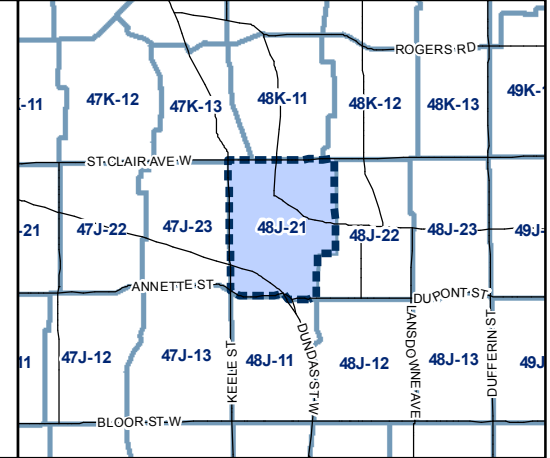
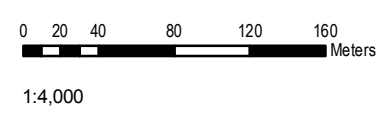


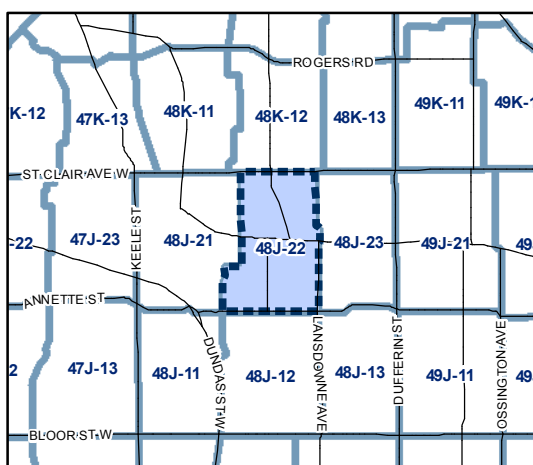
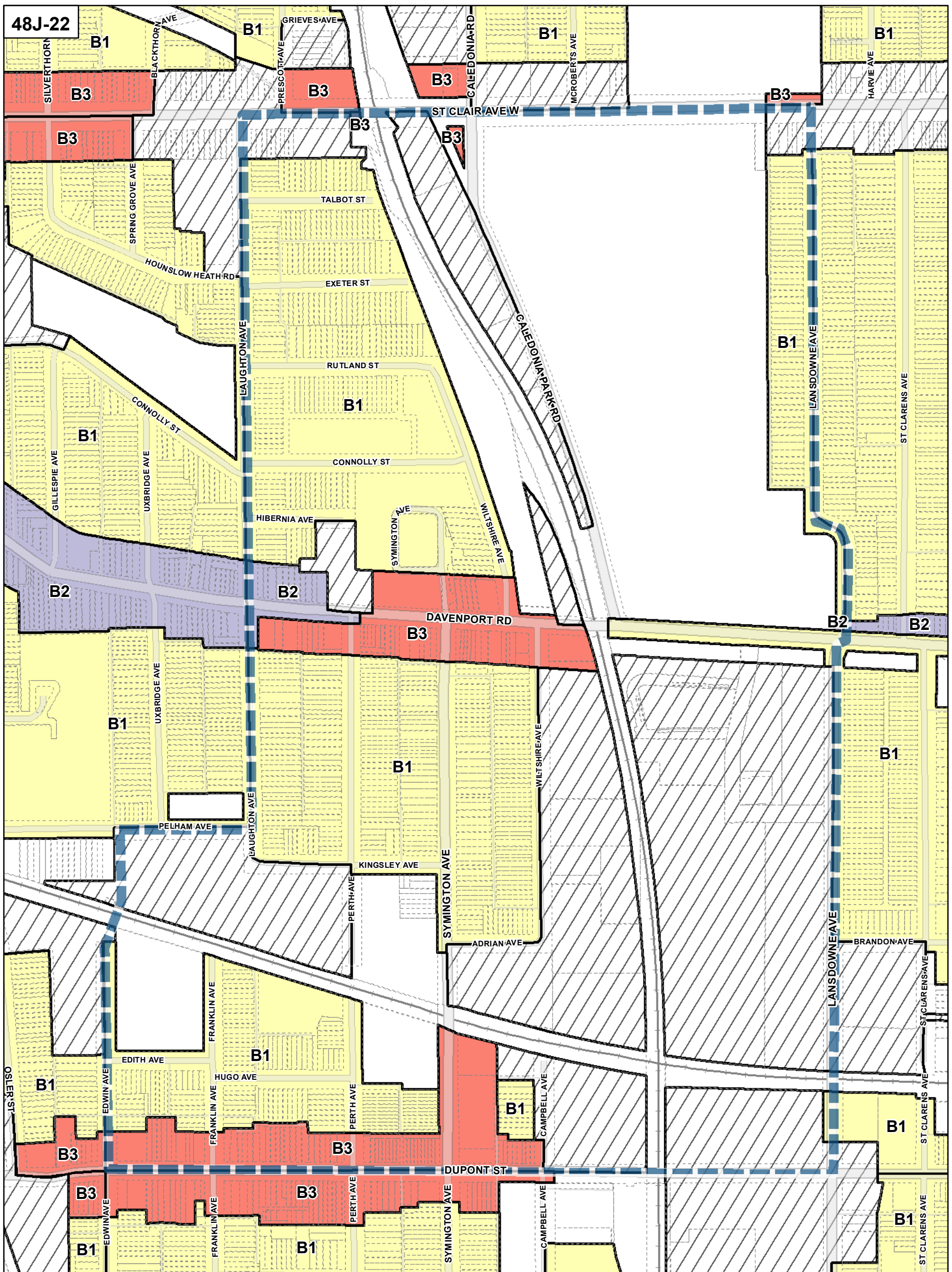


**Rooming House Overlay Map**

**August 2010**  
 Maps must be read together with Zoning Bylaw text

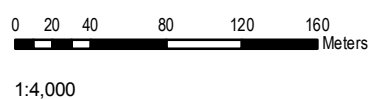
- Rooming House Areas**
- B1
  - B2
  - B3
  - B4
  - B5
  - B6
  - B7
  - B8
  - B9
  - C1
  - Map Sheet Boundary
  - Properties
  - Not Part of this Bylaw





**Rooming House Areas**

- |    |    |    |                        |
|----|----|----|------------------------|
| A1 | B4 | B8 | Map Sheet Boundary     |
| B1 | B5 | B9 | Properties             |
| B2 | B6 | C1 | Not Part of this Bylaw |
| B3 | B7 |    |                        |

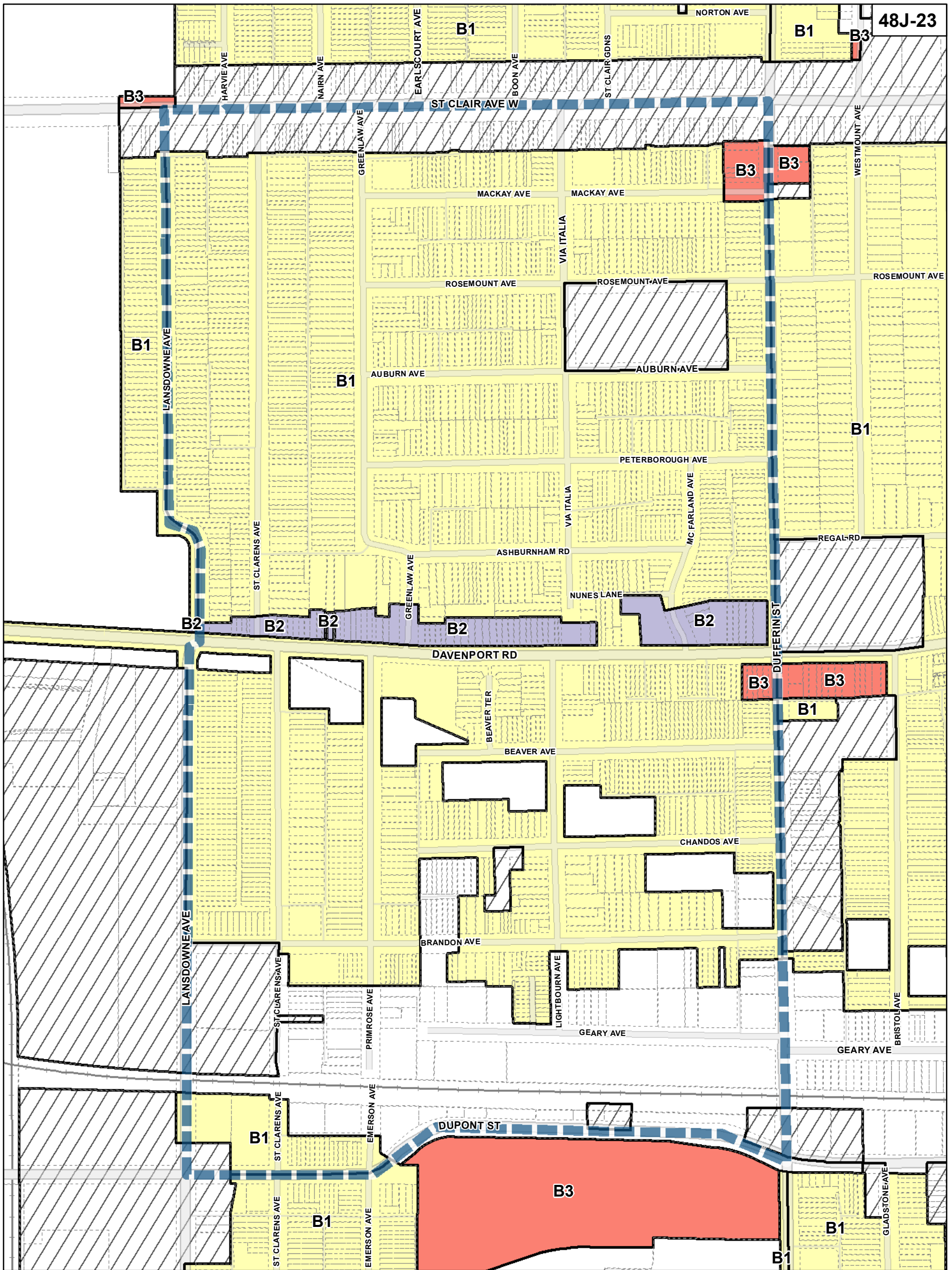


**TORONTO** City Planning

**Rooming House Overlay Map**

**August 2010**

Maps must be read together with Zoning Bylaw text



**Toronto City Planning**

**Rooming House Overlay Map**

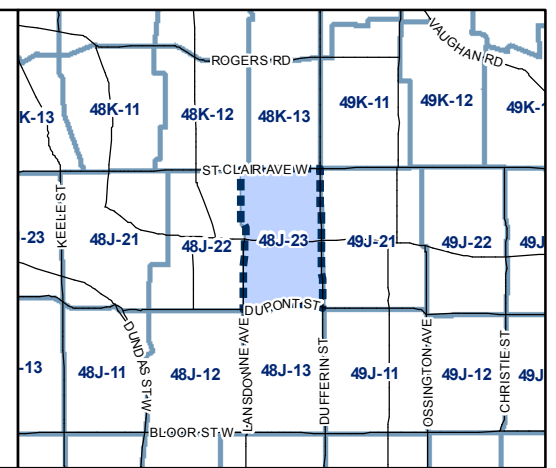
**August 2010**  
 Maps must be read together with Zoning Bylaw text

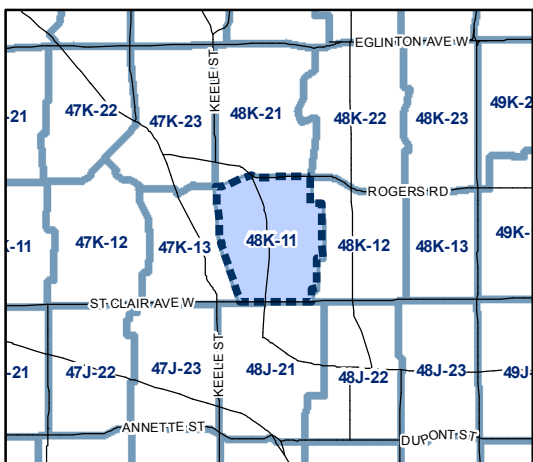
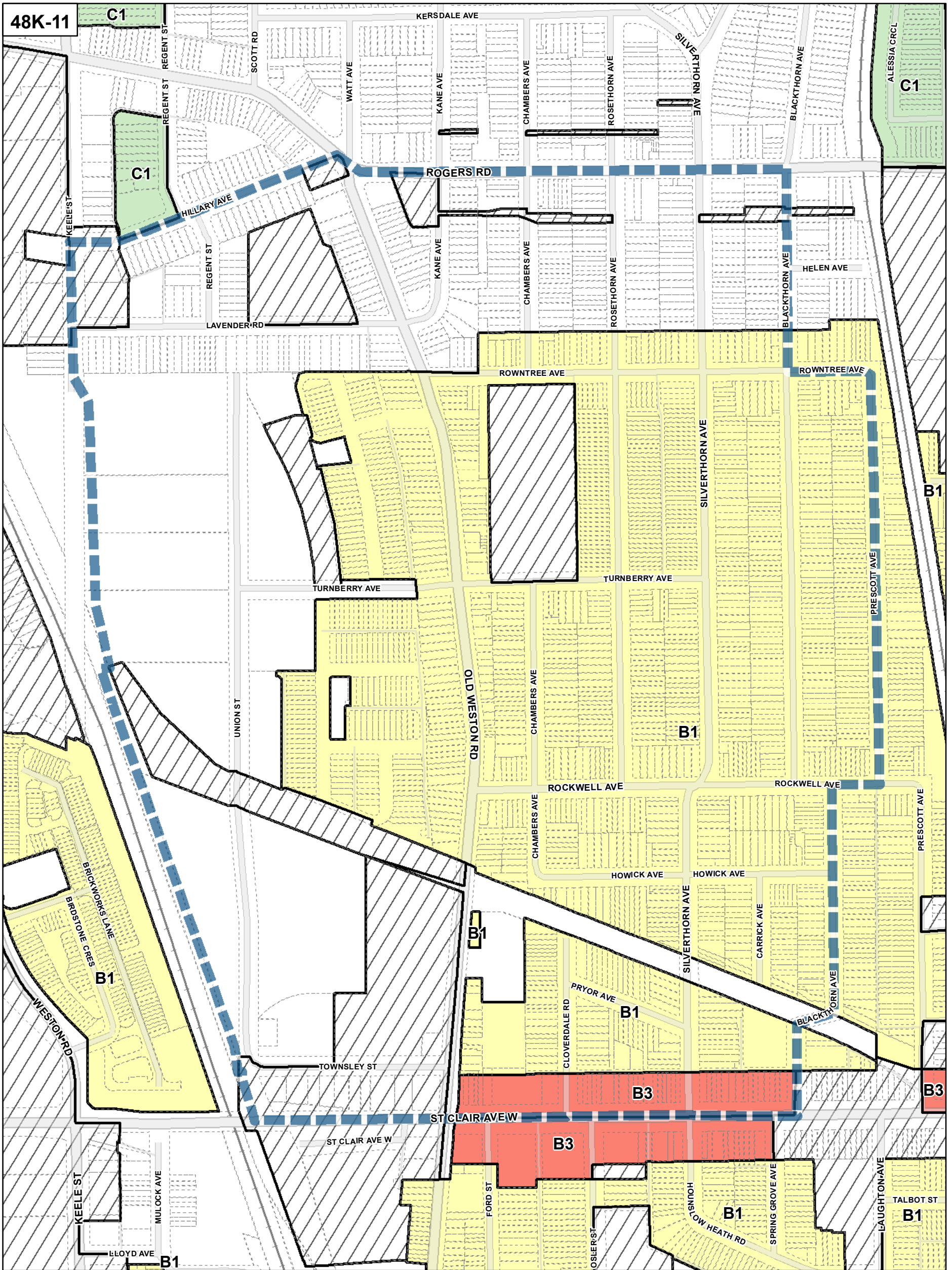
**Rooming House Areas**

A1	B4	B8	Map Sheet Boundary
B1	B5	B9	Properties
B2	B6	C1	Not Part of this Bylaw
B3	B7		

0 20 40 80 120 160 Meters

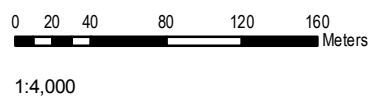
1:4,000





**Rooming House Areas**

- |    |    |    |                        |
|----|----|----|------------------------|
| A1 | B4 | B8 | Map Sheet Boundary     |
| B1 | B5 | B9 | Properties             |
| B2 | B6 | C1 | Not Part of this Bylaw |
| B3 | B7 |    |                        |



**TORONTO** City Planning

**Rooming House Overlay Map**

**August 2010**  
Maps must be read together with Zoning Bylaw text