

Toronto City Planning

Rooming House Overlay Map

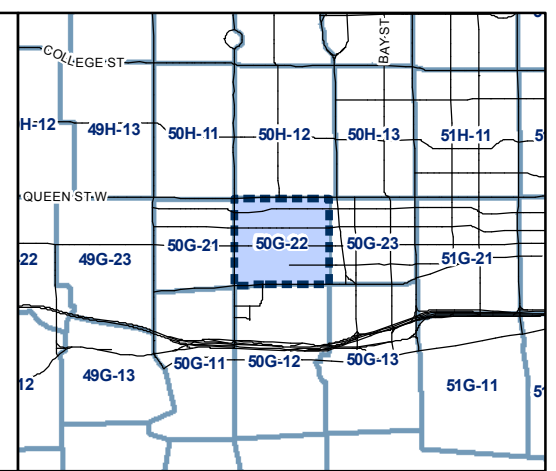
August 2010
Maps must be read together with Zoning Bylaw text

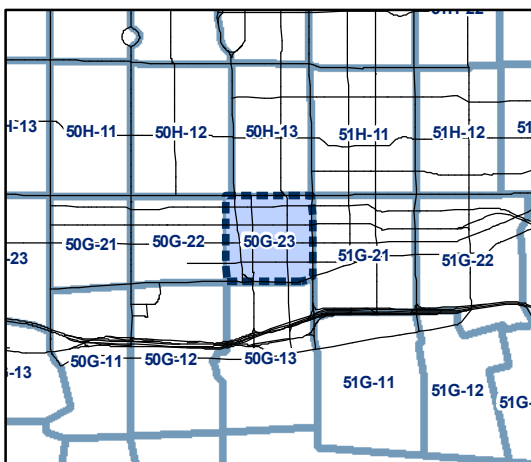
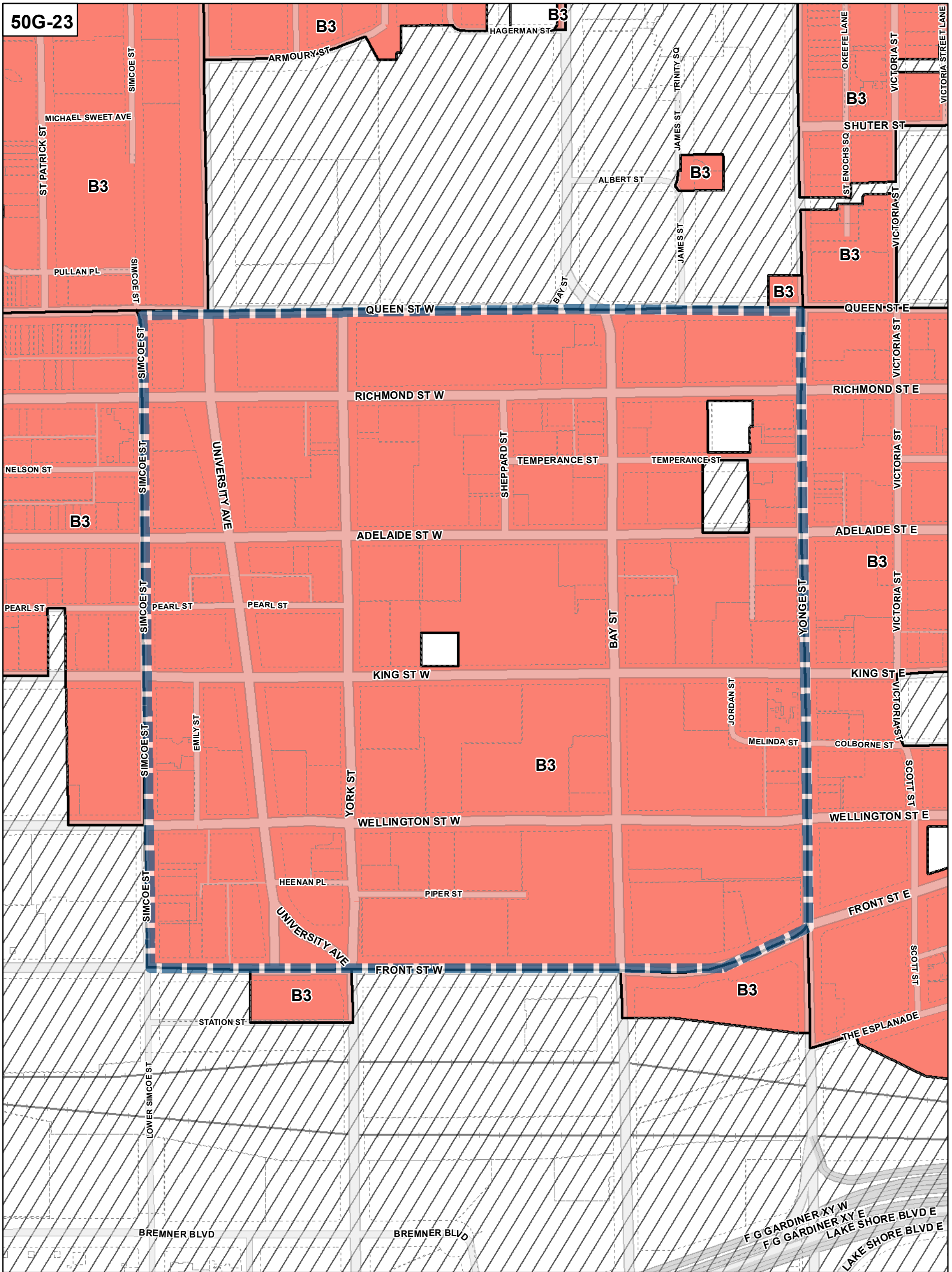
Rooming House Areas

A1	B4	B8	Map Sheet Boundary
B1	B5	B9	Properties
B2	B6	C1	Not Part of This Bylaw
B3	B7		

0 20 40 80 120 160 Meters

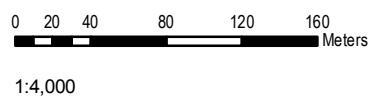
1:4,000





Rooming House Areas

- | | | | |
|----|----|----|------------------------|
| A1 | B4 | B8 | Map Sheet Boundary |
| B1 | B5 | B9 | Properties |
| B2 | B6 | C1 | Not Part of this Bylaw |
| B3 | B7 | | |

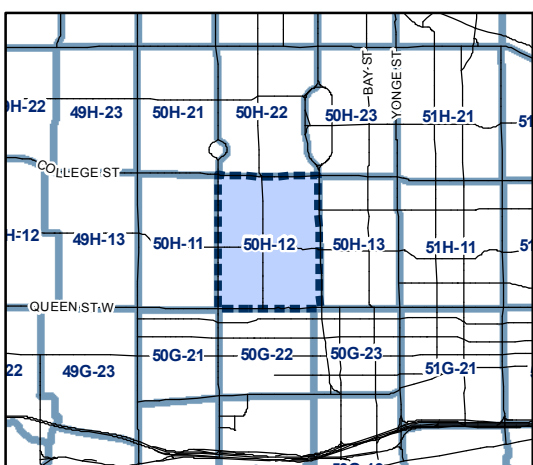
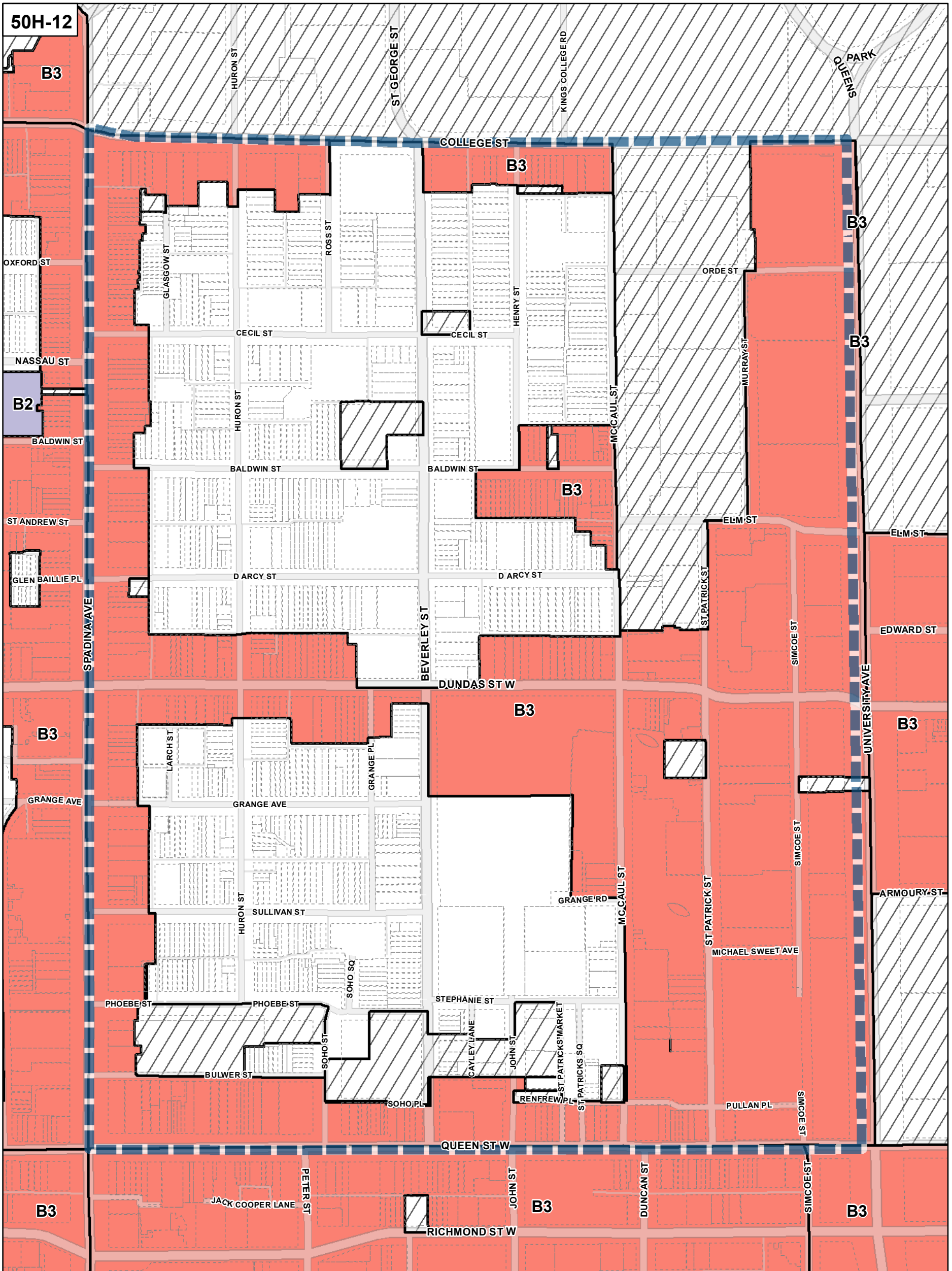


TORONTO City Planning

Rooming House Overlay Map

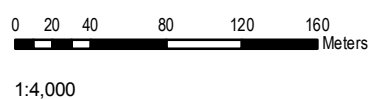
August 2010

Maps must be read together with Zoning Bylaw text



Rooming House Areas

- | | | | |
|----|----|----|------------------------|
| A1 | B4 | B8 | Map Sheet Boundary |
| B1 | B5 | B9 | Properties |
| B2 | B6 | C1 | Not Part of this Bylaw |
| B3 | B7 | | |

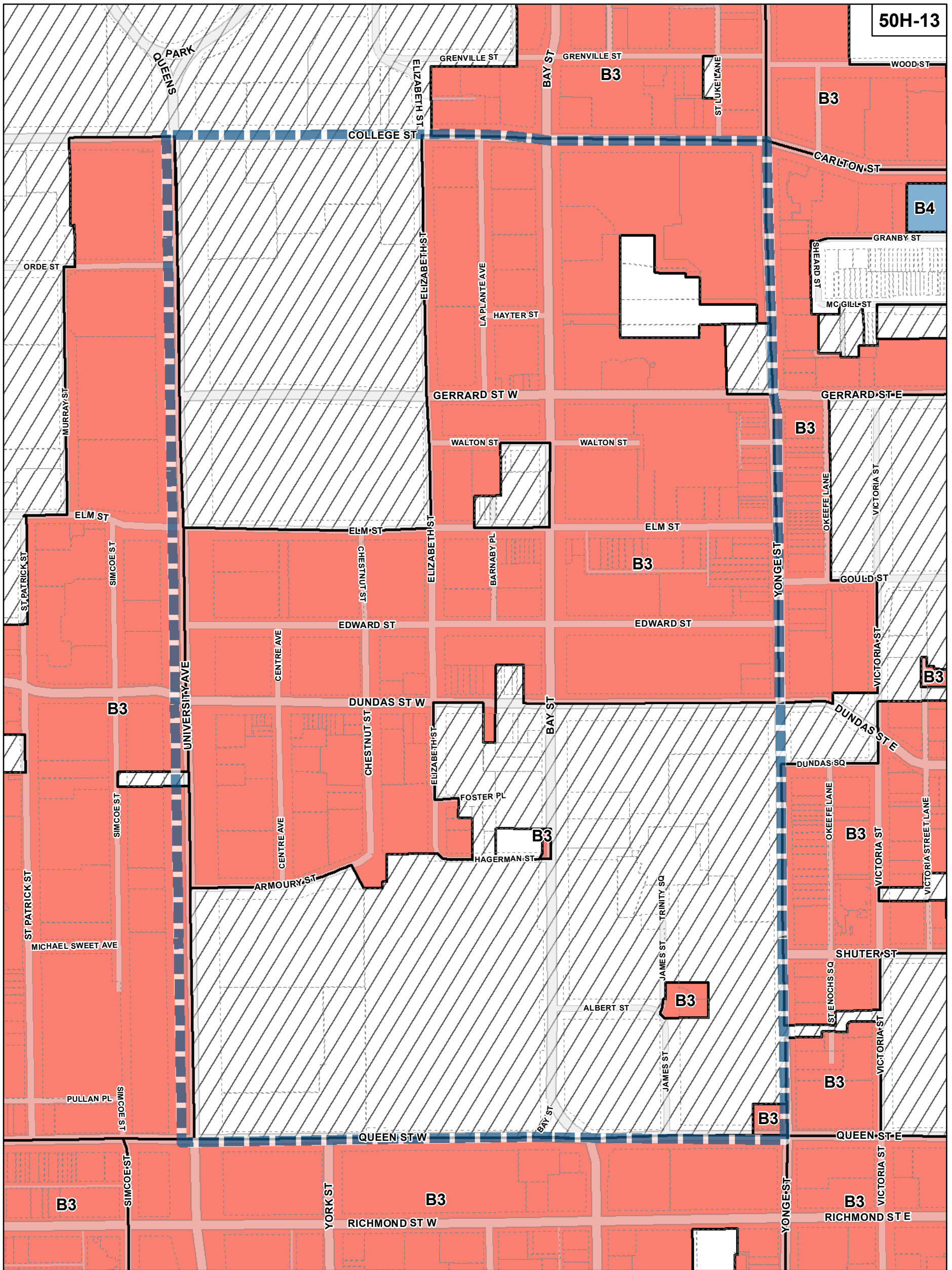


TORONTO City Planning

Rooming House Overlay Map

August 2010

Maps must be read together with Zoning Bylaw text



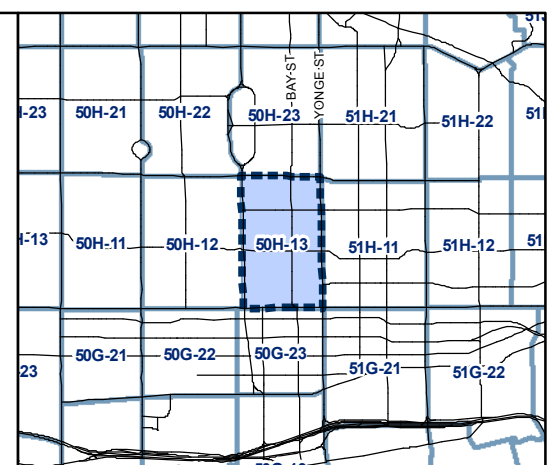
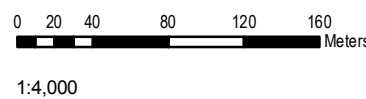
Rooming House Overlay Map

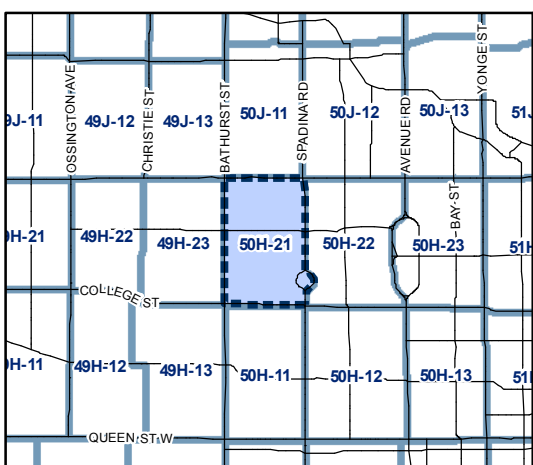
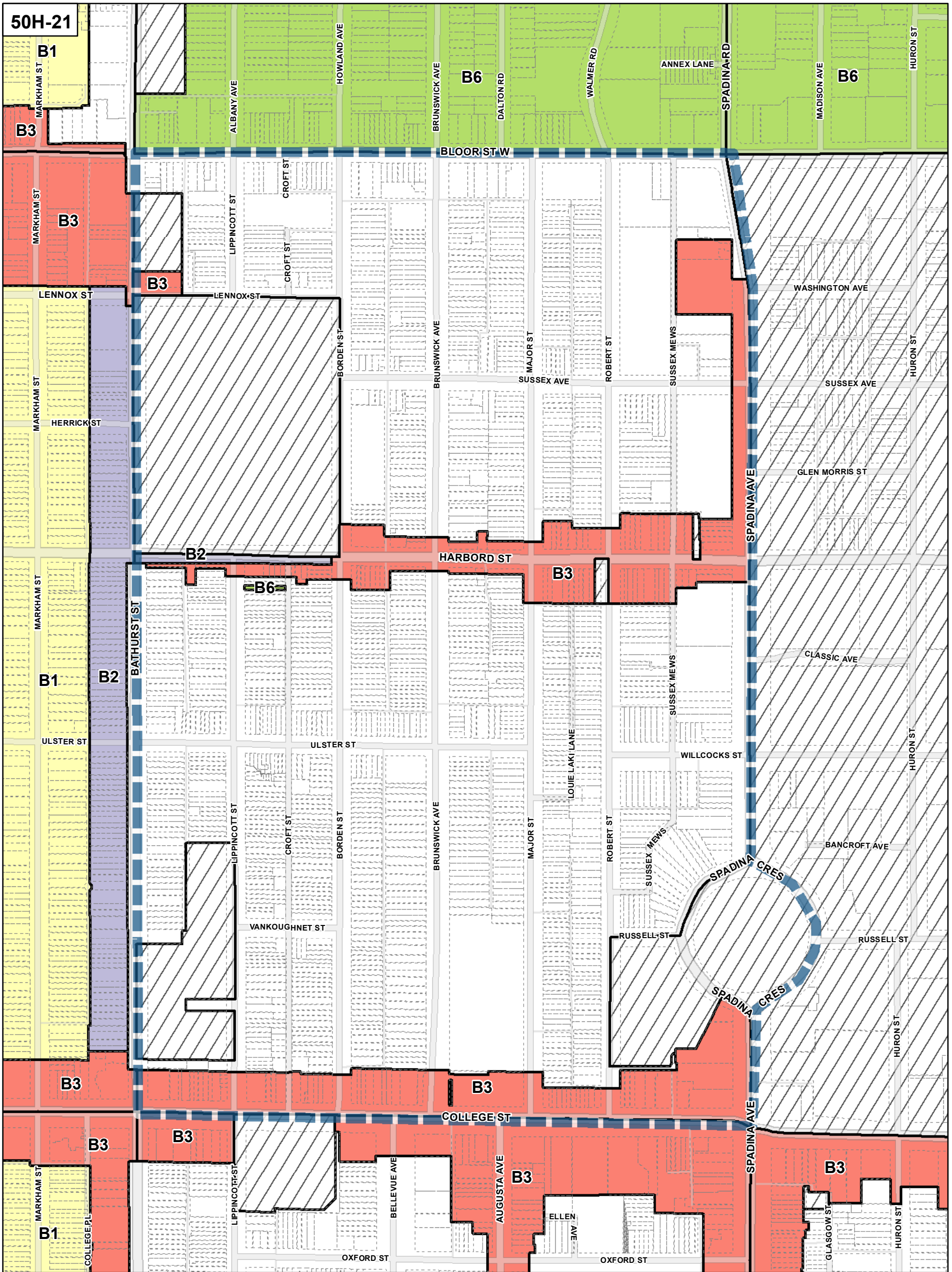
August 2010

Maps must be read together with Zoning Bylaw text

Rooming House Areas

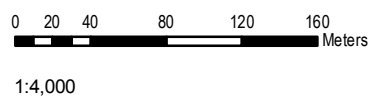
- | | | | |
|----|----|----|------------------------|
| A1 | B4 | B8 | Map Sheet Boundary |
| B1 | B5 | B9 | Properties |
| B2 | B6 | C1 | Not Part of This Bylaw |
| B3 | B7 | | |





Rooming House Areas

- | | | | |
|----|----|----|------------------------|
| A1 | B4 | B8 | Map Sheet Boundary |
| B1 | B5 | B9 | Properties |
| B2 | B6 | C1 | Not Part of this Bylaw |
| B3 | B7 | | |

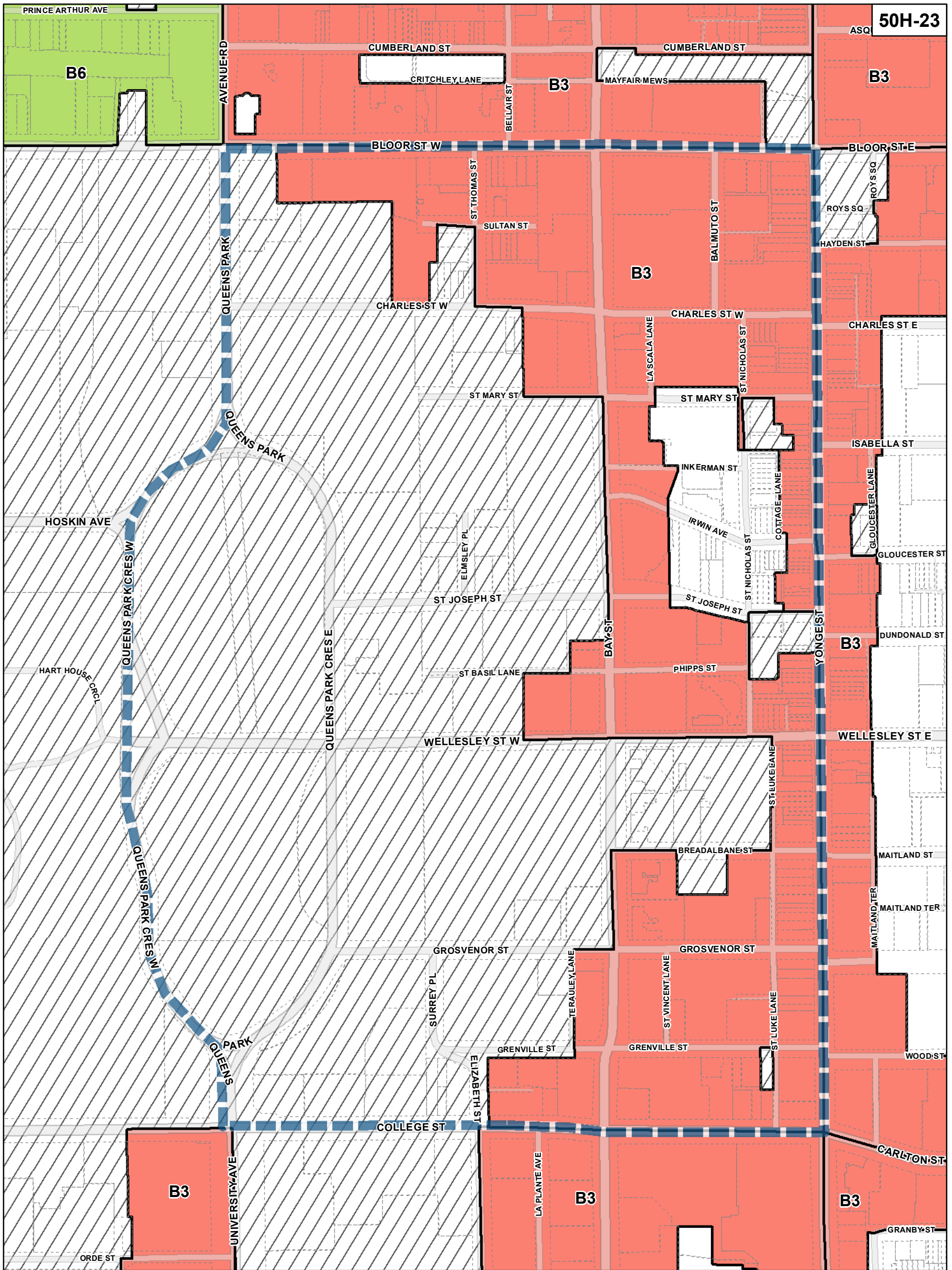


TORONTO City Planning

Rooming House Overlay Map

August 2010

Maps must be read together with Zoning Bylaw text



TORONTO City Planning

Rooming House Overlay Map

August 2010
 Maps must be read together with Zoning Bylaw text

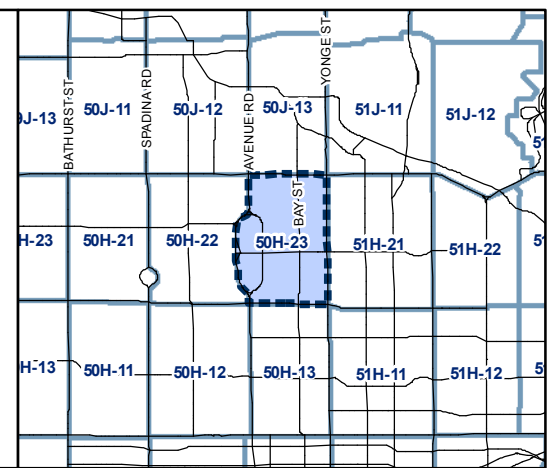
Rooming House Areas

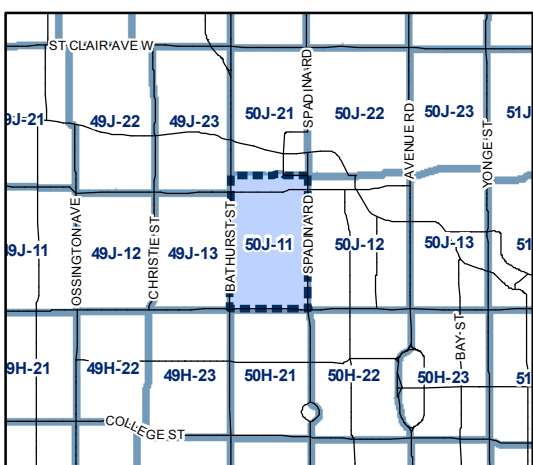
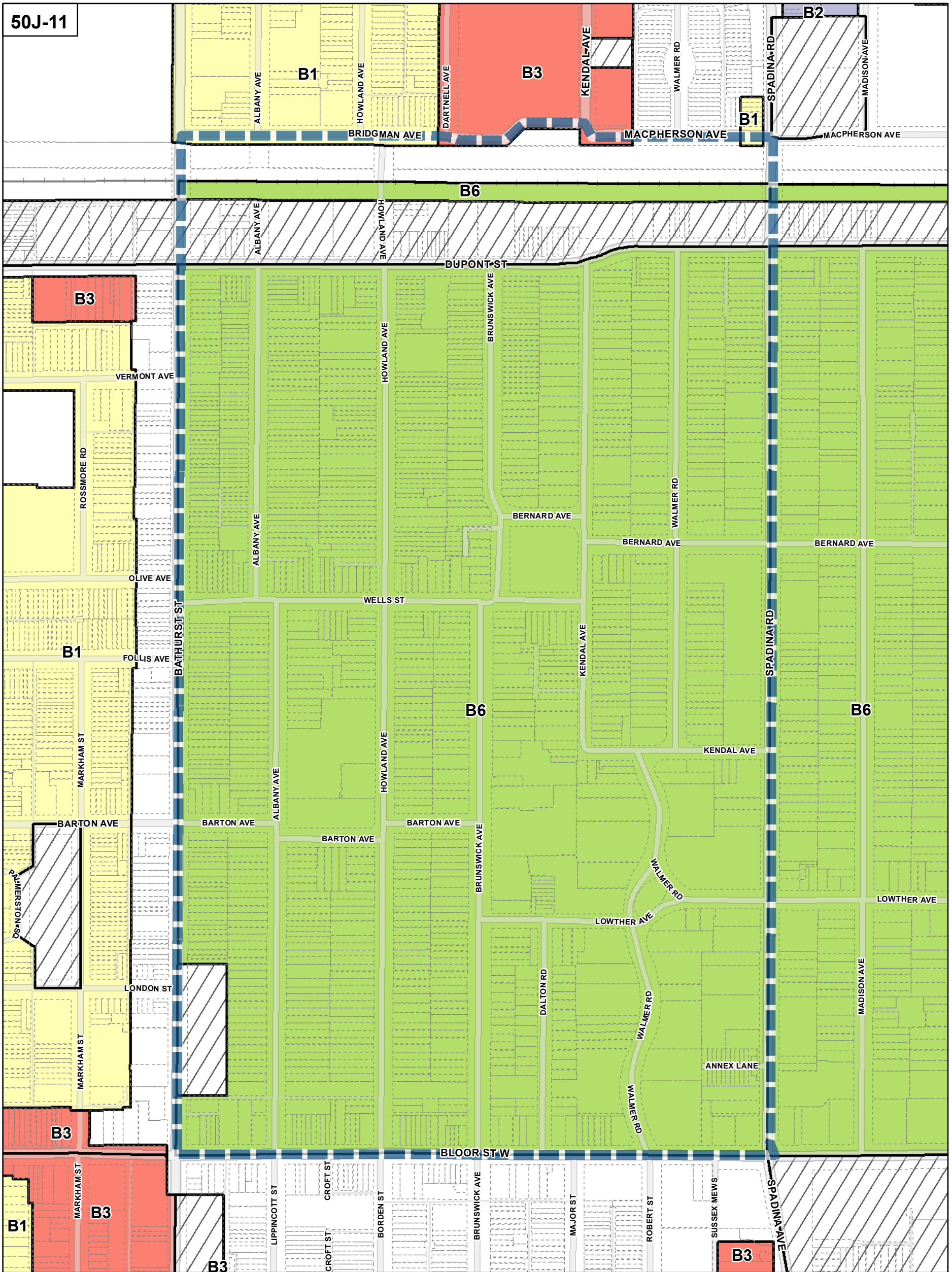
A1	B4	B8	Map Sheet Boundary
B1	B5	B9	Properties
B2	B6	C1	Not Part of this Bylaw
B3	B7		

0 20 40 80 120 160 Meters

1:4,000

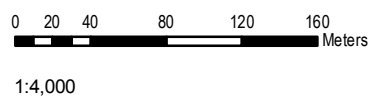
N





Rooming House Areas

- A1
- B1
- B2
- B3
- B4
- B5
- B7
- B8
- B9
- C1
- Map Sheet Boundary
- Properties
- Not Part of this Bylaw

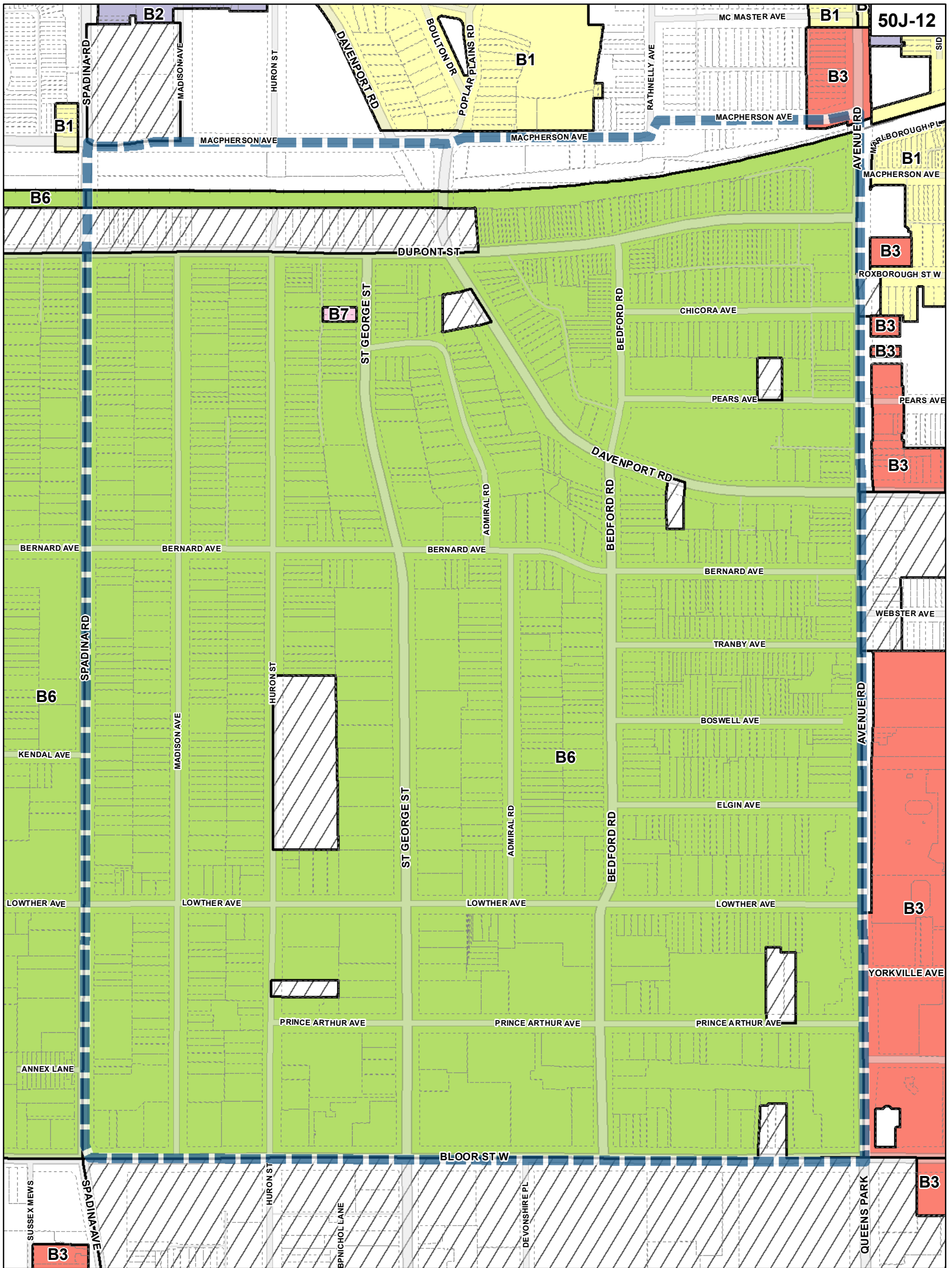


TORONTO City Planning

Rooming House Overlay Map

August 2010

Maps must be read together with Zoning Bylaw text



Toronto City Planning

Rooming House Overlay Map

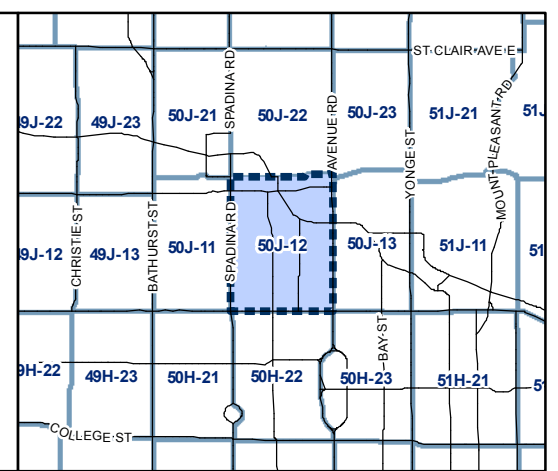
August 2010
 Maps must be read together with Zoning Bylaw text

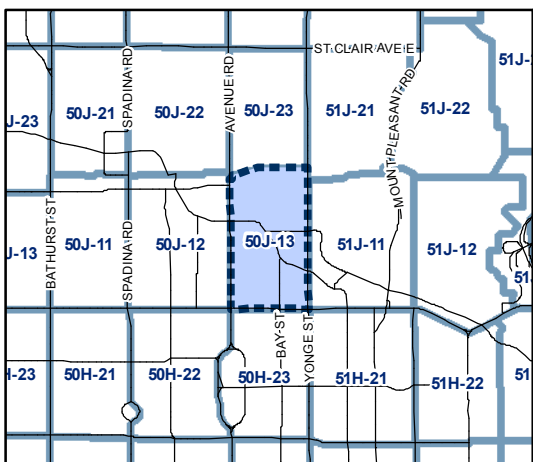
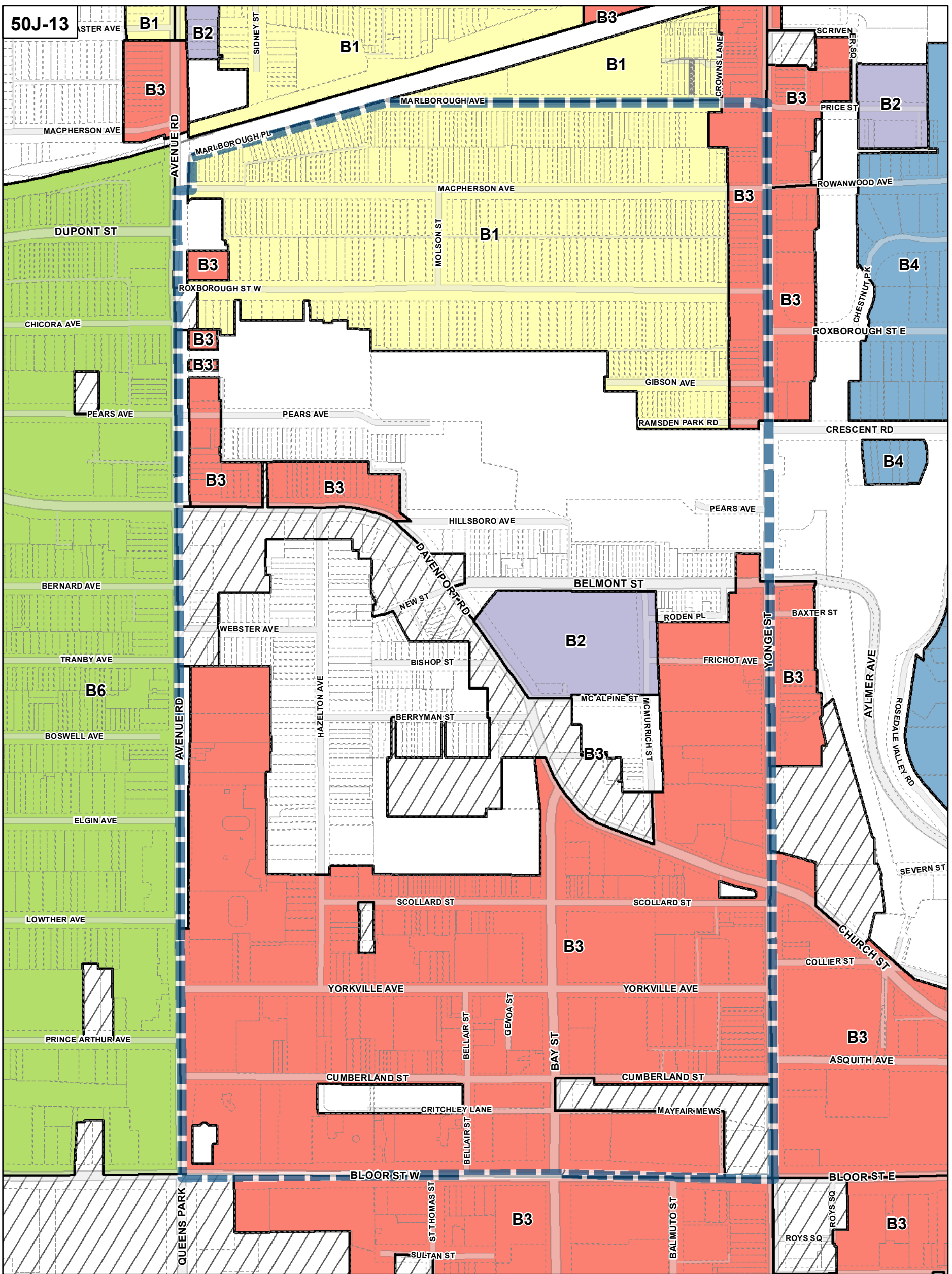
Rooming House Areas

A1	B4	B8	Map Sheet Boundary
B1	B5	B9	Properties
B2	B6	C1	Not Part of this Bylaw
B3	B7		

0 20 40 80 120 160 Meters

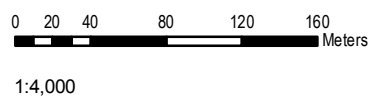
1:4,000





Rooming House Areas

- A1
- B1
- B2
- B3
- B4
- B5
- B6
- B7
- B8
- B9
- C1
- Map Sheet Boundary
- Properties
- Not Part of this Bylaw

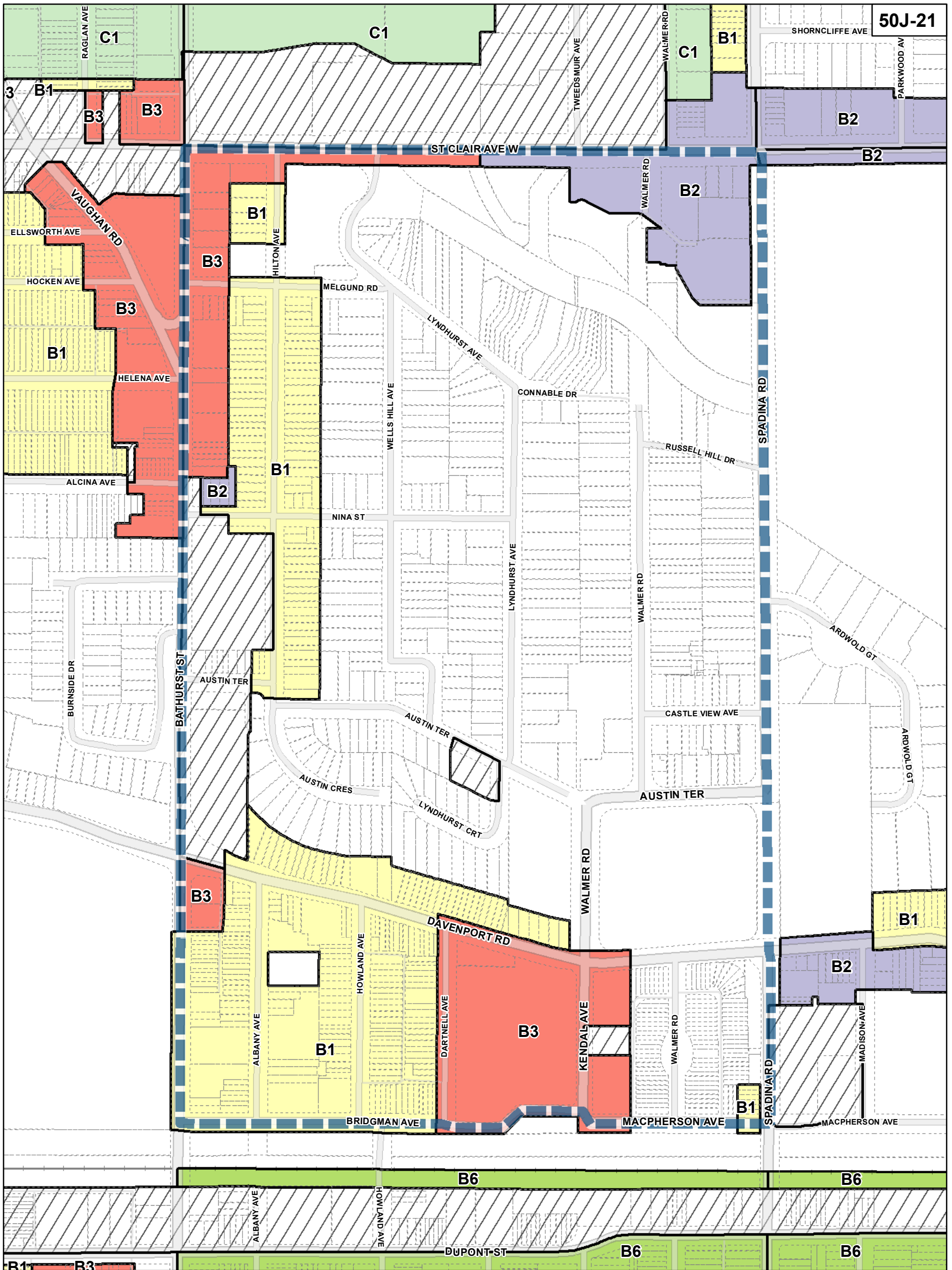


TORONTO City Planning

Rooming House Overlay Map

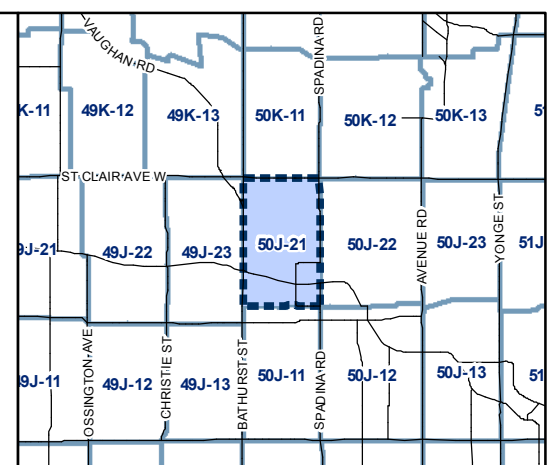
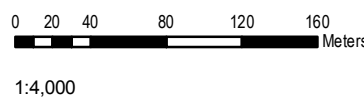
August 2010

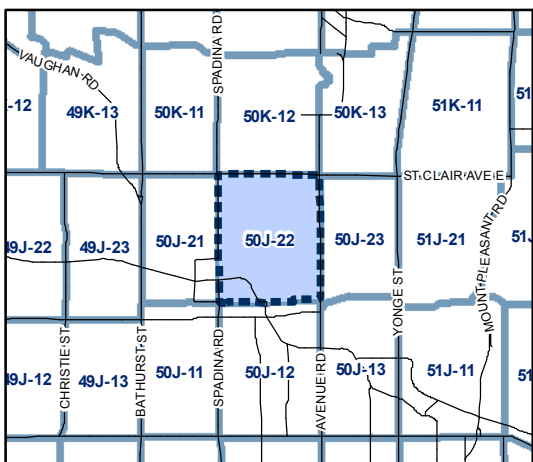
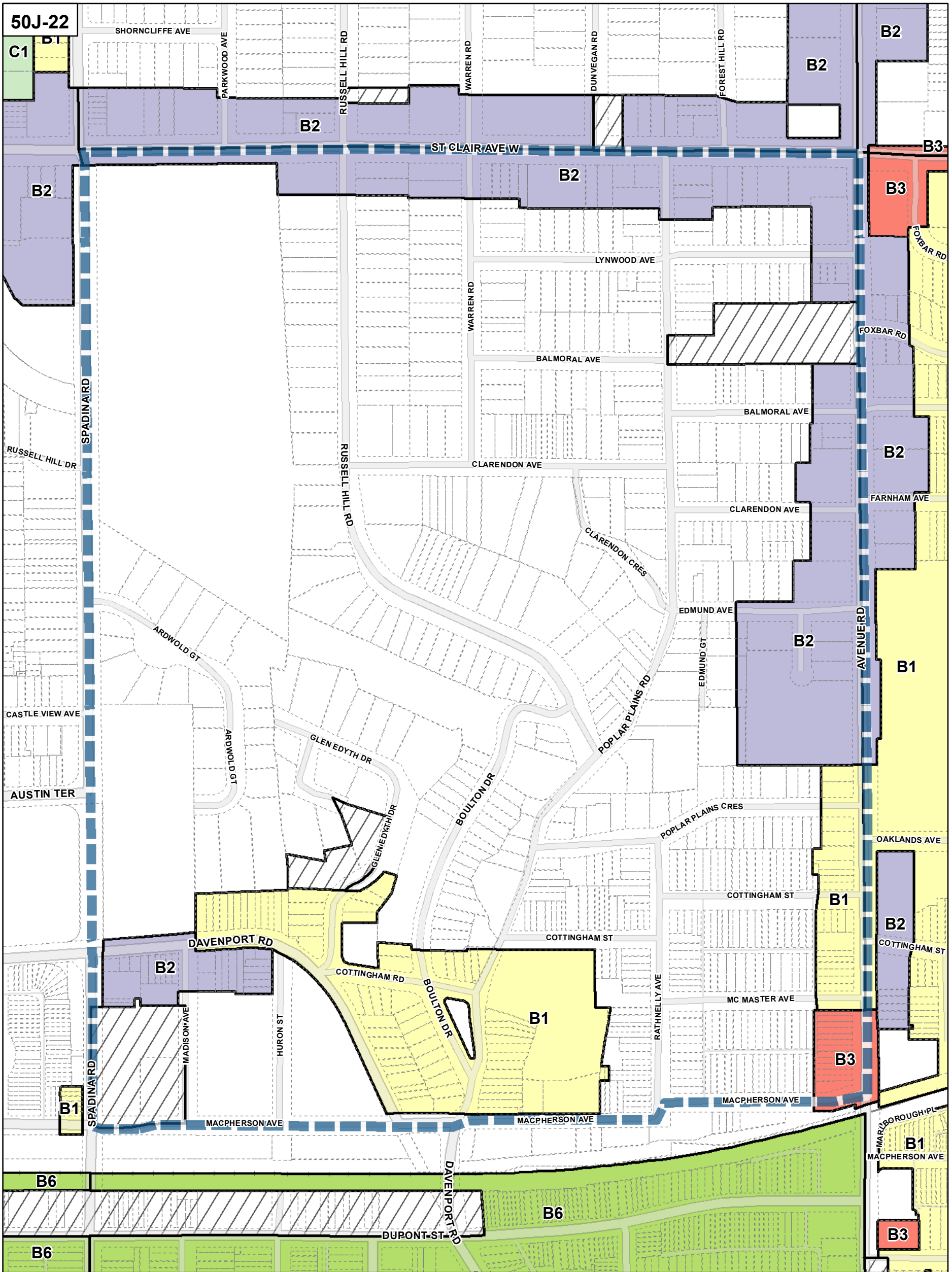
Maps must be read together with Zoning Bylaw text



Rooming House Areas

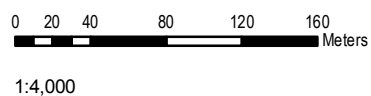
- | | | | |
|----|----|----|------------------------|
| A1 | B4 | B8 | Map Sheet Boundary |
| B1 | B5 | B9 | Properties |
| B2 | B6 | C1 | Not Part of This Bylaw |
| B3 | B7 | | |





Rooming House Areas

- A1
- B1
- B2
- B3
- B4
- B5
- B6
- B7
- B8
- B9
- C1
- Map Sheet Boundary
- Properties
- Not Part of this Bylaw

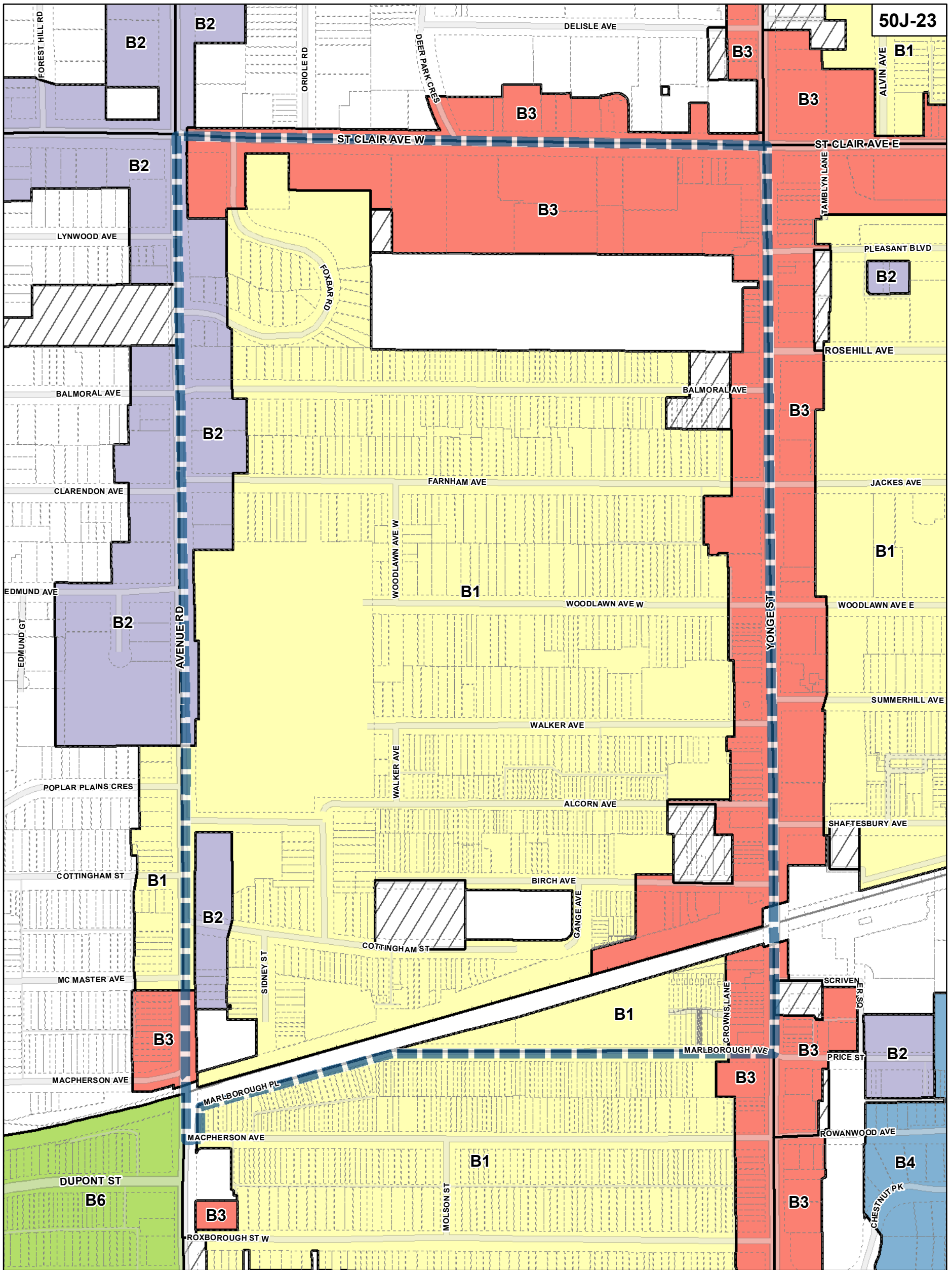


TORONTO City Planning

Rooming House Overlay Map

August 2010

Maps must be read together with Zoning Bylaw text



Toronto City Planning

Rooming House Overlay Map

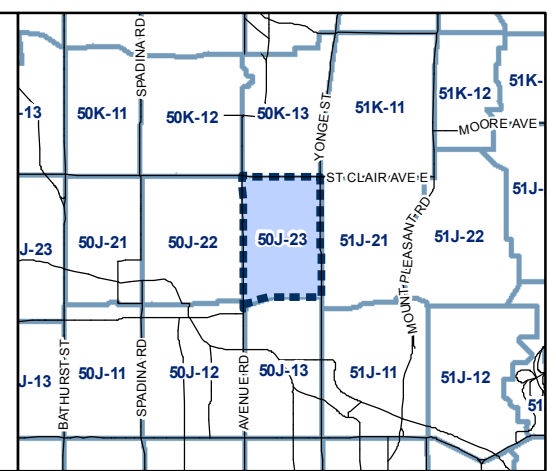
August 2010
 Maps must be read together with Zoning Bylaw text

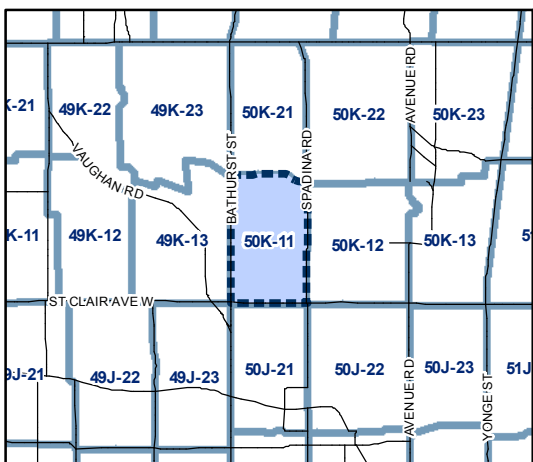
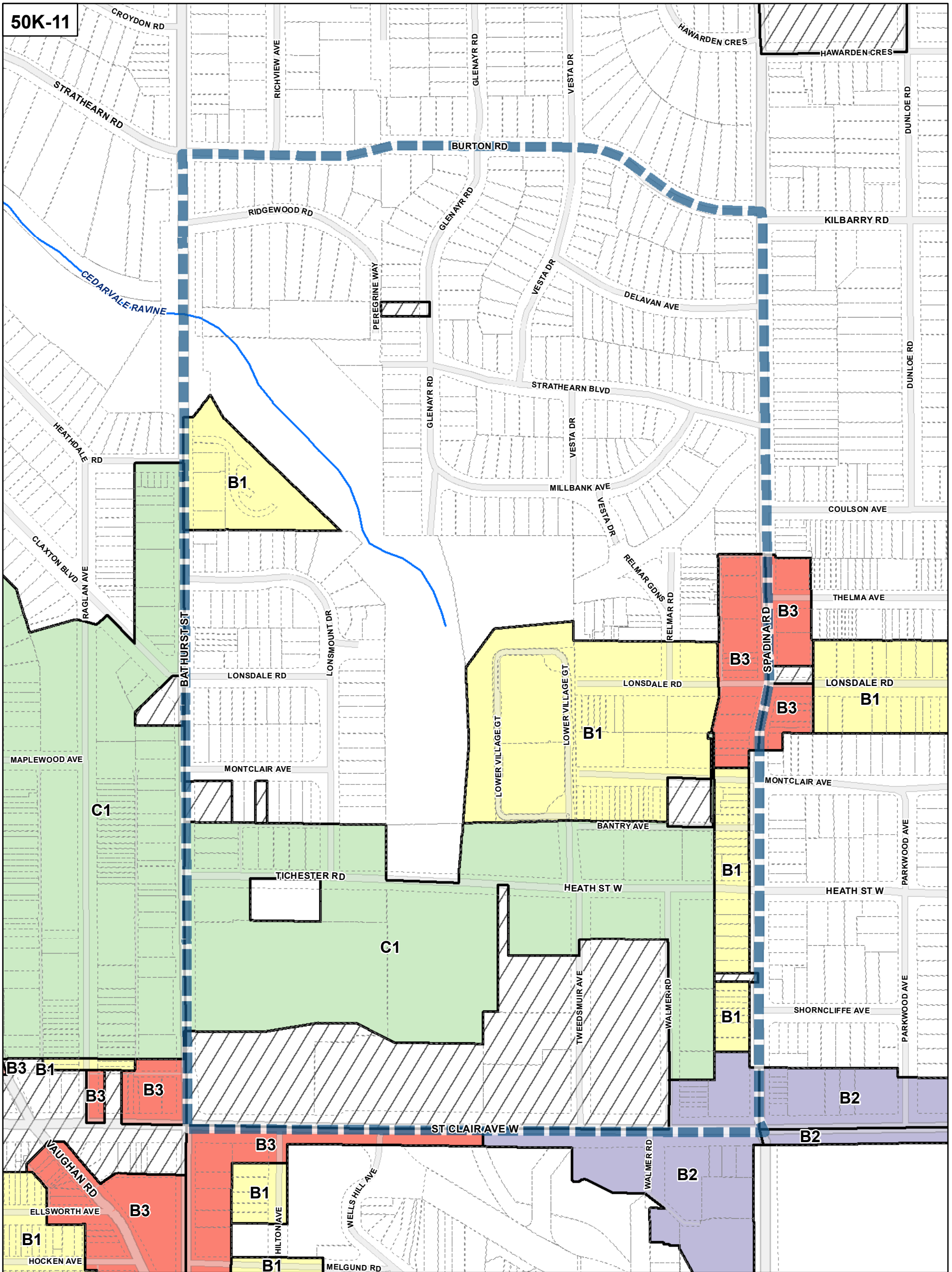
Rooming House Areas

A1	B4	B8	Map Sheet Boundary
B1	B5	B9	Properties
B2	B6	C1	Not Part of this Bylaw
B3	B7		

0 20 40 80 120 160 Meters

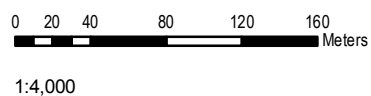
1:4,000





Rooming House Areas

- A1
- B1
- B2
- B3
- B4
- B5
- B6
- B7
- B8
- B9
- C1
- Map Sheet Boundary
- Properties
- Not Part of this Bylaw

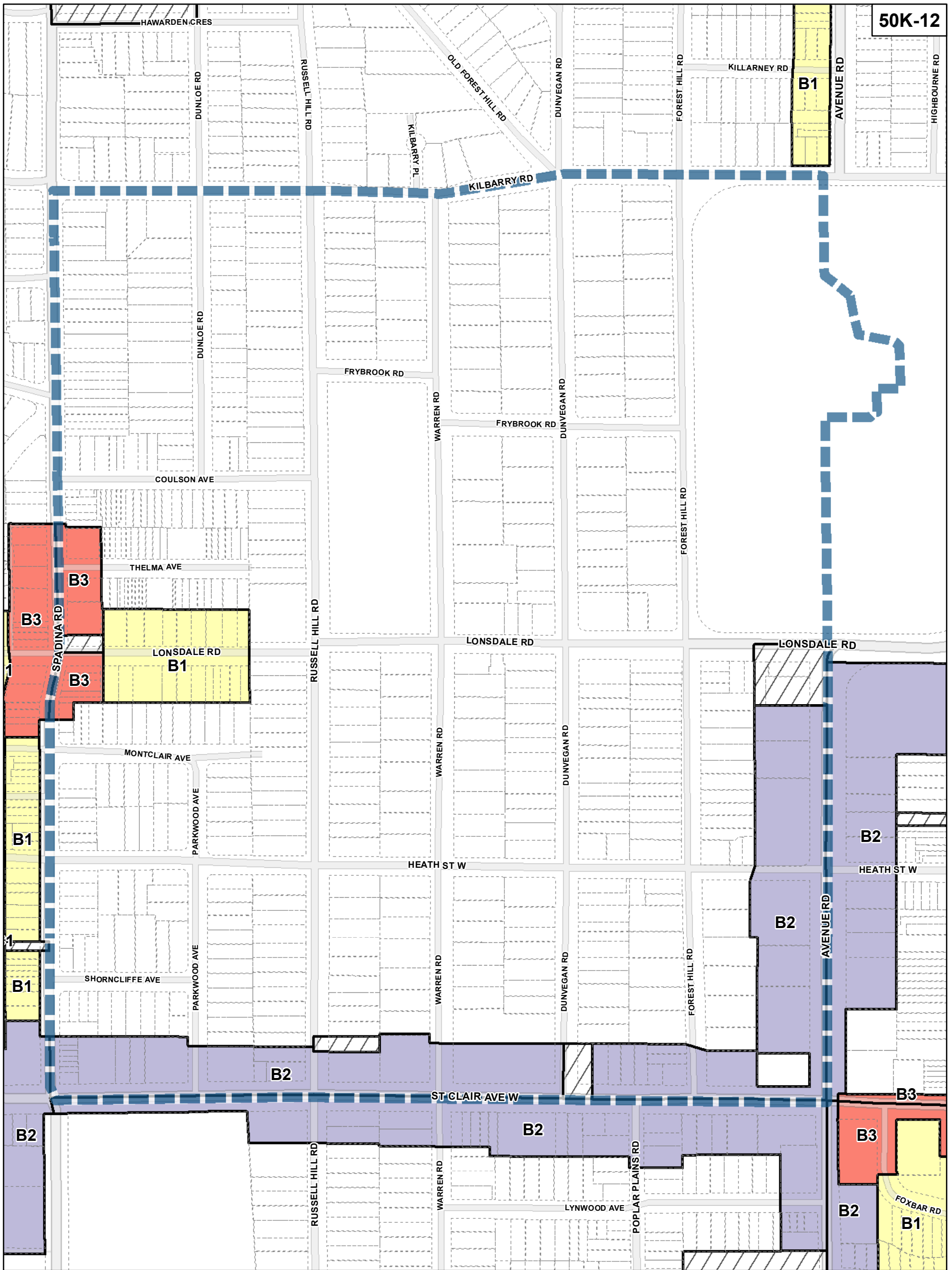


TORONTO City Planning

Rooming House Overlay Map

August 2010

Maps must be read together with Zoning Bylaw text



TORONTO City Planning

Rooming House Overlay Map

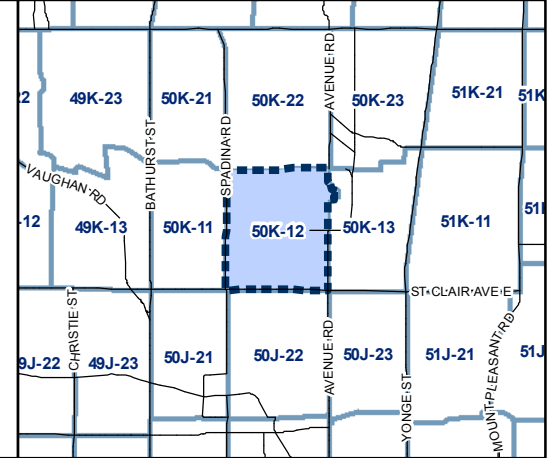
August 2010
 Maps must be read together with Zoning Bylaw text

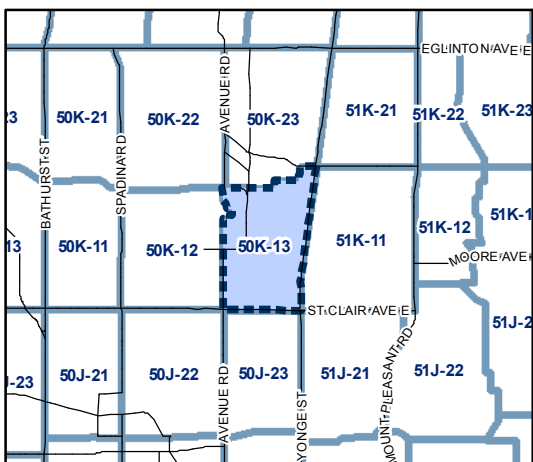
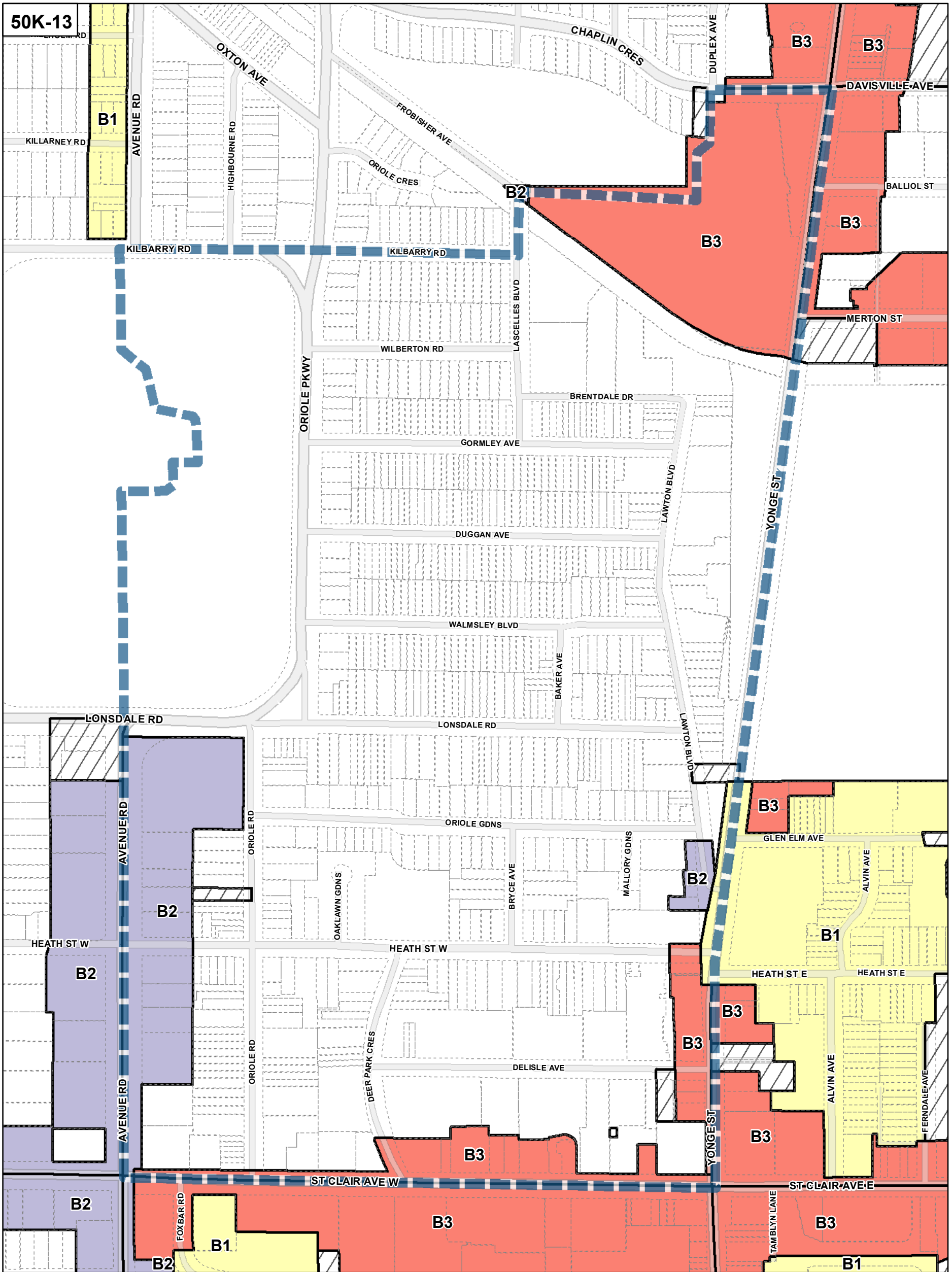
Rooming House Areas

A1	B4	B8	Map Sheet Boundary
B1	B5	B9	Properties
B2	B6	C1	Not Part of this Bylaw
B3	B7		

0 20 40 80 120 160 Meters

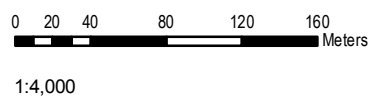
1:4,000





Rooming House Areas

- | | | | |
|----|----|----|------------------------|
| A1 | B4 | B8 | Map Sheet Boundary |
| B1 | B5 | B9 | Properties |
| B2 | B6 | C1 | Not Part of this Bylaw |
| B3 | B7 | | |



TORONTO City Planning

Rooming House Overlay Map

August 2010

Maps must be read together with Zoning Bylaw text



Toronto City Planning

Rooming House Overlay Map

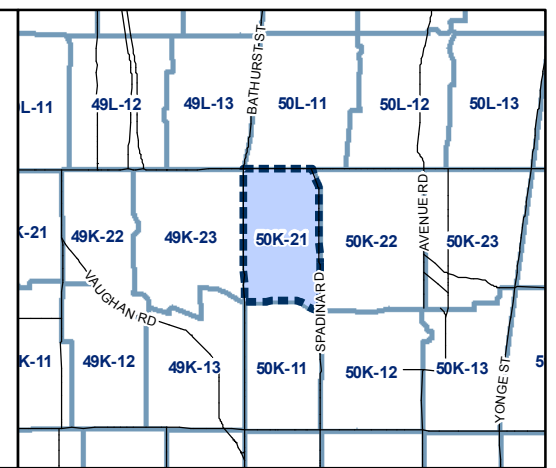
August 2010
 Maps must be read together with Zoning Bylaw text

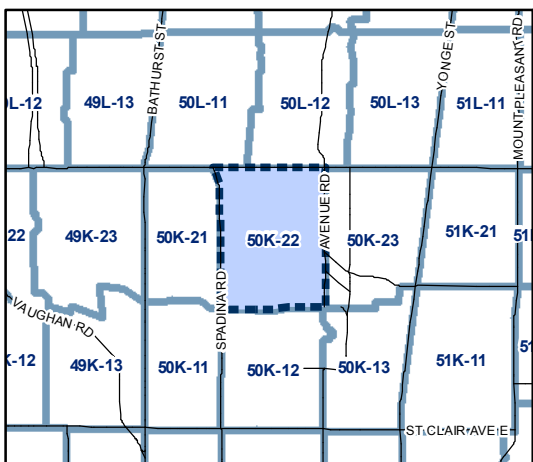
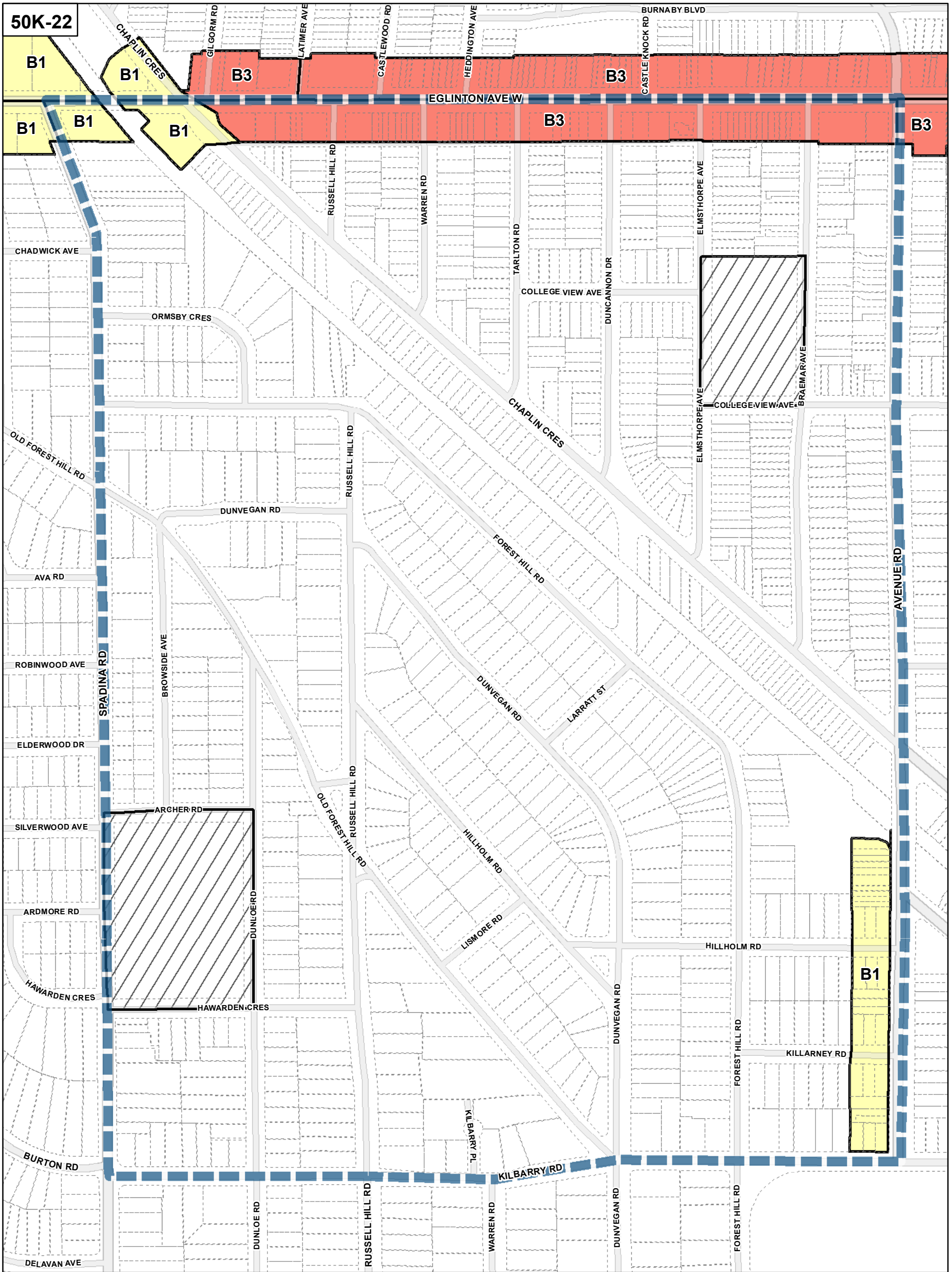
Rooming House Areas

A1	B4	B8	Map Sheet Boundary
B1	B5	B9	Properties
B2	B6	C1	Not Part of this Bylaw
B3	B7		

0 20 40 80 120 160 Meters

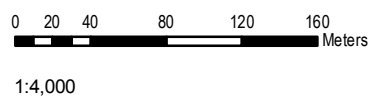
1:4,000





Rooming House Areas

- A1
- B1
- B2
- B3
- B4
- B5
- B7
- B8
- B9
- C1
- Map Sheet Boundary
- Properties
- Not Part of this Bylaw

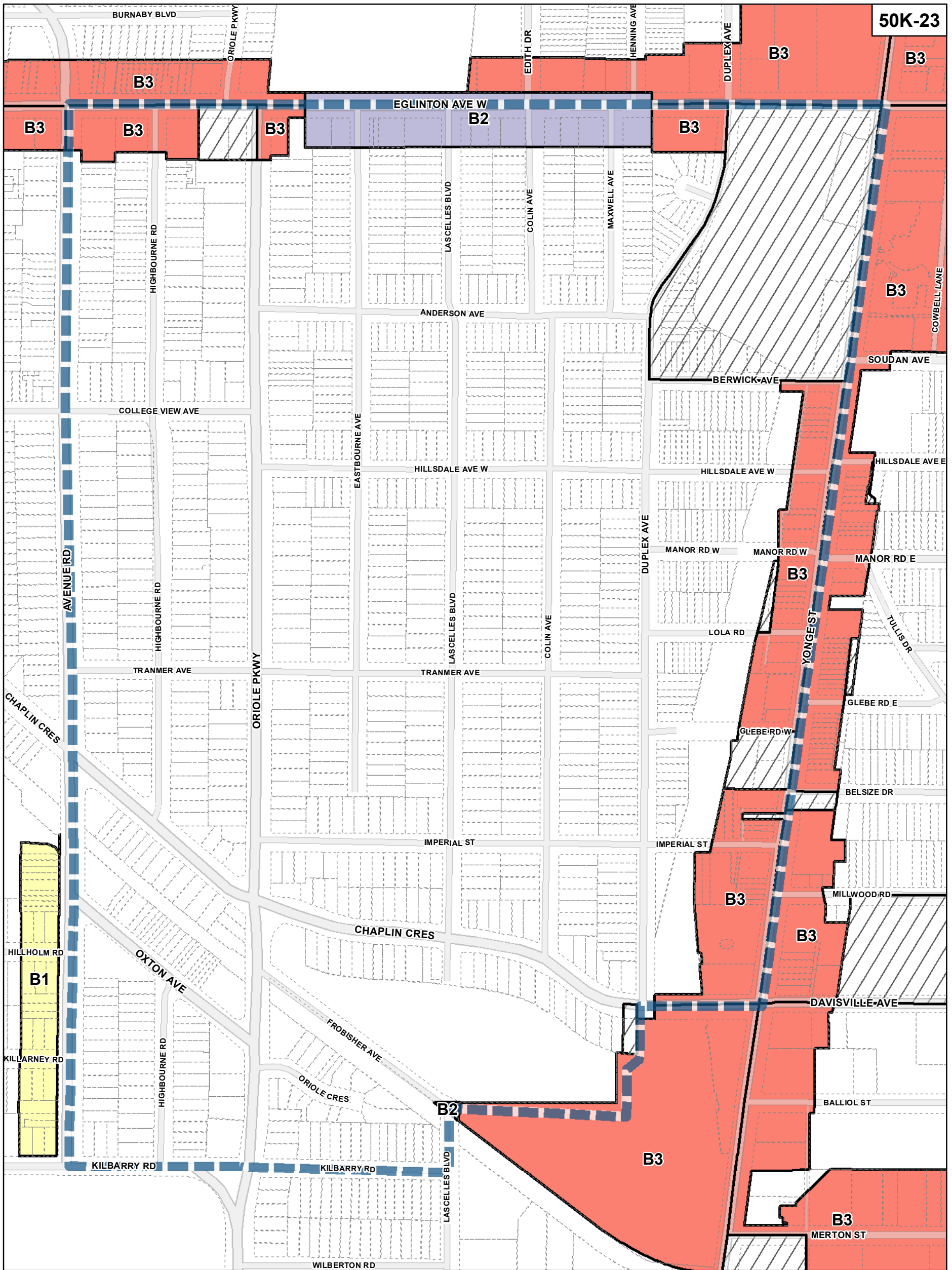


TORONTO City Planning

Rooming House Overlay Map

August 2010

Maps must be read together with Zoning Bylaw text



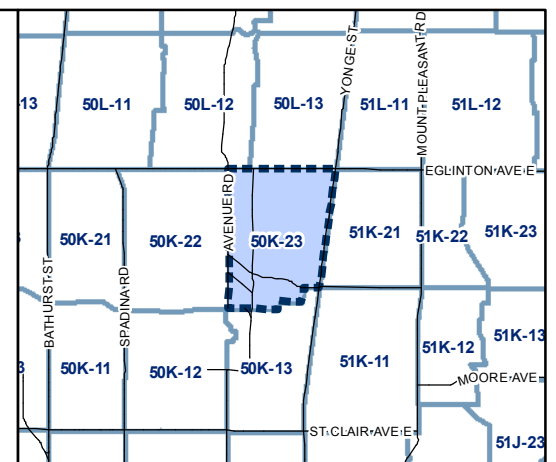
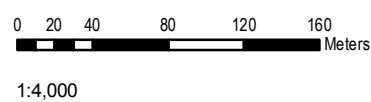
Toronto City Planning

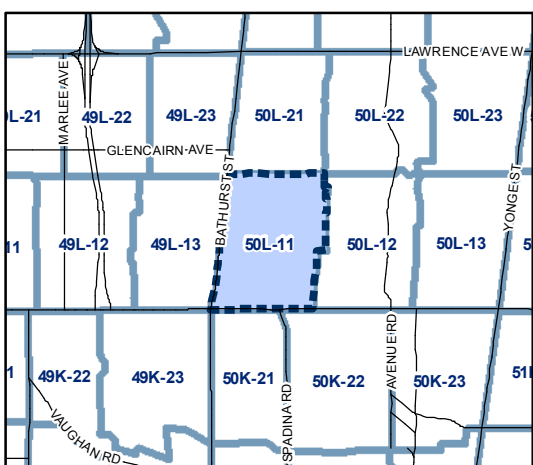
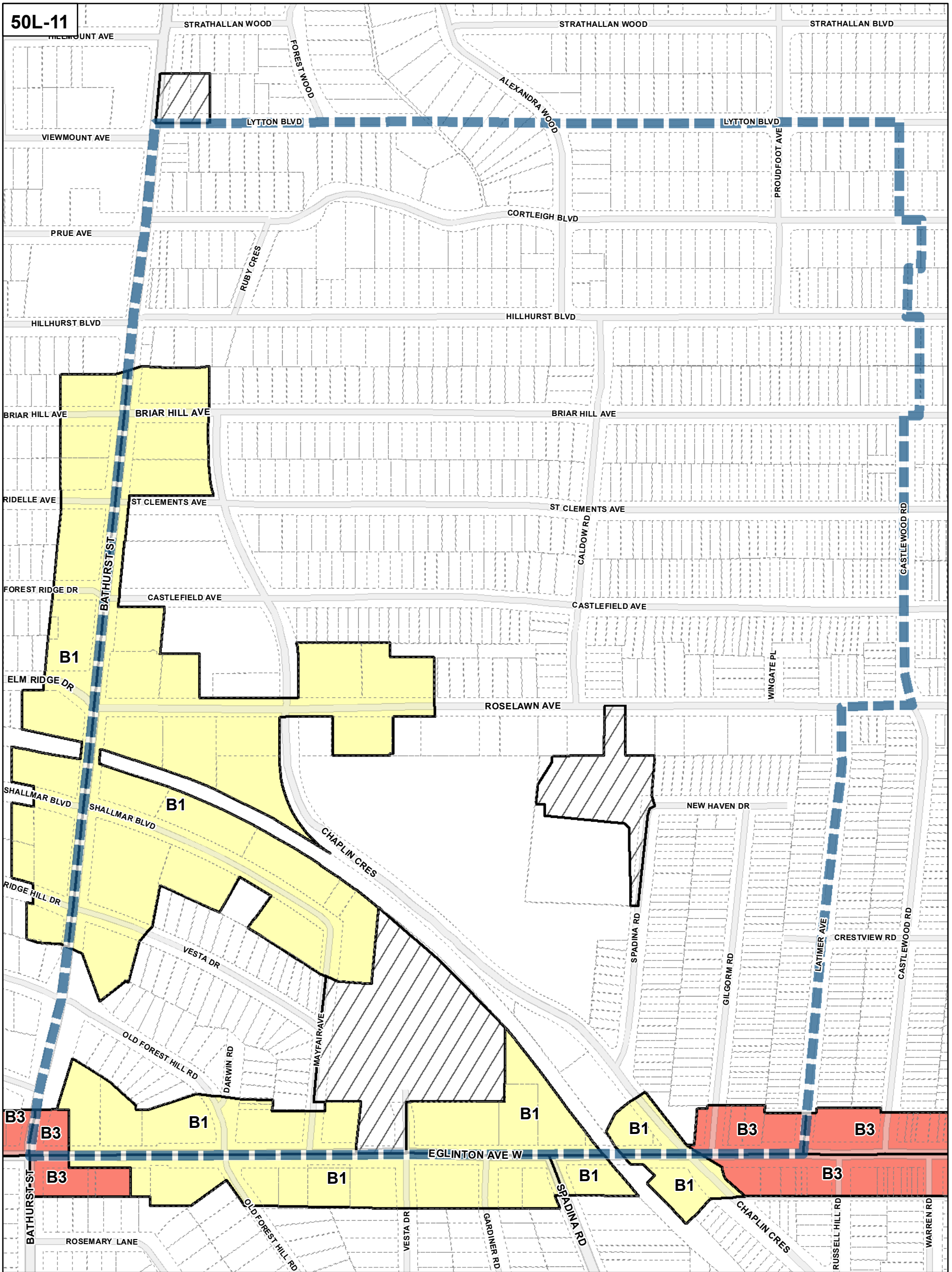
Rooming House Overlay Map

August 2010
 Maps must be read together with Zoning Bylaw text

Rooming House Areas

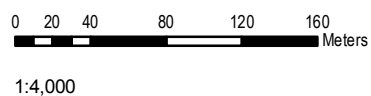
- | | | | |
|----|----|----|------------------------|
| A1 | B4 | B8 | Map Sheet Boundary |
| B1 | B5 | B9 | Properties |
| B2 | B6 | C1 | Not Part of this Bylaw |
| B3 | B7 | | |





Rooming House Areas

- | | | | |
|----|----|----|------------------------|
| A1 | B4 | B8 | Map Sheet Boundary |
| B1 | B5 | B9 | Properties |
| B2 | B6 | C1 | Not Part of this Bylaw |
| B3 | B7 | | |

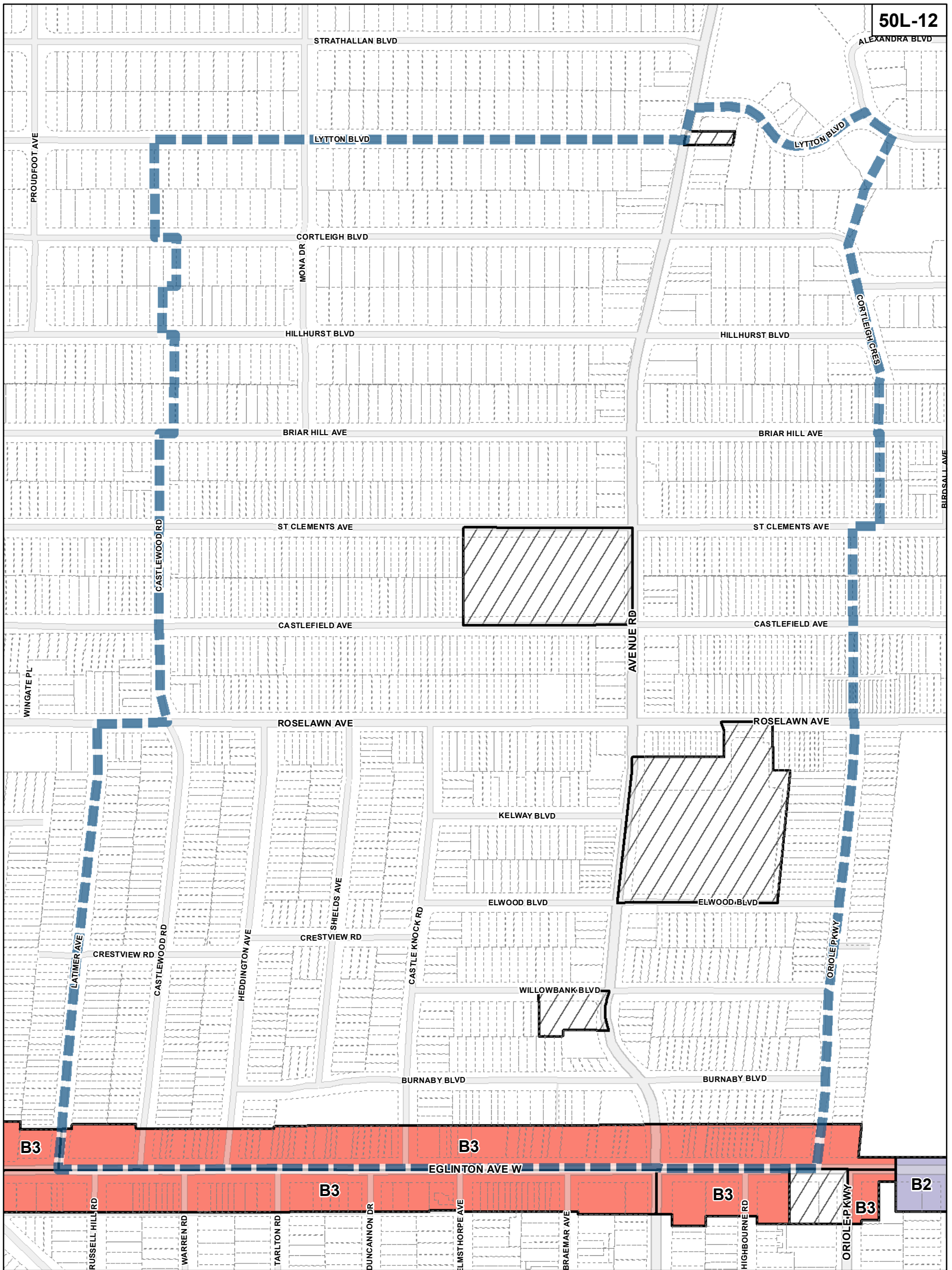


TORONTO City Planning

Rooming House Overlay Map

August 2010

Maps must be read together with Zoning Bylaw text



Toronto City Planning

Rooming House Overlay Map

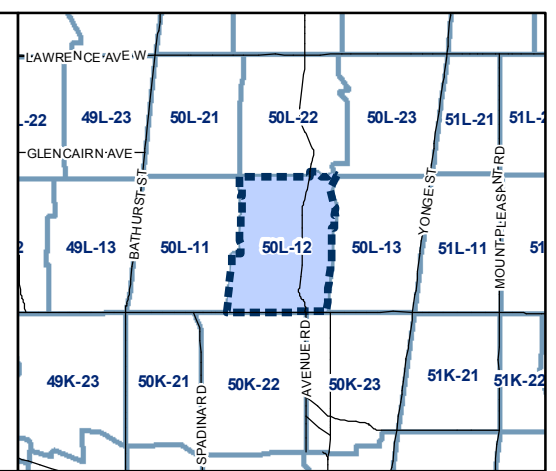
August 2010
Maps must be read together with Zoning Bylaw text

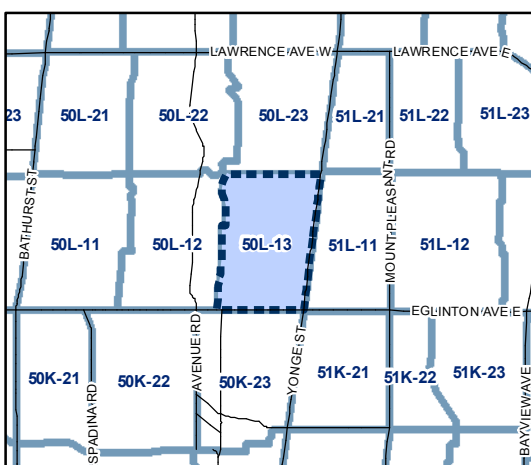
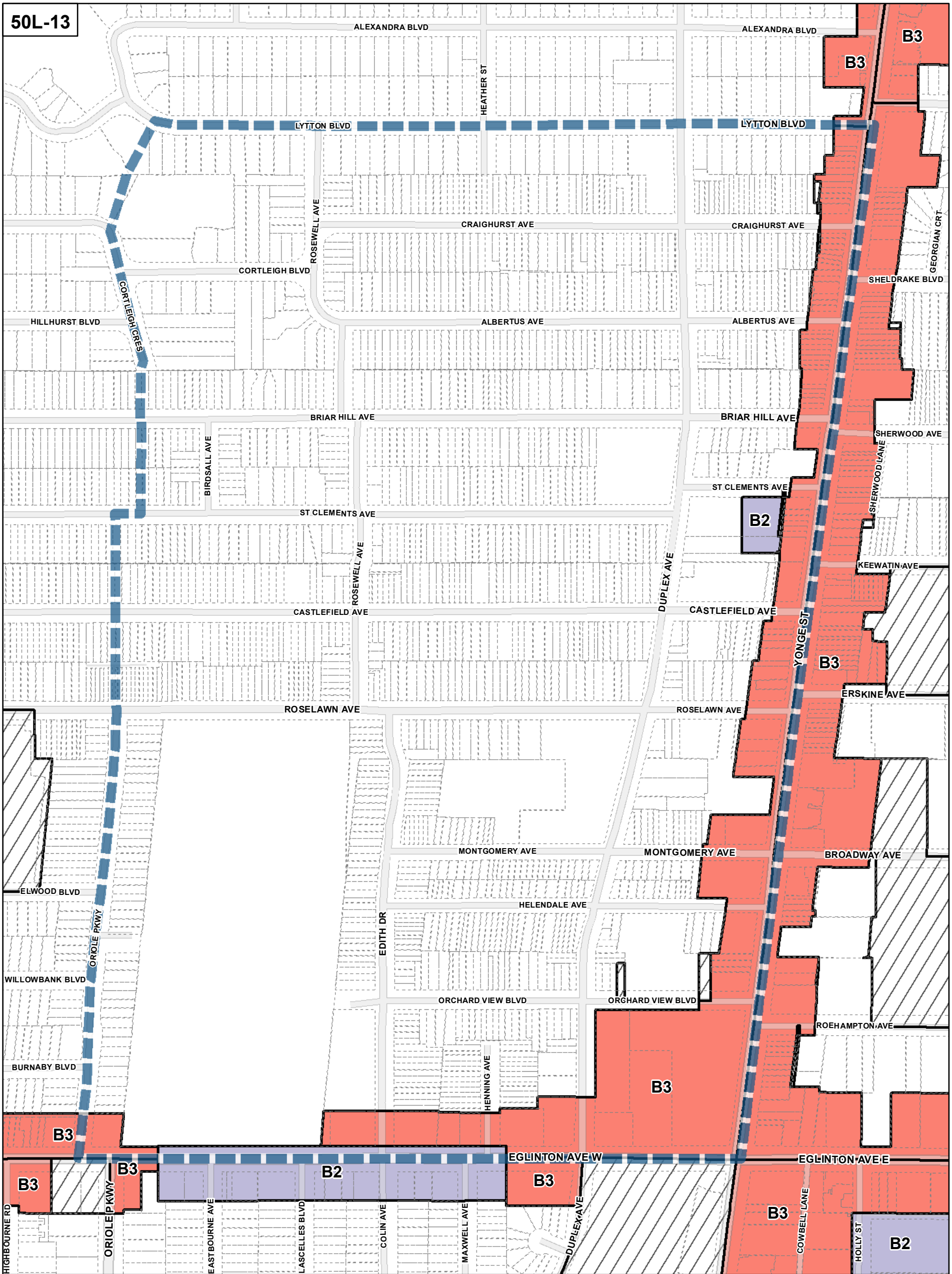
Rooming House Areas

A1	B4	B8	Map Sheet Boundary
B1	B5	B9	
B2	B6	C1	Not Part of this Bylaw
B3	B7		

0 20 40 80 120 160 Meters

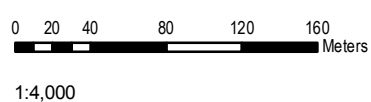
1:4,000





Rooming House Areas

- | | | | |
|----|----|----|------------------------|
| A1 | B4 | B8 | Map Sheet Boundary |
| B1 | B5 | B9 | Properties |
| B2 | B6 | C1 | Not Part of this Bylaw |
| B3 | B7 | | |

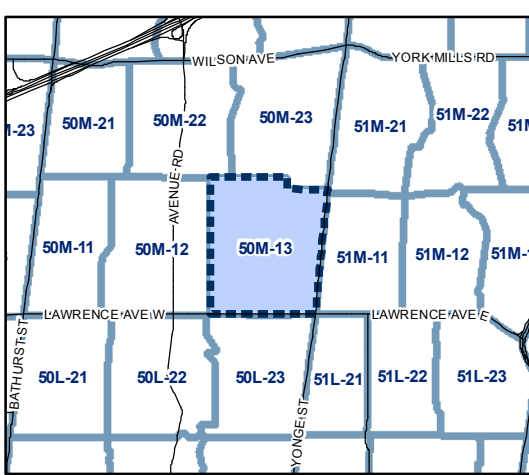
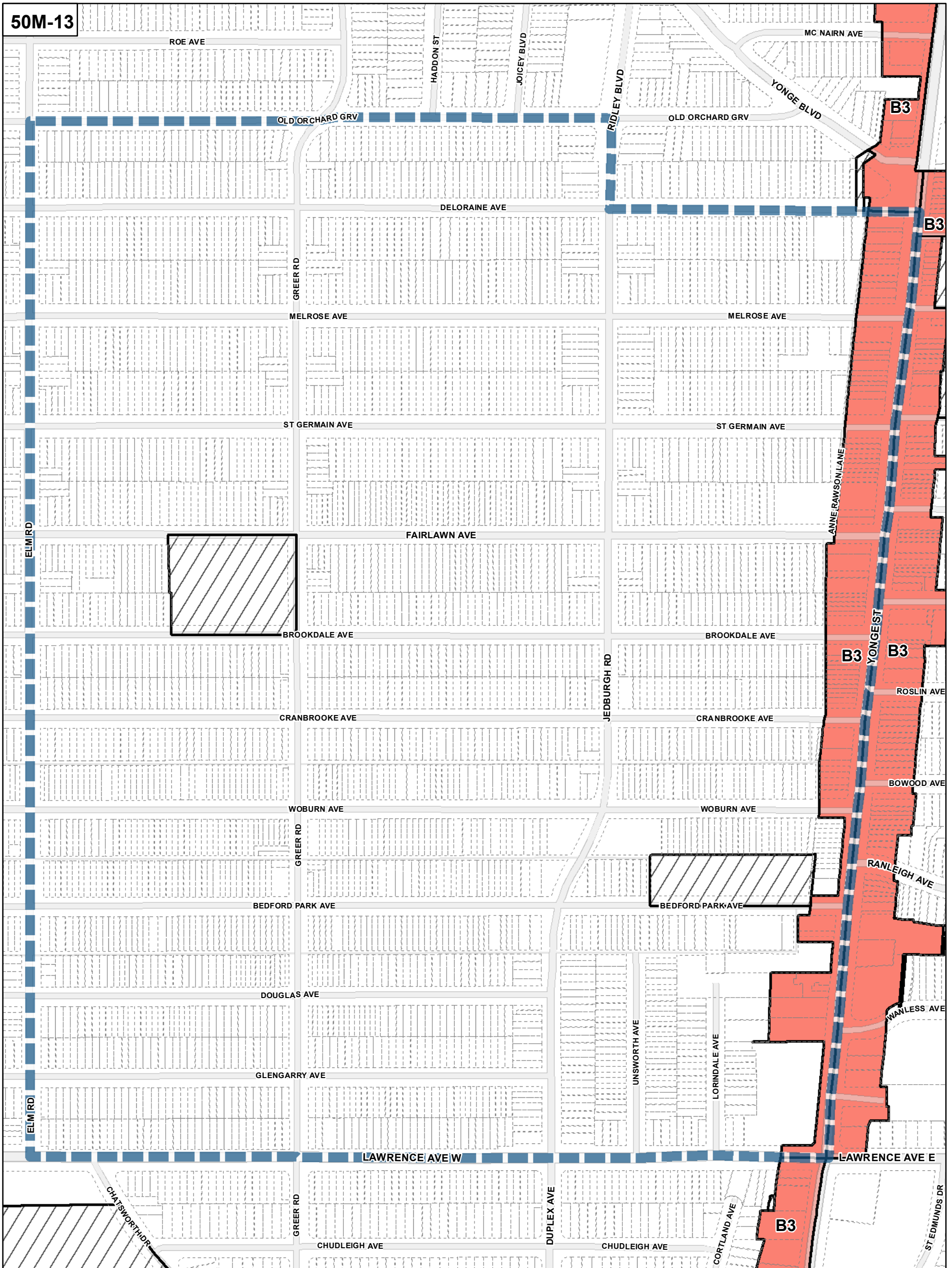


TORONTO City Planning

Rooming House Overlay Map

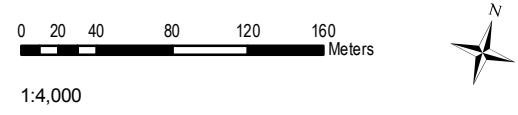
August 2010

Maps must be read together with Zoning Bylaw text



Rooming House Areas

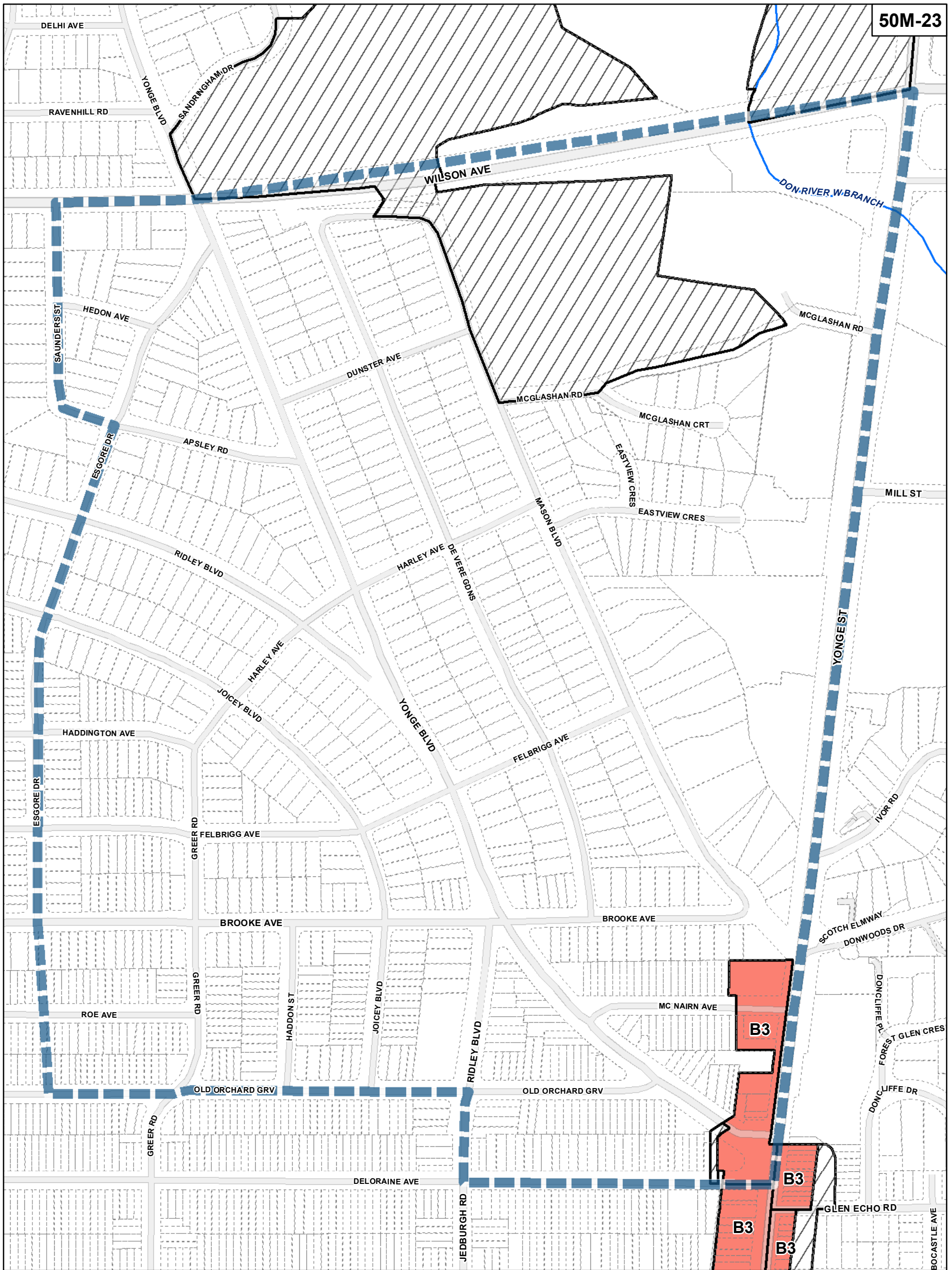
A1	B4	B8	Map Sheet Boundary
B1	B5	B9	Properties
B2	B6	C1	Not Part of this Bylaw
B3	B7		



TORONTO City Planning

Rooming House Overlay Map

August 2010
Maps must be read together with Zoning Bylaw text

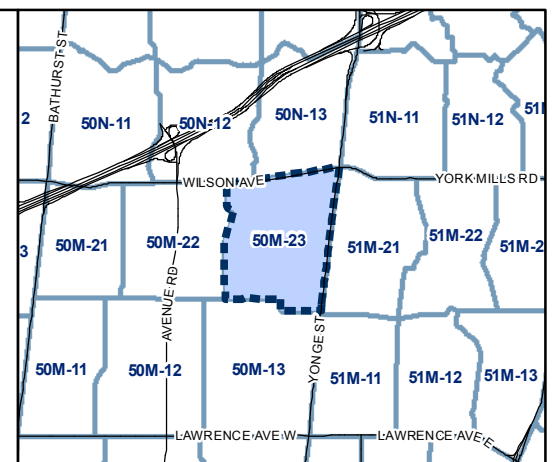
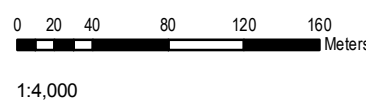


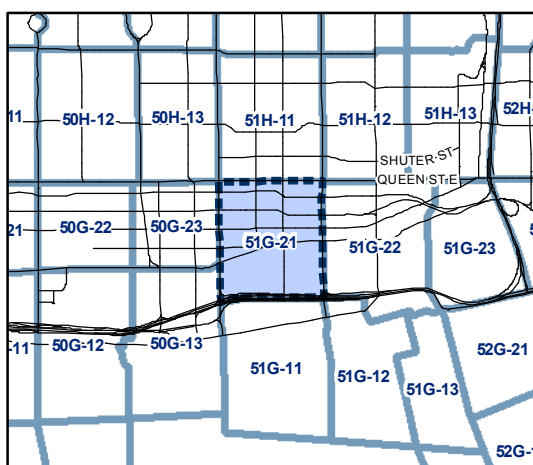
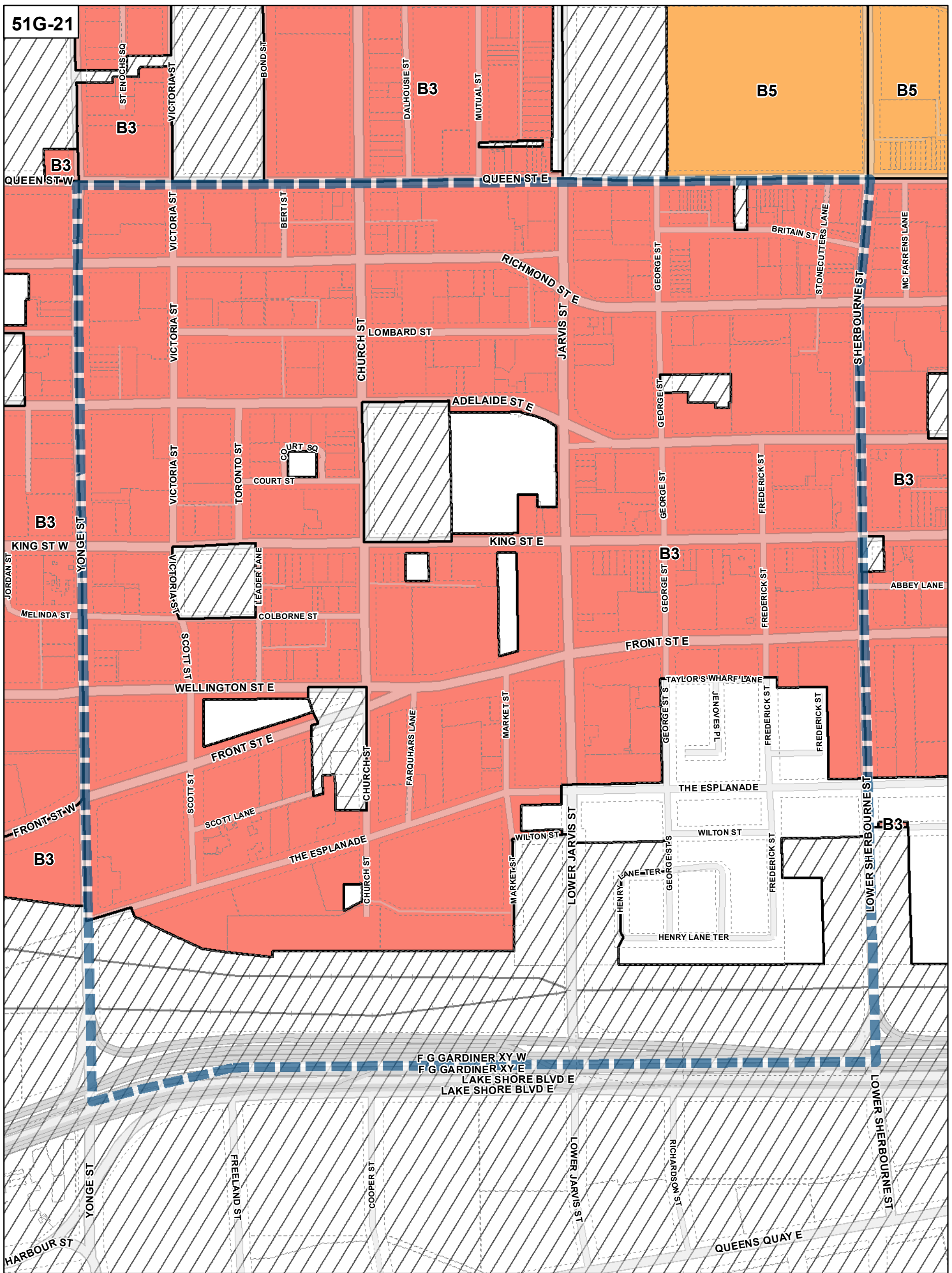
Rooming House Overlay Map

August 2010
Maps must be read together with Zoning Bylaw text

Rooming House Areas

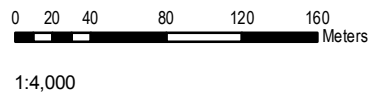
- | | | | |
|----|----|----|------------------------|
| A1 | B4 | B8 | Map Sheet Boundary |
| B1 | B5 | B9 | Properties |
| B2 | B6 | C1 | Not Part of this Bylaw |
| B3 | B7 | | |





Rooming House Areas

- | | | | |
|----|----|----|------------------------|
| A1 | B4 | B8 | Map Sheet Boundary |
| B1 | B5 | B9 | Properties |
| B2 | B6 | C1 | Not Part of this Bylaw |
| B3 | B7 | | |

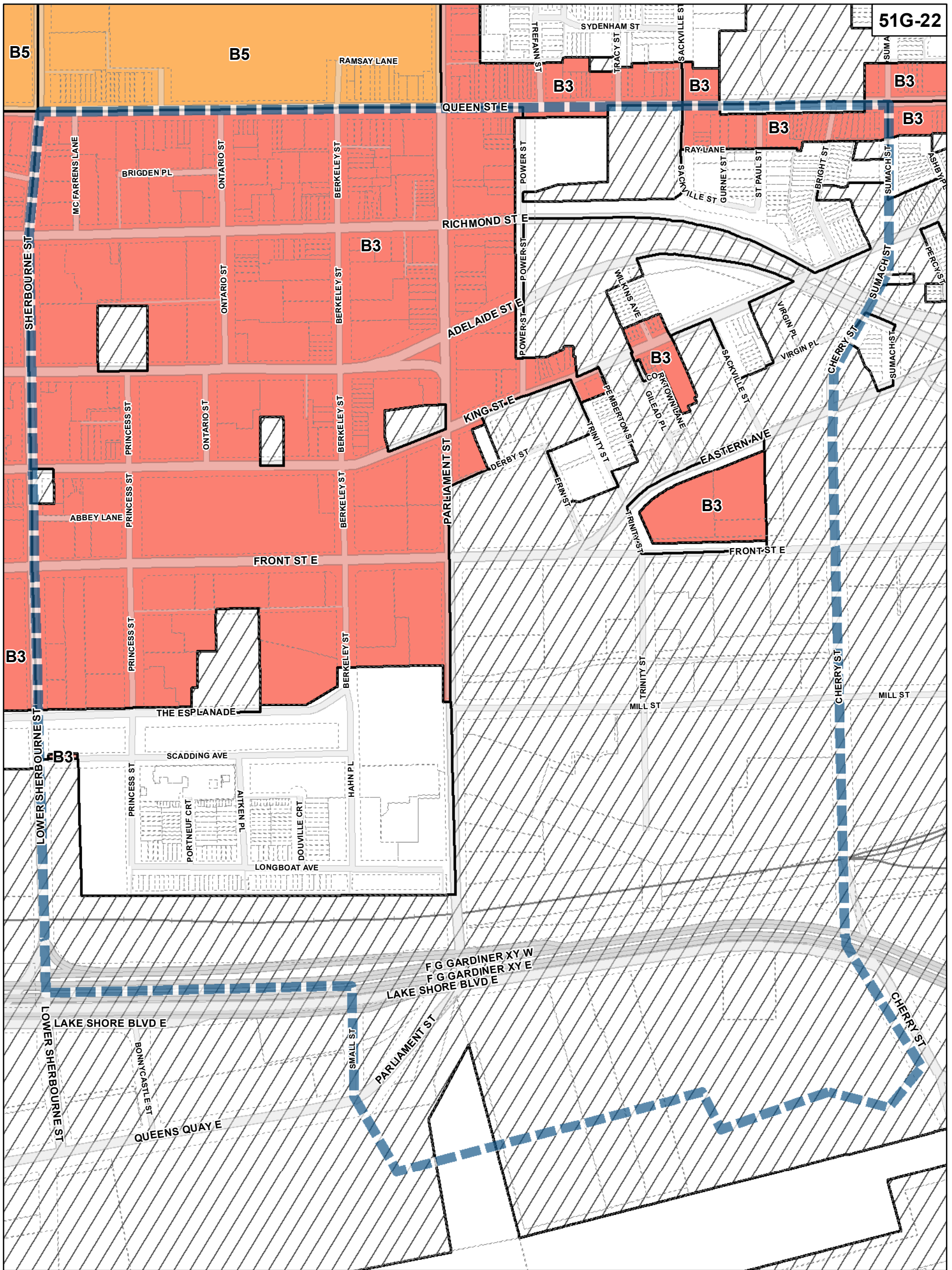


TORONTO City Planning

Rooming House Overlay Map

August 2010

Maps must be read together with Zoning Bylaw text



TORONTO City Planning

Rooming House Overlay Map

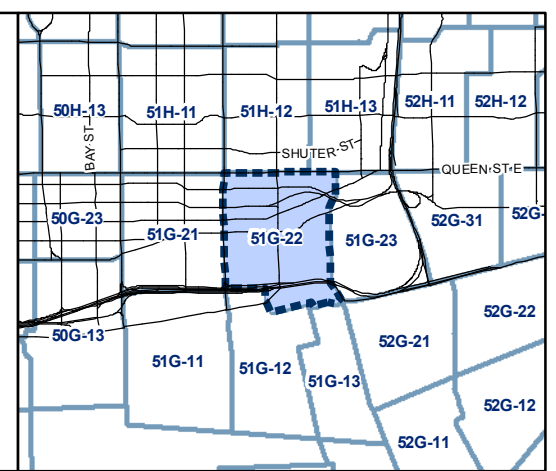
August 2010
 Maps must be read together with Zoning Bylaw text

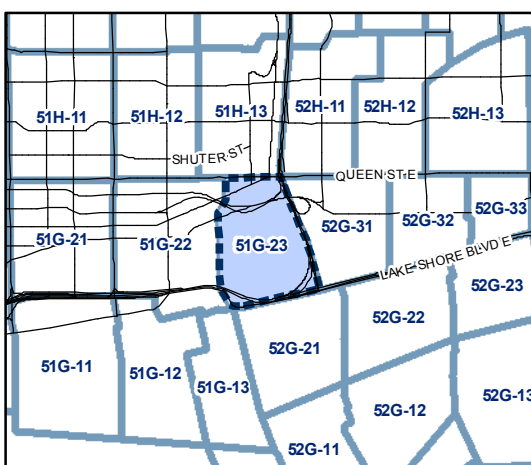
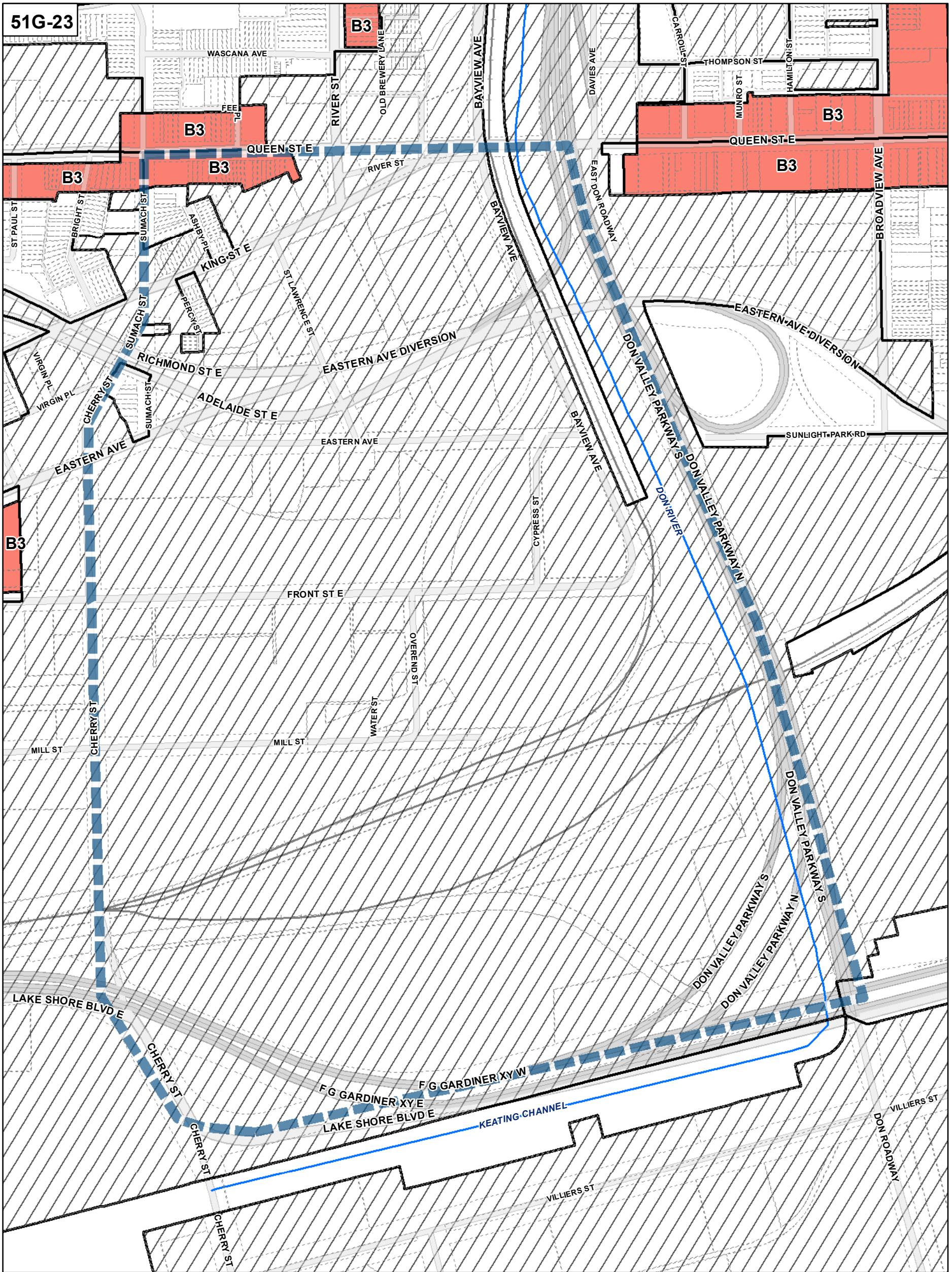
Rooming House Areas

A1	B4	B8	Map Sheet Boundary
B1	B5	B9	Properties
B2	B6	C1	Not Part of this Bylaw
B3	B7		

0 20 40 80 120 160 Meters

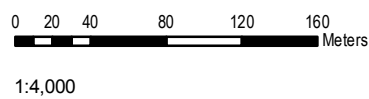
1:4,000





Rooming House Areas

- A1
- B4
- B8
- Map Sheet Boundary
- B1
- B5
- B9
- Properties
- B2
- B6
- C1
- Not Part of this Bylaw
- B3
- B7



TORONTO City Planning

Rooming House Overlay Map

August 2010

Maps must be read together with Zoning Bylaw text