

**TORONTO City Planning**

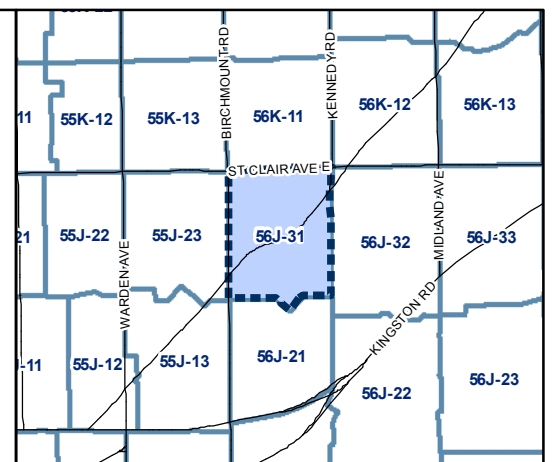
**Zoning - East District**

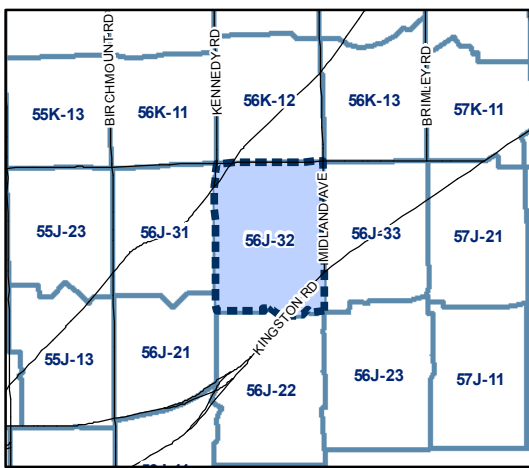
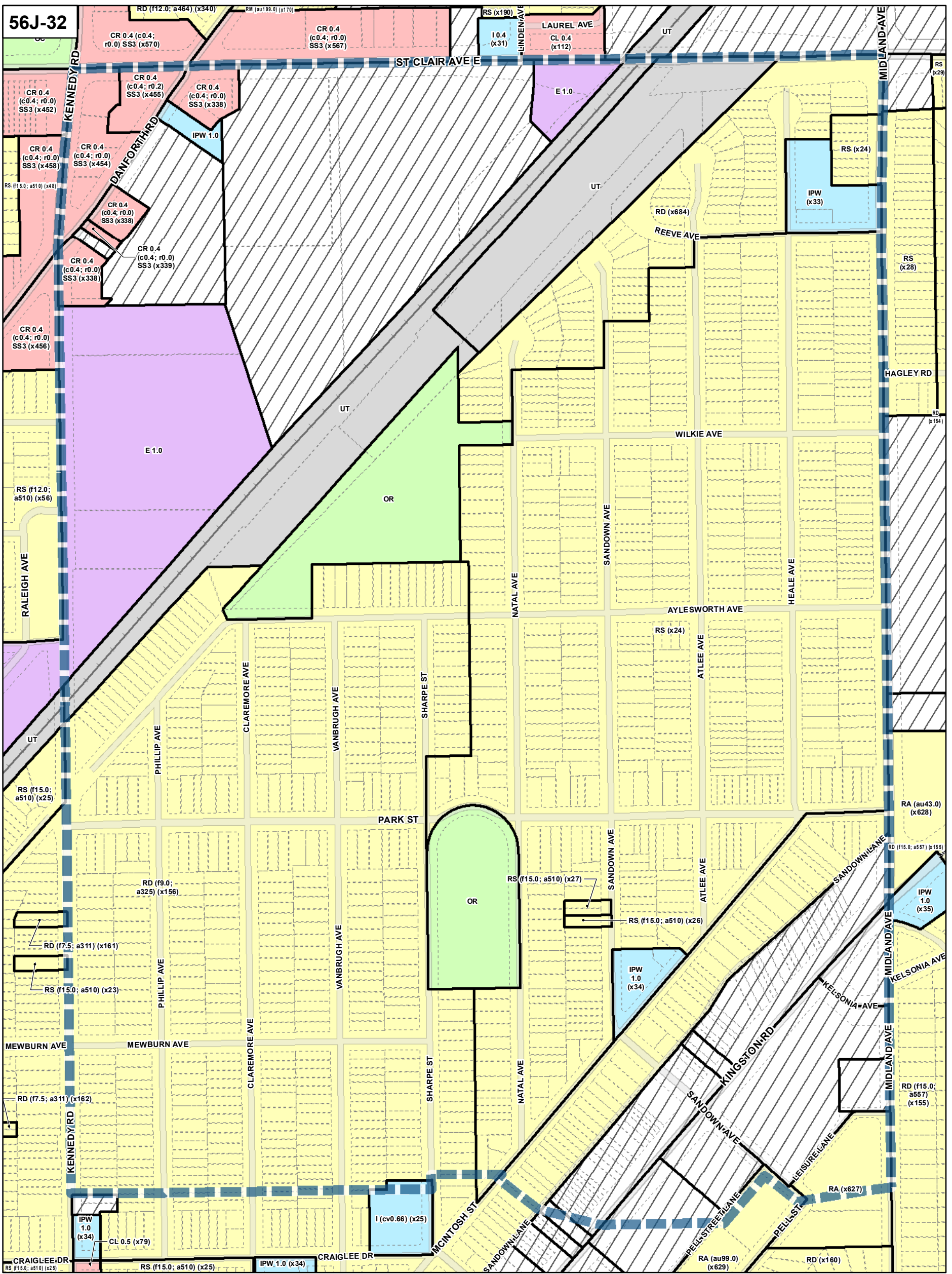
**August 2010**

Maps must be read together with Zoning Bylaw text

- Zone Categories**
- Residential
  - Parks and Open Space
  - Commercial Residential
  - Commercial Residential Employment
  - Institutional
  - Employment
  - Utility / Transportation
  - Not Part of This Bylaw

- Map Sheet Boundary
- Properties
- Railway
- Hydro Line





**Zone Categories**

- Residential
- Parks and Open Space
- Commercial Residential
- Commercial Residential Employment
- Institutional
- Employment
- Utility / Transportation
- Not Part of This Bylaw

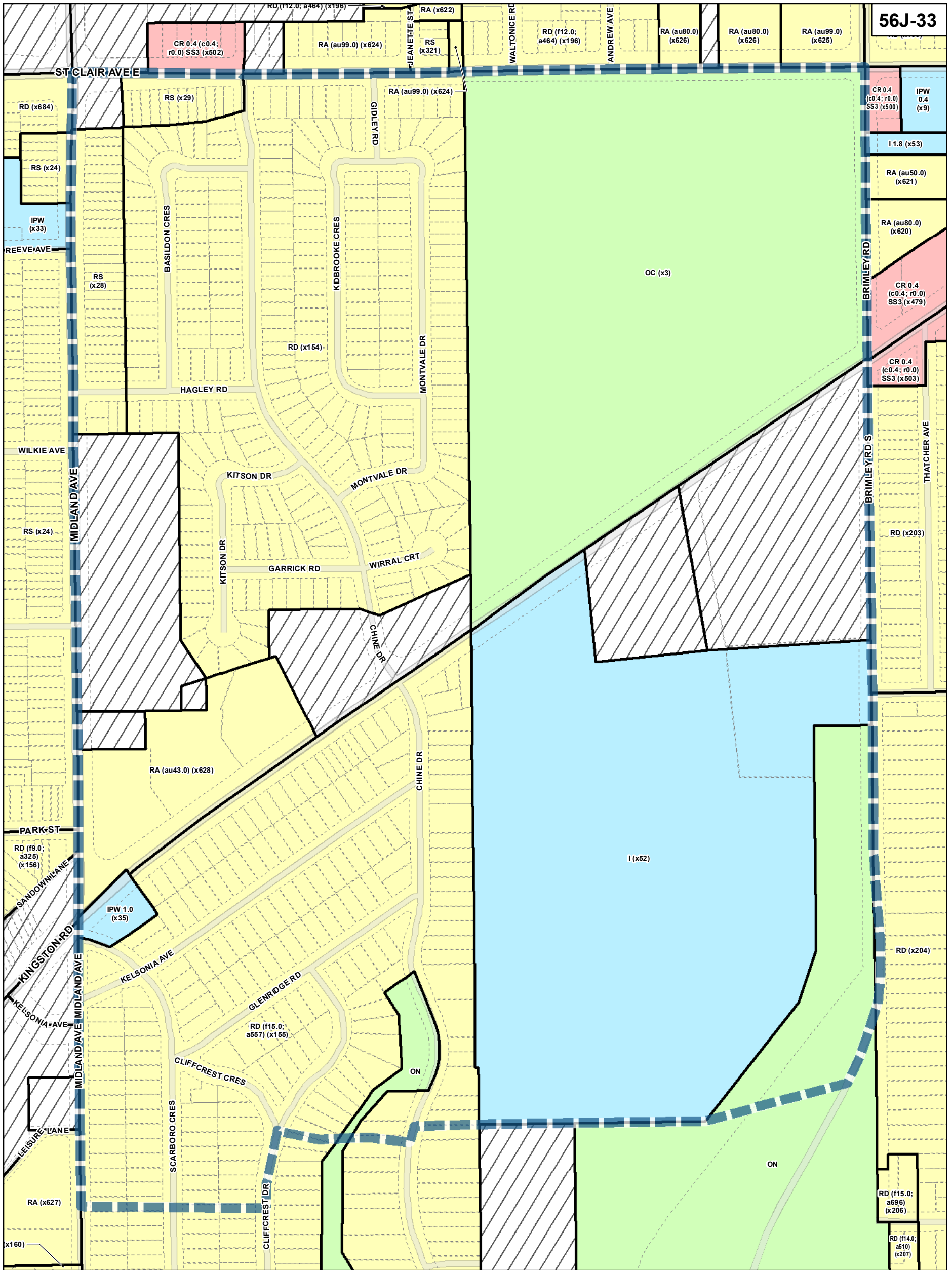
- Map Sheet Boundary
- Properties
- Railway
- Hydro Line

0 20 40 80 120 160  
 Meters  
 1:4,000

**TORONTO** City Planning

**Zoning - East District**

**August 2010**  
 Maps must be read together with Zoning Bylaw text

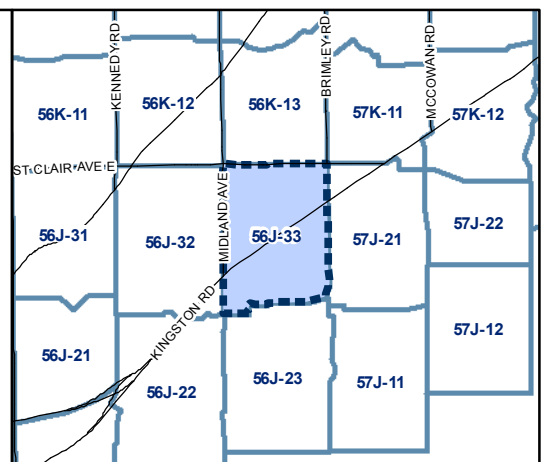
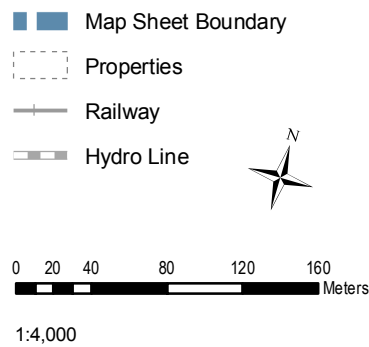


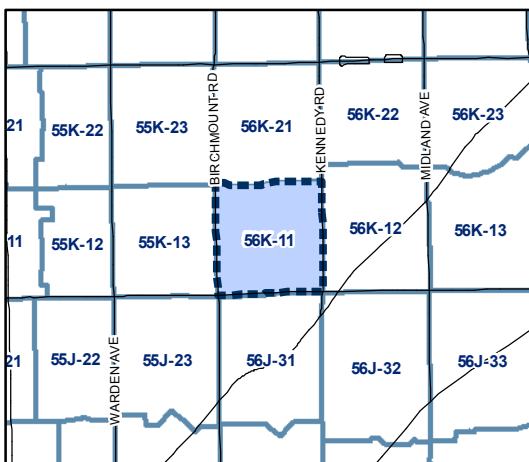
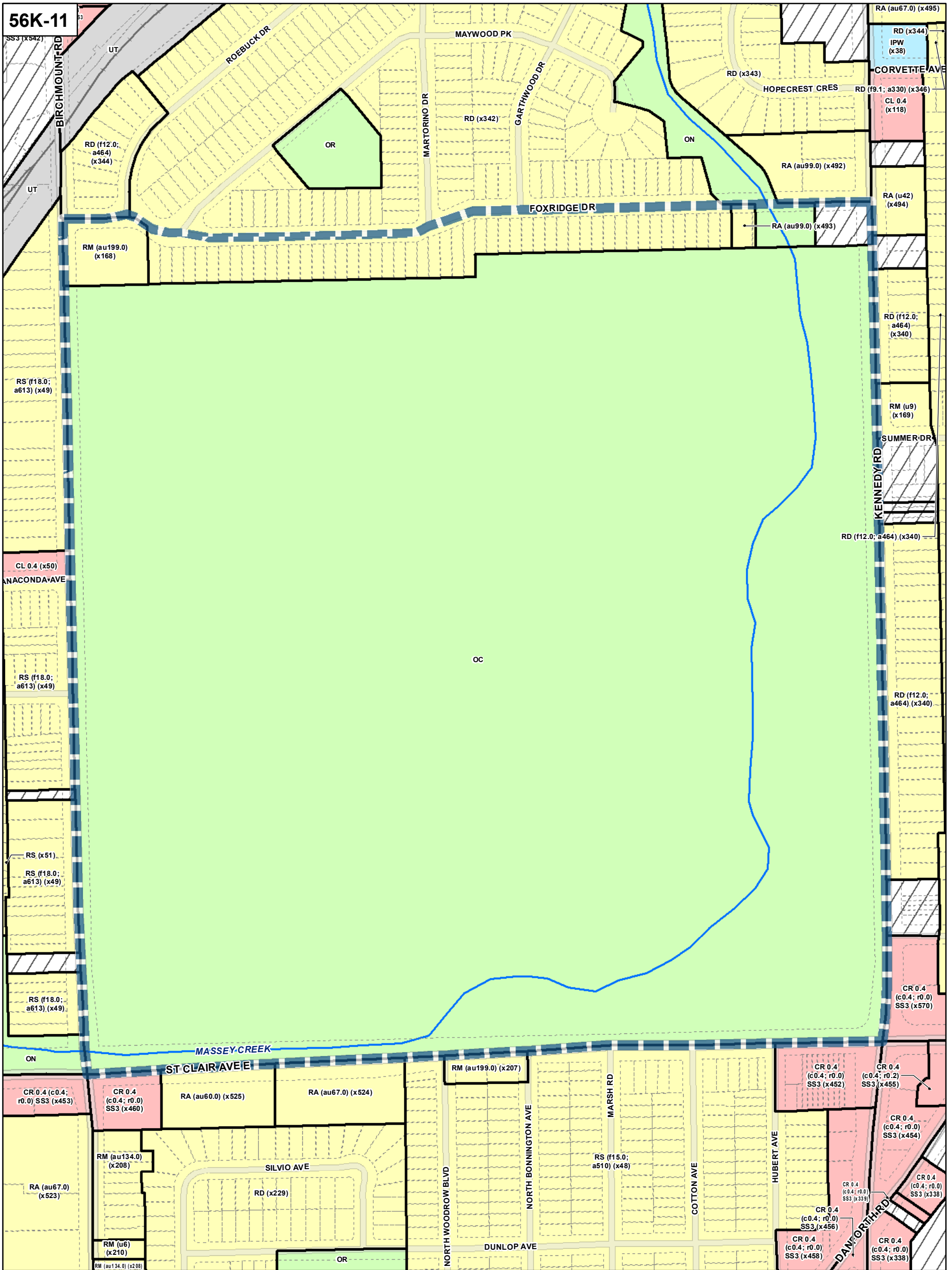
**TORONTO City Planning**

**Zoning - East District**

**August 2010**  
 Maps must be read together with Zoning Bylaw text

- Zone Categories**
- Residential
  - Parks and Open Space
  - Commercial Residential
  - Commercial Residential Employment
  - Institutional
  - Employment
  - Utility / Transportation
  - Not Part of This Bylaw

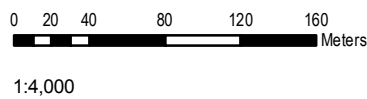




**Zone Categories**

- Residential
- Parks and Open Space
- Commercial Residential
- Commercial Residential Employment
- Institutional
- Employment
- Utility / Transportation
- Not Part of This Bylaw

- Map Sheet Boundary
- Properties
- Railway
- Hydro Line

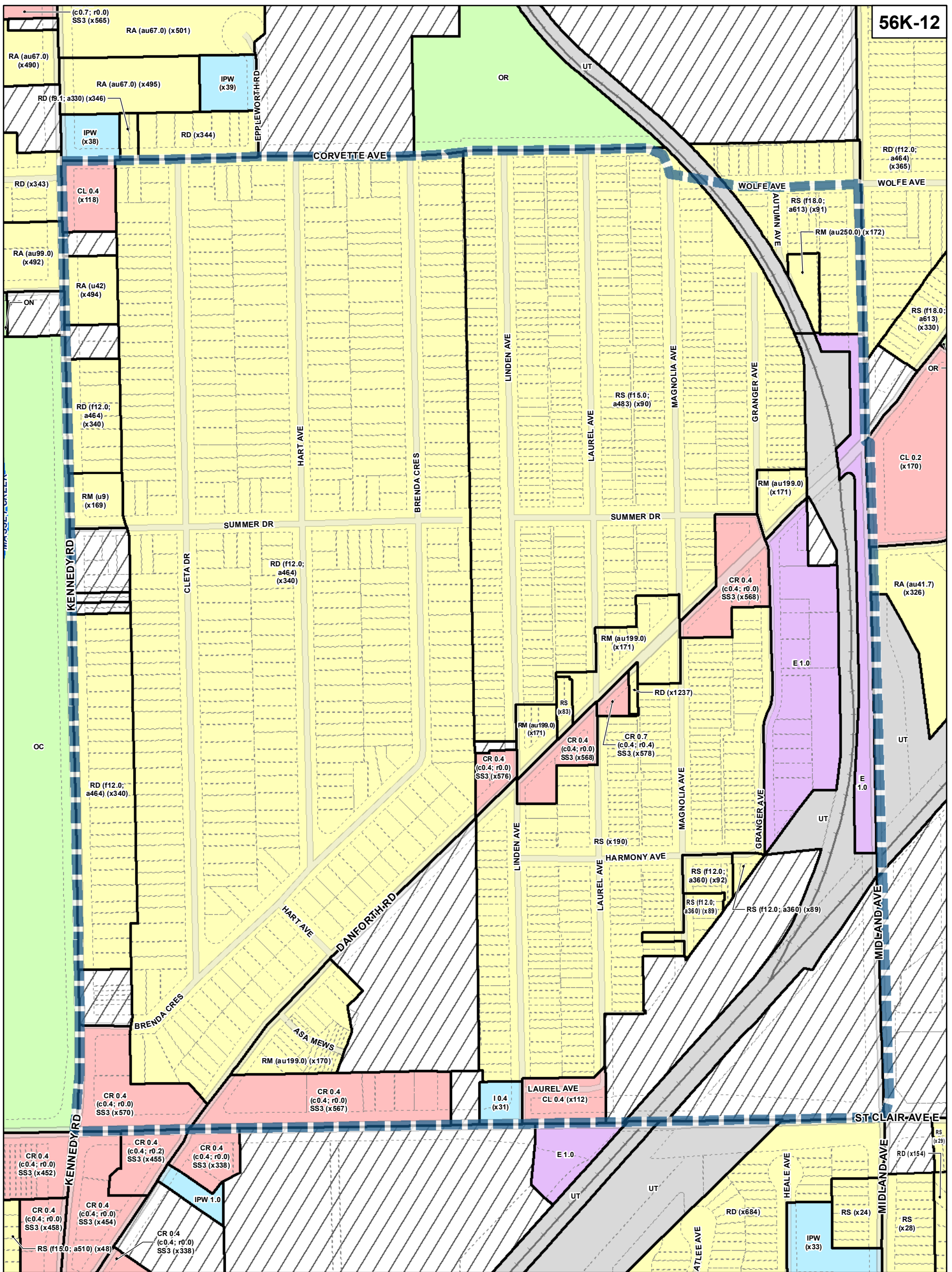


**TORONTO** City Planning

**Zoning - East District**

**August 2010**

Maps must be read together with Zoning Bylaw text



56K-12

**TORONTO City Planning**

**Zoning - East District**

**August 2010**  
 Maps must be read together with Zoning Bylaw text

- Zone Categories**
- Residential
  - Parks and Open Space
  - Commercial Residential
  - Commercial Residential Employment
  - Institutional
  - Employment
  - Utility / Transportation
  - Not Part of This Bylaw

**Map Sheet Boundary**

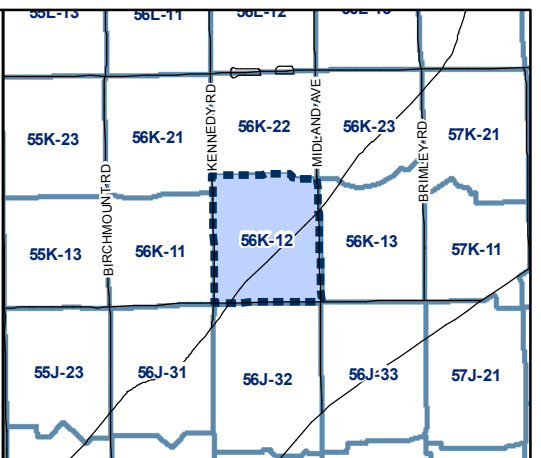
**Properties**

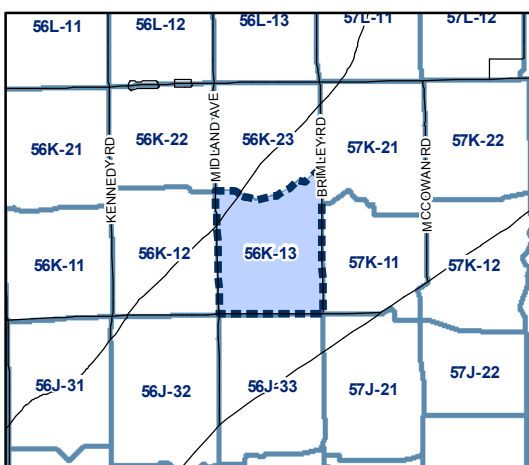
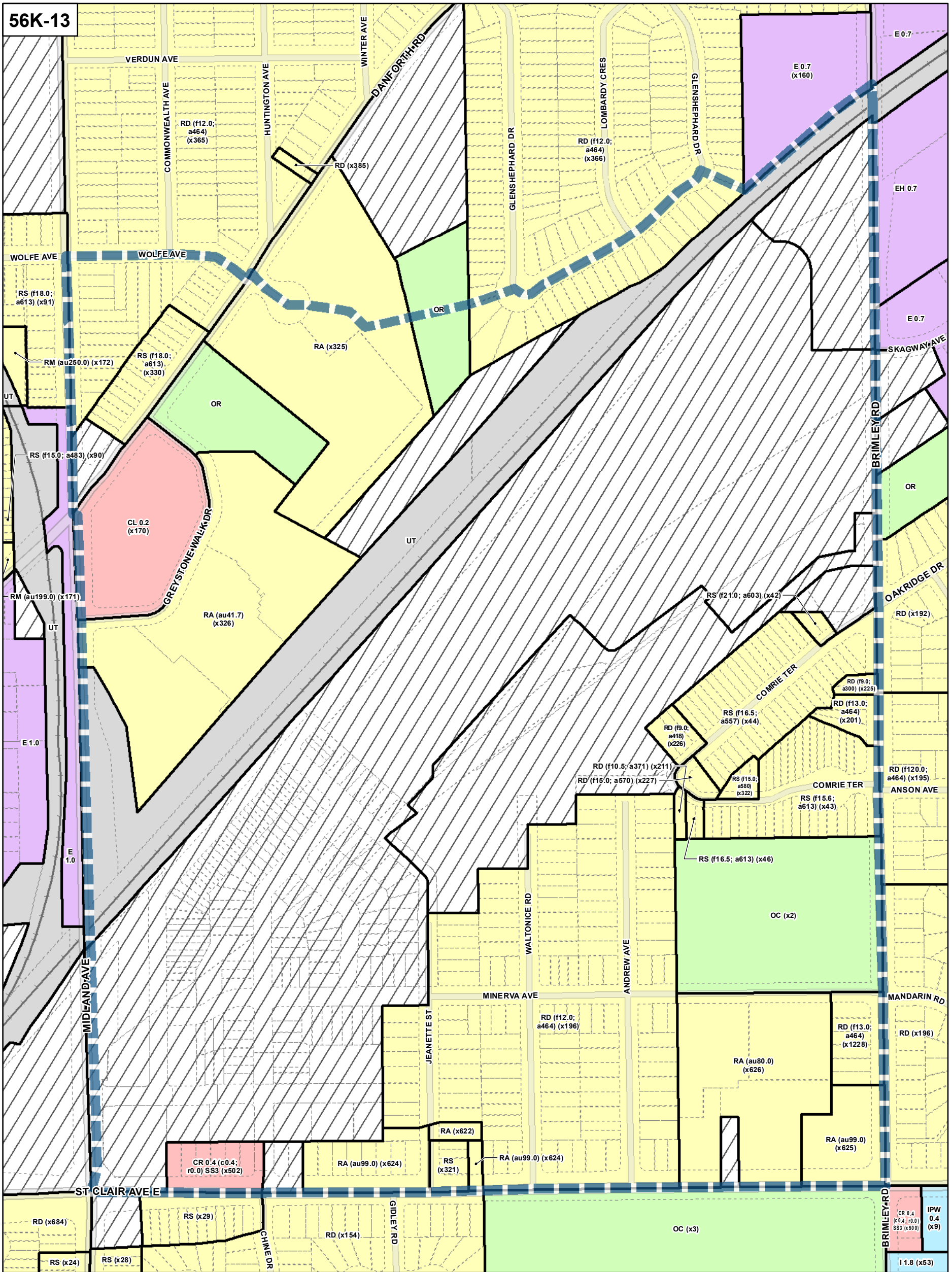
**Railway**

**Hydro Line**

0 20 40 80 120 160 Meters

1:4,000

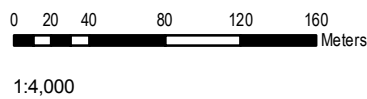




**Zone Categories**

- Residential
- Parks and Open Space
- Commercial Residential
- Commercial Residential Employment
- Institutional
- Employment
- Utility / Transportation
- Not Part of This Bylaw

- Map Sheet Boundary
- Properties
- Railway
- Hydro Line

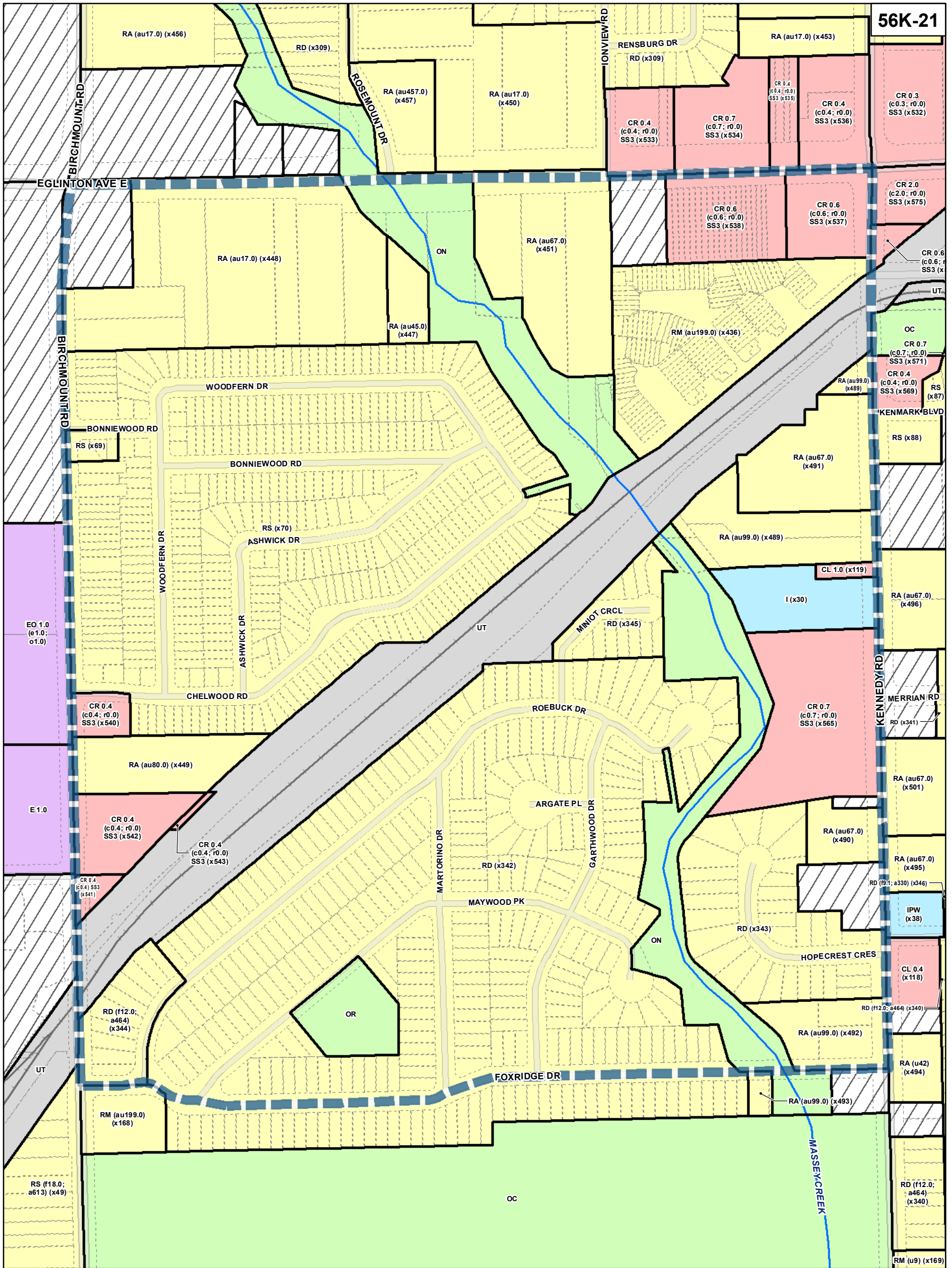


**TORONTO** City Planning

**Zoning - East District**

**August 2010**

Maps must be read together with Zoning Bylaw text

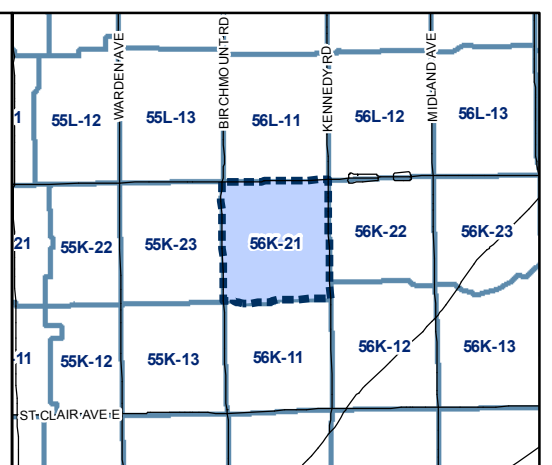
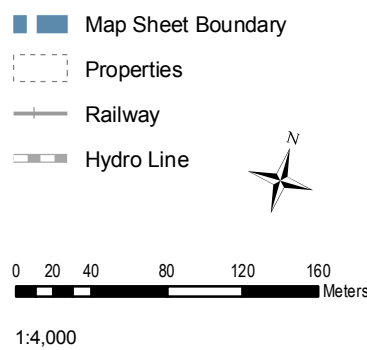


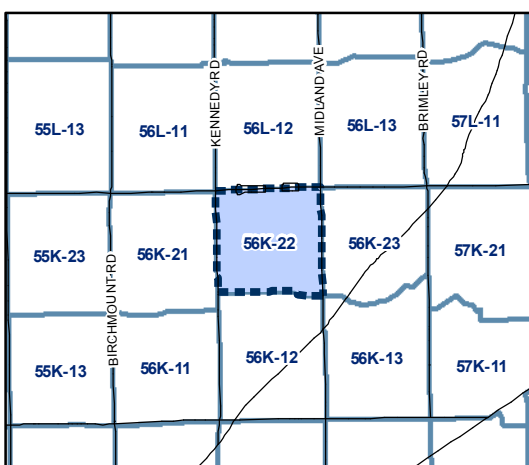
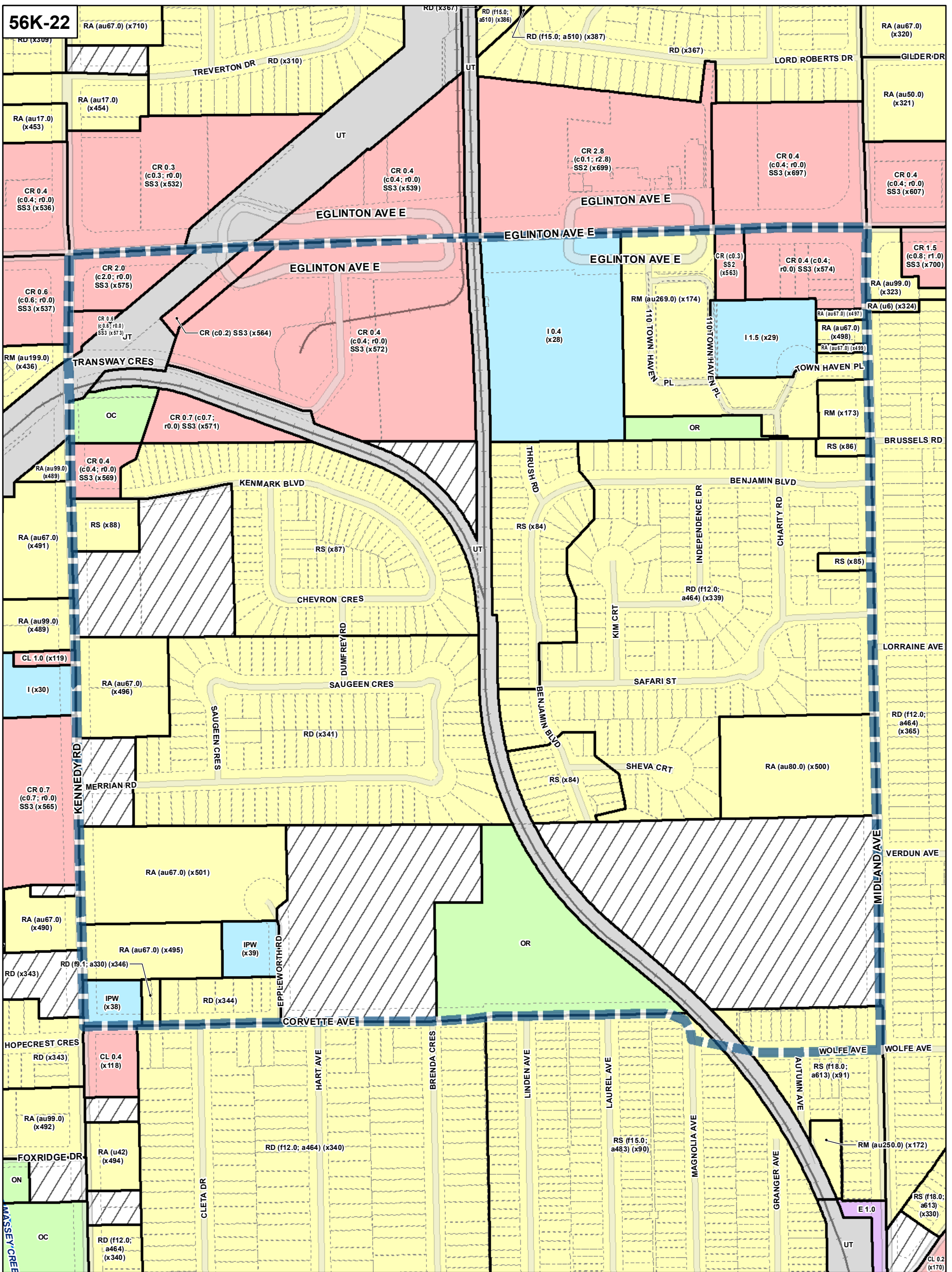
**TORONTO City Planning**

**Zoning - East District**

**August 2010**  
 Maps must be read together with Zoning Bylaw text

- Zone Categories**
- Residential
  - Parks and Open Space
  - Commercial Residential
  - Commercial Residential Employment
  - Institutional
  - Employment
  - Utility / Transportation
  - Not Part of This Bylaw

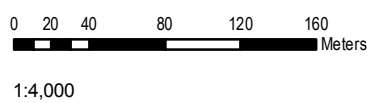




**Zone Categories**

- Residential
- Parks and Open Space
- Commercial Residential
- Commercial Residential Employment
- Institutional
- Employment
- Utility / Transportation
- Not Part of This Bylaw

- Map Sheet Boundary
- Properties
- Railway
- Hydro Line



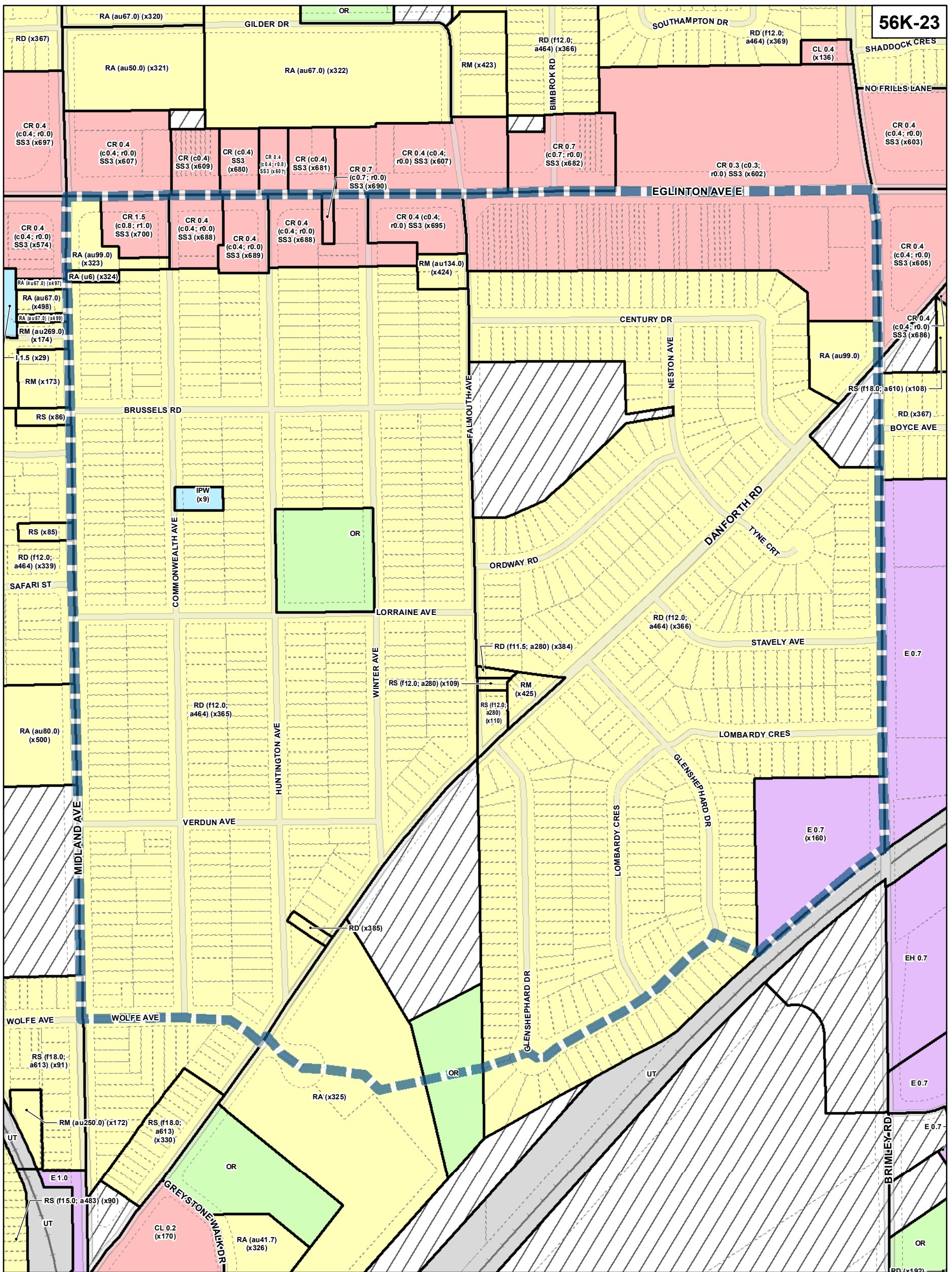
**TORONTO** City Planning

**Zoning - East District**

**August 2010**

Maps must be read together with Zoning Bylaw text



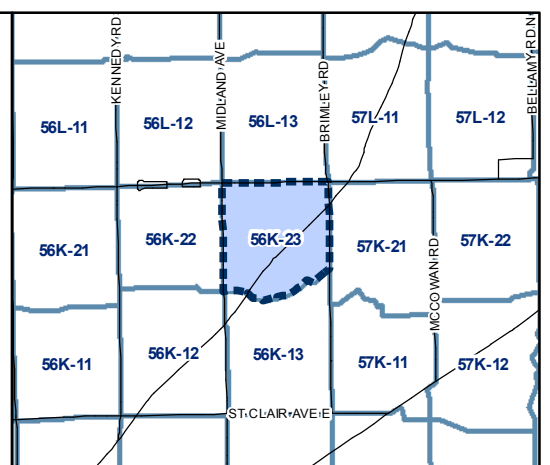
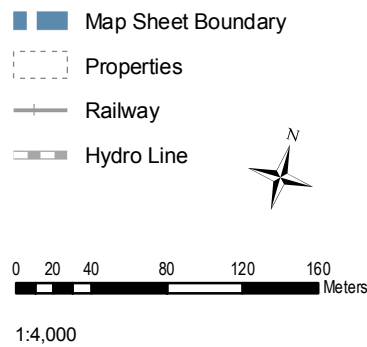


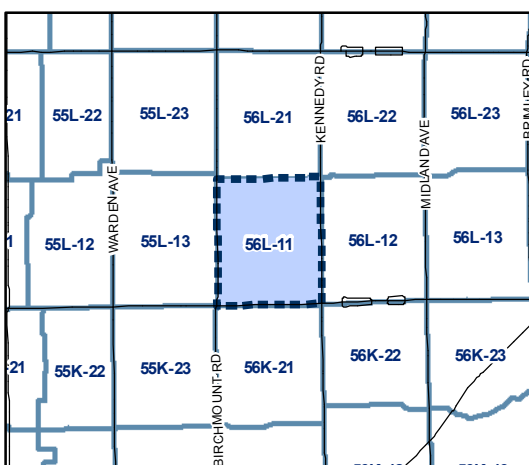
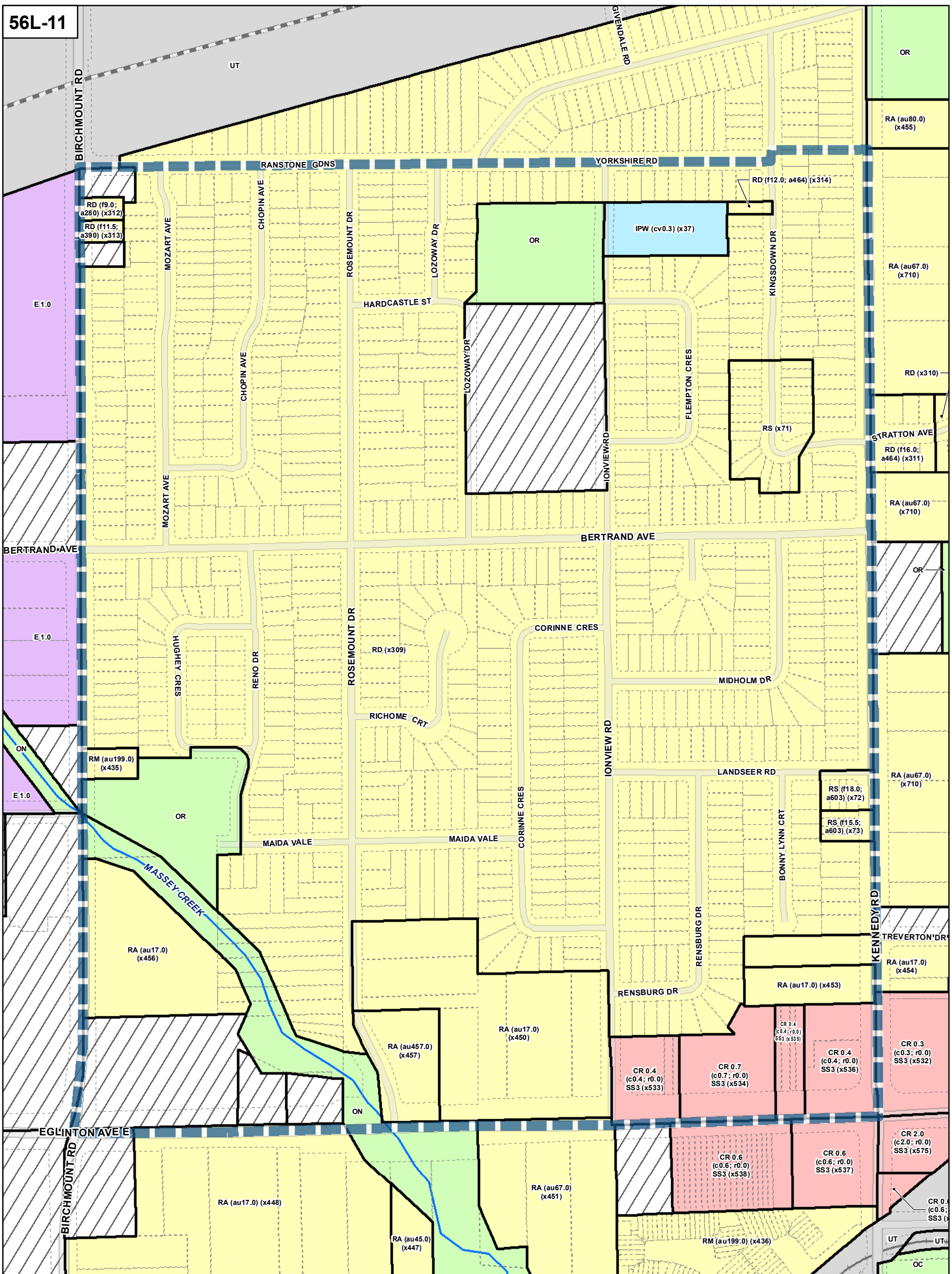
**TORONTO City Planning**

**Zoning - East District**

**August 2010**  
Maps must be read together with Zoning Bylaw text

- Zone Categories**
- Residential
  - Parks and Open Space
  - Commercial Residential
  - Commercial Residential Employment
  - Institutional
  - Employment
  - Utility / Transportation
  - Not Part of This Bylaw





**Zone Categories**

- Residential
- Parks and Open Space
- Commercial Residential
- Commercial Residential Employment
- Institutional
- Employment
- Utility / Transportation
- Not Part of This Bylaw

Map Sheet Boundary

Properties

Railway

Hydro Line



0 20 40 80 120 160 Meters

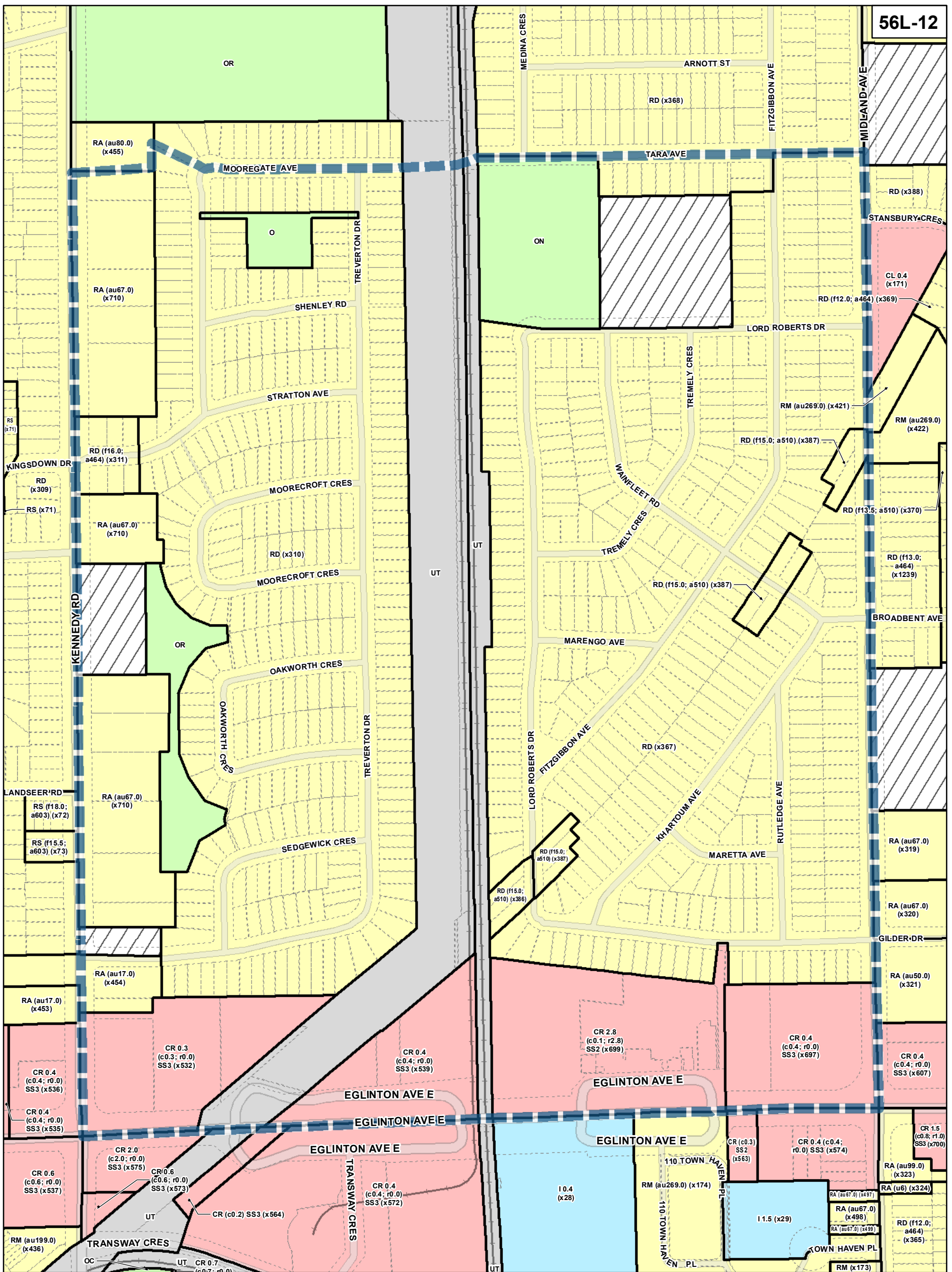
1:4,000

**TORONTO** City Planning

**Zoning - East District**

**August 2010**

Maps must be read together with Zoning Bylaw text



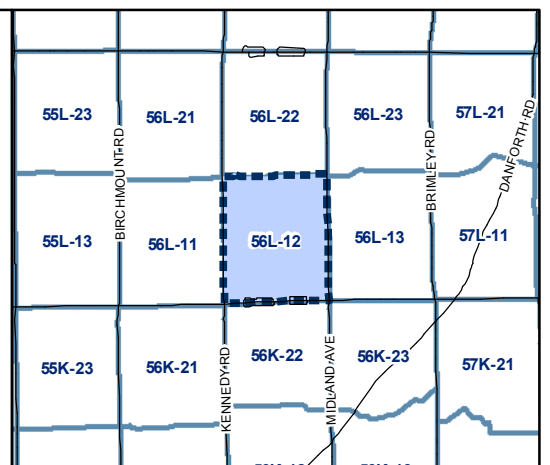
56L-12

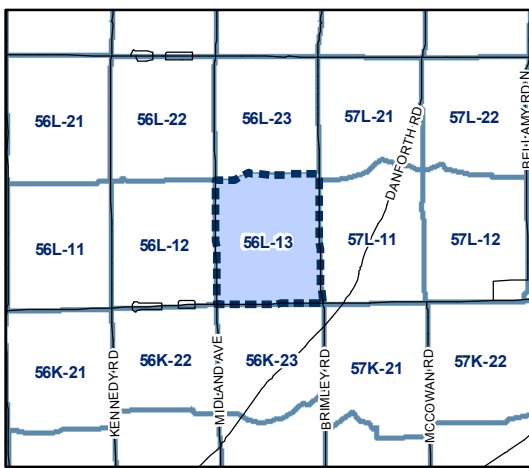
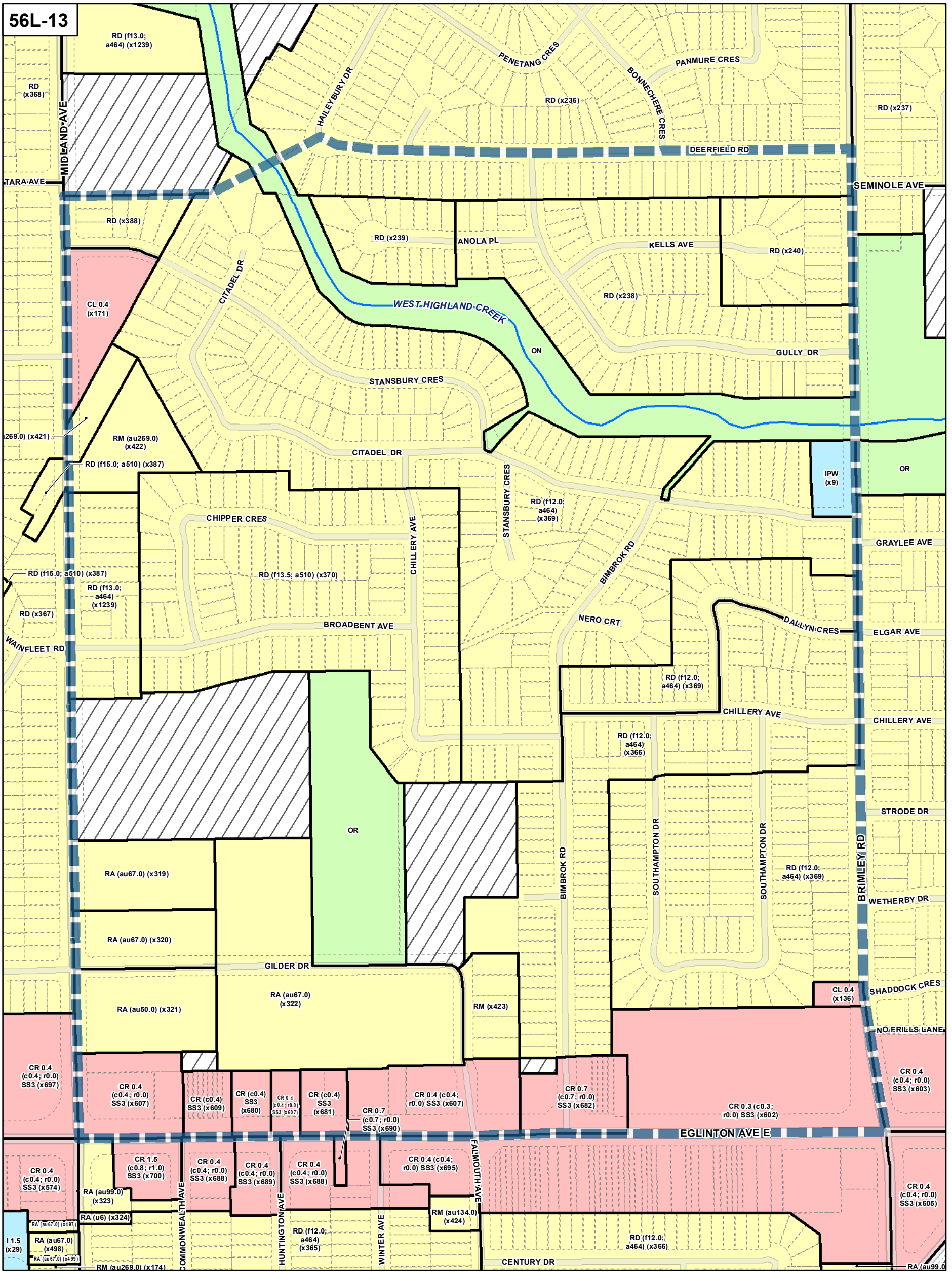
**TORONTO** City Planning  
**Zoning - East District**  
 August 2010  
 Maps must be read together with Zoning Bylaw text

- Zone Categories**
- Residential
  - Parks and Open Space
  - Commercial Residential
  - Commercial Residential Employment
  - Institutional
  - Employment
  - Utility / Transportation
  - Not Part of This Bylaw

Map Sheet Boundary  
 Properties  
 Railway  
 Hydro Line

0 20 40 80 120 160 Meters  
 1:4,000





**Zone Categories**

- Residential
- Parks and Open Space
- Commercial Residential
- Commercial Residential Employment
- Institutional
- Employment
- Utility / Transportation
- Not Part of This Bylaw

**Map Symbols**

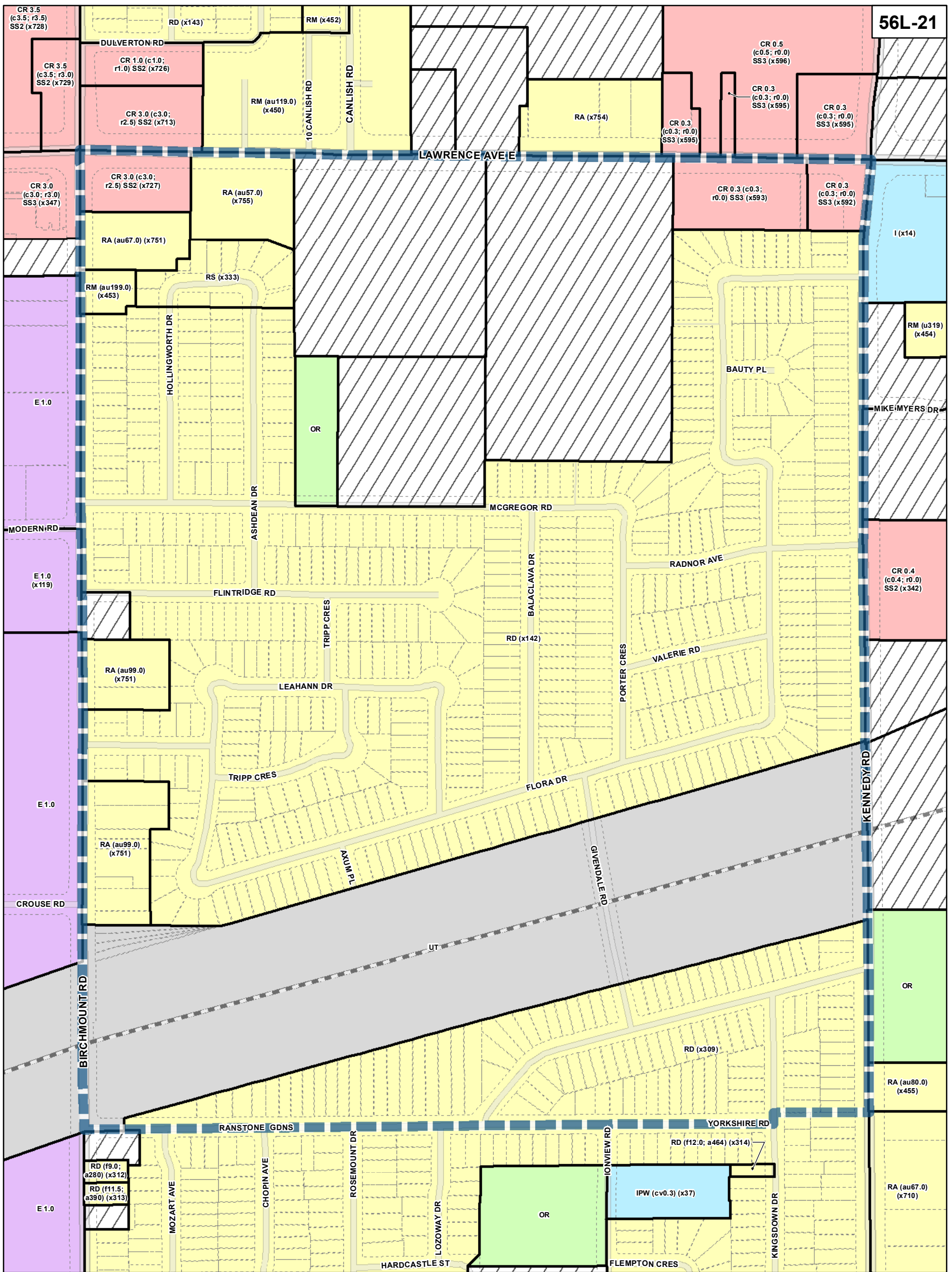
- Map Sheet Boundary
- Properties
- Railway
- Hydro Line

0 20 40 80 120 160 Meters  
1:4,000

**TORONTO City Planning**

**Zoning - East District**

**August 2010**  
Maps must be read together with Zoning Bylaw text



**TORONTO City Planning**

**Zoning - East District**

**August 2010**  
 Maps must be read together with Zoning Bylaw text

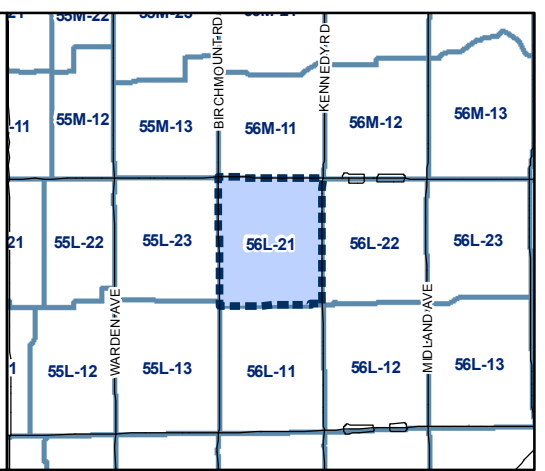
- Zone Categories**
- Residential
  - Parks and Open Space
  - Commercial Residential
  - Commercial Residential Employment
  - Institutional
  - Employment
  - Utility / Transportation
  - Not Part of This Bylaw

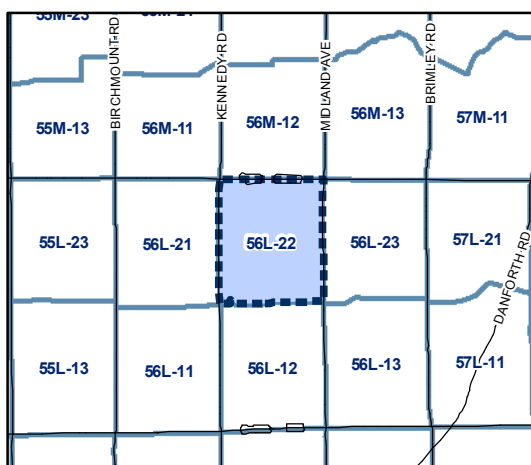
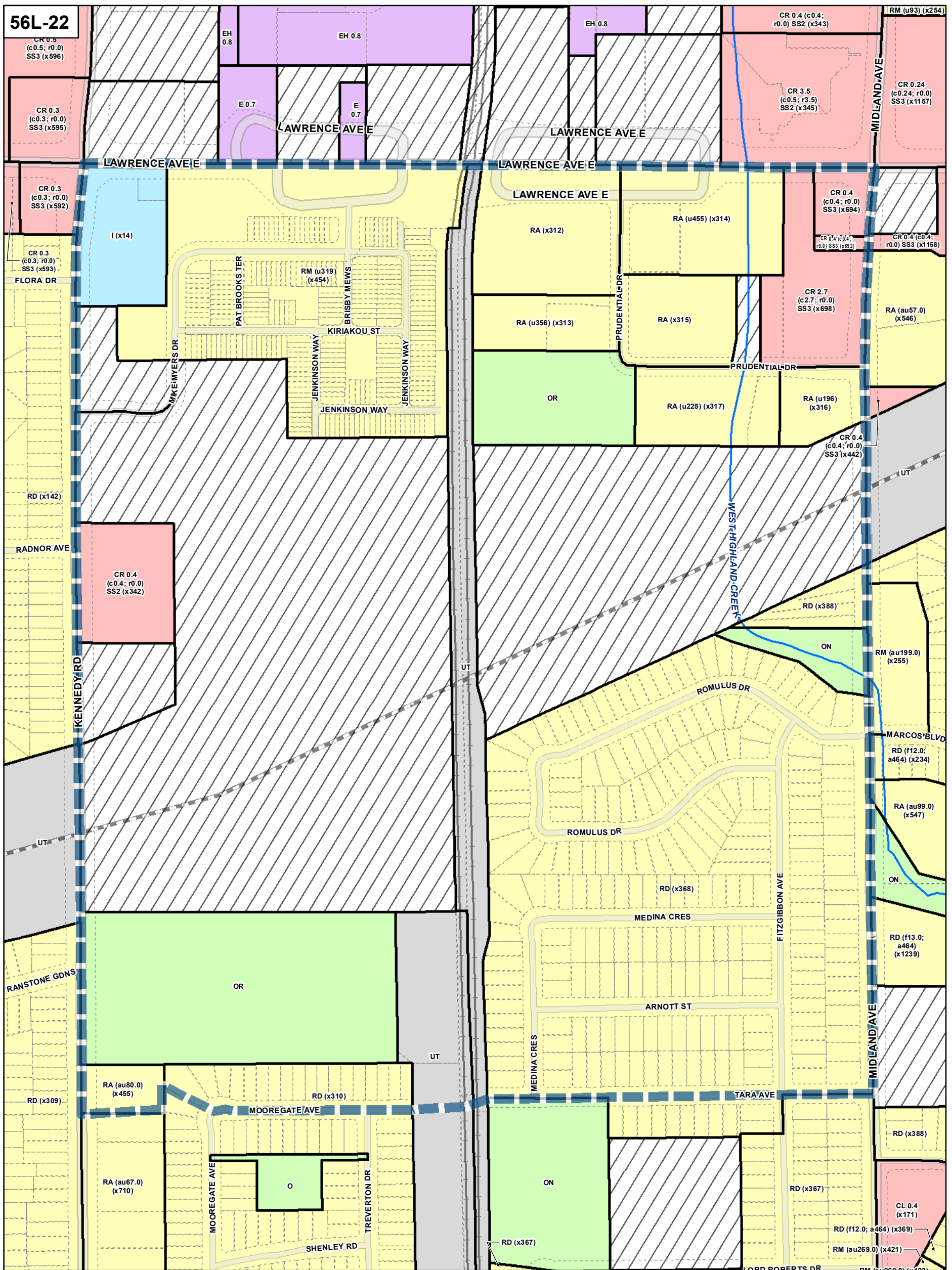
Map Sheet Boundary  
 Properties  
 Railway  
 Hydro Line

N

0 20 40 80 120 160 Meters

1:4,000





**Zone Categories**

- Residential
- Parks and Open Space
- Commercial Residential
- Commercial Residential Employment
- Institutional
- Employment
- Utility / Transportation
- Not Part of This Bylaw

Map Sheet Boundary

Properties

Railway

Hydro Line



0 20 40 80 120 160 Meters

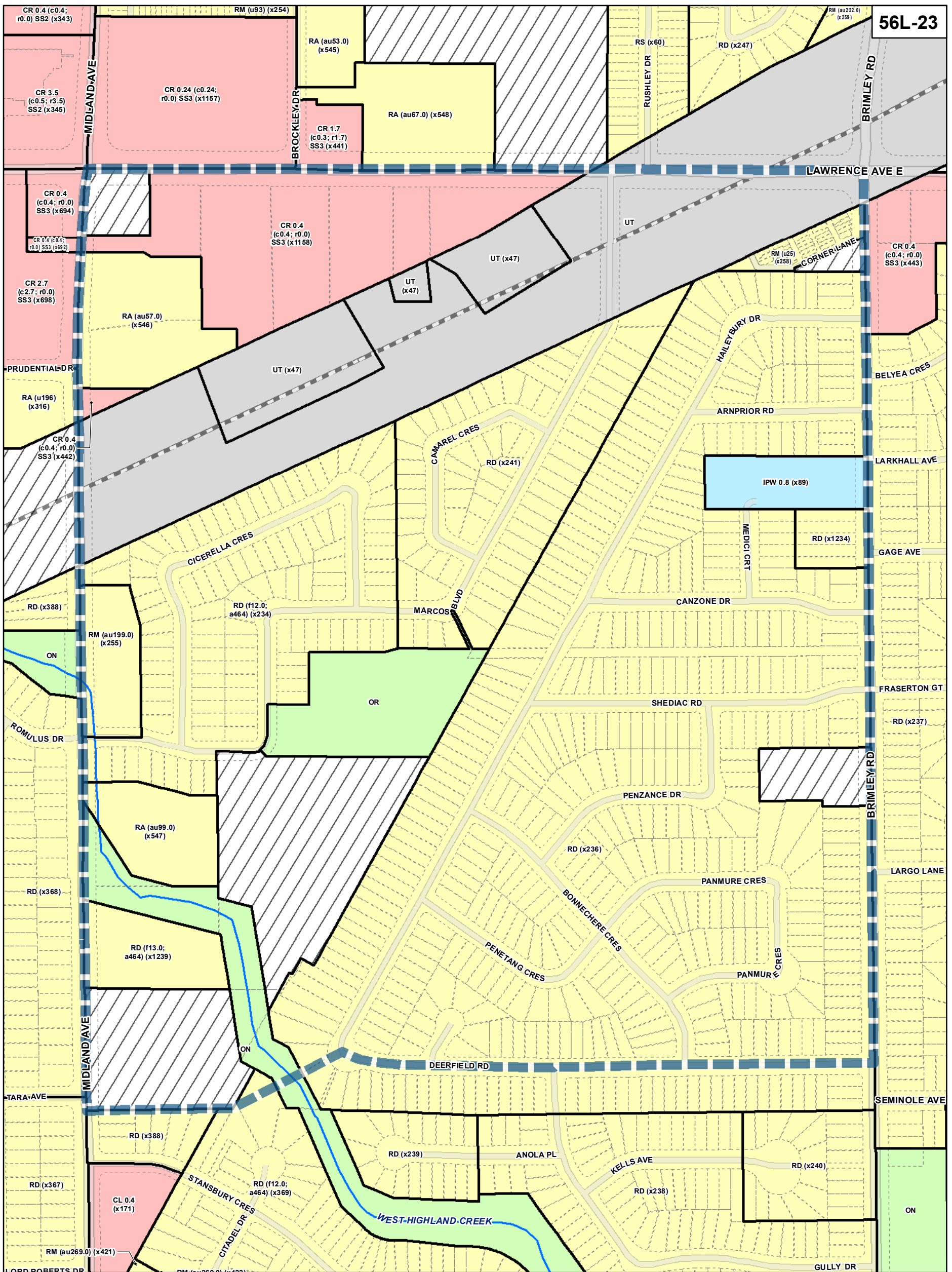
1:4,000

**TORONTO** City Planning

**Zoning - East District**

**August 2010**

Maps must be read together with Zoning Bylaw text



56L-23

**TORONTO City Planning**

**Zoning - East District**

**August 2010**  
 Maps must be read together with Zoning Bylaw text

- Zone Categories**
- Residential
  - Parks and Open Space
  - Commercial Residential
  - Commercial Residential Employment
  - Institutional
  - Employment
  - Utility / Transportation
  - Not Part of This Bylaw

Map Sheet Boundary

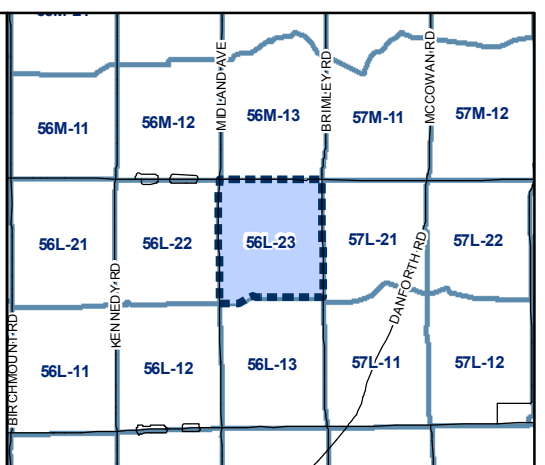
Properties

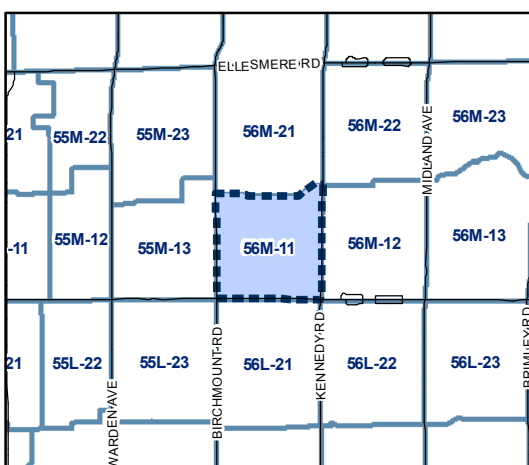
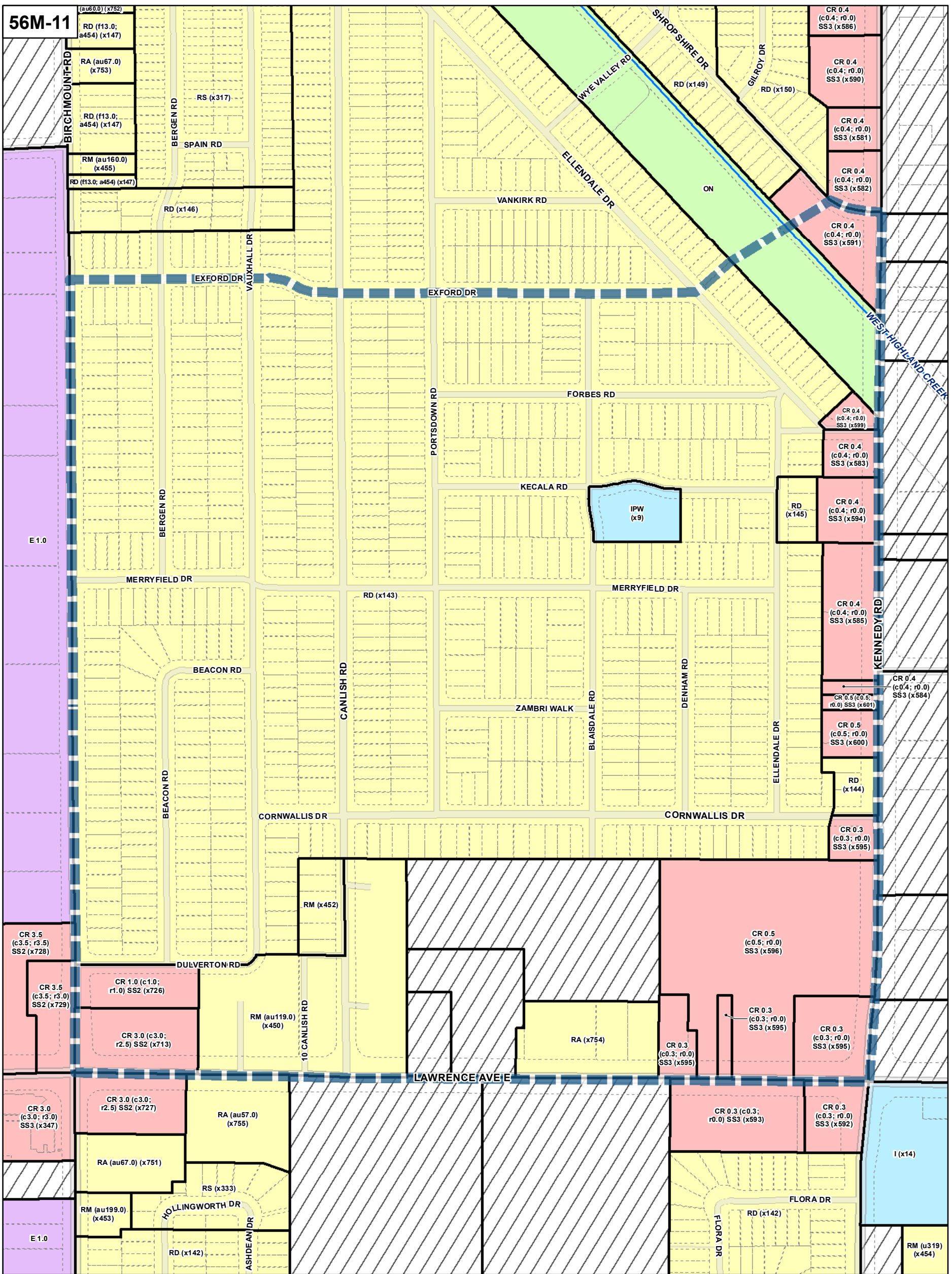
Railway

Hydro Line

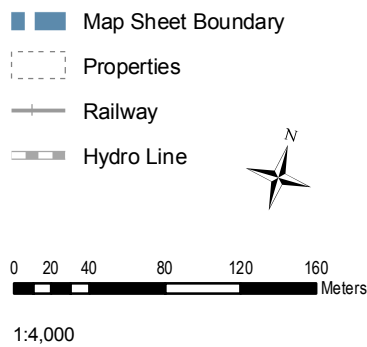
0 20 40 80 120 160 Meters

1:4,000





- Zone Categories**
- Residential
  - Parks and Open Space
  - Commercial Residential
  - Commercial Residential Employment
  - Institutional
  - Employment
  - Utility / Transportation
  - Not Part of This Bylaw



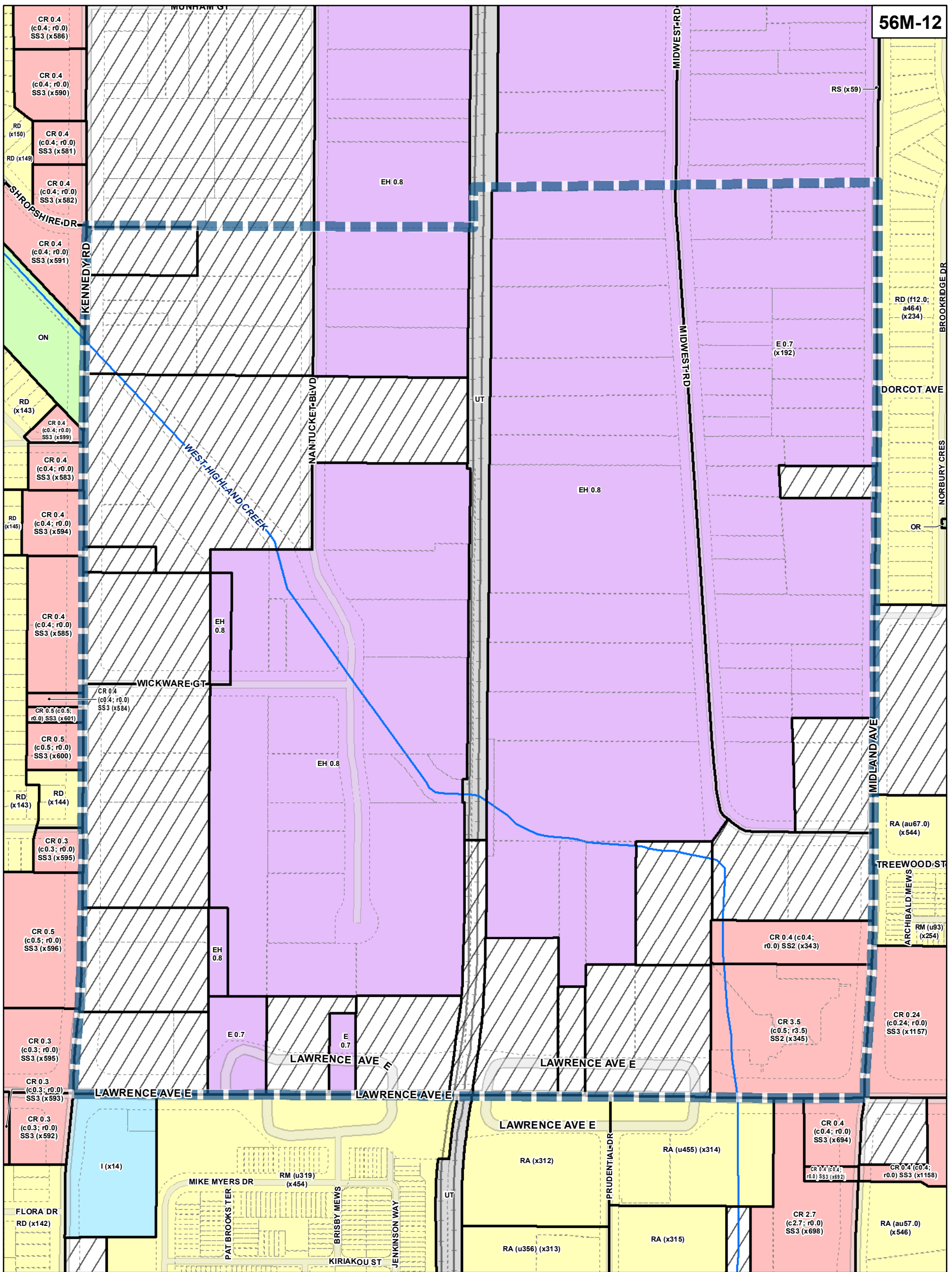
**TORONTO** City Planning

**Zoning - East District**

**August 2010**

Maps must be read together with Zoning Bylaw text





**TORONTO City Planning**

**Zoning - East District**

**August 2010**  
 Maps must be read together with Zoning Bylaw text

**Zone Categories**

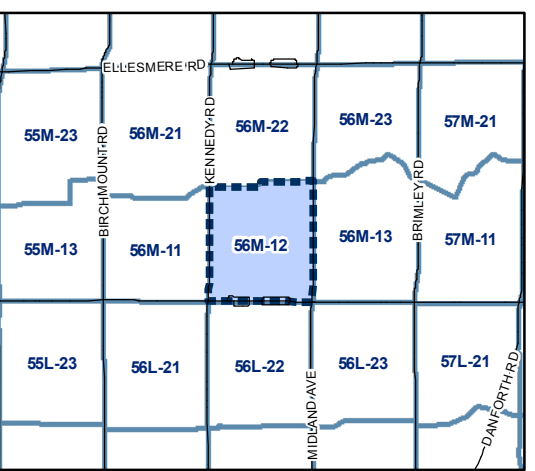
- Residential
- Parks and Open Space
- Commercial Residential
- Commercial Residential Employment
- Institutional
- Employment
- Utility / Transportation
- Not Part of This Bylaw

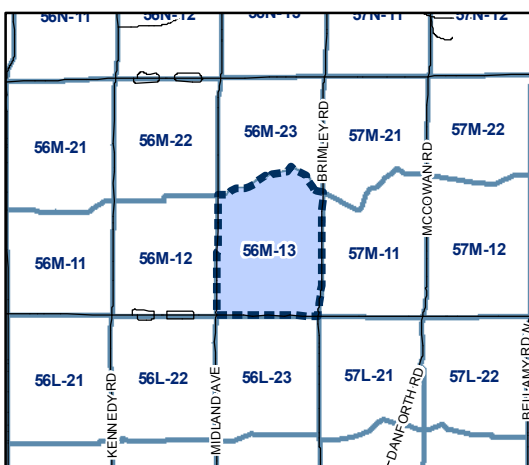
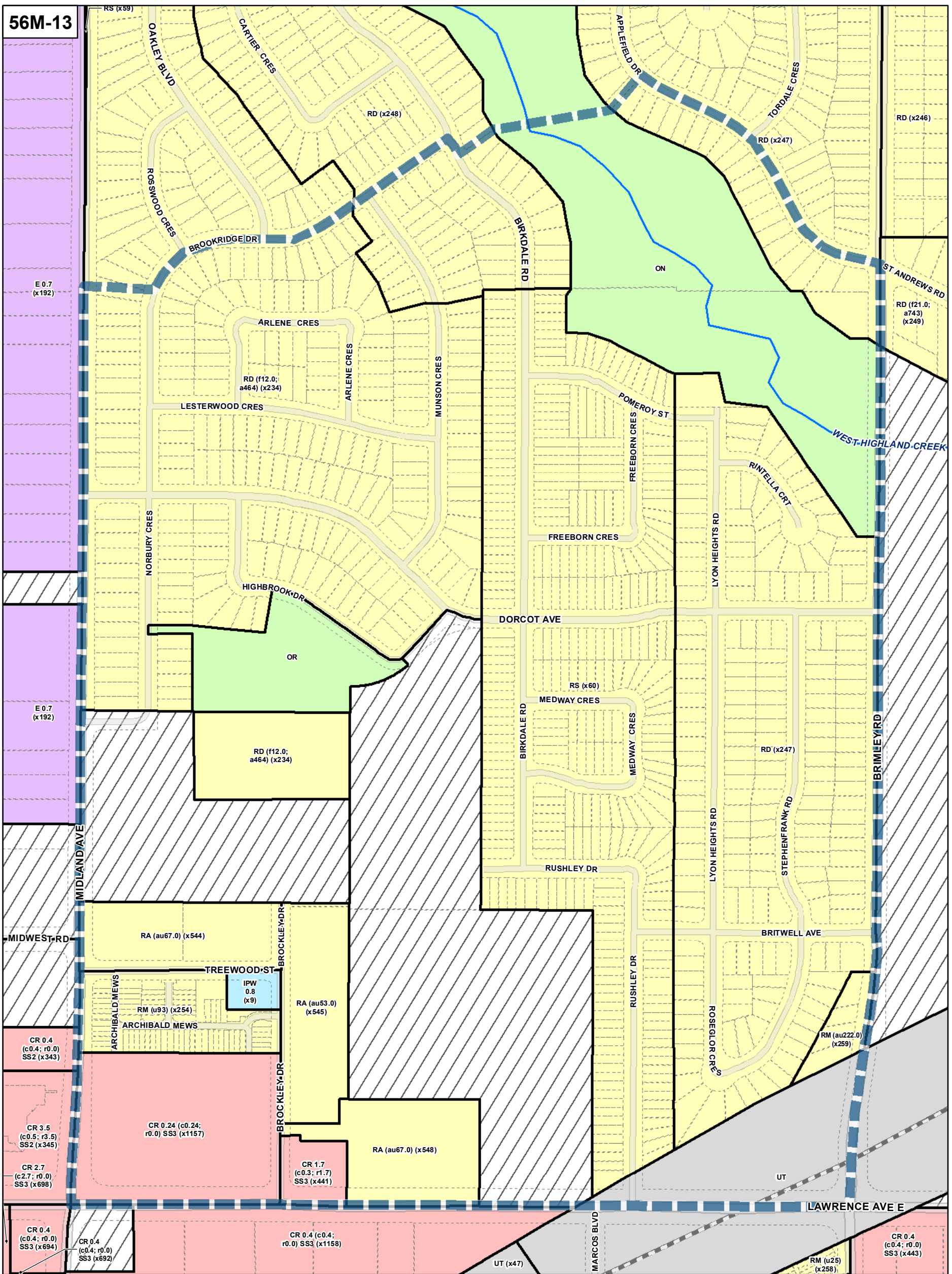
**Map Symbols:**

- Map Sheet Boundary
- Properties
- Railway
- Hydro Line

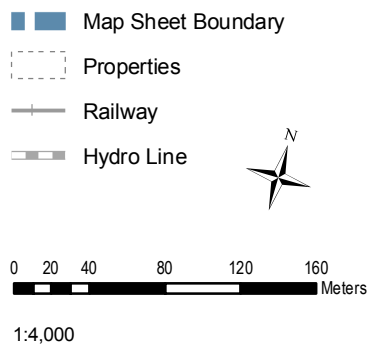
**Scale:** 0 20 40 80 120 160 Meters  
 1:4,000

**North Arrow:** N





- Zone Categories**
- Residential
  - Parks and Open Space
  - Commercial Residential
  - Commercial Residential Employment
  - Institutional
  - Employment
  - Utility / Transportation
  - Not Part of This Bylaw

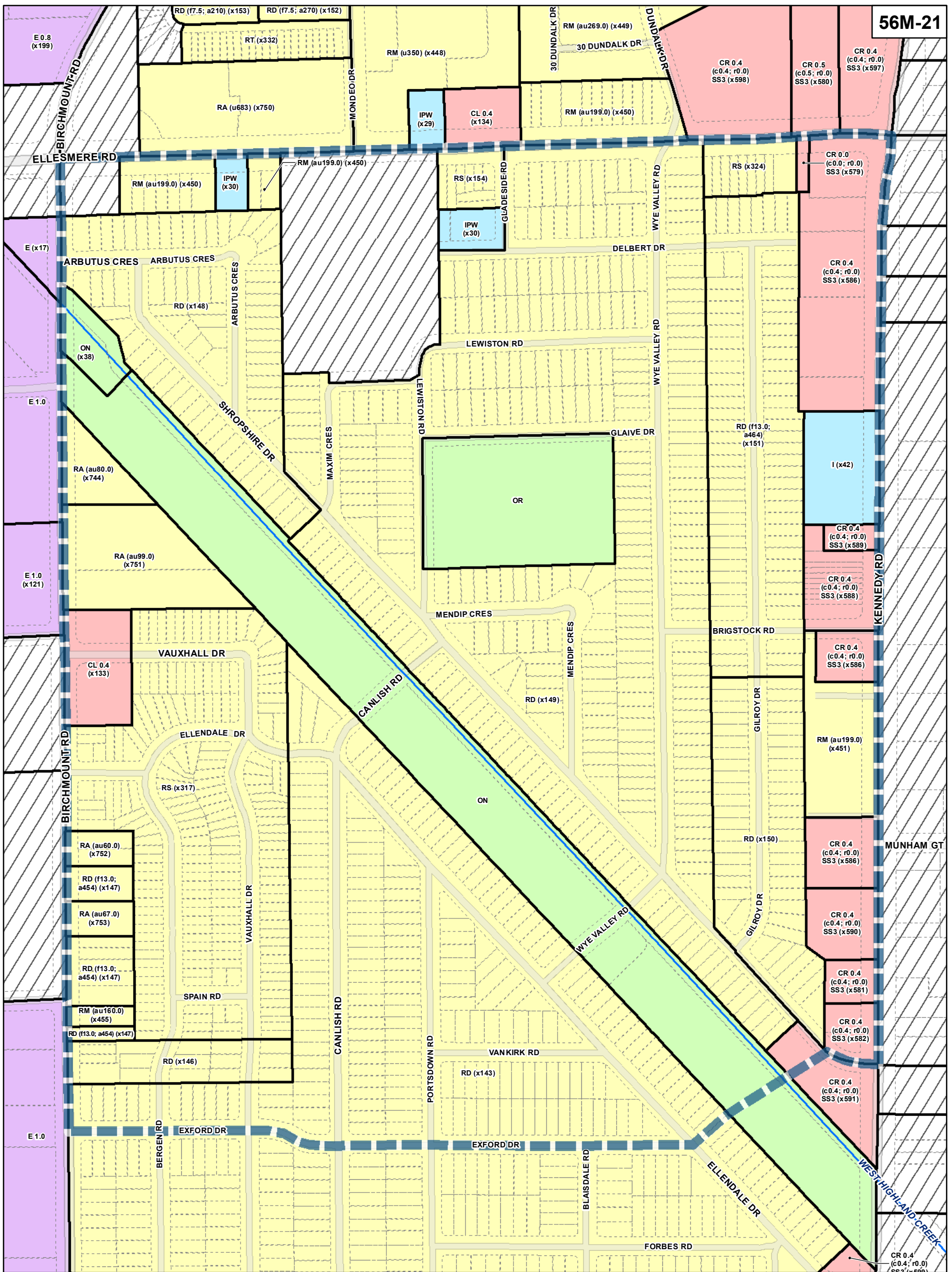


**TORONTO** City Planning

**Zoning - East District**

**August 2010**

Maps must be read together with Zoning Bylaw text



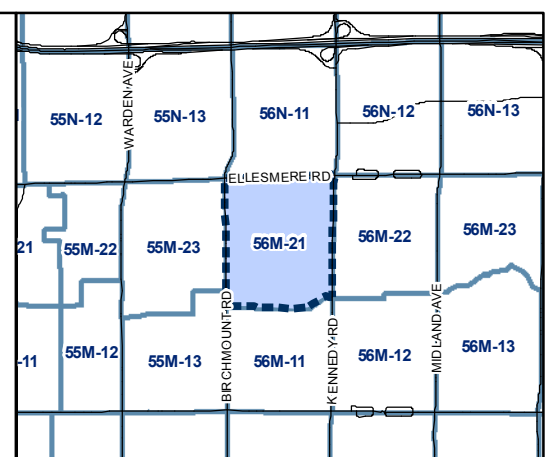
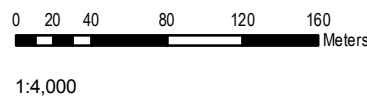
**TORONTO City Planning**

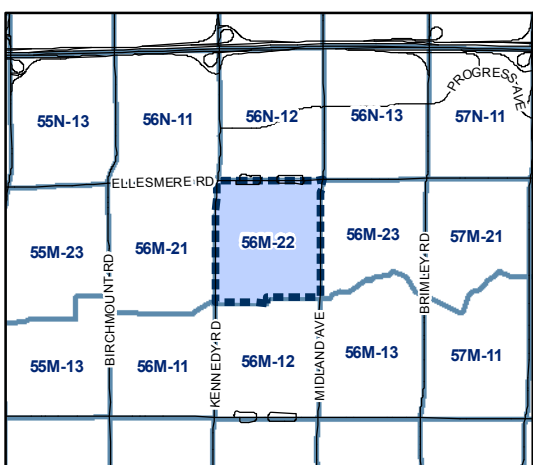
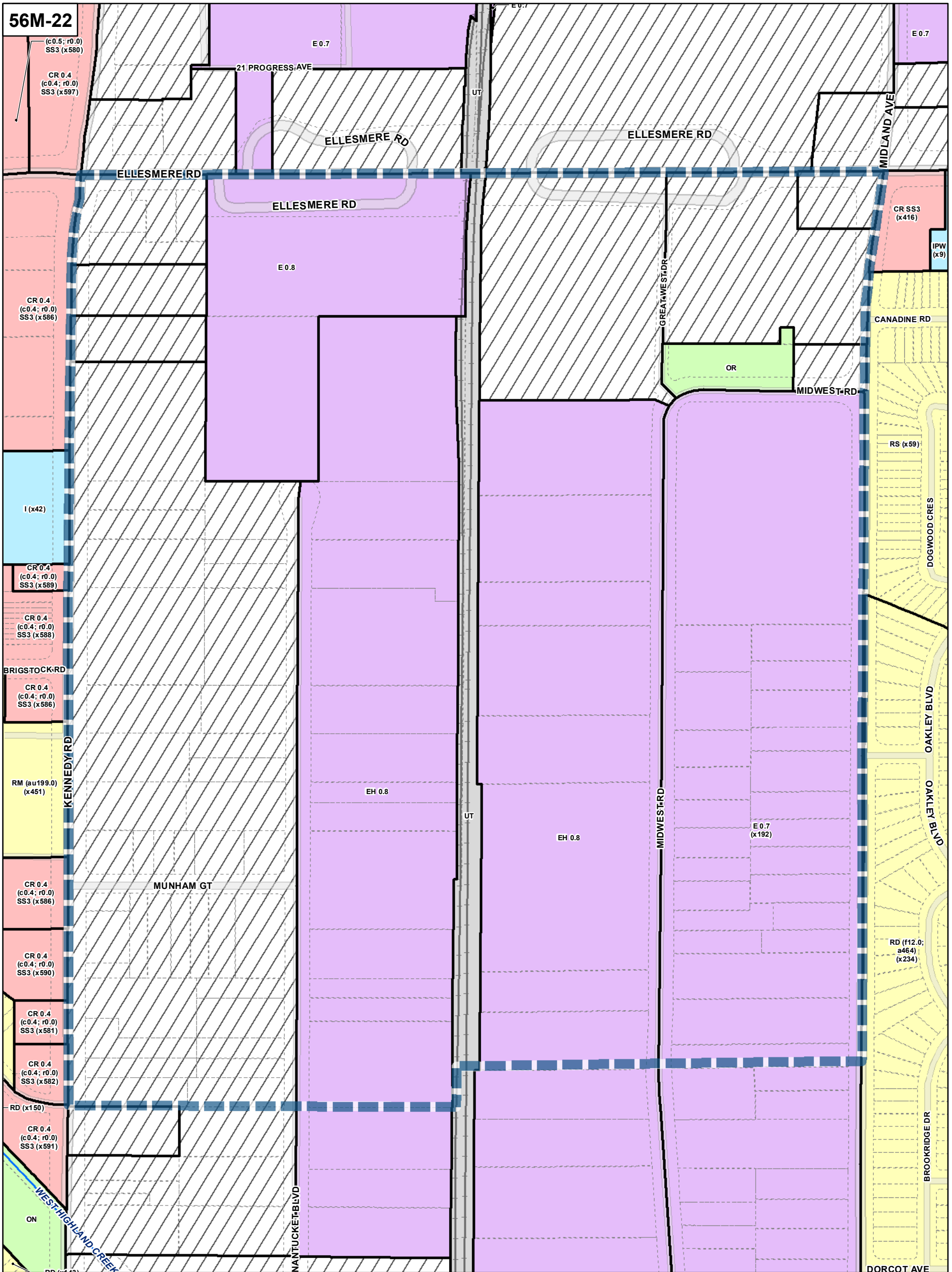
**Zoning - East District**

**August 2010**  
 Maps must be read together with Zoning Bylaw text

- Zone Categories**
- Residential
  - Parks and Open Space
  - Commercial Residential
  - Commercial Residential Employment
  - Institutional
  - Employment
  - Utility / Transportation
  - Not Part of This Bylaw

- Map Sheet Boundary
- Properties
- Railway
- Hydro Line

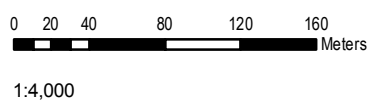




**Zone Categories**

- Residential
- Parks and Open Space
- Commercial Residential
- Commercial Residential Employment
- Institutional
- Employment
- Utility / Transportation
- Not Part of This Bylaw

- Map Sheet Boundary
- Properties
- Railway
- Hydro Line

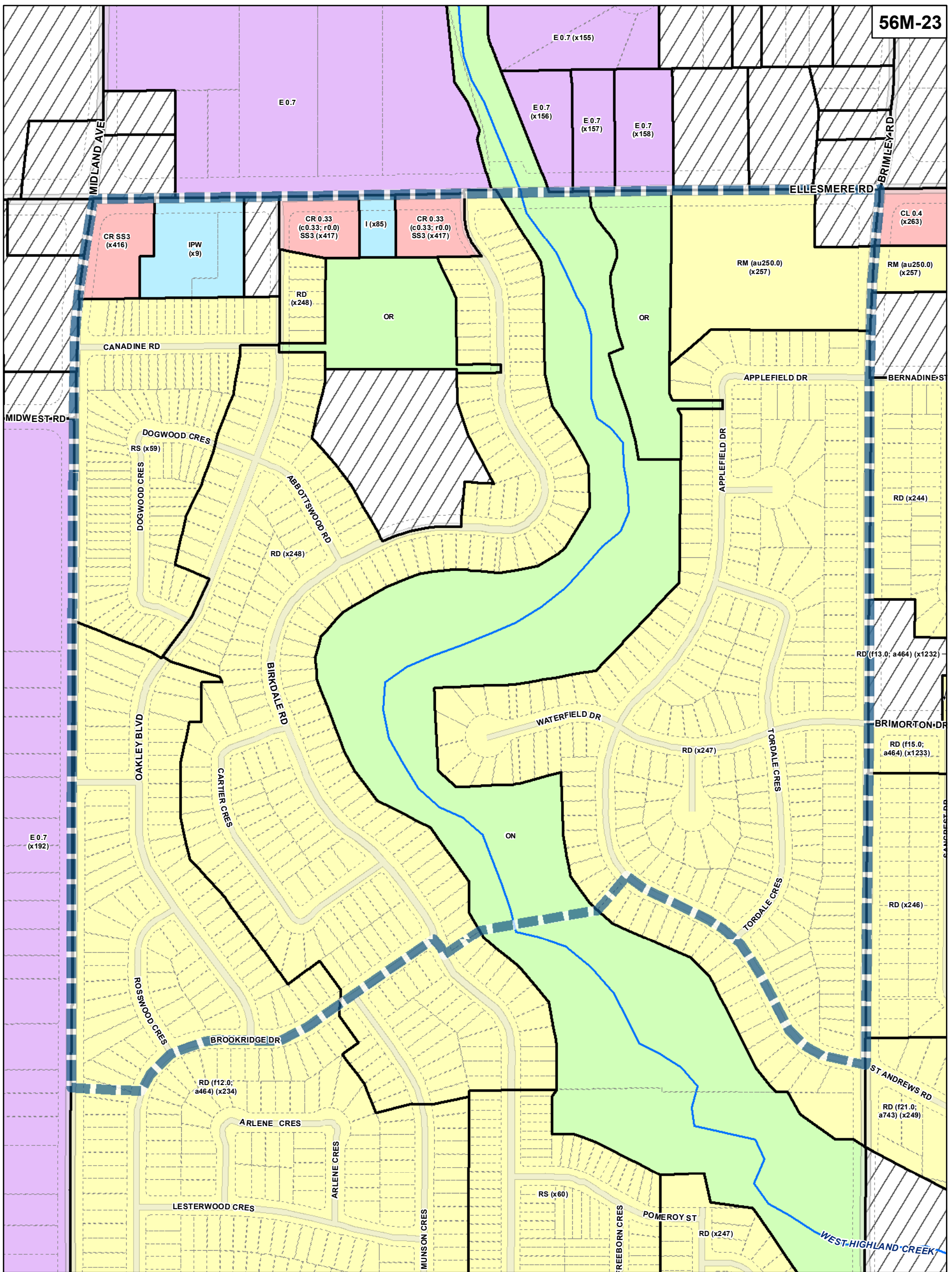


**TORONTO** City Planning

**Zoning - East District**

**August 2010**

Maps must be read together with Zoning Bylaw text



56M-23

**TORONTO City Planning**

**Zoning - East District**

**August 2010**  
 Maps must be read together with Zoning Bylaw text

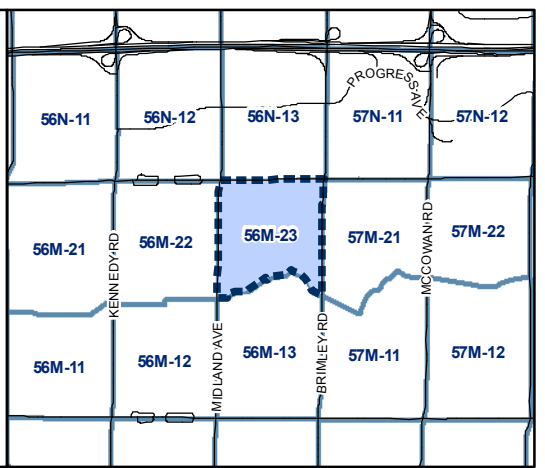
- Zone Categories**
- Residential
  - Parks and Open Space
  - Commercial Residential
  - Commercial Residential Employment
  - Institutional
  - Employment
  - Utility / Transportation
  - Not Part of This Bylaw

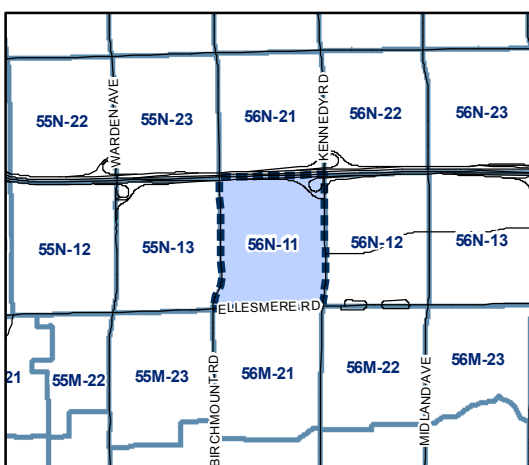
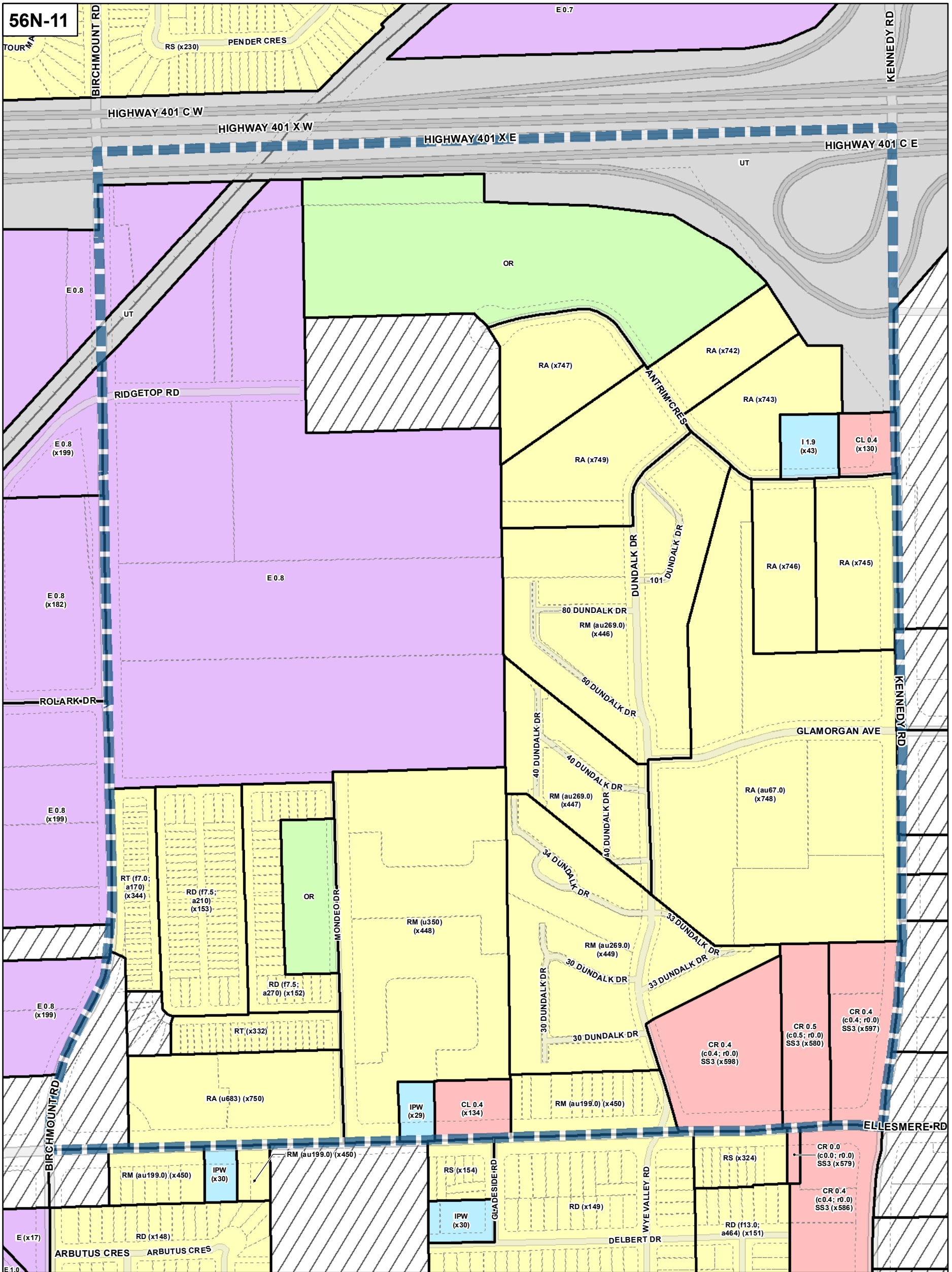
- Map Sheet Boundary
- Properties
- Railway
- Hydro Line

N

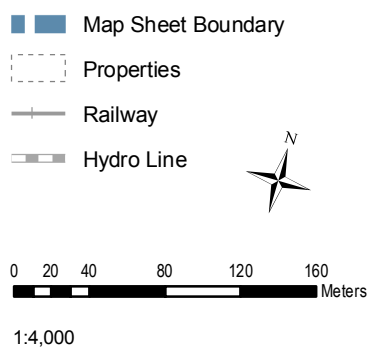
0 20 40 80 120 160 Meters

1:4,000





- Zone Categories**
- Residential
  - Parks and Open Space
  - Commercial Residential
  - Commercial Residential Employment
  - Institutional
  - Employment
  - Utility / Transportation
  - Not Part of This Bylaw

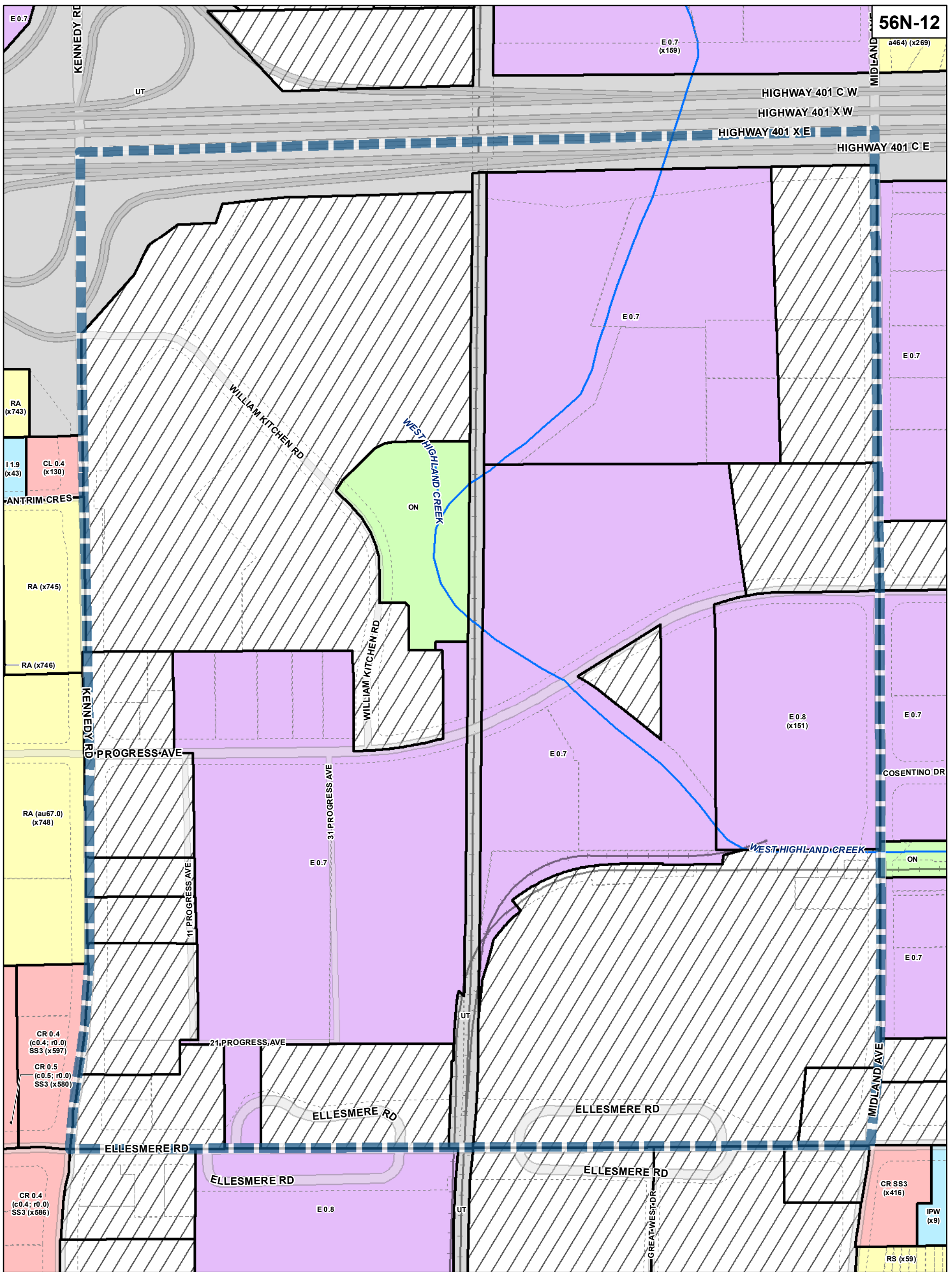


**TORONTO** City Planning

**Zoning - East District**

**August 2010**

Maps must be read together with Zoning Bylaw text

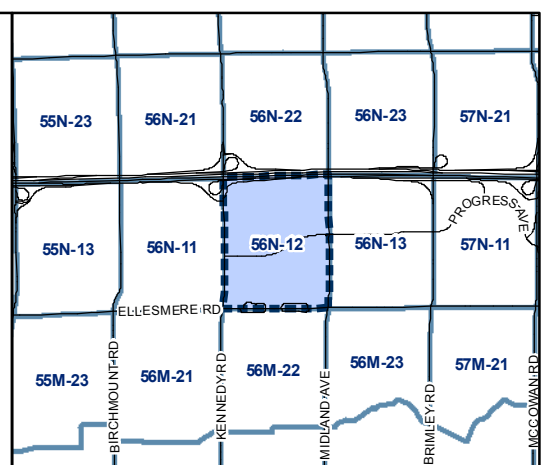
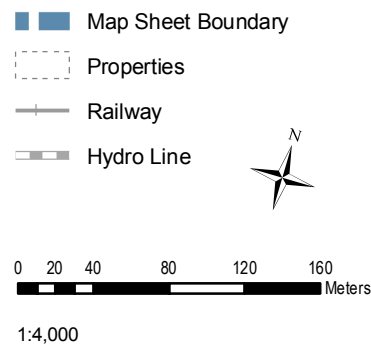


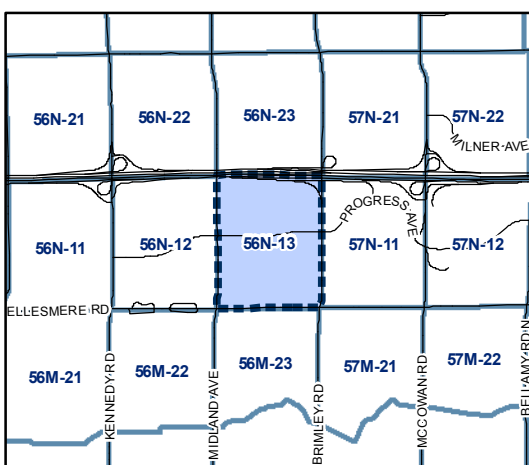
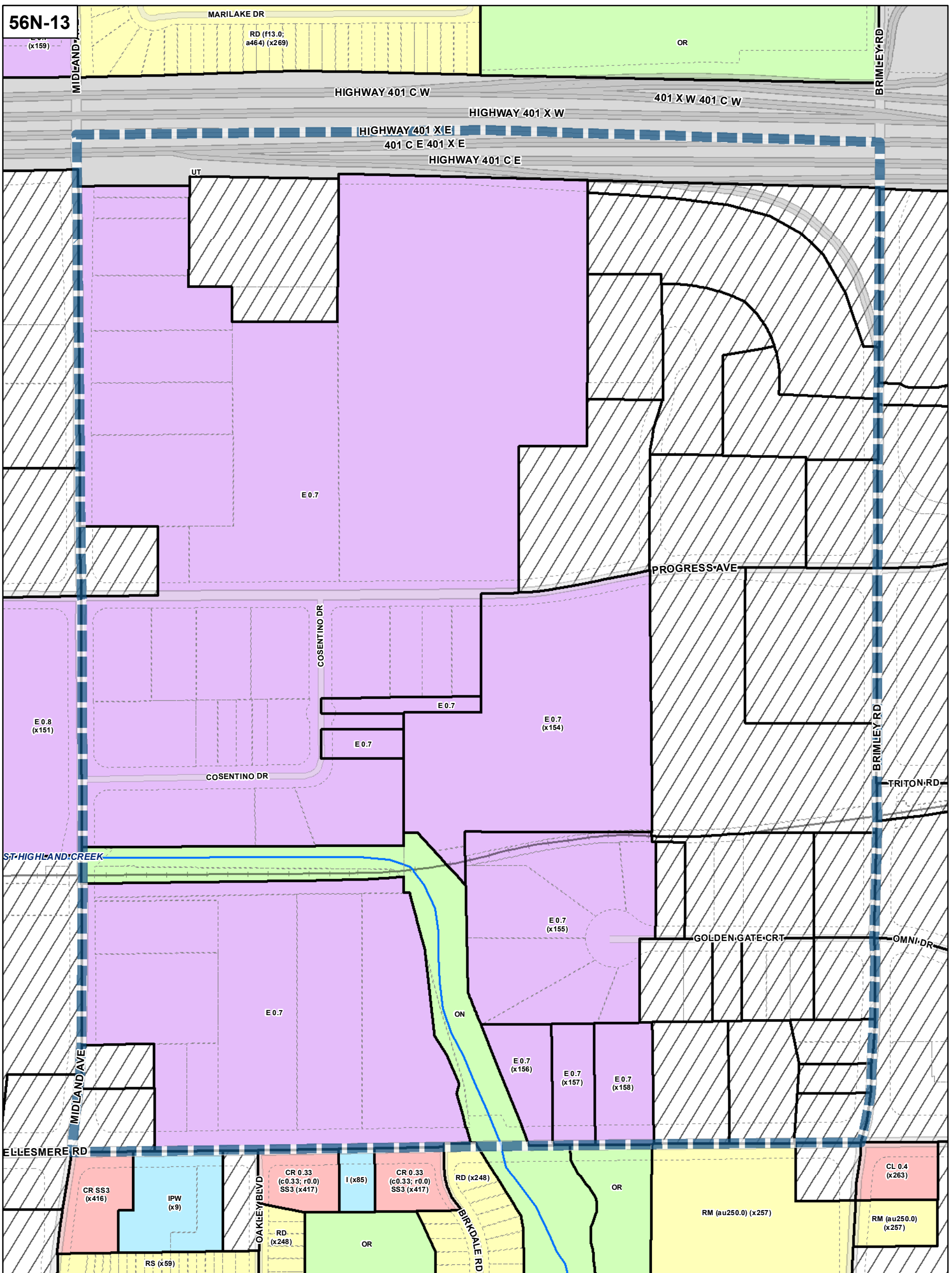
**TORONTO City Planning**

**Zoning - East District**

**August 2010**  
 Maps must be read together with Zoning Bylaw text

- Zone Categories**
- Residential
  - Parks and Open Space
  - Commercial Residential
  - Commercial Residential Employment
  - Institutional
  - Employment
  - Utility / Transportation
  - Not Part of This Bylaw





**Zone Categories**

- Residential
- Parks and Open Space
- Commercial Residential
- Commercial Residential Employment
- Institutional
- Employment
- Utility / Transportation
- Not Part of This Bylaw

Map Sheet Boundary

Properties

Railway

Hydro Line



0 20 40 80 120 160 Meters

1:4,000

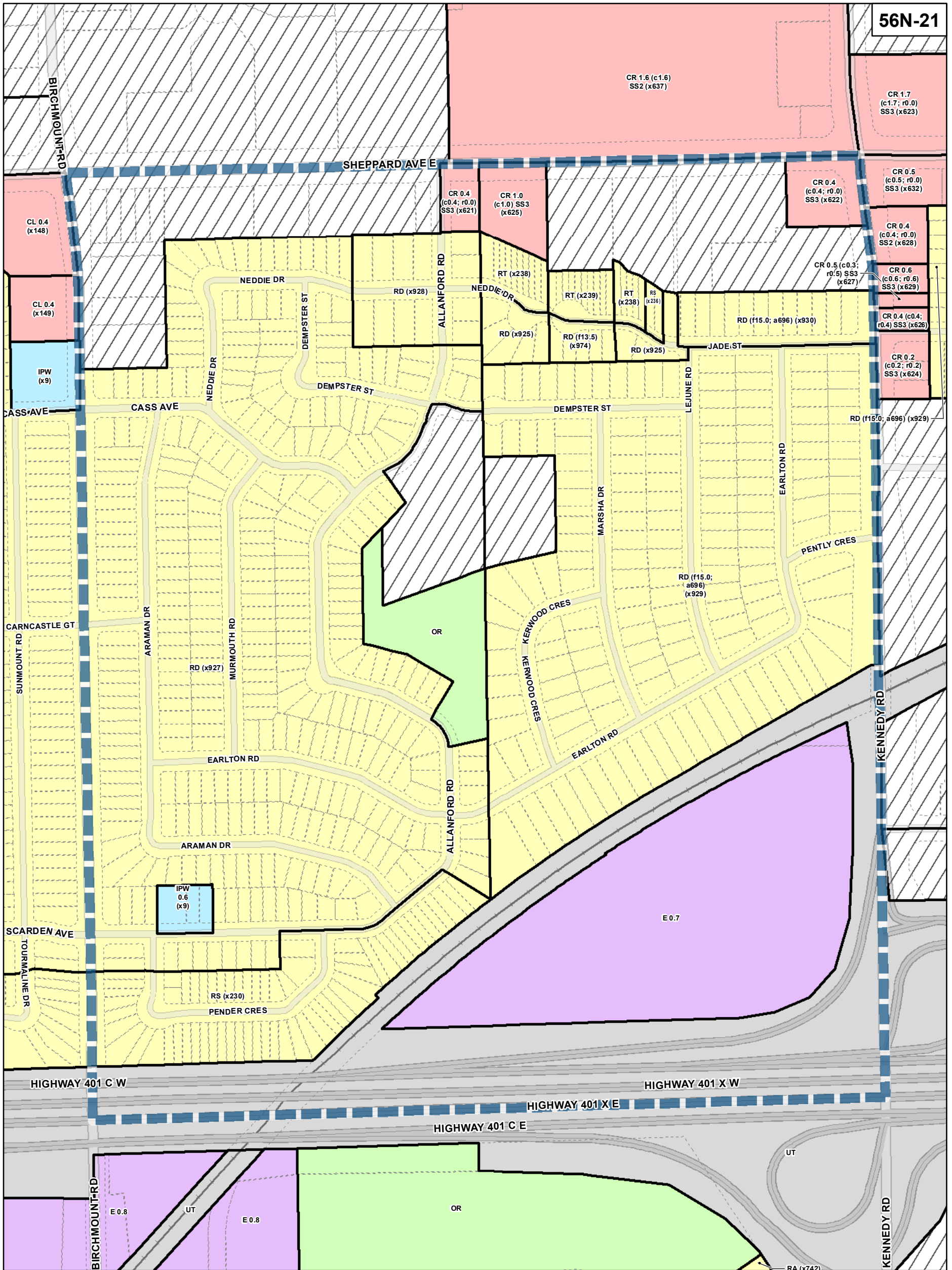
**TORONTO** City Planning

*Zoning - East District*

**August 2010**

Maps must be read together with Zoning Bylaw text





**TORONTO City Planning**

**Zoning - East District**

**August 2010**  
 Maps must be read together with Zoning Bylaw text

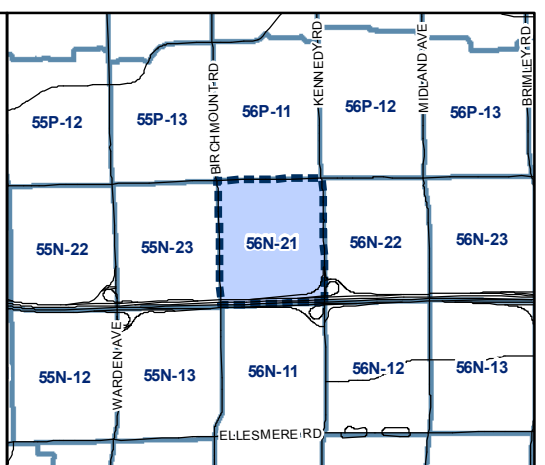
- Zone Categories**
- Residential
  - Parks and Open Space
  - Commercial Residential
  - Commercial Residential Employment
  - Institutional
  - Employment
  - Utility / Transportation
  - Not Part of This Bylaw

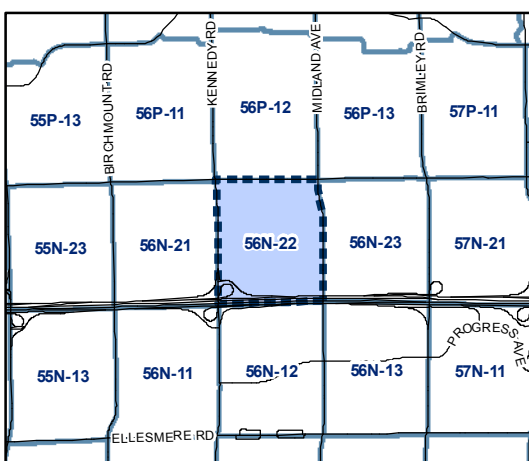
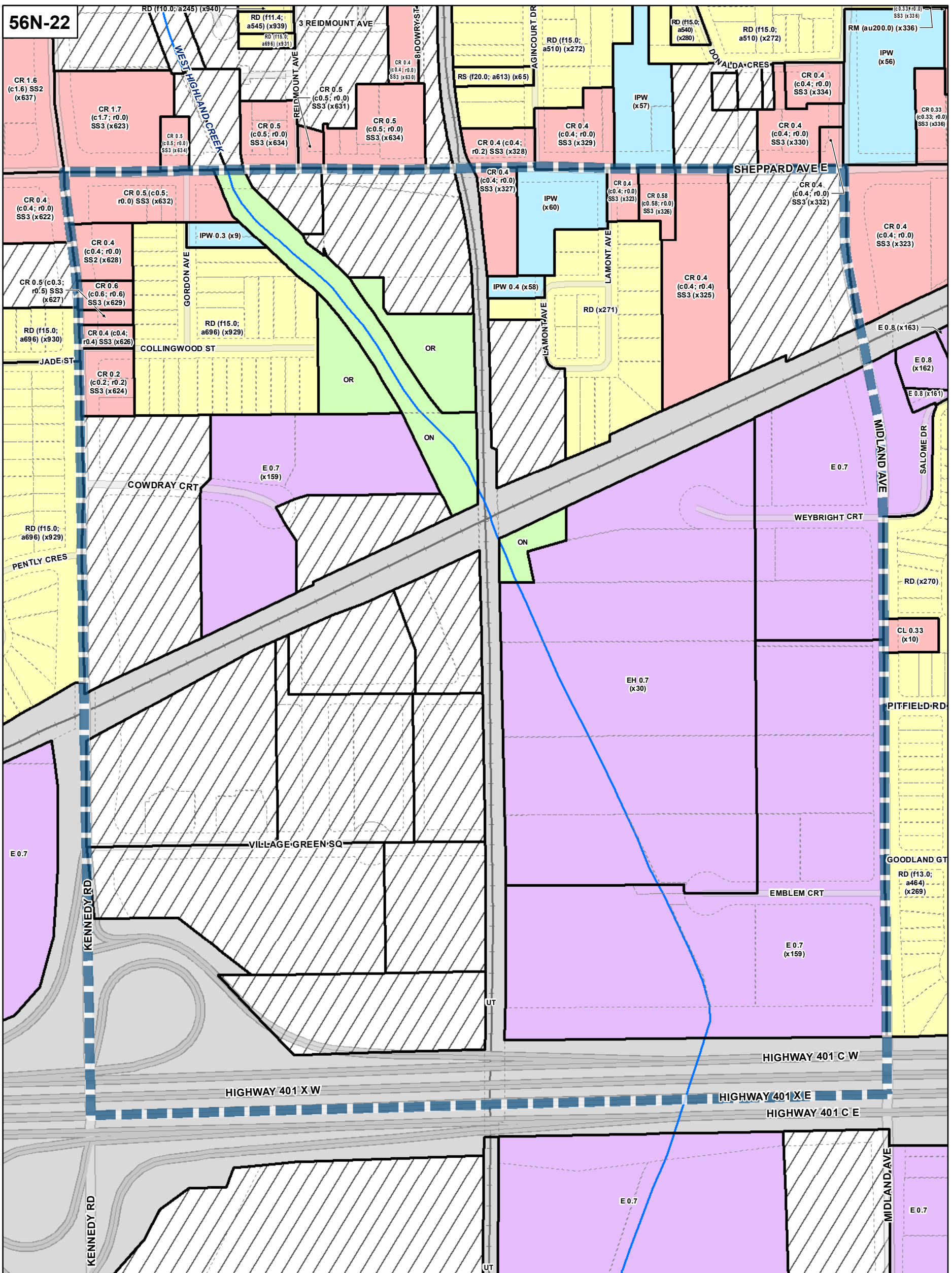
Map Sheet Boundary  
 Properties  
 Railway  
 Hydro Line

N

0 20 40 80 120 160 Meters

1:4,000

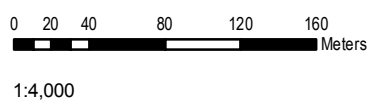




**Zone Categories**

- Residential
- Parks and Open Space
- Commercial Residential
- Commercial Residential Employment
- Institutional
- Employment
- Utility / Transportation
- Not Part of This Bylaw

- Map Sheet Boundary
- Properties
- Railway
- Hydro Line

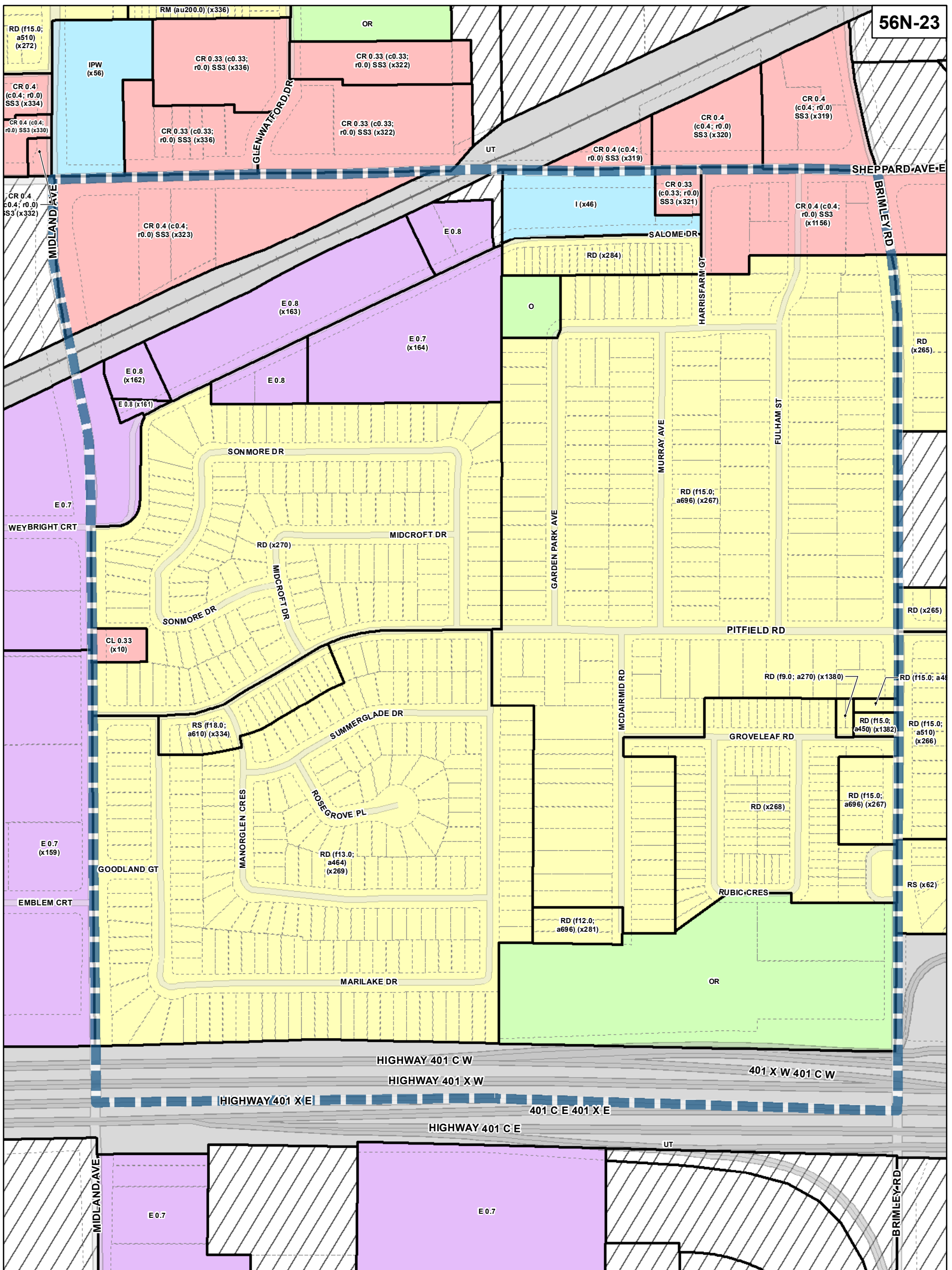


**TORONTO** City Planning

**Zoning - East District**

**August 2010**

Maps must be read together with Zoning Bylaw text



56N-23

**TORONTO City Planning**

**Zoning - East District**

**August 2010**  
 Maps must be read together with Zoning Bylaw text

- Zone Categories**
- Residential
  - Parks and Open Space
  - Commercial Residential
  - Commercial Residential Employment
  - Institutional
  - Employment
  - Utility / Transportation
  - Not Part of This Bylaw

- Map Sheet Boundary
- Properties
- Railway
- Hydro Line

N

0 20 40 80 120 160 Meters

1:4,000

