

Zone Categories

- Residential
- Parks and Open Space
- Commercial Residential
- Commercial Residential Employment
- Institutional
- Employment
- Utility / Transportation
- Not Part of This Bylaw

- Map Sheet Boundary
- Properties
- Railway
- Hydro Line



0 20 40 80 120 160 Meters

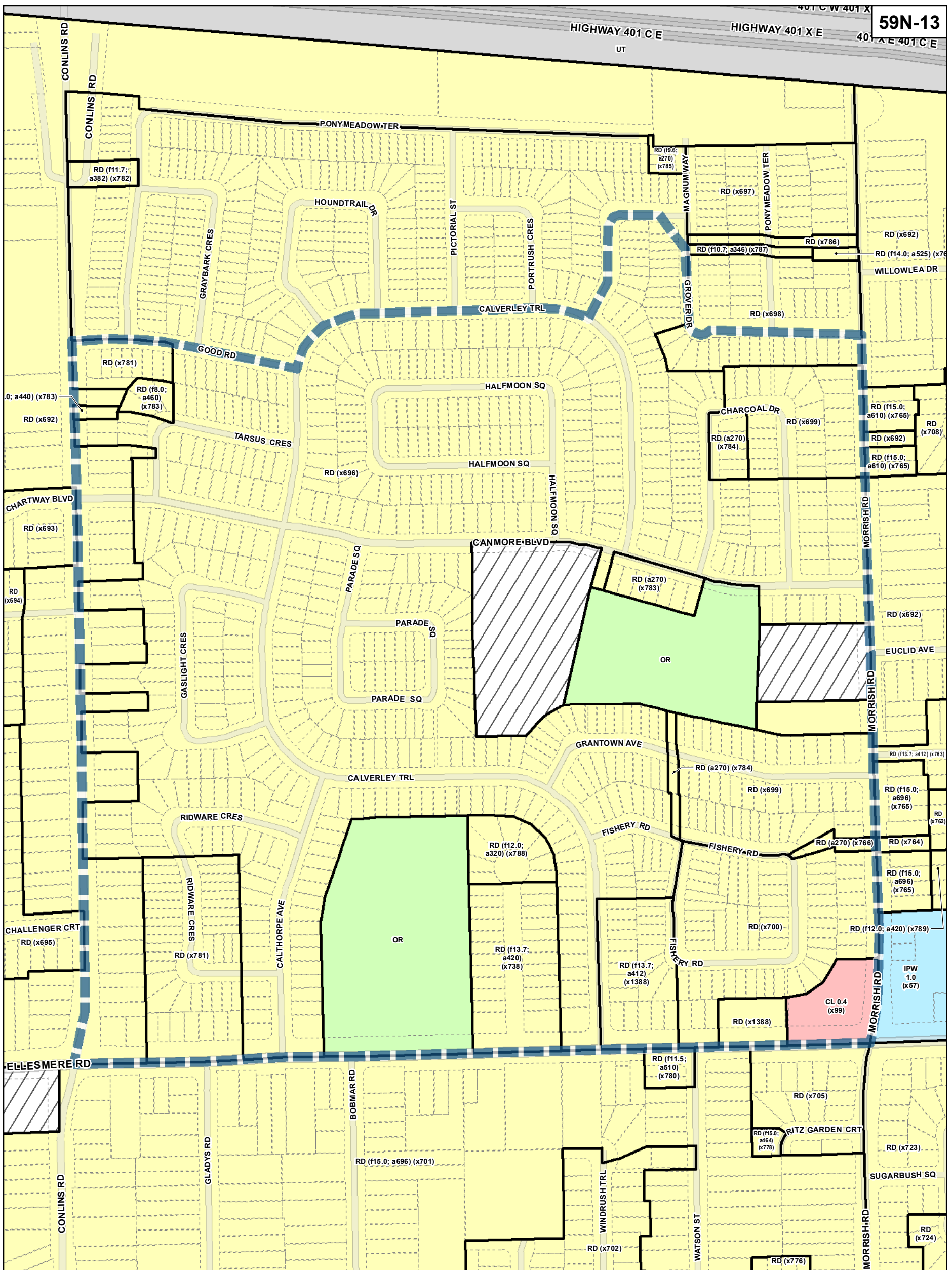
1:4,000

TORONTO City Planning

Zoning - East District

August 2010

Maps must be read together with Zoning Bylaw text



59N-13

Zone Categories


- Residential
- Parks and Open Space
- Commercial Residential
- Commercial Residential Employment
- Institutional
- Employment
- Utility / Transportation
- Not Part of This Bylaw

Map Sheet Boundary

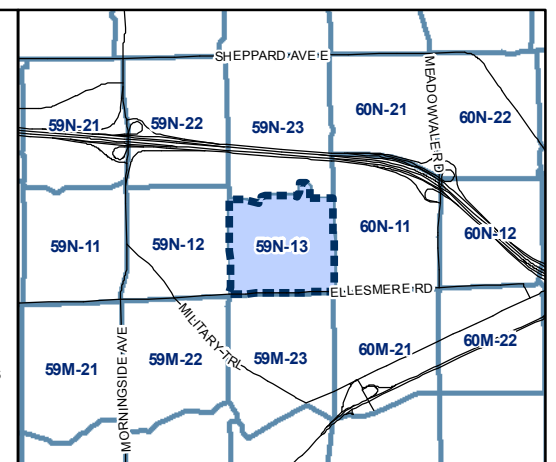
Properties

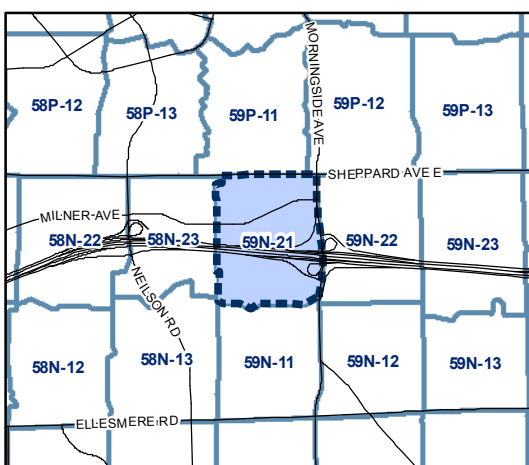
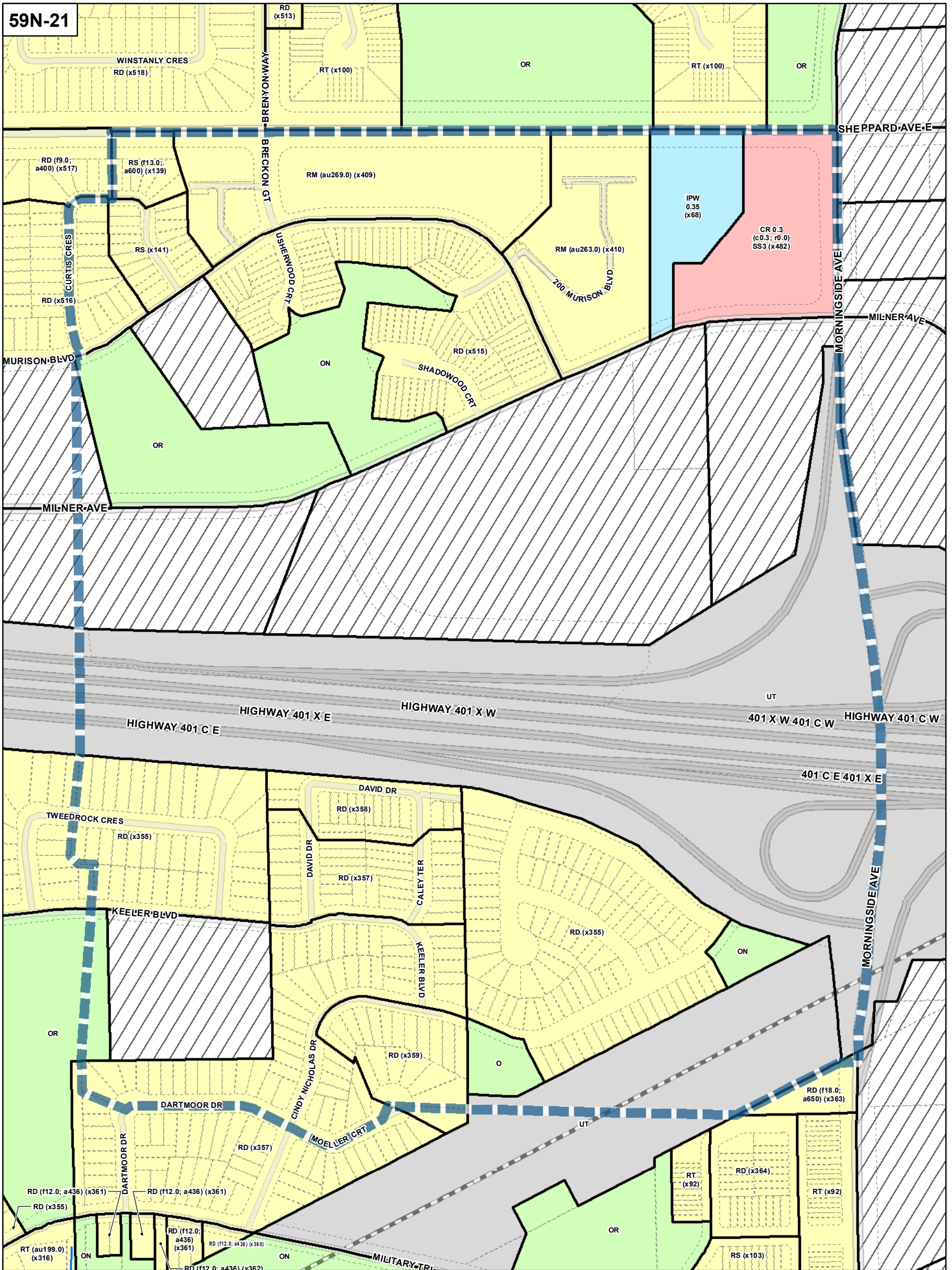
Railway

Hydro Line



1:4,000





Zone Categories

- Residential
- Parks and Open Space
- Commercial Residential
- Commercial Residential Employment
- Institutional
- Employment
- Utility / Transportation
- Not Part of This Bylaw

Map Sheet Boundary

Properties

Railway

Hydro Line



0 20 40 80 120 160 Meters

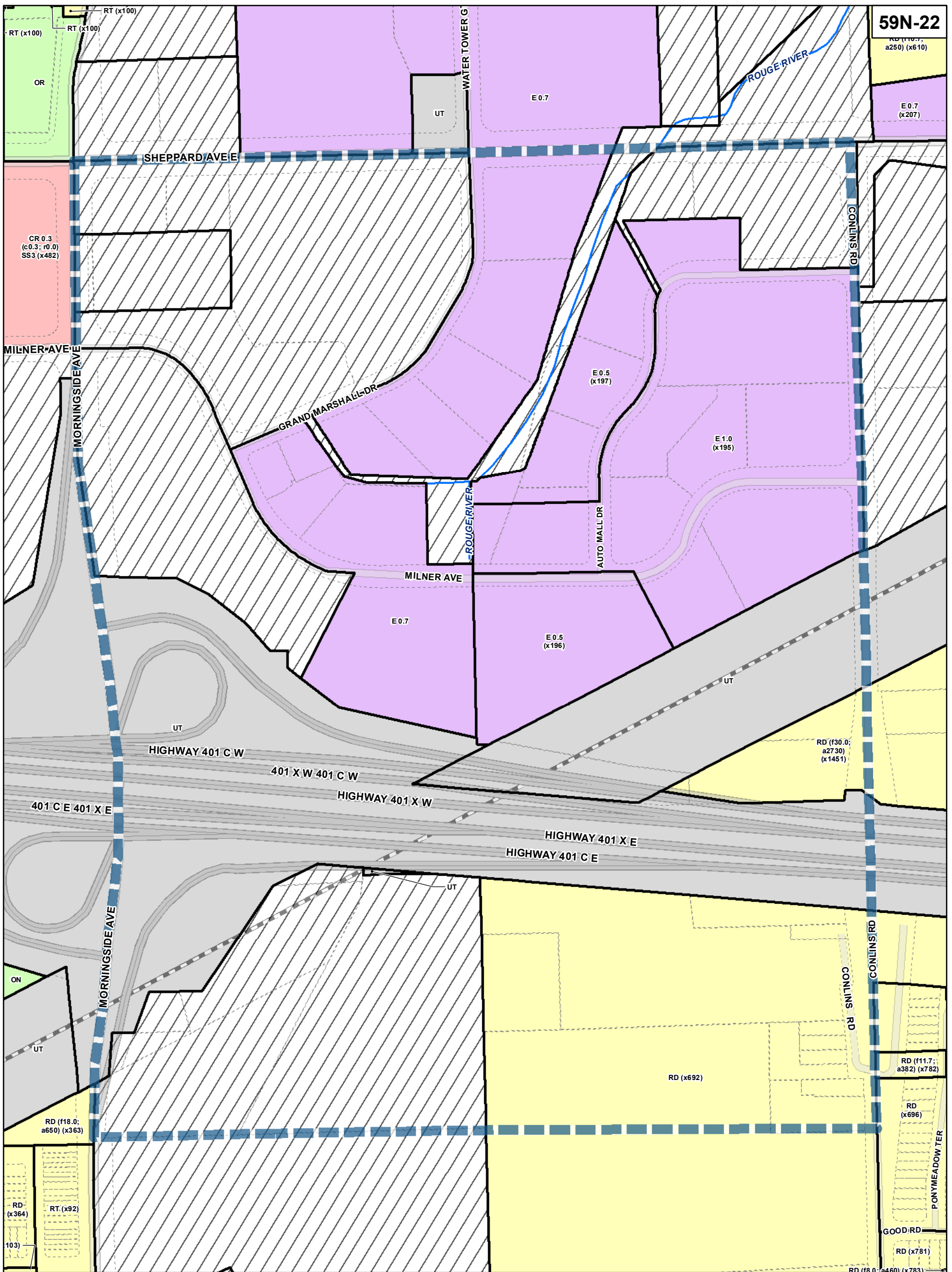
1:4,000

TORONTO City Planning

Zoning - East District

August 2010

Maps must be read together with Zoning Bylaw text



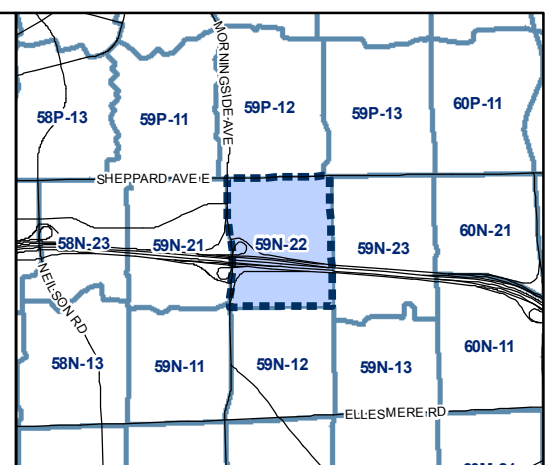
TORONTO City Planning

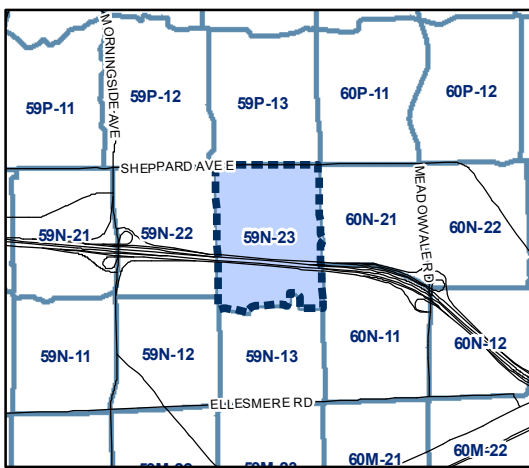
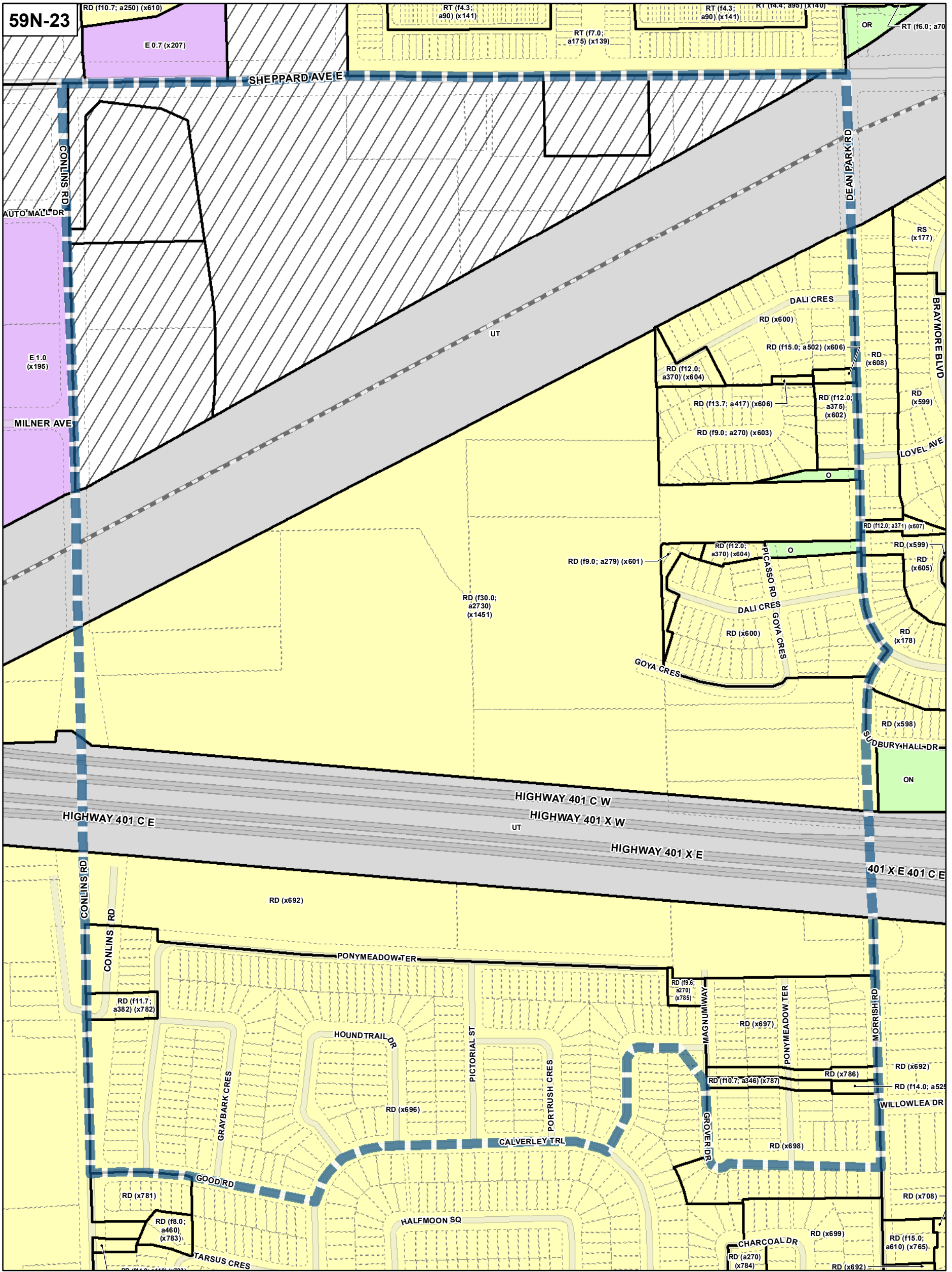
Zoning - East District

August 2010
Maps must be read together with Zoning Bylaw text

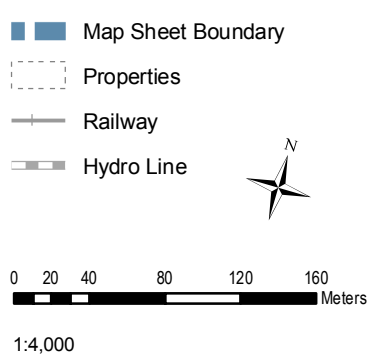
- Zone Categories**
- Residential
 - Parks and Open Space
 - Commercial Residential
 - Commercial Residential Employment
 - Institutional
 - Employment
 - Utility / Transportation
 - Not Part of This Bylaw

- Map Sheet Boundary
 - Properties
 - Railway
 - Hydro Line
- 0 20 40 80 120 160 Meters
1:4,000





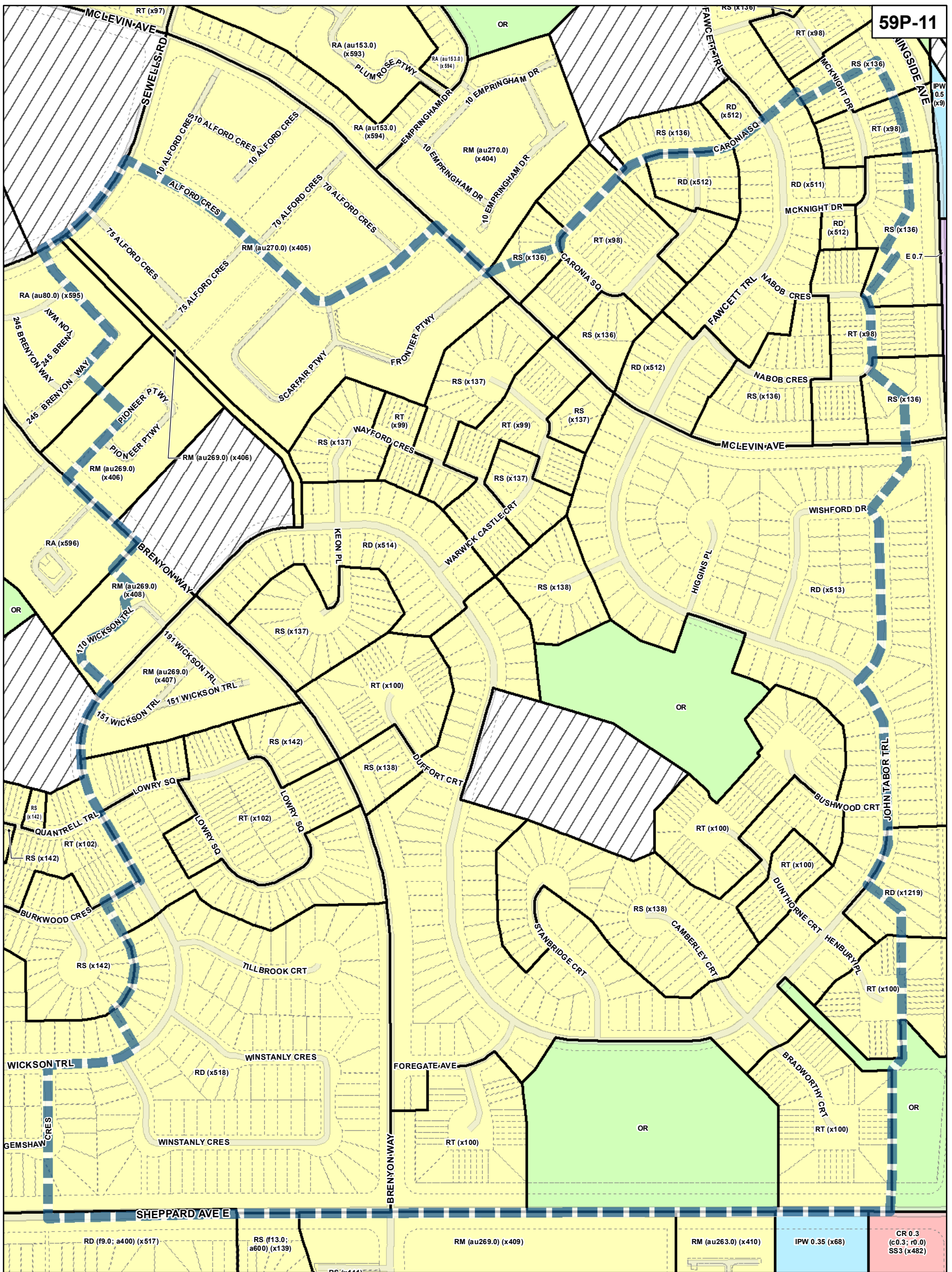
- Zone Categories**
- Residential
 - Parks and Open Space
 - Commercial Residential
 - Commercial Residential Employment
 - Institutional
 - Employment
 - Utility / Transportation
 - Not Part of This Bylaw



TORONTO City Planning

Zoning - East District

August 2010
 Maps must be read together with Zoning Bylaw text



59P-11

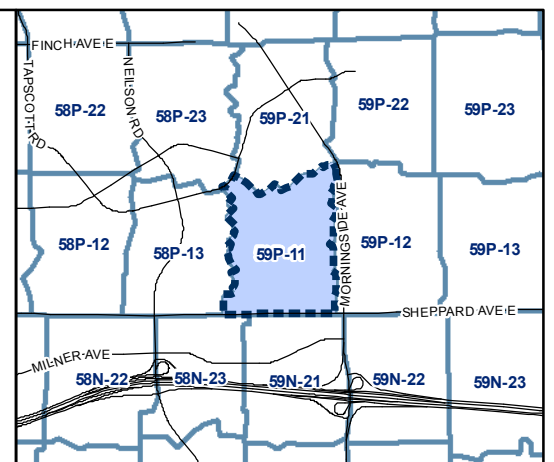
TORONTO City Planning

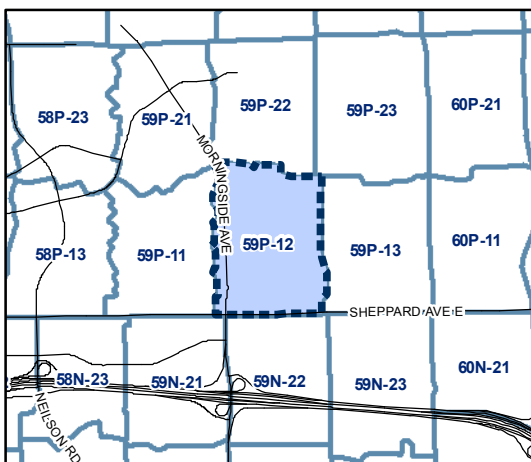
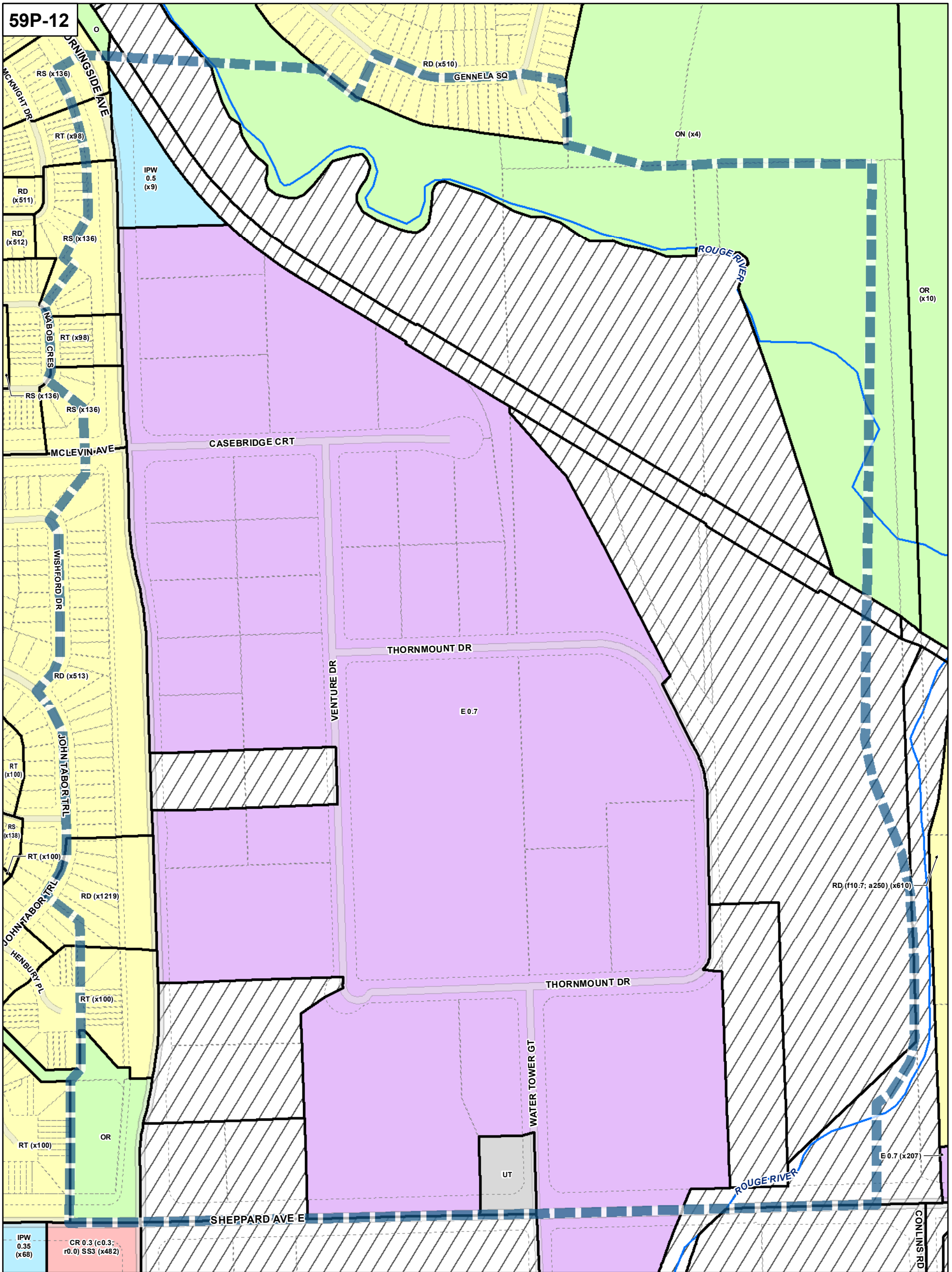
Zoning - East District

August 2010
 Maps must be read together with Zoning Bylaw text

- Zone Categories**
- Residential
 - Parks and Open Space
 - Commercial Residential
 - Commercial Residential Employment
 - Institutional
 - Employment
 - Utility / Transportation
 - Not Part of This Bylaw

- Map Sheet Boundary
 - Properties
 - Railway
 - Hydro Line
- 0 20 40 80 120 160 Meters
- 1:4,000

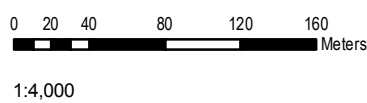




Zone Categories

- Residential
- Parks and Open Space
- Commercial Residential
- Commercial Residential Employment
- Institutional
- Employment
- Utility / Transportation
- Not Part of This Bylaw

- Map Sheet Boundary
- Properties
- Railway
- Hydro Line

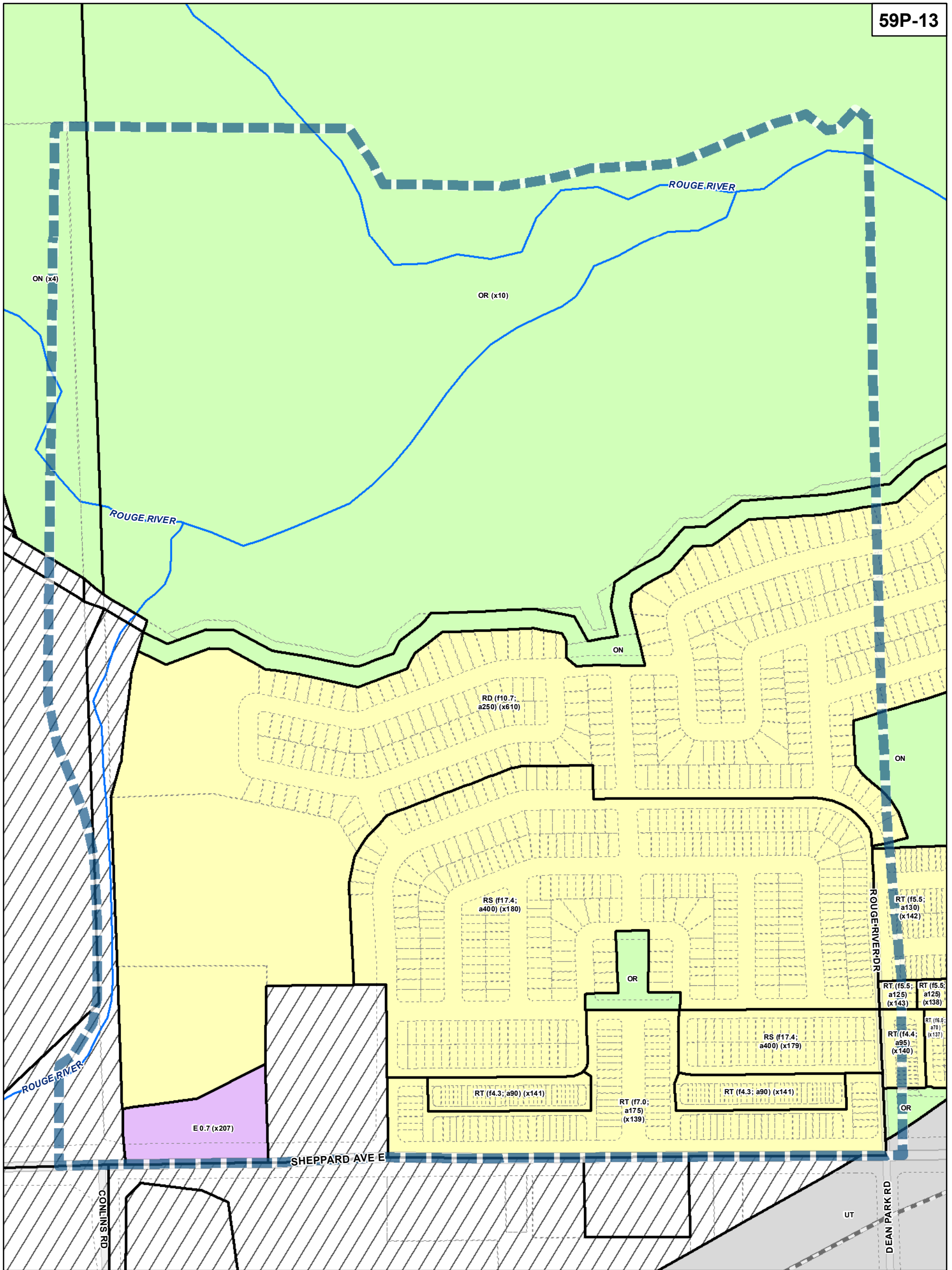


TORONTO City Planning

Zoning - East District

August 2010

Maps must be read together with Zoning Bylaw text



TORONTO City Planning

Zoning - East District

August 2010
 Maps must be read together with Zoning Bylaw text

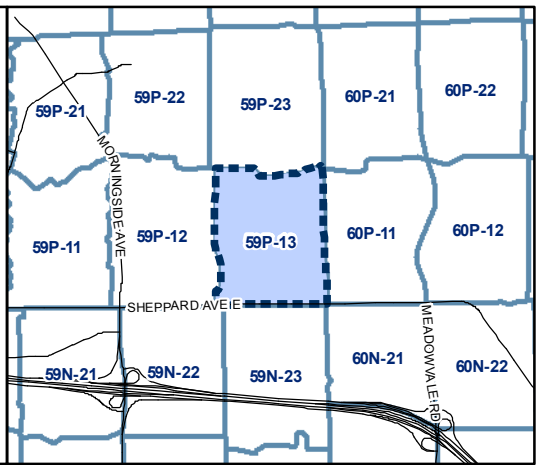
- Zone Categories**
- Residential
 - Parks and Open Space
 - Commercial Residential
 - Commercial Residential Employment
 - Institutional
 - Employment
 - Utility / Transportation
 - Not Part of This Bylaw

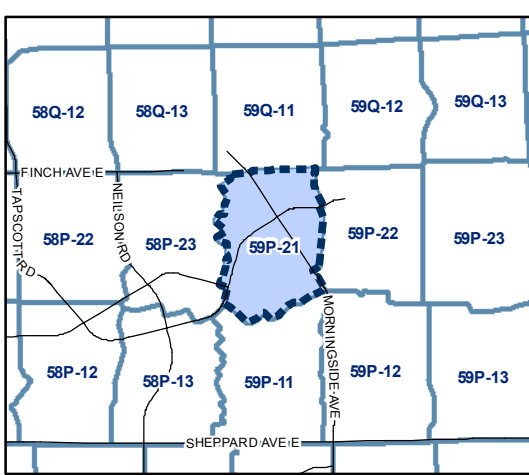
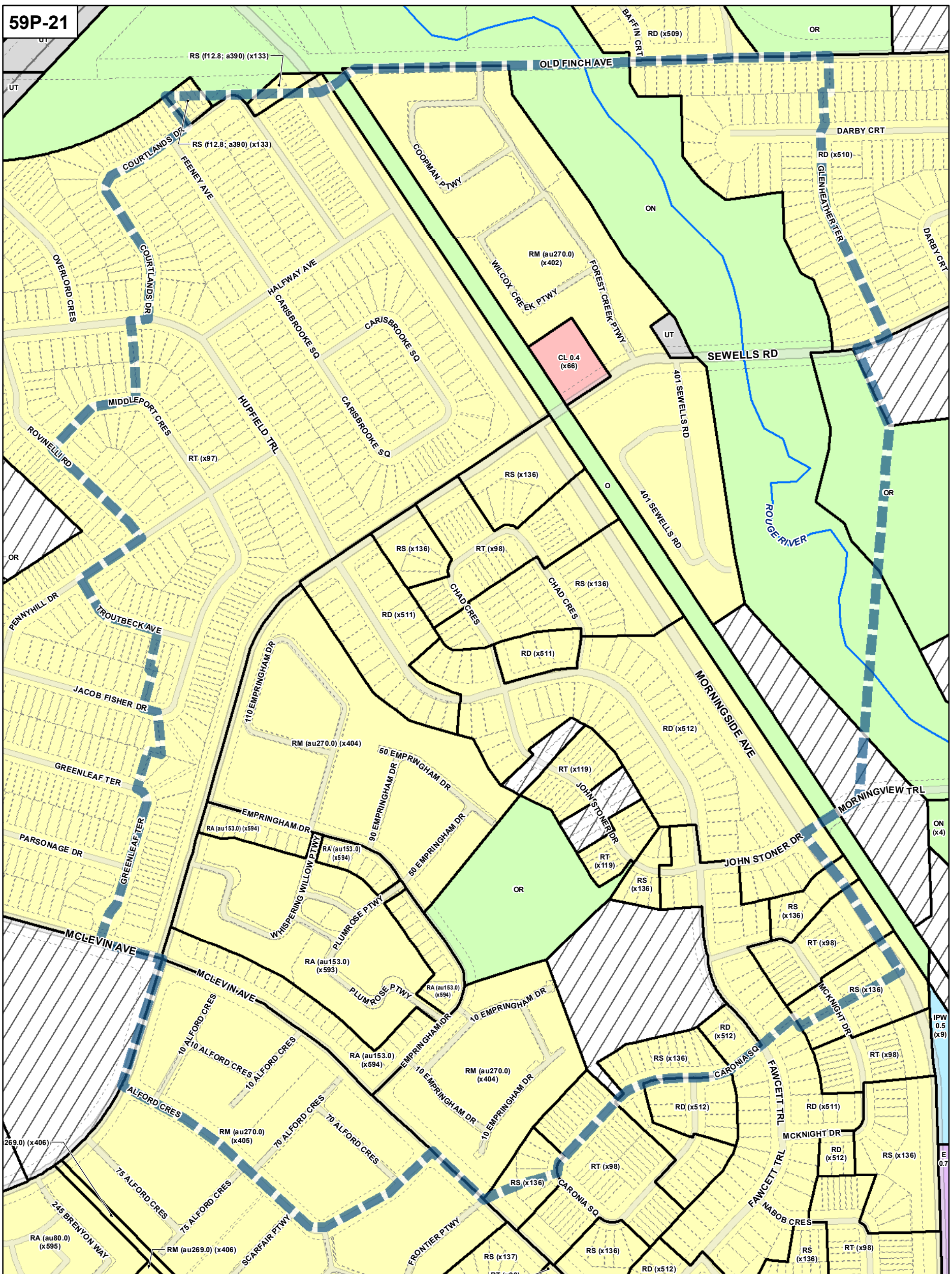
- Map Sheet Boundary
- Properties
- Railway
- Hydro Line

N

0 20 40 80 120 160 Meters

1:4,000





Zone Categories

- Residential
- Parks and Open Space
- Commercial Residential
- Commercial Residential Employment
- Institutional
- Employment
- Utility / Transportation
- Not Part of This Bylaw

- Map Sheet Boundary
- Properties
- Railway
- Hydro Line

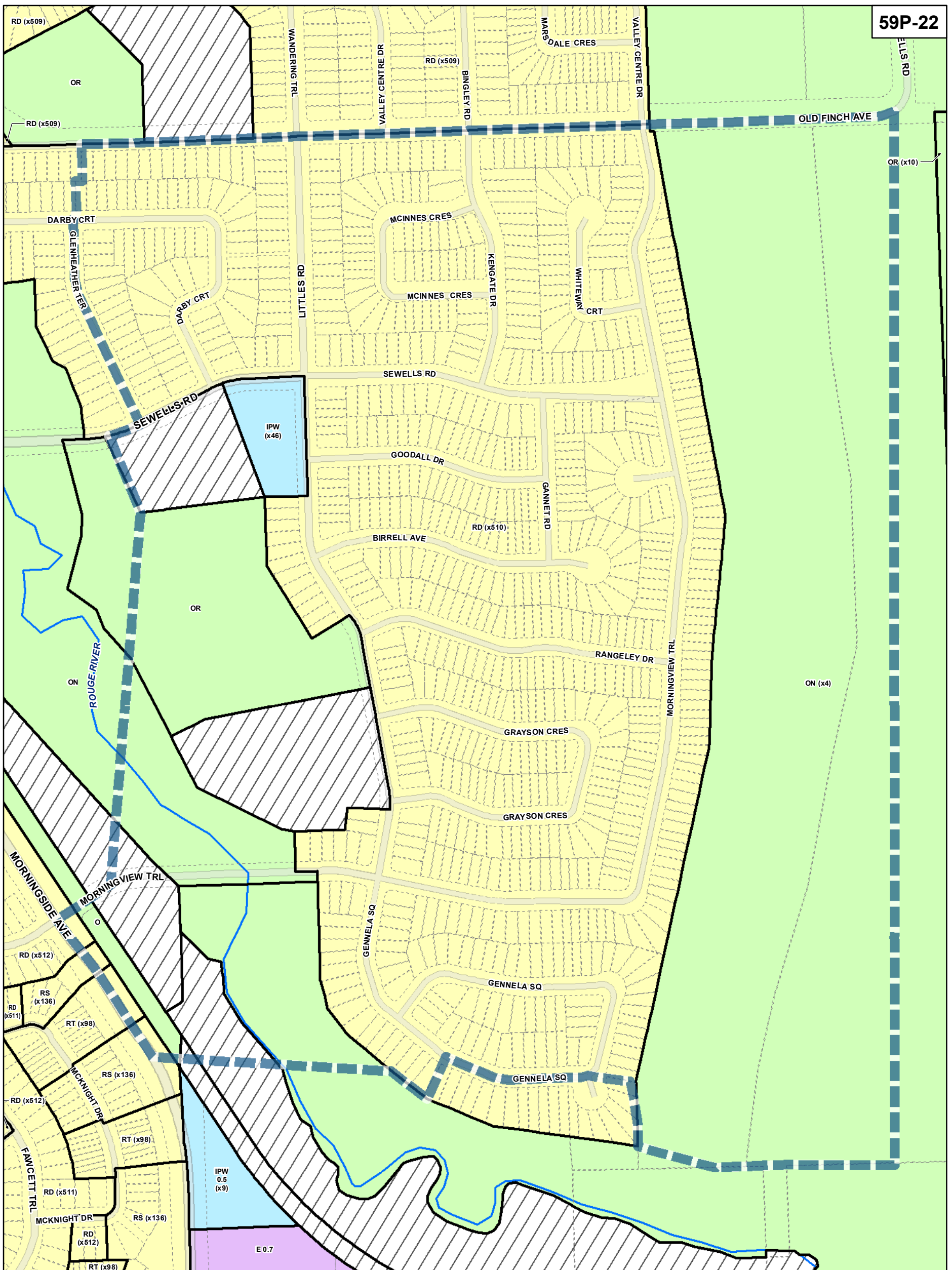
0 20 40 80 120 160 Meters

1:4,000

TORONTO City Planning

Zoning - East District

August 2010
Maps must be read together with Zoning Bylaw text



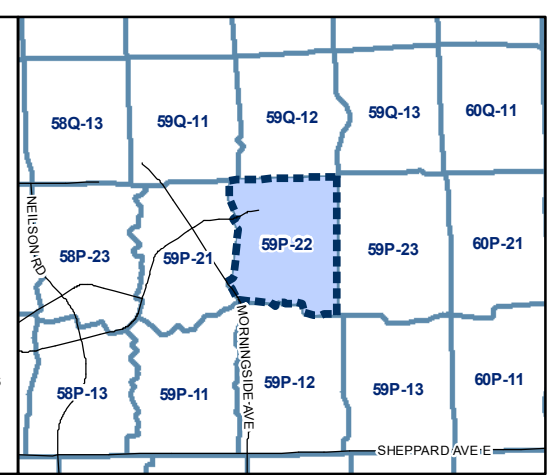
Zoning - East District

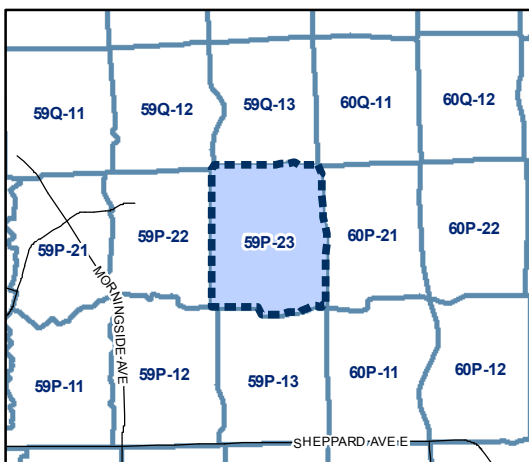
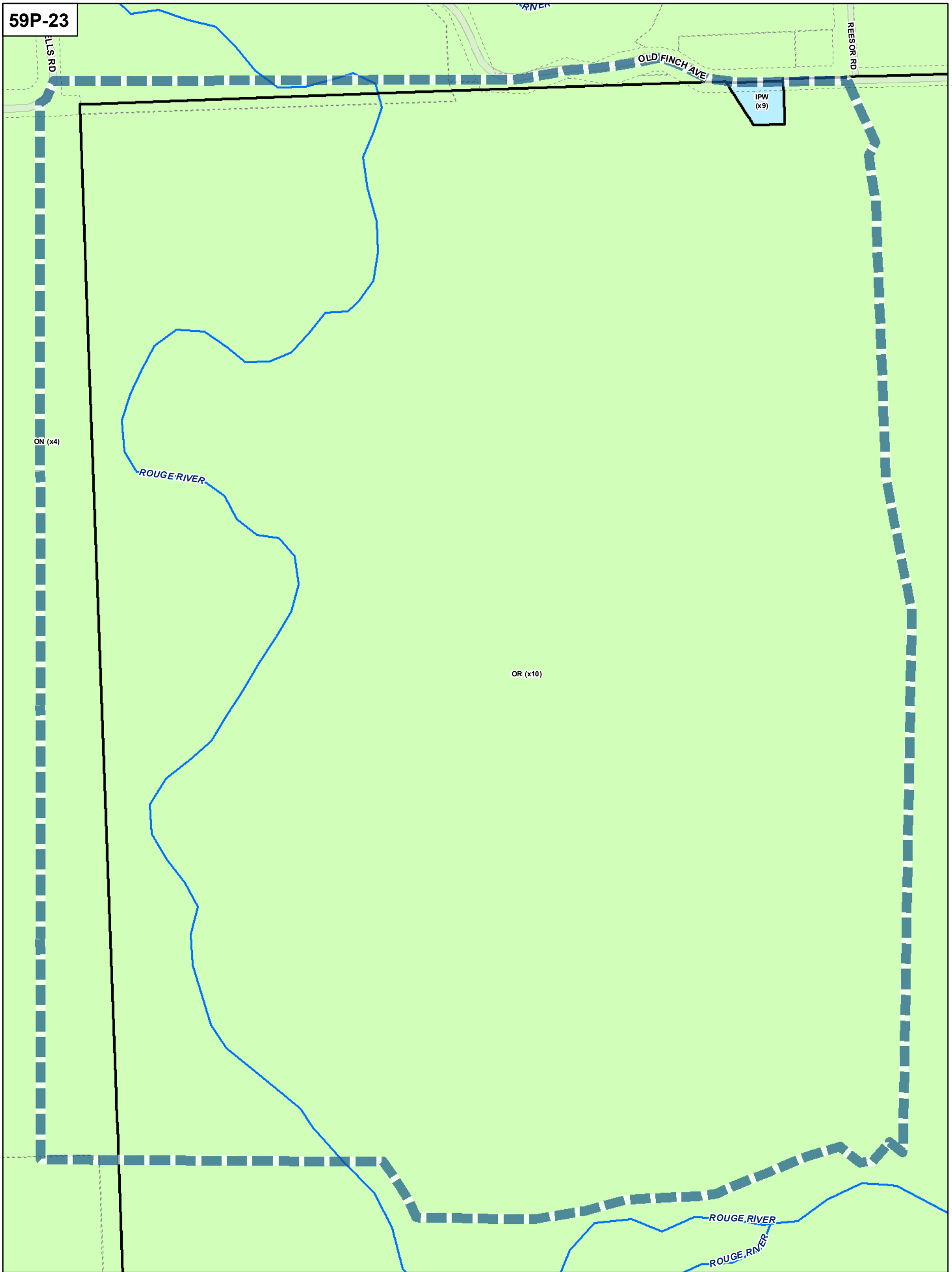
August 2010
 Maps must be read together with Zoning Bylaw text

- Zone Categories**
- Residential
 - Parks and Open Space
 - Commercial Residential
 - Commercial Residential Employment
 - Institutional
 - Employment
 - Utility / Transportation
 - Not Part of This Bylaw

- Map Sheet Boundary
- Properties
- Railway
- Hydro Line

0 20 40 80 120 160 Meters
 1:4,000

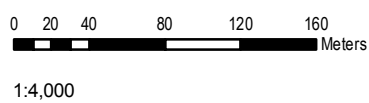




Zone Categories

- Residential
- Parks and Open Space
- Commercial Residential
- Commercial Residential Employment
- Institutional
- Employment
- Utility / Transportation
- Not Part of This Bylaw

- Map Sheet Boundary
- Properties
- Railway
- Hydro Line



TORONTO City Planning

Zoning - East District

August 2010

Maps must be read together with Zoning Bylaw text



TORONTO City Planning

Zoning - East District

August 2010
 Maps must be read together with Zoning Bylaw text

Zone Categories

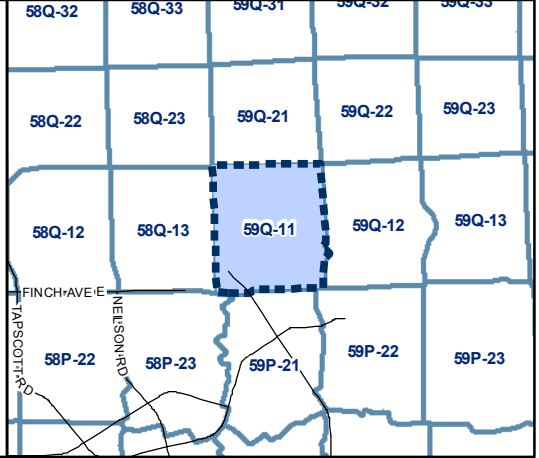
- Residential
- Parks and Open Space
- Commercial Residential
- Commercial Residential Employment
- Institutional
- Employment
- Utility / Transportation
- Not Part of This Bylaw

Map Sheet Boundary
 Properties
 Railway
 Hydro Line

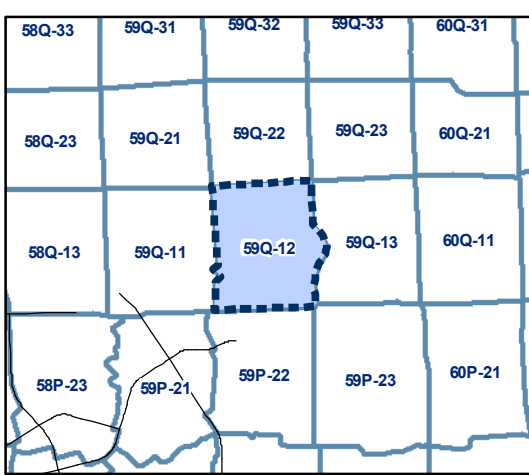
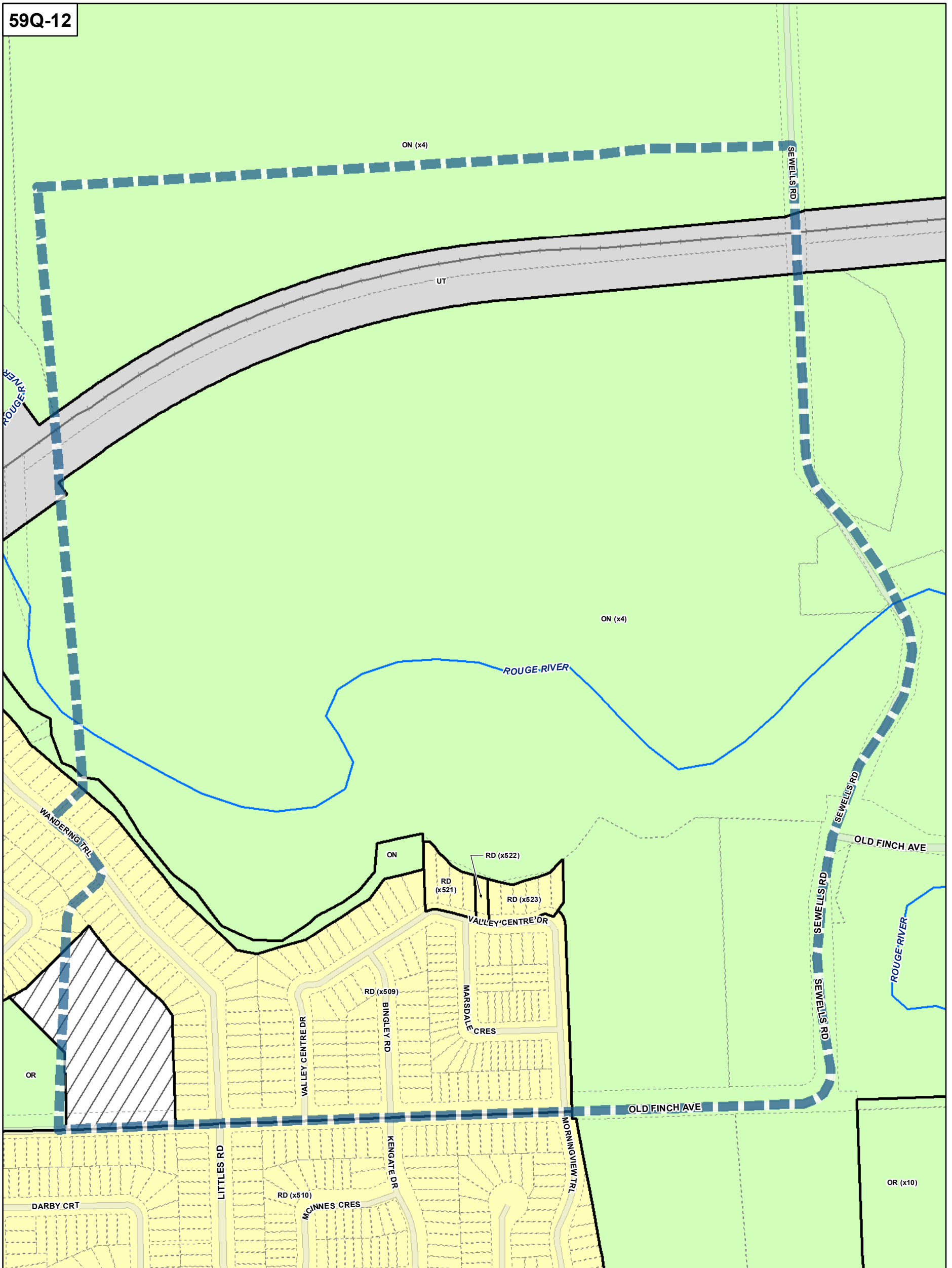
N

0 20 40 80 120 160 Meters

1:4,000



59Q-12



- Zone Categories**
- Residential
 - Parks and Open Space
 - Commercial Residential
 - Commercial Residential Employment
 - Institutional
 - Employment
 - Utility / Transportation
 - Not Part of This Bylaw

- Map Sheet Boundary
- Properties
- Railway
- Hydro Line

N

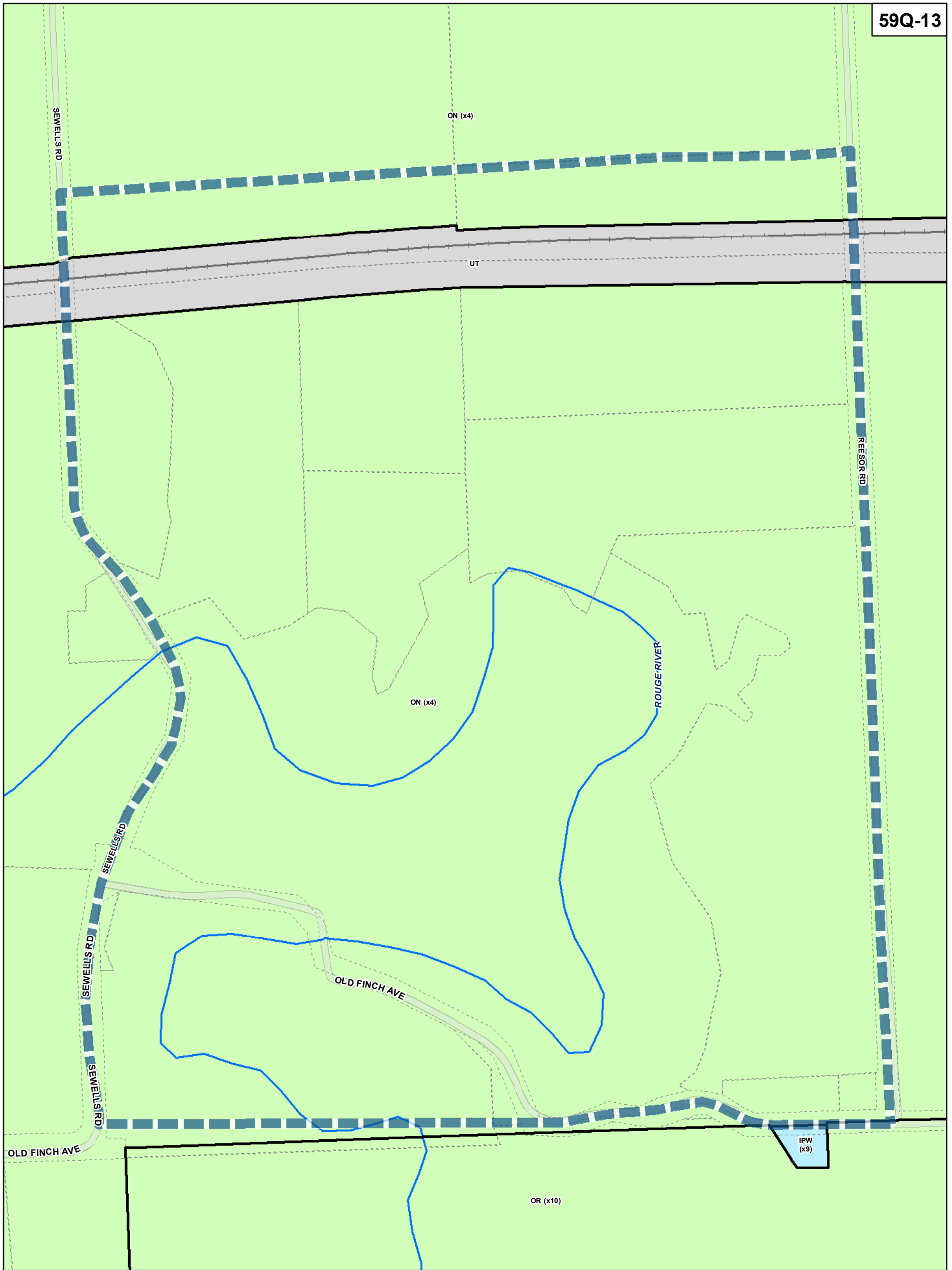
0 20 40 80 120 160 Meters

1:4,000

TORONTO City Planning

Zoning - East District

August 2010
Maps must be read together with Zoning Bylaw text



Zoning - East District

August 2010

Maps must be read together with Zoning Bylaw text

Zone Categories

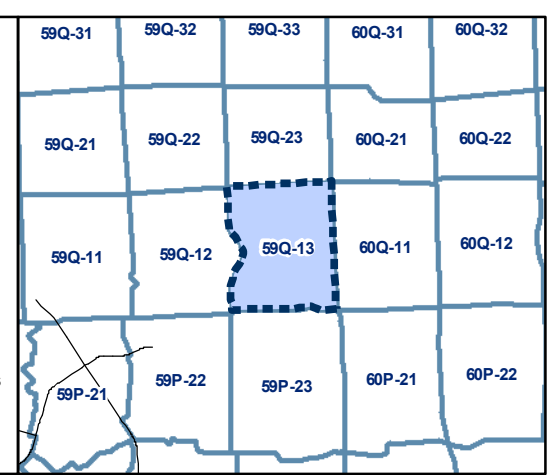
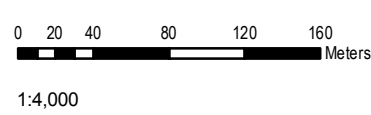
- Residential
- Parks and Open Space
- Commercial Residential
- Commercial Residential Employment
- Institutional
- Employment
- Utility / Transportation
- Not Part of This Bylaw

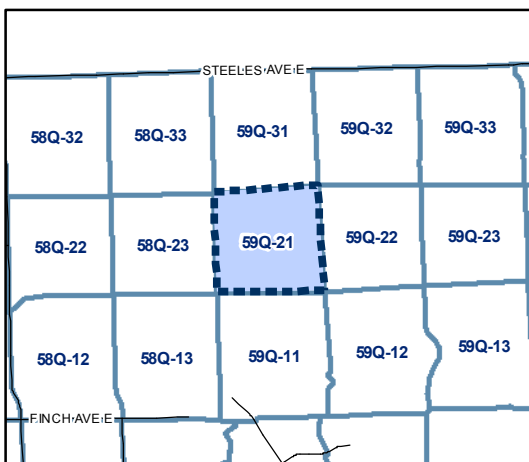
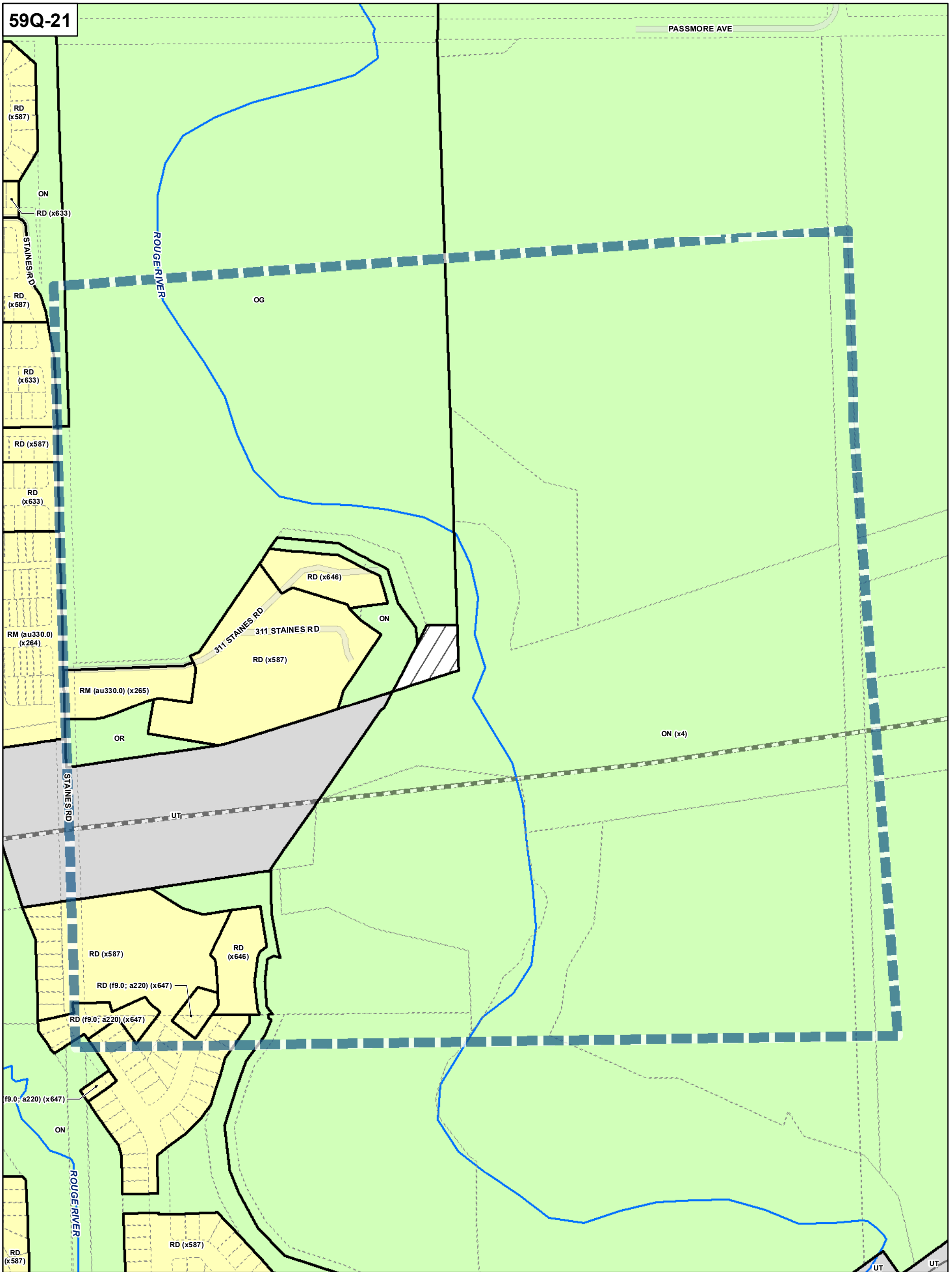
Map Sheet Boundary

Properties

Railway

Hydro Line





Zone Categories


- Residential
- Parks and Open Space
- Commercial Residential
- Commercial Residential Employment
- Institutional
- Employment
- Utility / Transportation
- Not Part of This Bylaw

Map Sheet Boundary

Properties

Railway

Hydro Line



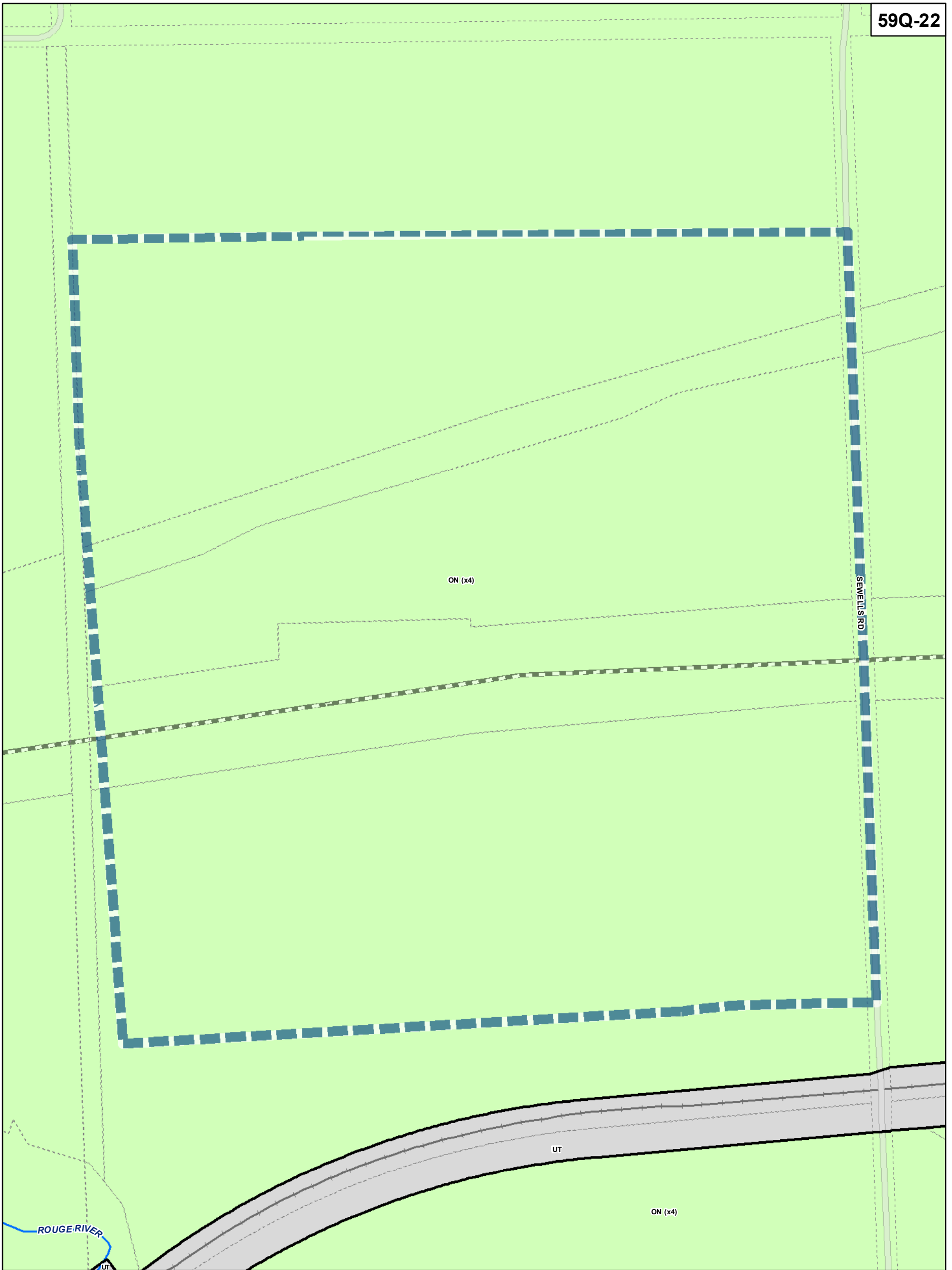
1:4,000

TORONTO City Planning

Zoning - East District

August 2010

Maps must be read together with Zoning Bylaw text



Zoning - East District

August 2010

Maps must be read together with Zoning Bylaw text

Zone Categories

- Residential
- Parks and Open Space
- Commercial Residential
- Commercial Residential Employment
- Institutional
- Employment
- Utility / Transportation
- Not Part of This Bylaw

Map Sheet Boundary

Properties

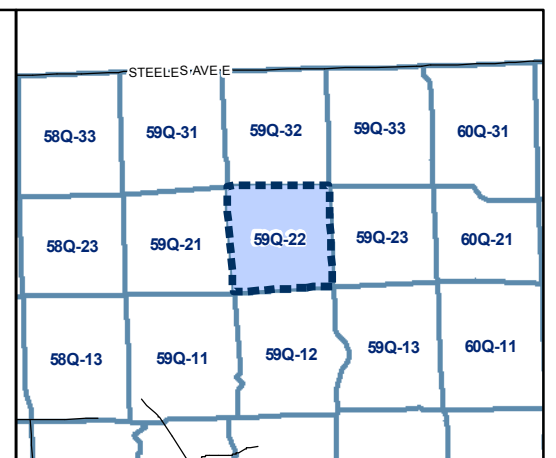
Railway

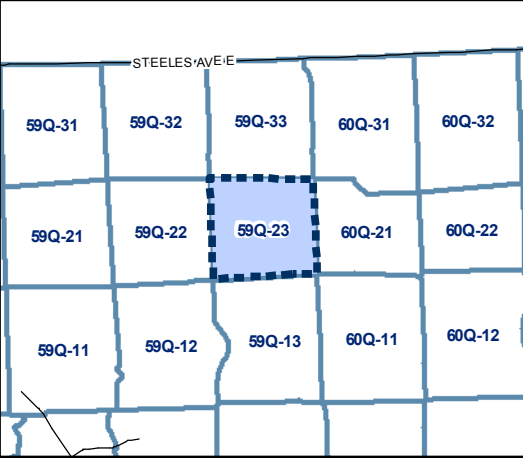
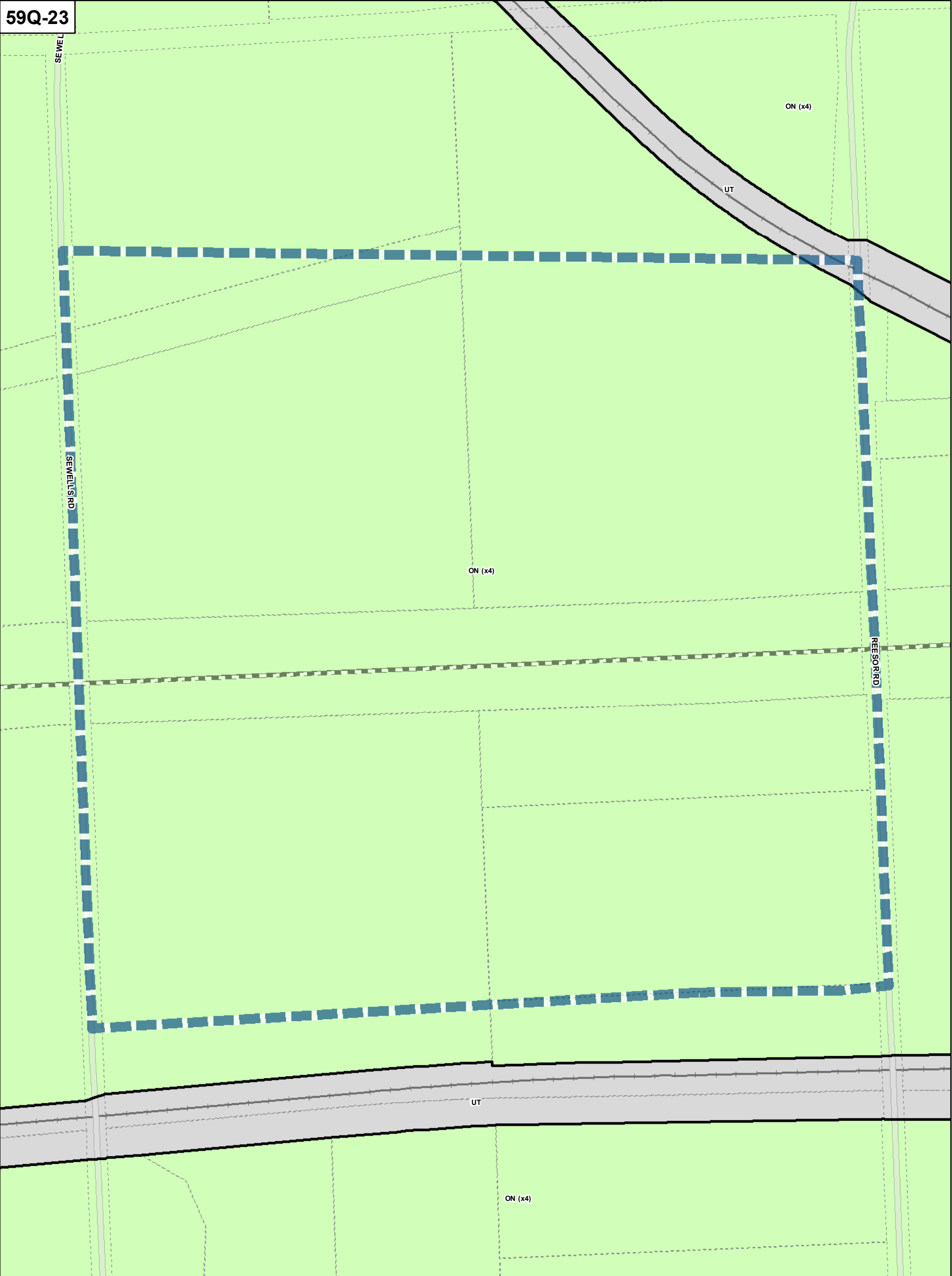
Hydro Line



0 20 40 80 120 160 Meters

1:4,000

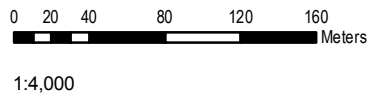




Zone Categories

- Residential
- Parks and Open Space
- Commercial Residential
- Commercial Residential Employment
- Institutional
- Employment
- Utility / Transportation
- Not Part of This Bylaw

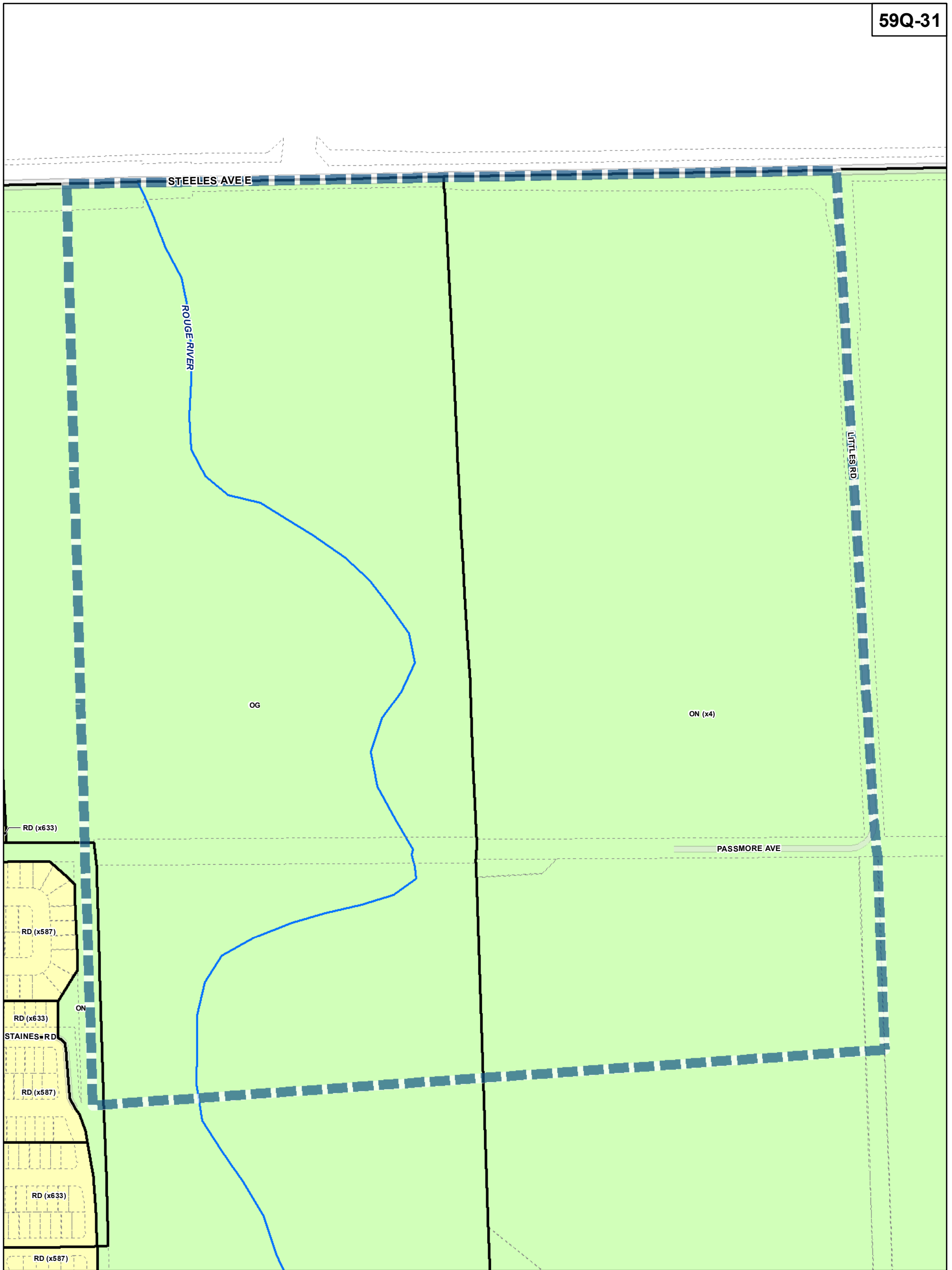
- Map Sheet Boundary
- Properties
- Railway
- Hydro Line



TORONTO City Planning

Zoning - East District

August 2010
Maps must be read together with Zoning Bylaw text



Zoning - East District

August 2010

Maps must be read together with Zoning Bylaw text

Zone Categories

- Residential
- Parks and Open Space
- Commercial Residential
- Commercial Residential Employment
- Institutional
- Employment
- Utility / Transportation
- Not Part of This Bylaw

Map Sheet Boundary

Properties

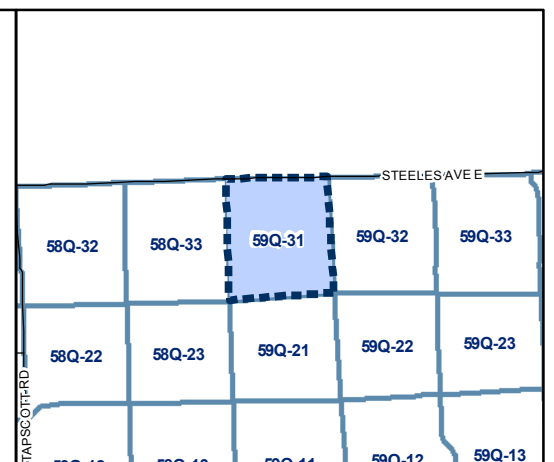
Railway

Hydro Line

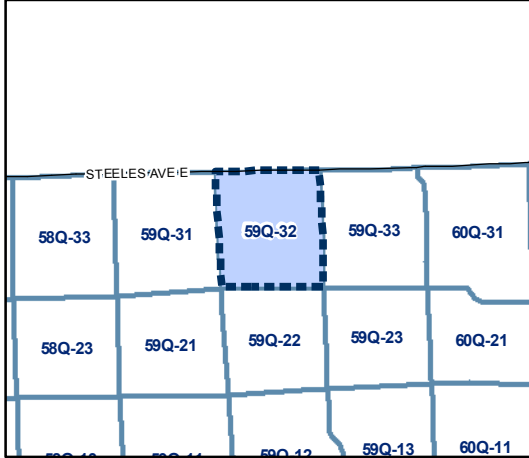
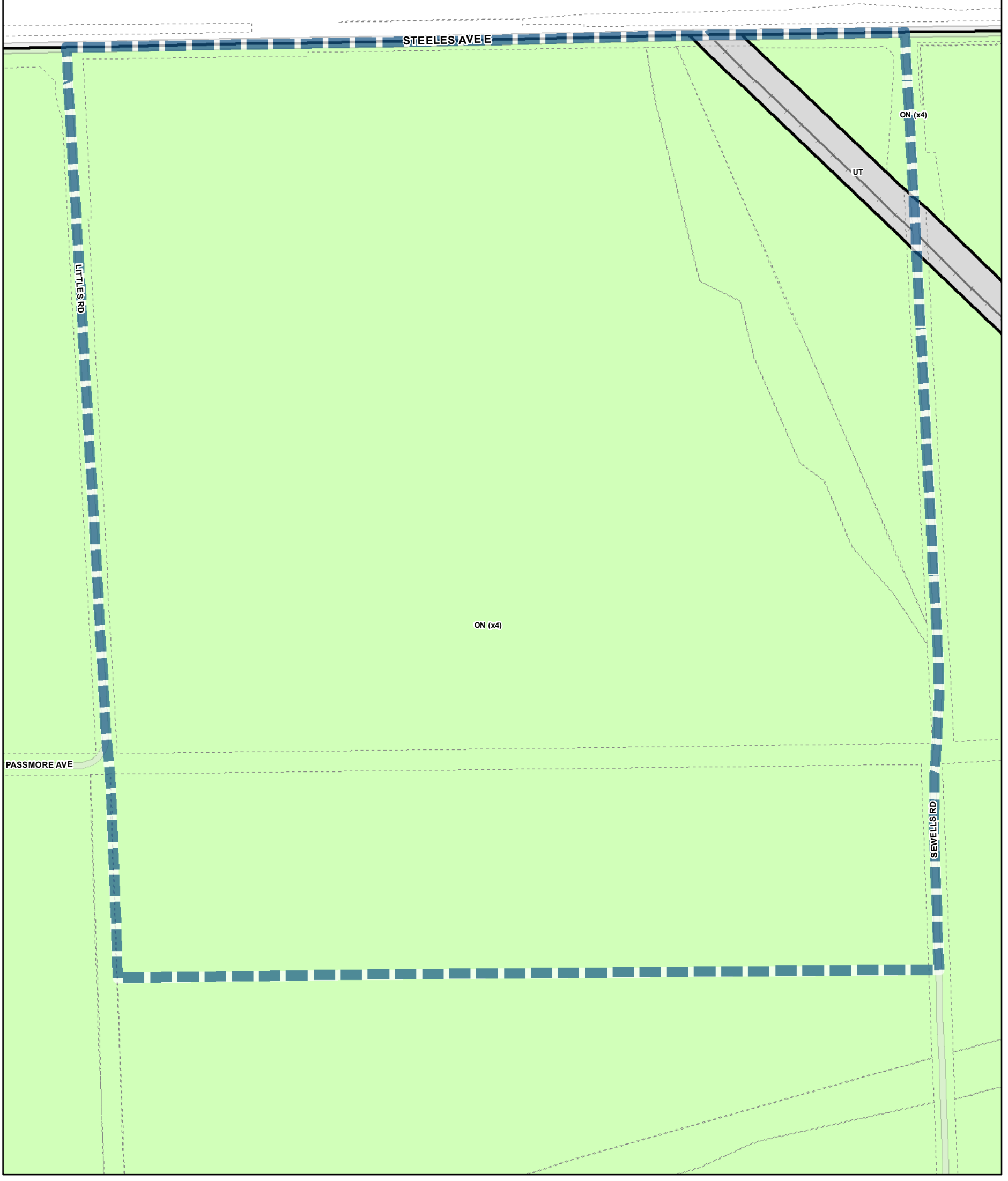


0 20 40 80 120 160 Meters

1:4,000



59Q-32



Zone Categories

- Residential
- Parks and Open Space
- Commercial Residential
- Commercial Residential Employment
- Institutional
- Employment
- Utility / Transportation
- Not Part of This Bylaw

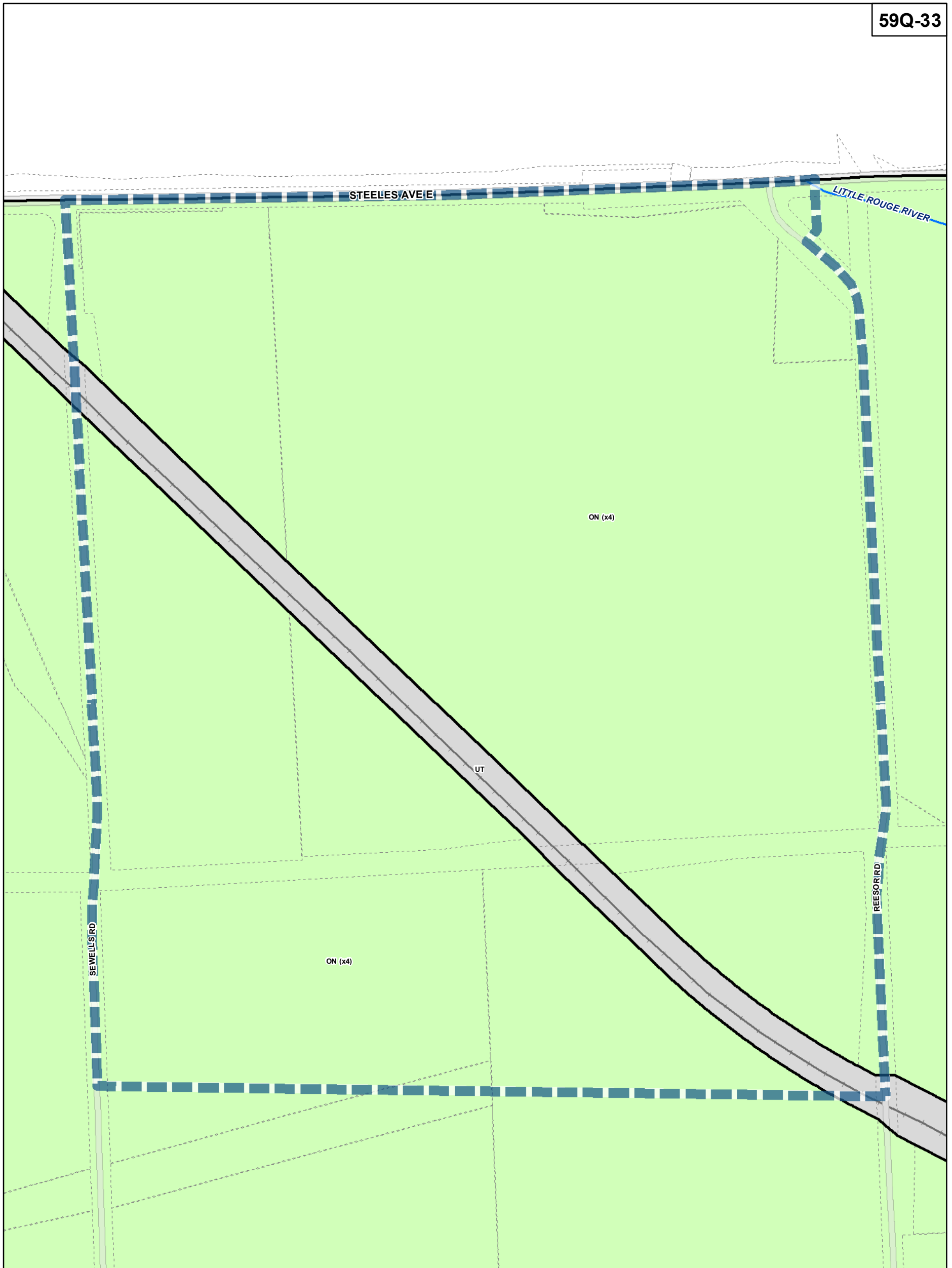
- Map Sheet Boundary
- Properties
- Railway
- Hydro Line

0 20 40 80 120 160 Meters
1:4,000

TORONTO City Planning

Zoning - East District

August 2010
Maps must be read together with Zoning Bylaw text



Zoning - East District

August 2010

Maps must be read together with Zoning Bylaw text

Zone Categories

- Residential
- Parks and Open Space
- Commercial Residential
- Commercial Residential Employment
- Institutional
- Employment
- Utility / Transportation
- Not Part of This Bylaw

Map Sheet Boundary

Properties

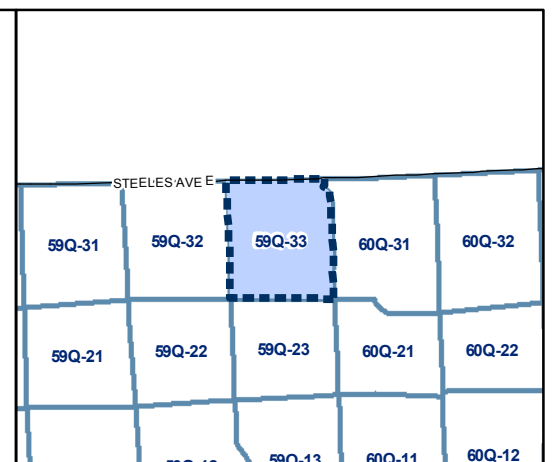
Railway

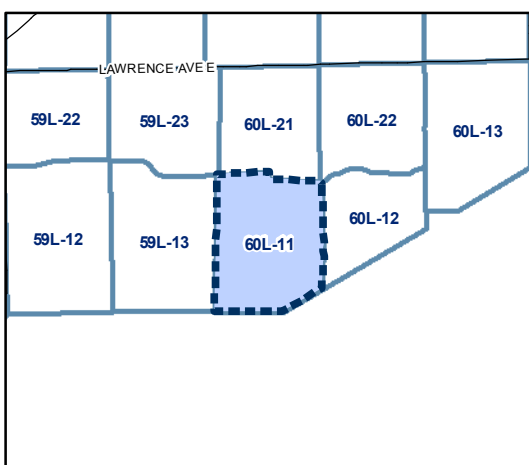
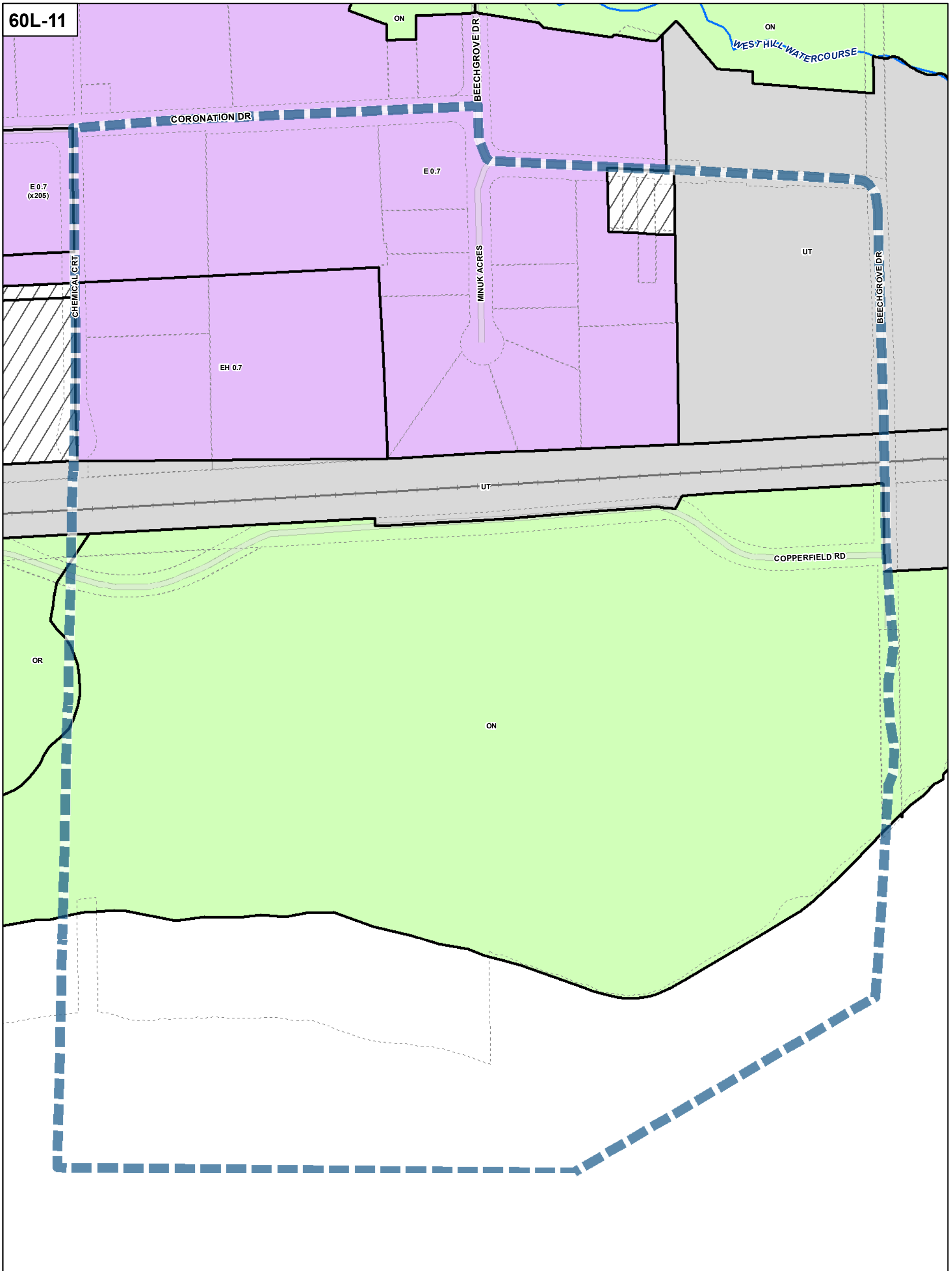
Hydro Line



0 20 40 80 120 160 Meters

1:4,000

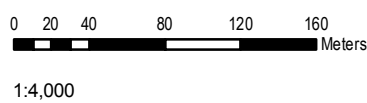




Zone Categories

- Residential
- Parks and Open Space
- Commercial Residential
- Commercial Residential Employment
- Institutional
- Employment
- Utility / Transportation
- Not Part of This Bylaw

- Map Sheet Boundary
- Properties
- Railway
- Hydro Line

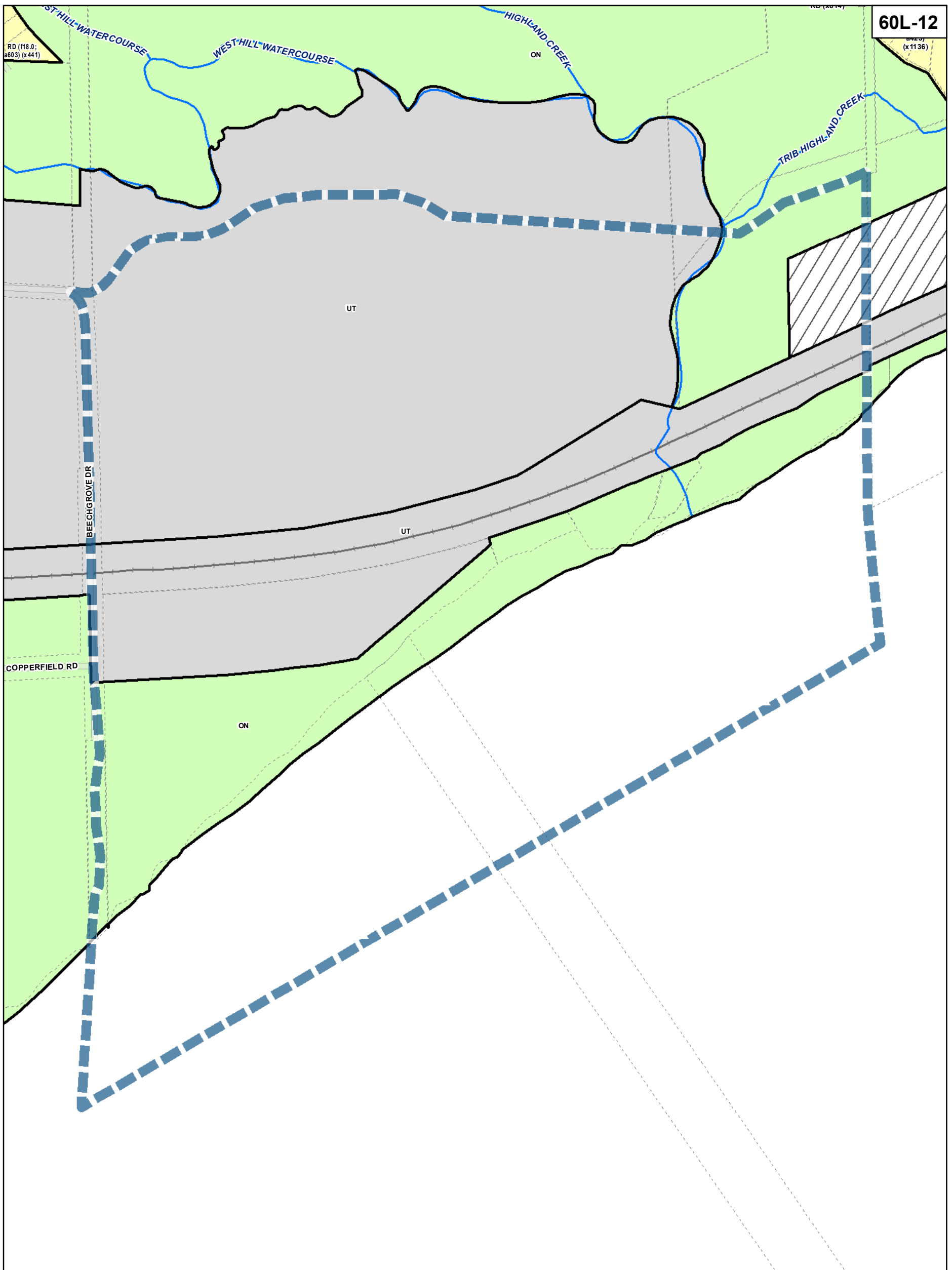


TORONTO City Planning

Zoning - East District

August 2010

Maps must be read together with Zoning Bylaw text

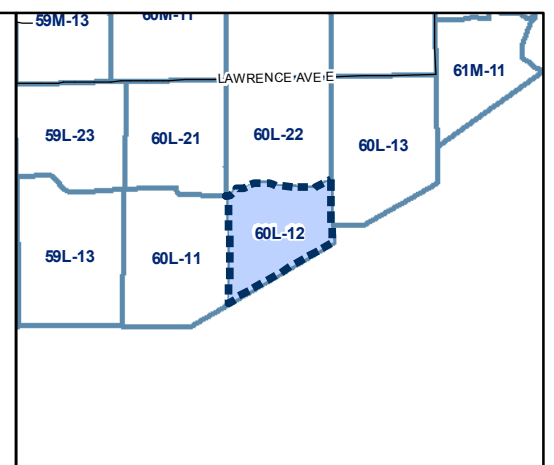
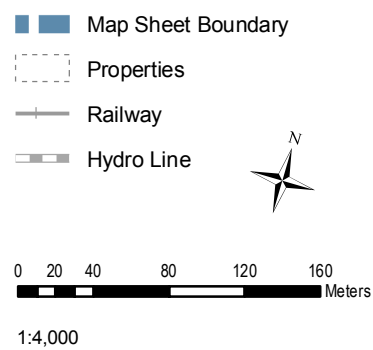


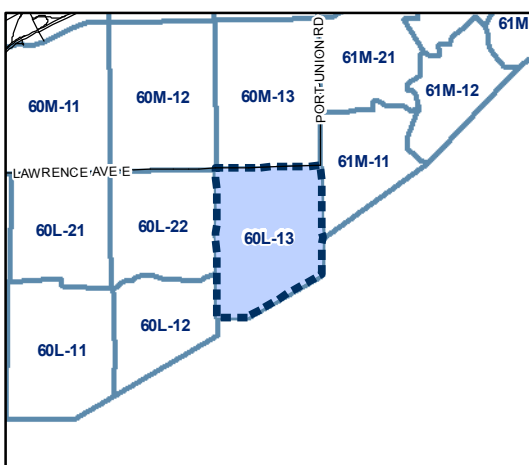
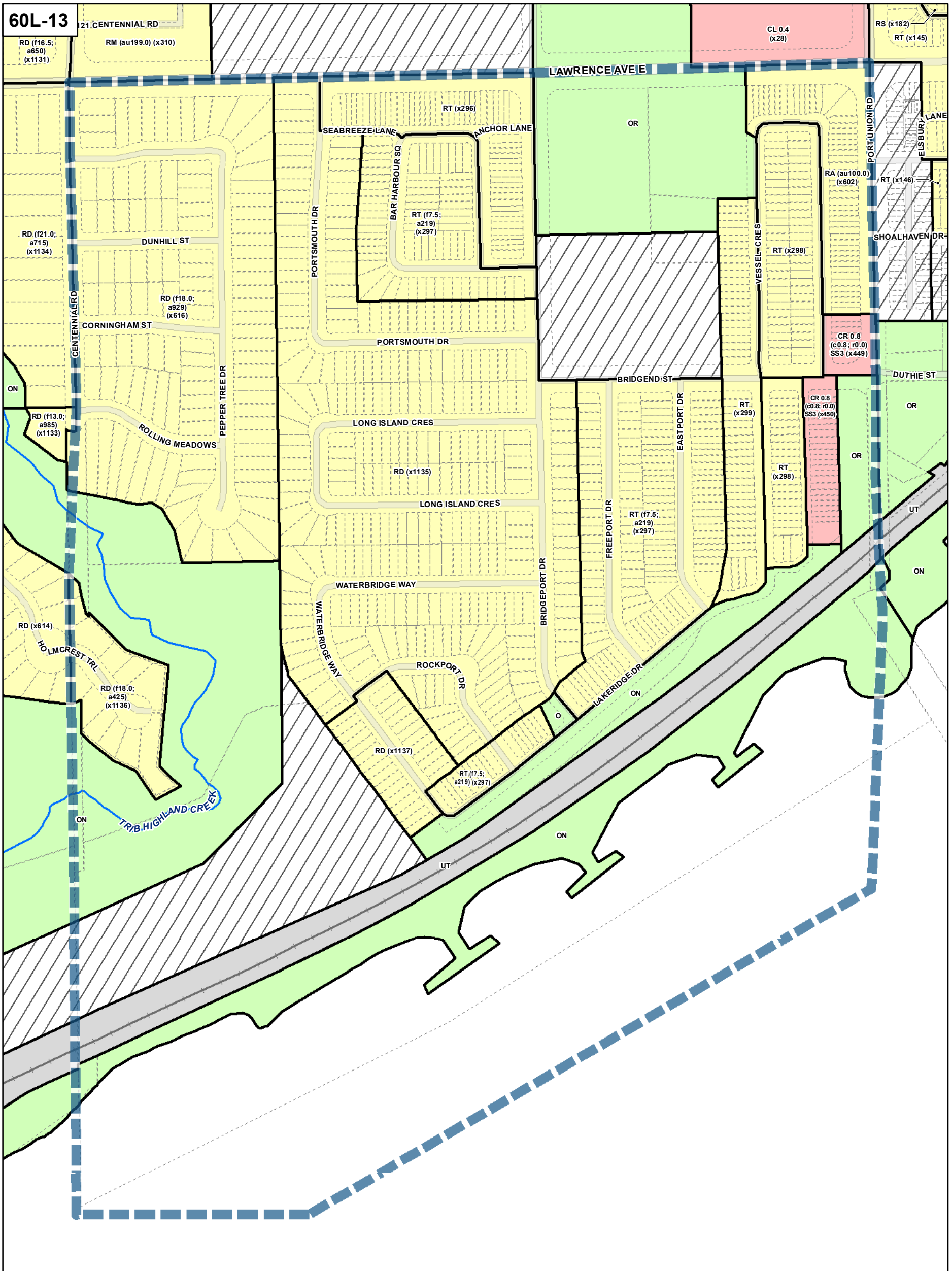
TORONTO City Planning

Zoning - East District

August 2010
 Maps must be read together with Zoning Bylaw text

- Zone Categories**
- Residential
 - Parks and Open Space
 - Commercial Residential
 - Commercial Residential Employment
 - Institutional
 - Employment
 - Utility / Transportation
 - Not Part of This Bylaw





Zone Categories

- Residential
- Parks and Open Space
- Commercial Residential
- Commercial Residential Employment
- Institutional
- Employment
- Utility / Transportation
- Not Part of This Bylaw

Map Sheet Boundary

Properties

Railway

Hydro Line



0 20 40 80 120 160 Meters

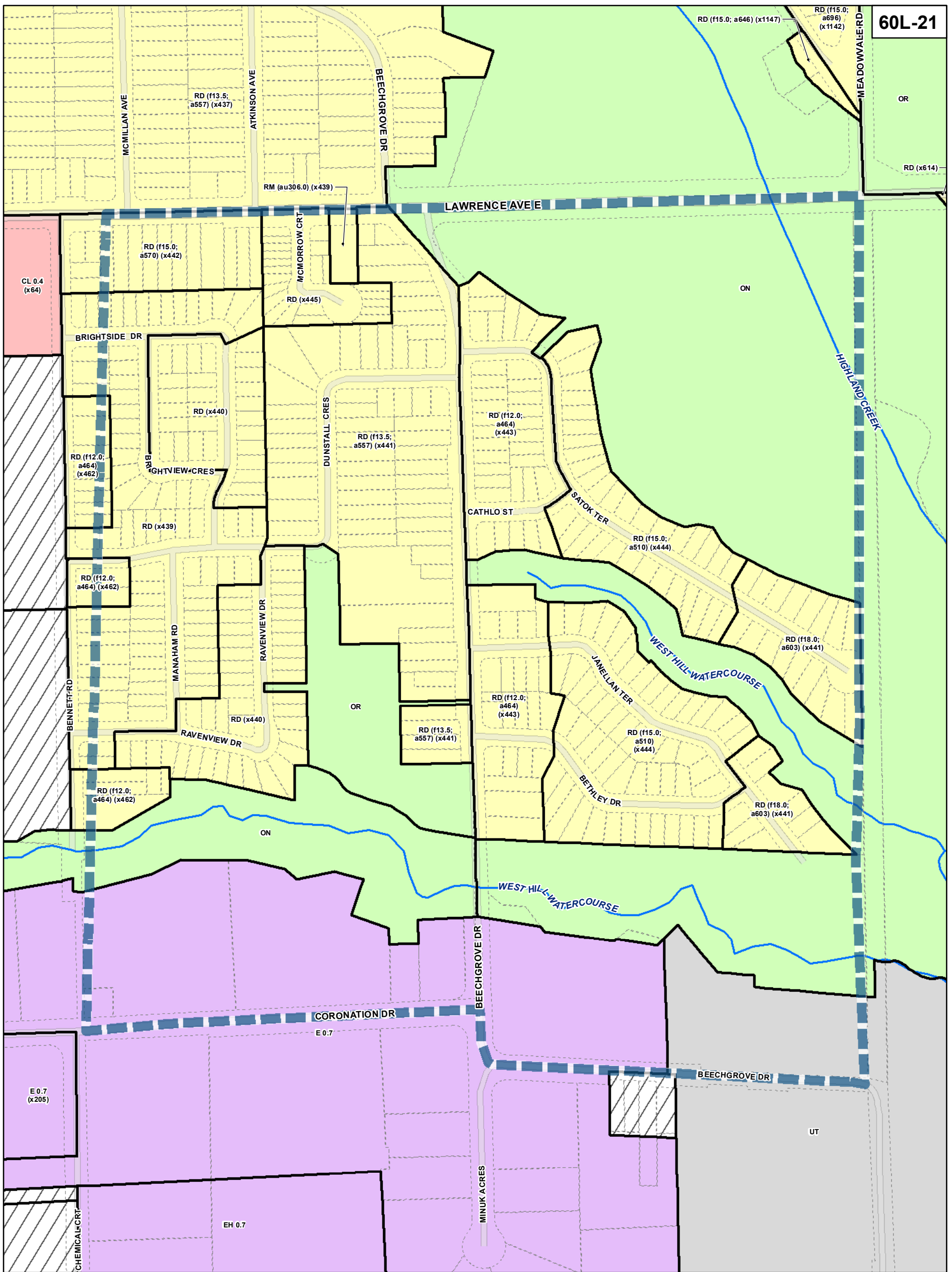
1:4,000

TORONTO City Planning

Zoning - East District

August 2010

Maps must be read together with Zoning Bylaw text



TORONTO City Planning

Zoning - East District

August 2010
Maps must be read together with Zoning Bylaw text

- Zone Categories**
- Residential
 - Parks and Open Space
 - Commercial Residential
 - Commercial Residential Employment
 - Institutional
 - Employment
 - Utility / Transportation
 - Not Part of This Bylaw

Map Sheet Boundary

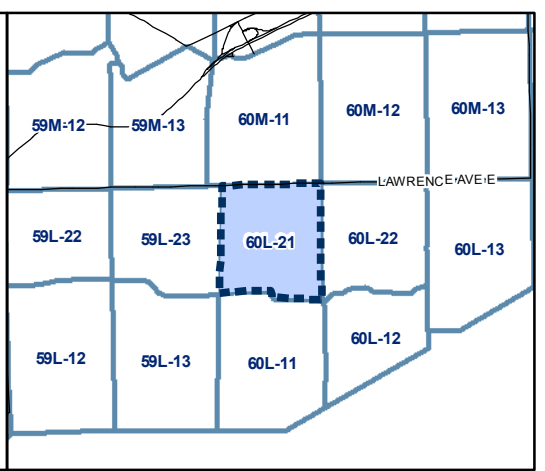
Properties

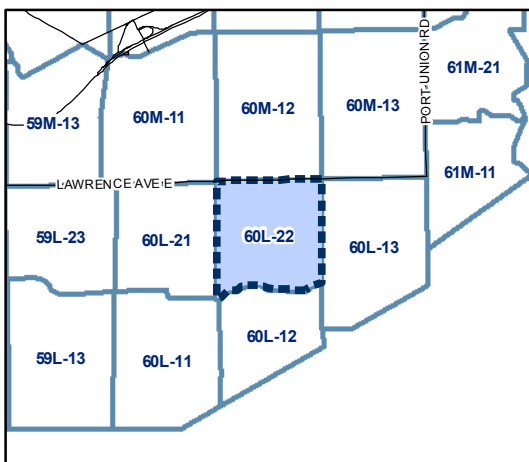
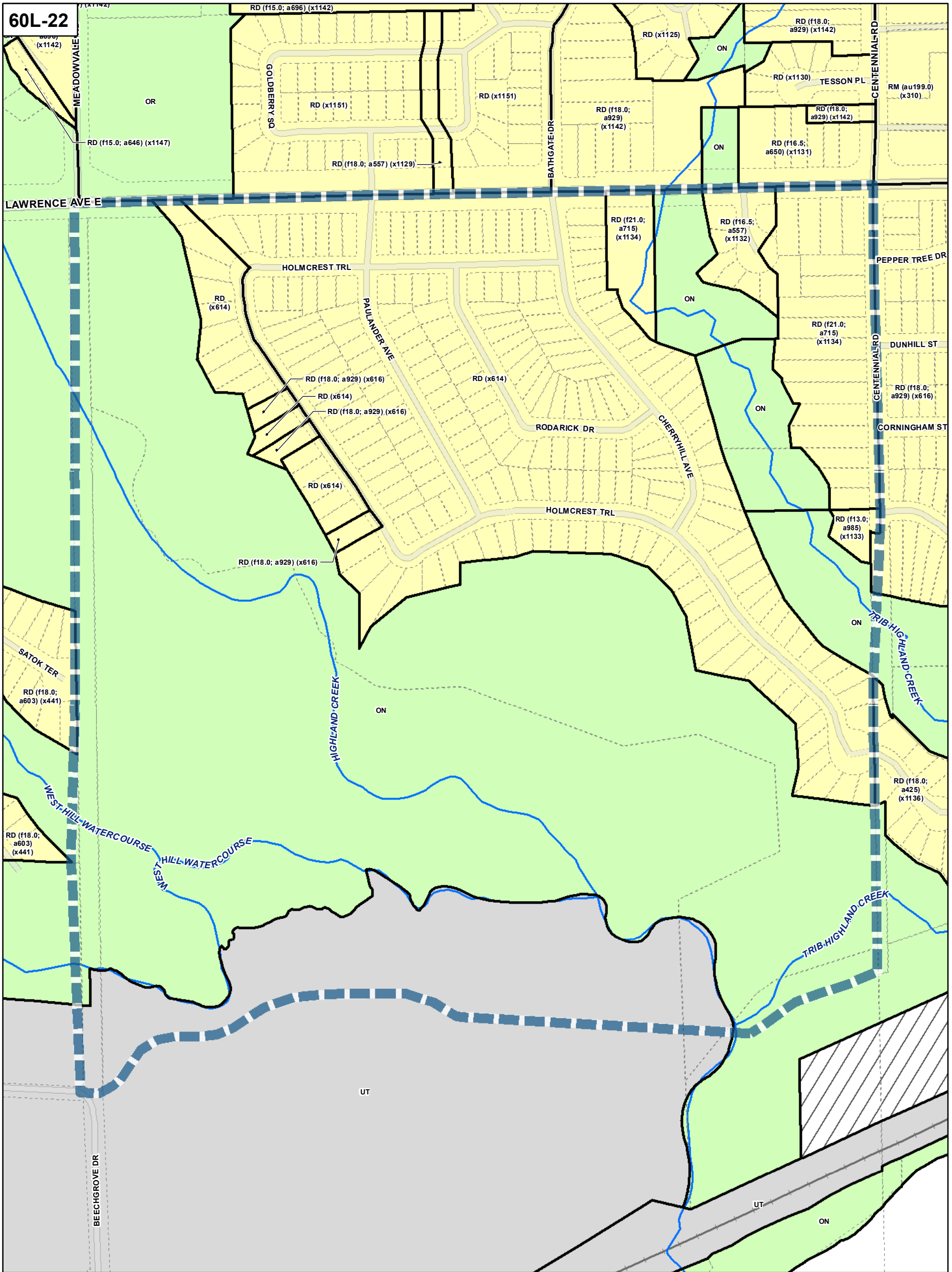
Railway

Hydro Line

0 20 40 80 120 160 Meters

1:4,000

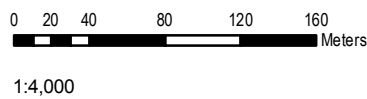




Zone Categories

- Residential
- Parks and Open Space
- Commercial Residential
- Commercial Residential Employment
- Institutional
- Employment
- Utility / Transportation
- Not Part of This Bylaw

- Map Sheet Boundary
- Properties
- Railway
- Hydro Line

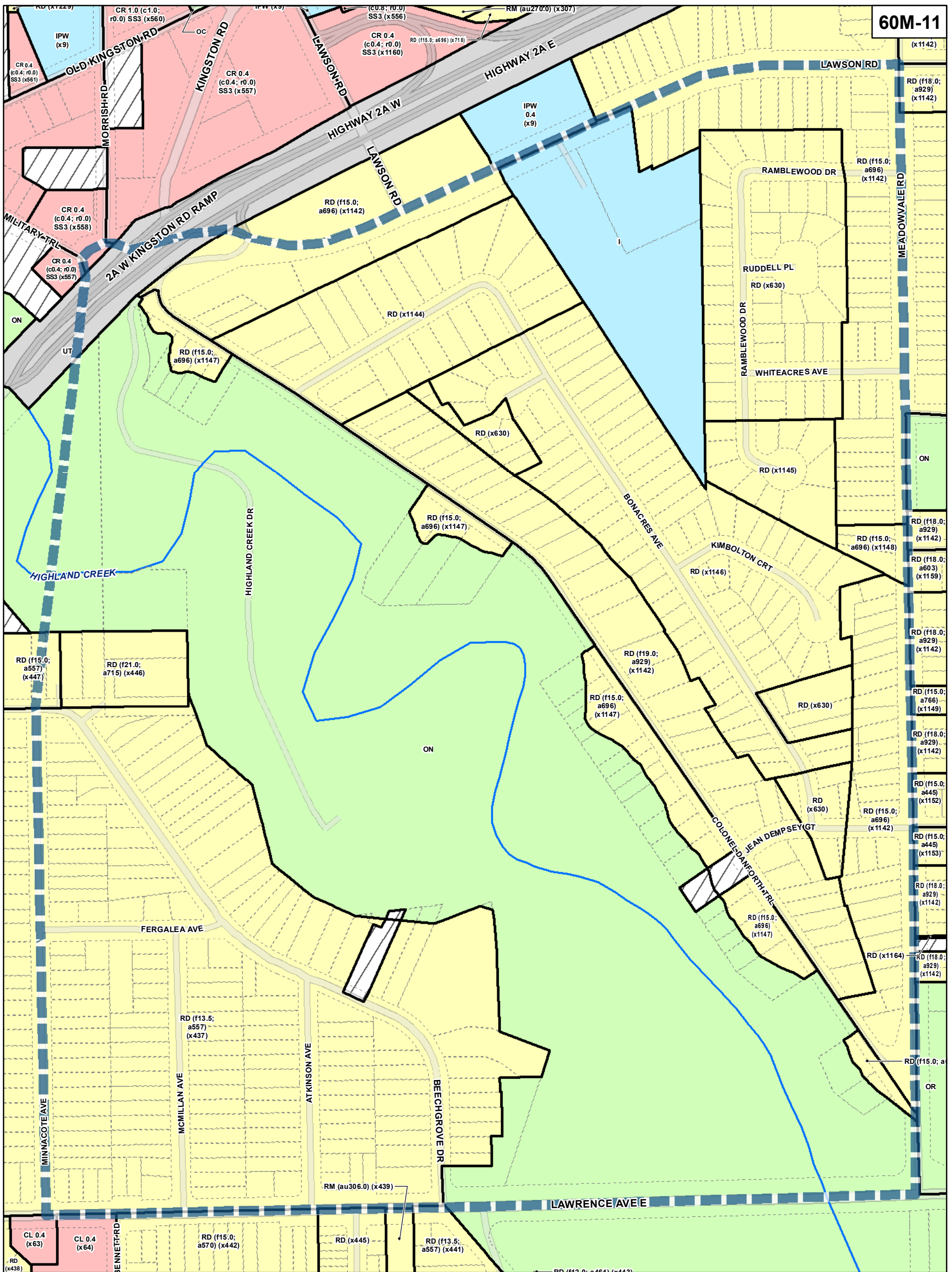


TORONTO City Planning

Zoning - East District

August 2010

Maps must be read together with Zoning Bylaw text



TORONTO City Planning

Zoning - East District

August 2010

Maps must be read together with Zoning Bylaw text

- Zone Categories**
- Residential
 - Parks and Open Space
 - Commercial Residential
 - Commercial Residential Employment
 - Institutional
 - Employment
 - Utility / Transportation
 - Not Part of This Bylaw

Map Sheet Boundary

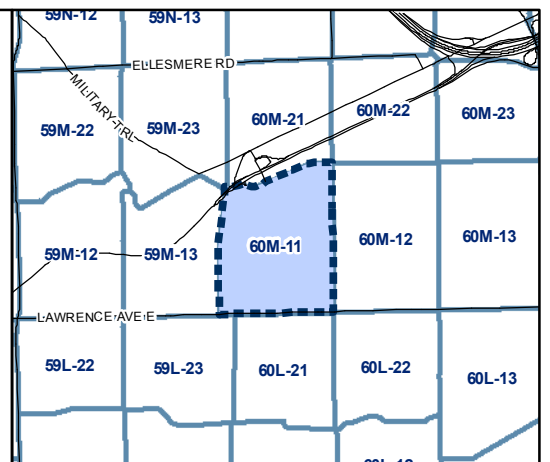
Properties

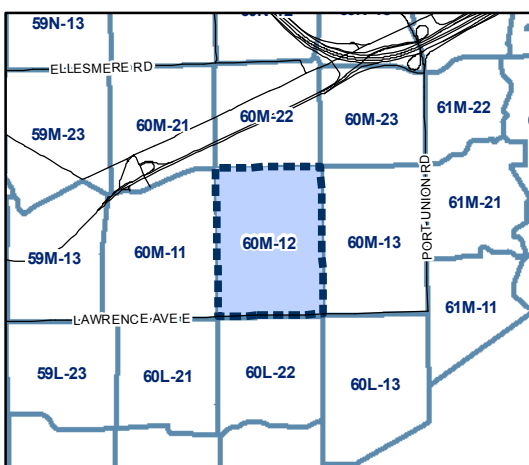
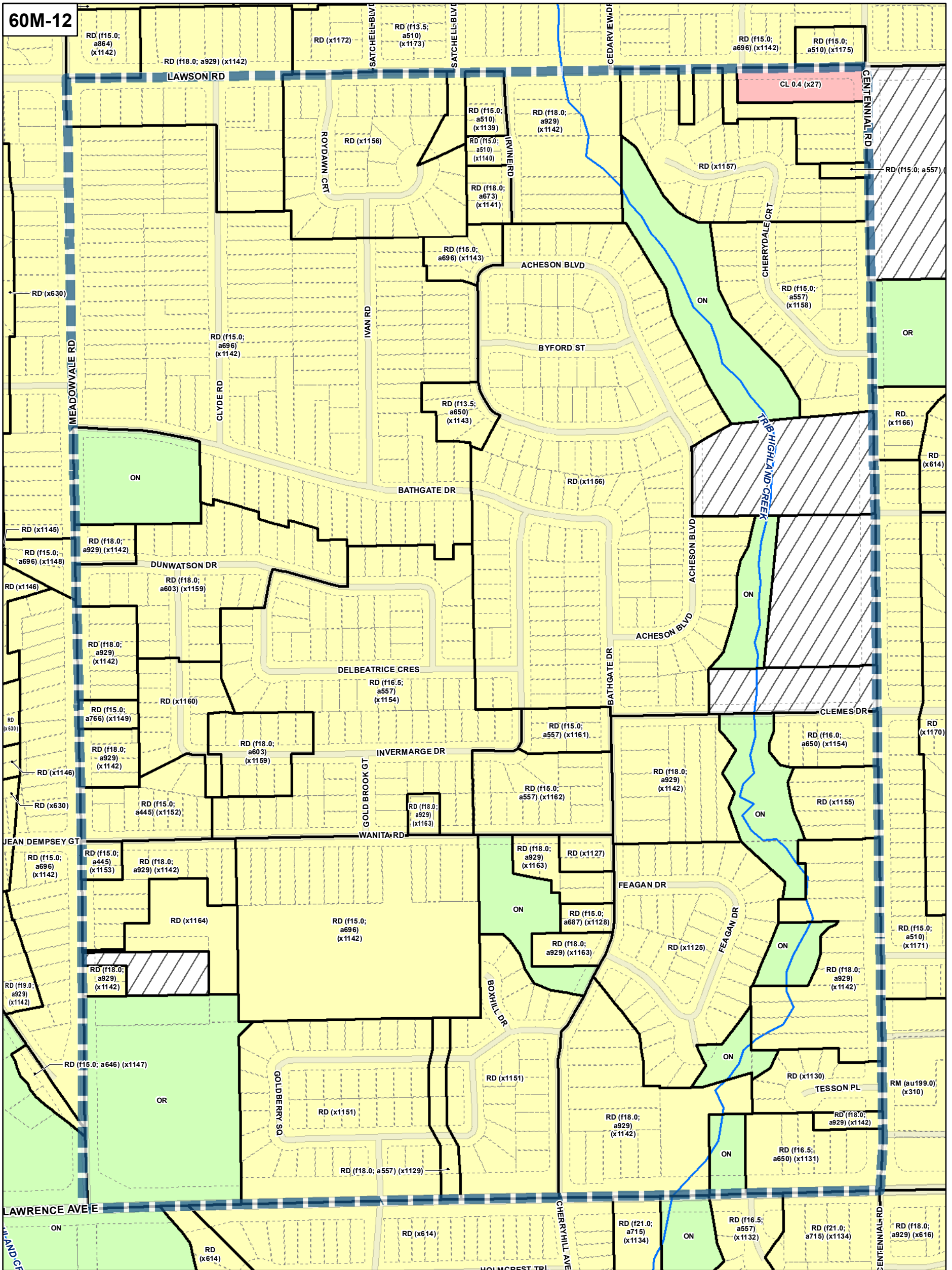
Railway

Hydro Line

0 20 40 80 120 160 Meters

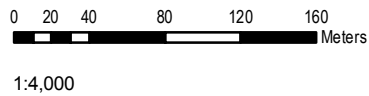
1:4,000





Zone Categories

- Residential
- Parks and Open Space
- Commercial Residential
- Commercial Residential Employment
- Institutional
- Employment
- Utility / Transportation
- Not Part of This Bylaw
- Map Sheet Boundary
- Properties
- Railway
- Hydro Line



TORONTO City Planning

Zoning - East District

August 2010

Maps must be read together with Zoning Bylaw text