

Zone Categories

- Residential
- Parks and Open Space
- Commercial Residential
- Commercial Residential Employment
- Institutional
- Employment
- Utility / Transportation
- Not Part of This Bylaw

Map Sheet Boundary

Properties

Railway

Hydro Line



0 20 40 80 120 160 Meters

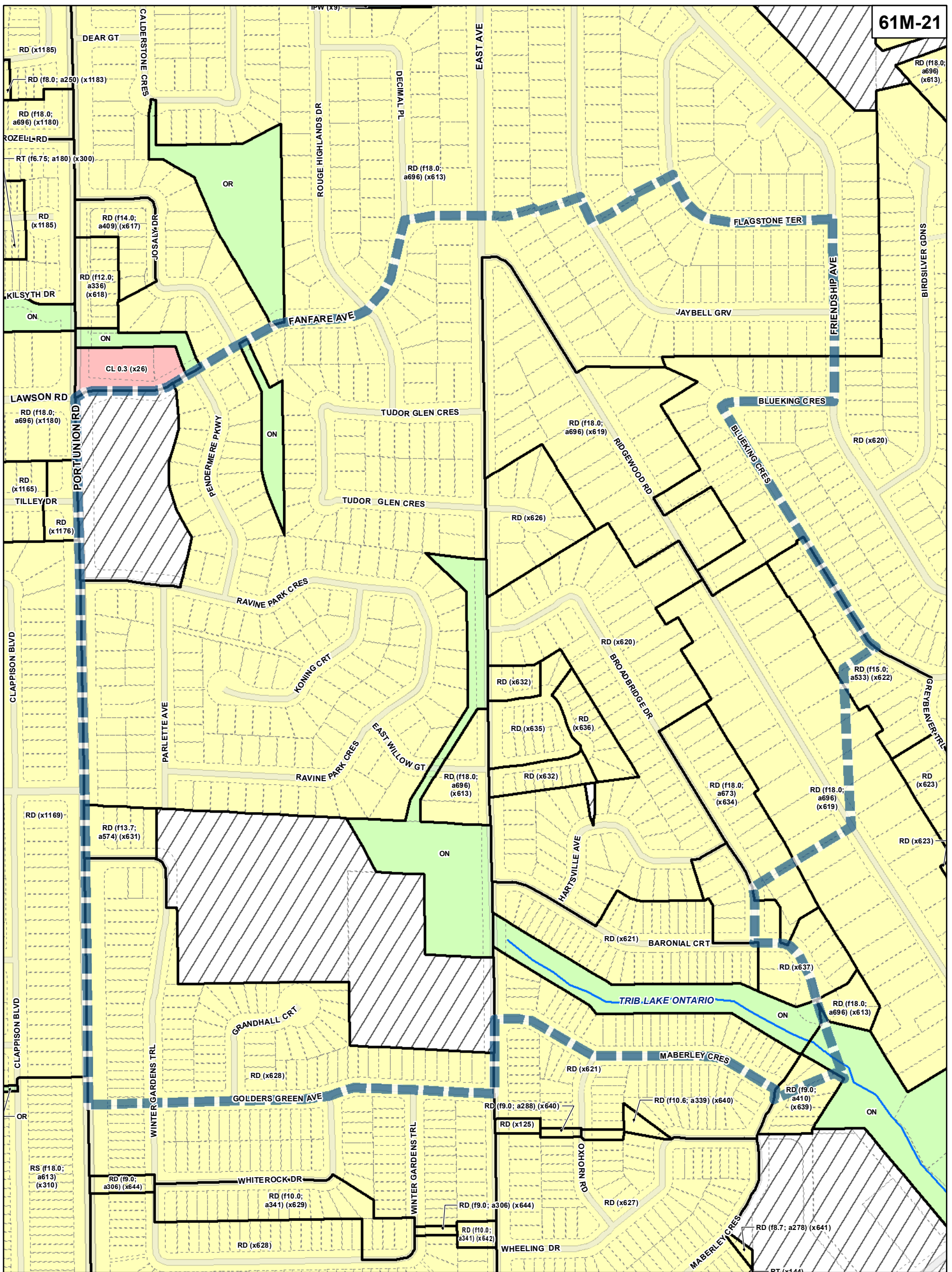
1:4,000

TORONTO City Planning

Zoning - East District

August 2010

Maps must be read together with Zoning Bylaw text



61M-21

TORONTO City Planning

Zoning - East District

August 2010
 Maps must be read together with Zoning Bylaw text

- Zone Categories**
- Residential
 - Parks and Open Space
 - Commercial Residential
 - Commercial Residential Employment
 - Institutional
 - Employment
 - Utility / Transportation
 - Not Part of This Bylaw

Map Sheet Boundary

Properties

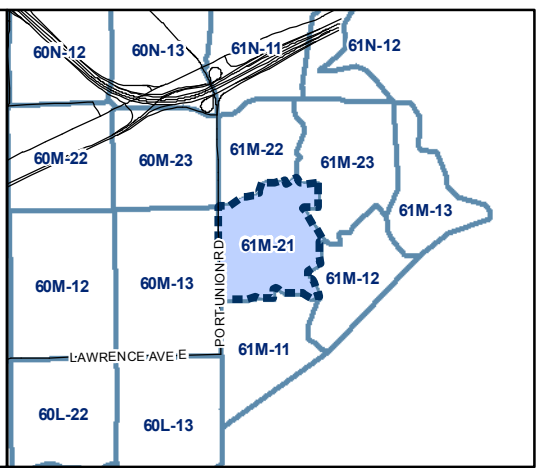
Railway

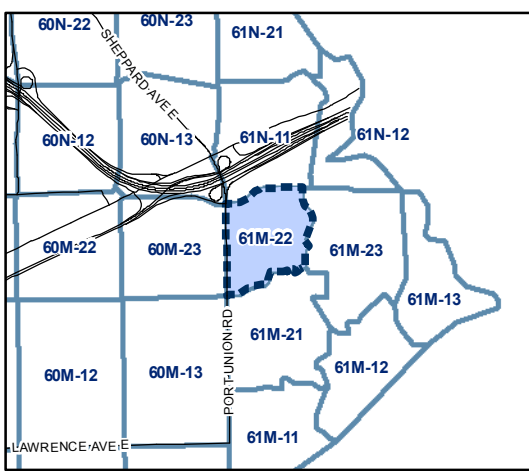
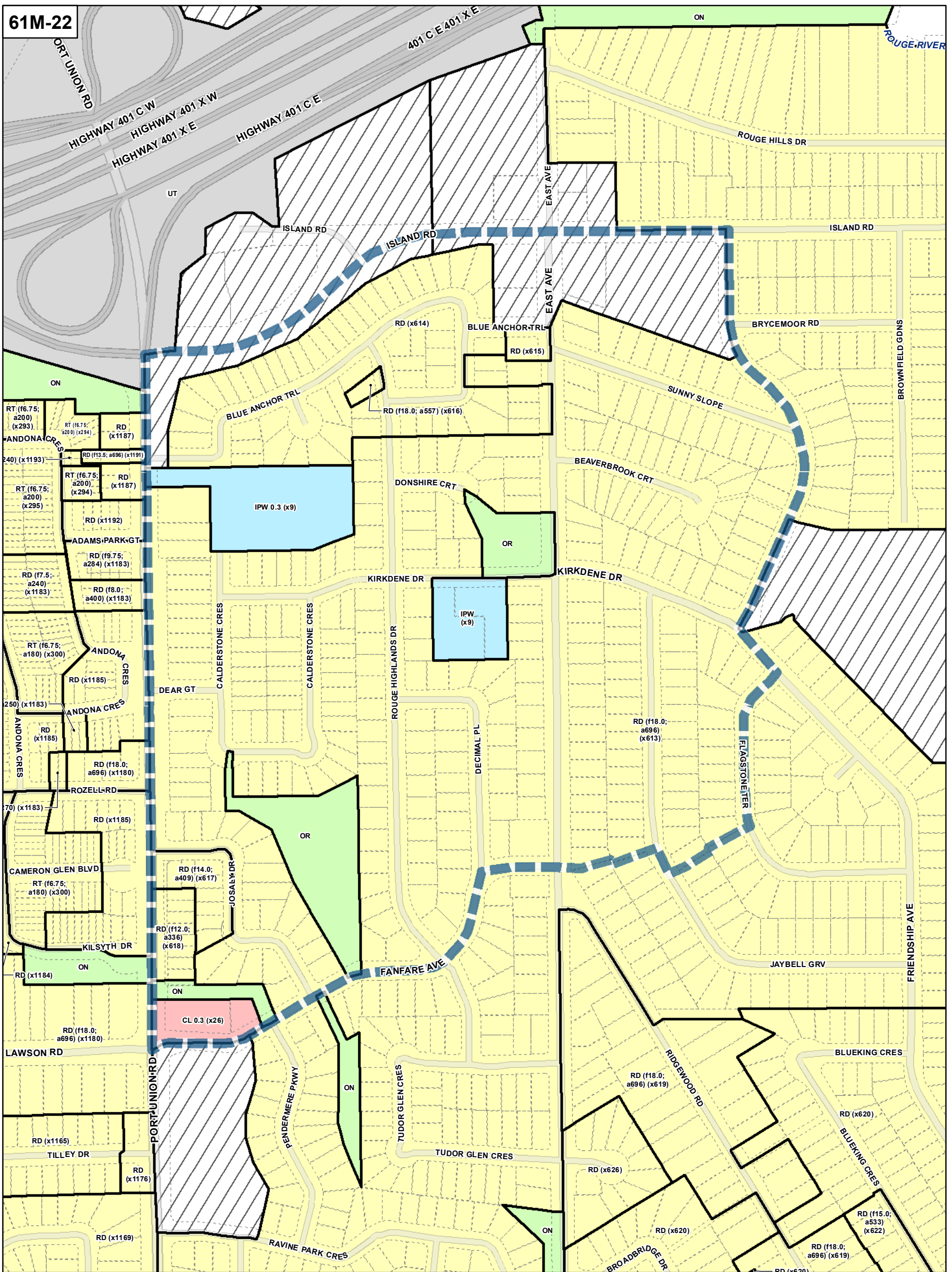
Hydro Line

N

0 20 40 80 120 160 Meters

1:4,000





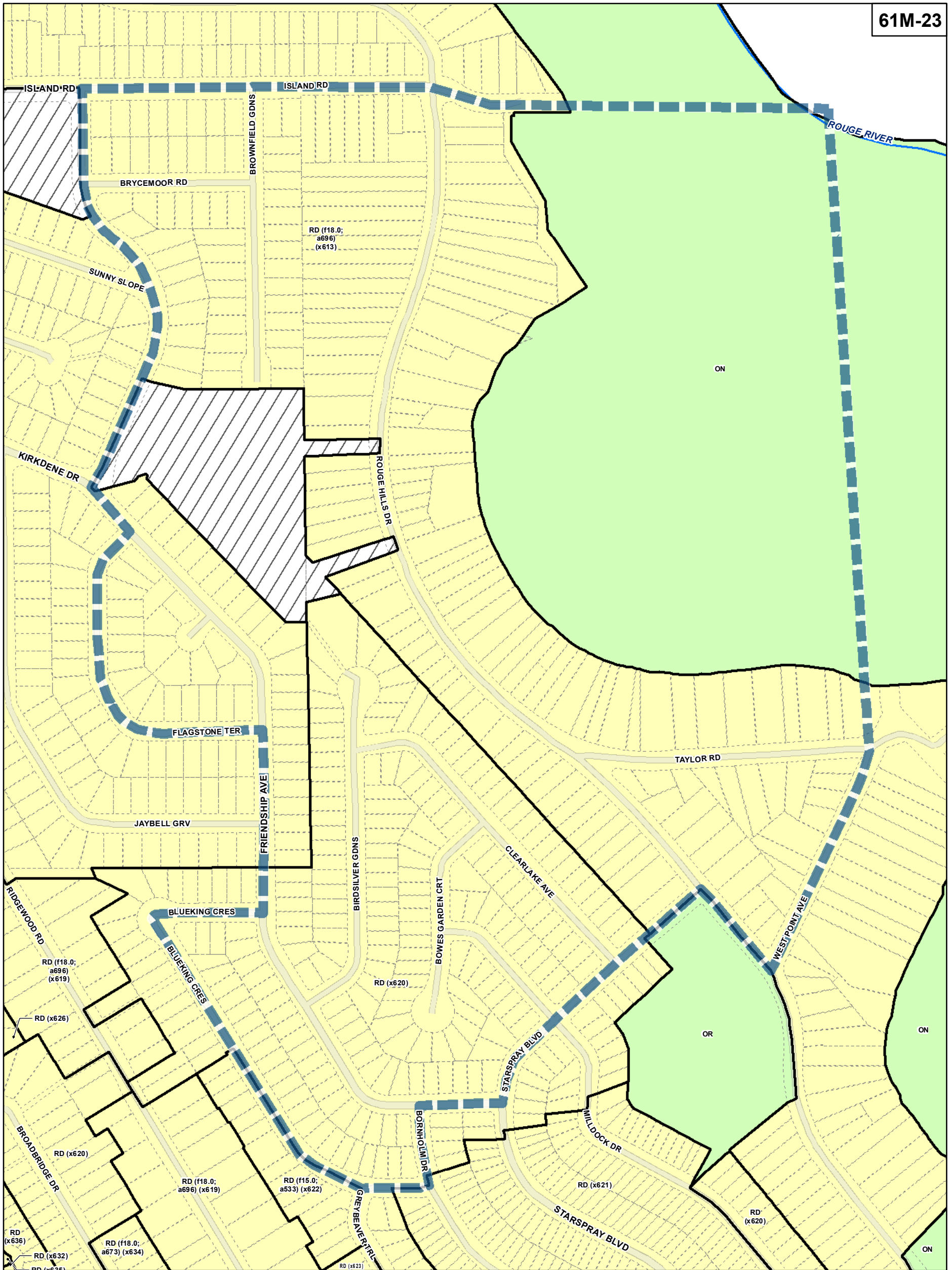
- Zone Categories**
- Residential
 - Parks and Open Space
 - Commercial Residential
 - Commercial Residential Employment
 - Institutional
 - Employment
 - Utility / Transportation
 - Not Part of This Bylaw

- Map Sheet Boundary
 - Properties
 - Railway
 - Hydro Line
- 0 20 40 80 120 160 Meters
- 1:4,000

TORONTO City Planning

Zoning - East District

August 2010
Maps must be read together with Zoning Bylaw text



Zoning - East District

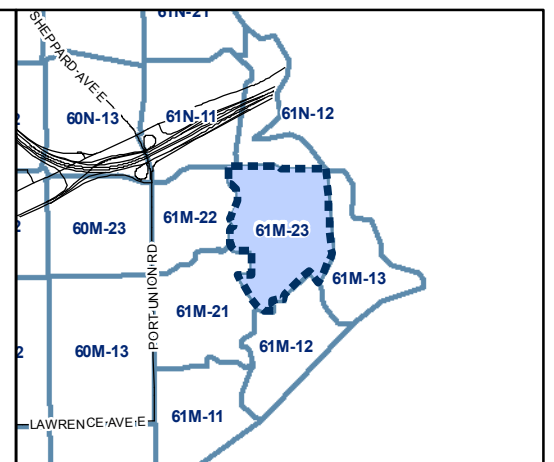
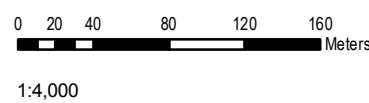
August 2010

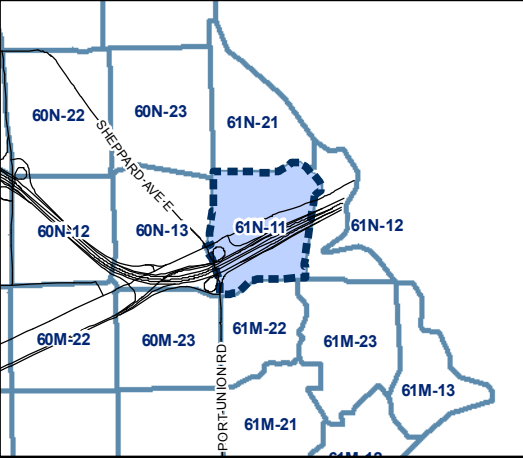
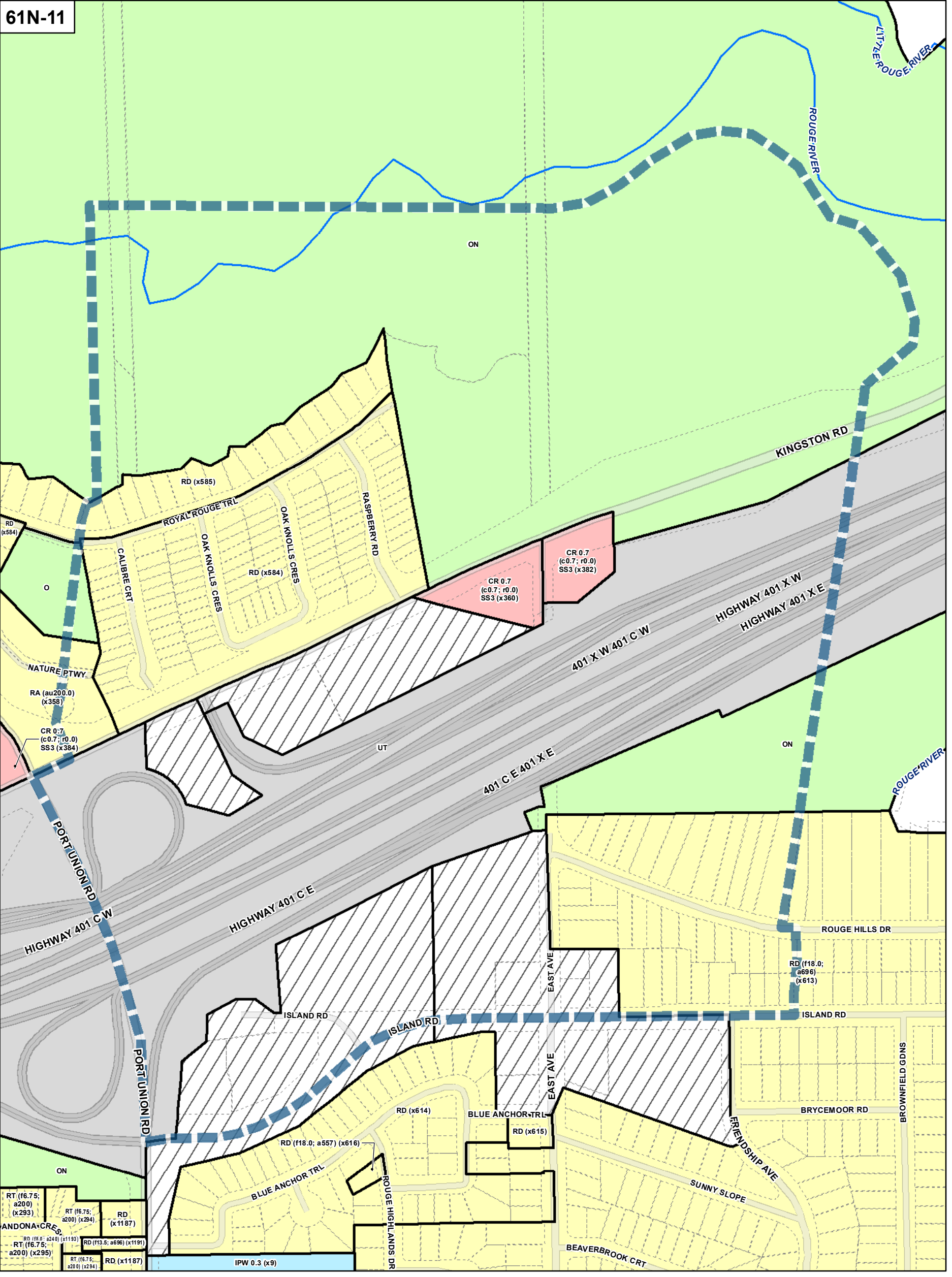
Maps must be read together with Zoning Bylaw text

Zone Categories

- Residential
- Parks and Open Space
- Commercial Residential
- Commercial Residential Employment
- Institutional
- Employment
- Utility / Transportation
- Not Part of This Bylaw

- Map Sheet Boundary
- Properties
- Railway
- Hydro Line





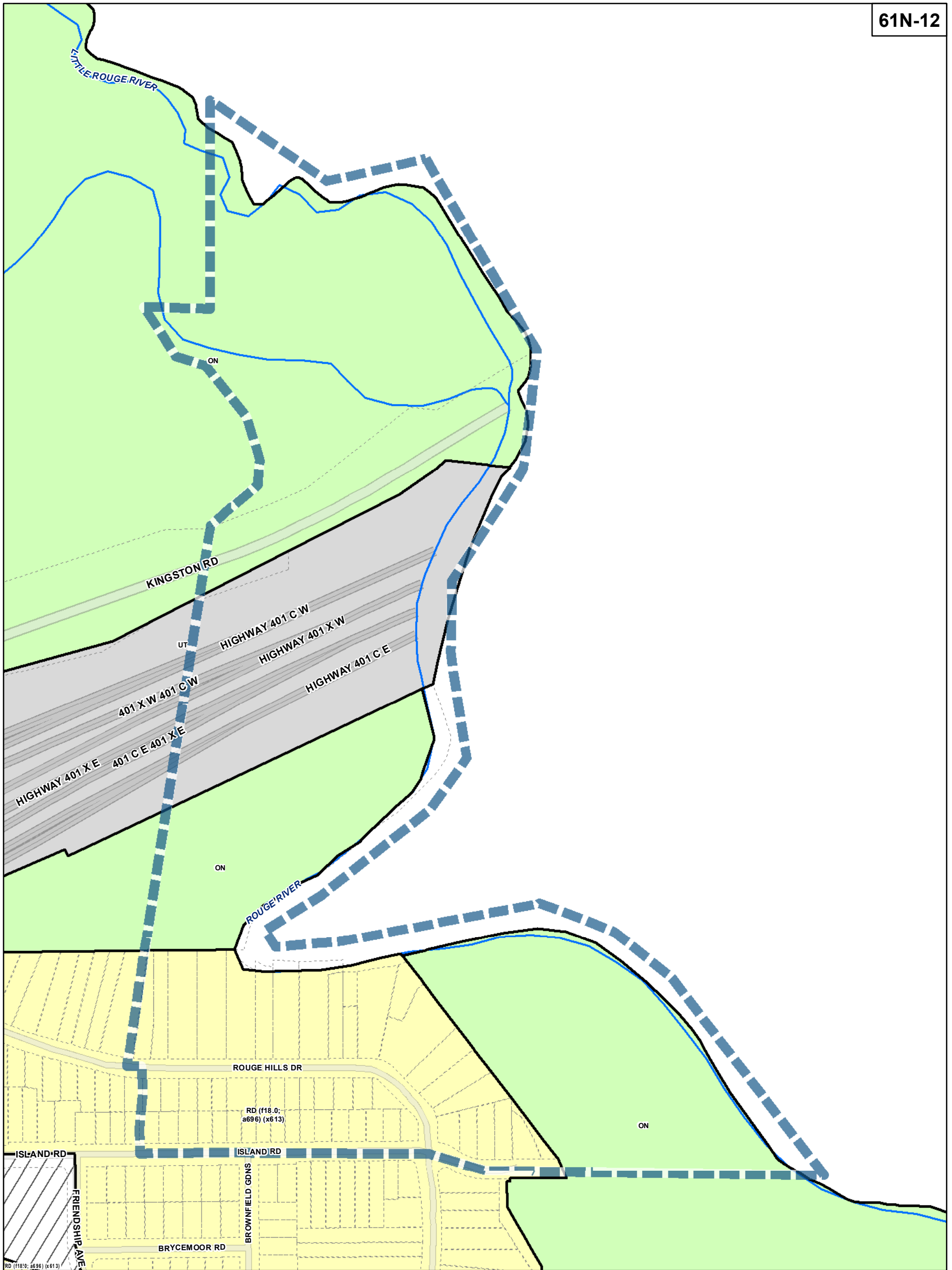
Zone Categories

	Residential		Map Sheet Boundary
	Parks and Open Space		Properties
	Commercial Residential		Railway
	Commercial Residential Employment		Hydro Line
	Institutional		
	Employment		
	Utility / Transportation	0 20 40 80 120 160 Meters	
	Not Part of This Bylaw	1:4,000	

TORONTO City Planning

Zoning - East District

August 2010
Maps must be read together with Zoning Bylaw text



TORONTO City Planning

Zoning - East District

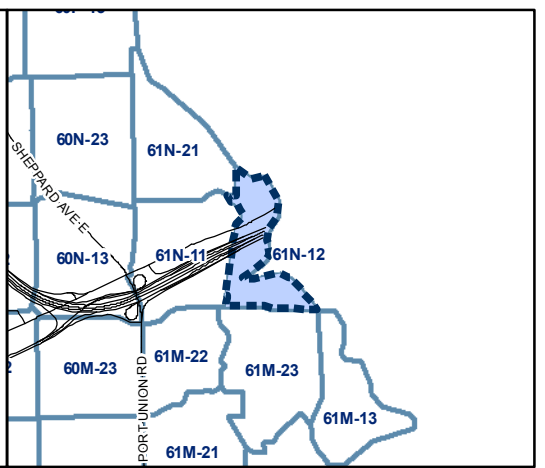
August 2010
 Maps must be read together with Zoning Bylaw text

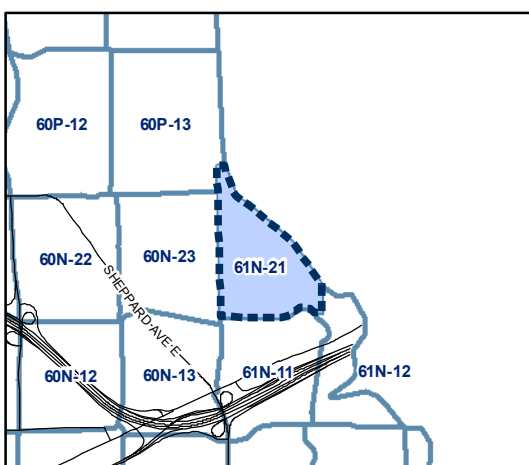
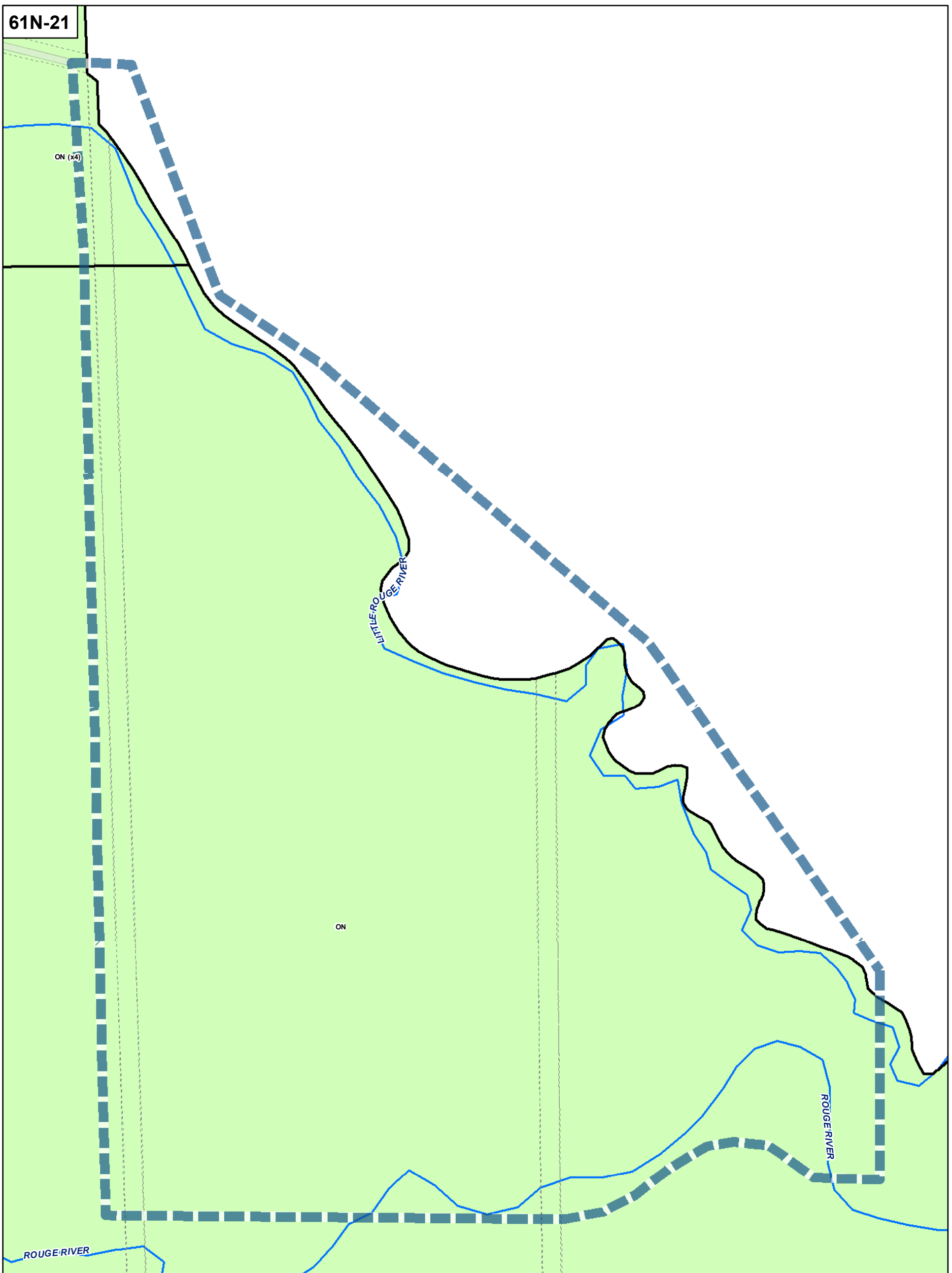
- Zone Categories**
- Residential
 - Parks and Open Space
 - Commercial Residential
 - Commercial Residential Employment
 - Institutional
 - Employment
 - Utility / Transportation
 - Not Part of This Bylaw

- Map Sheet Boundary
- Properties
- Railway
- Hydro Line

0 20 40 80 120 160 Meters

1:4,000

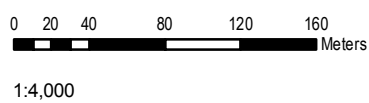




Zone Categories

- Residential
- Parks and Open Space
- Commercial Residential
- Commercial Residential Employment
- Institutional
- Employment
- Utility / Transportation
- Not Part of This Bylaw

- Map Sheet Boundary
- Properties
- Railway
- Hydro Line



TORONTO City Planning

Zoning - East District

August 2010

Maps must be read together with Zoning Bylaw text