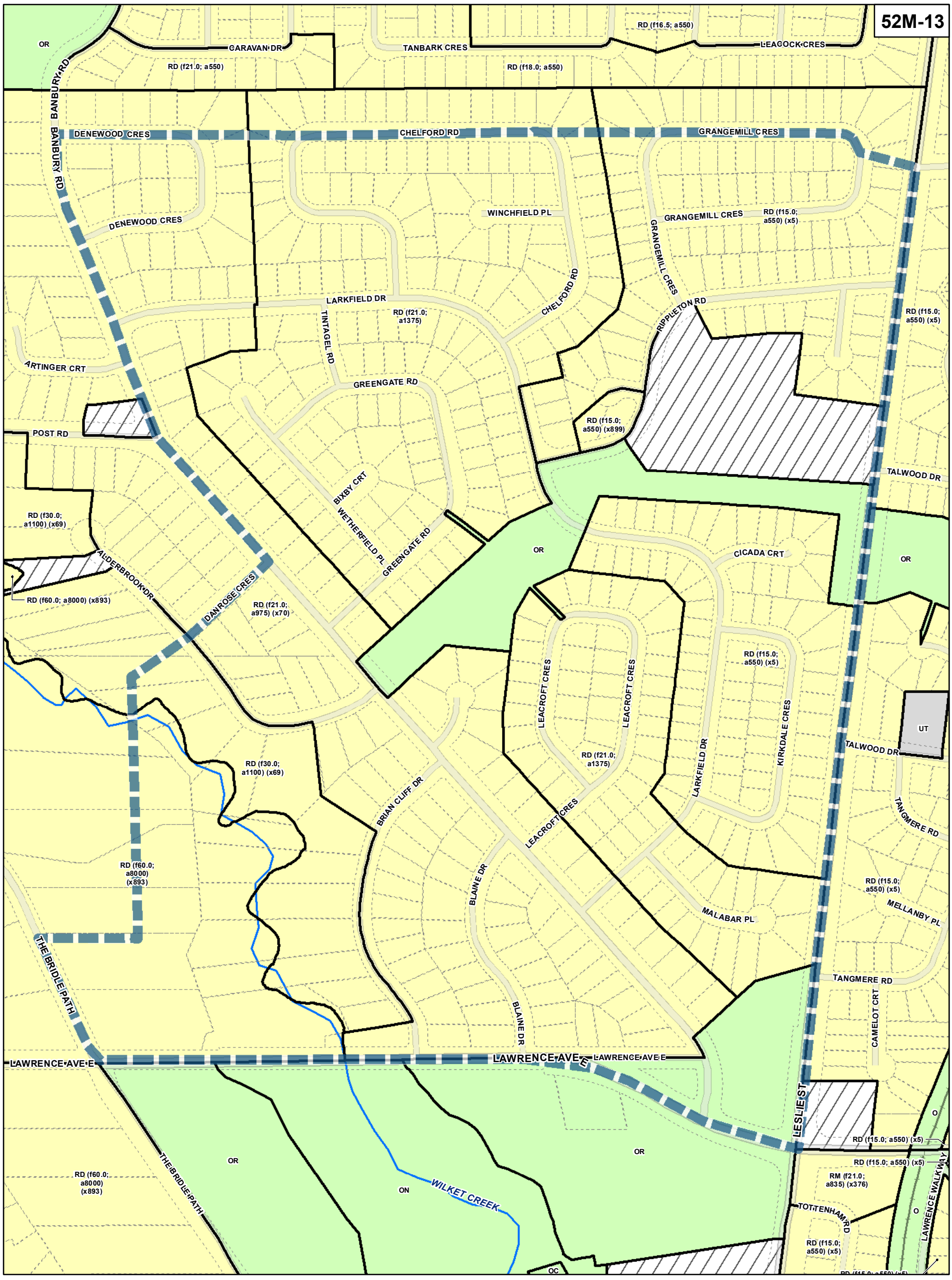

TORONTO City Planning

Zoning *- North District*

August 2010

Maps must be read together with Zoning Bylaw text

Zone Categories

- Residential
- Parks and Open Space
- Commercial Residential
- Commercial Residential Employment
- Institutional
- Employment
- Utility / Transportation
- Not Part of This Bylaw

- Map Sheet Boundary
- Properties
- Railway
- Hydro Line

N

0 20 40 80 120 160 Meters

1:4,000

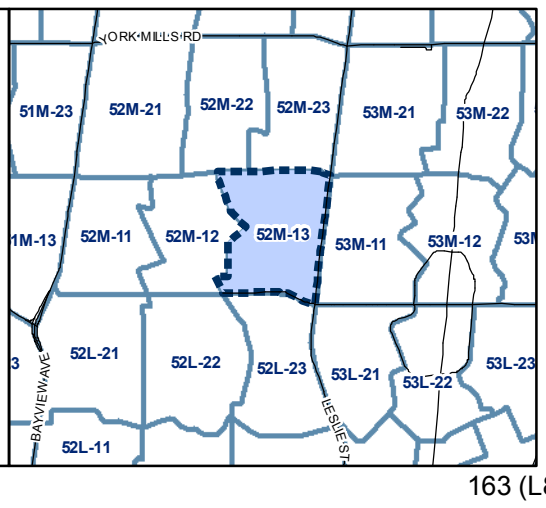

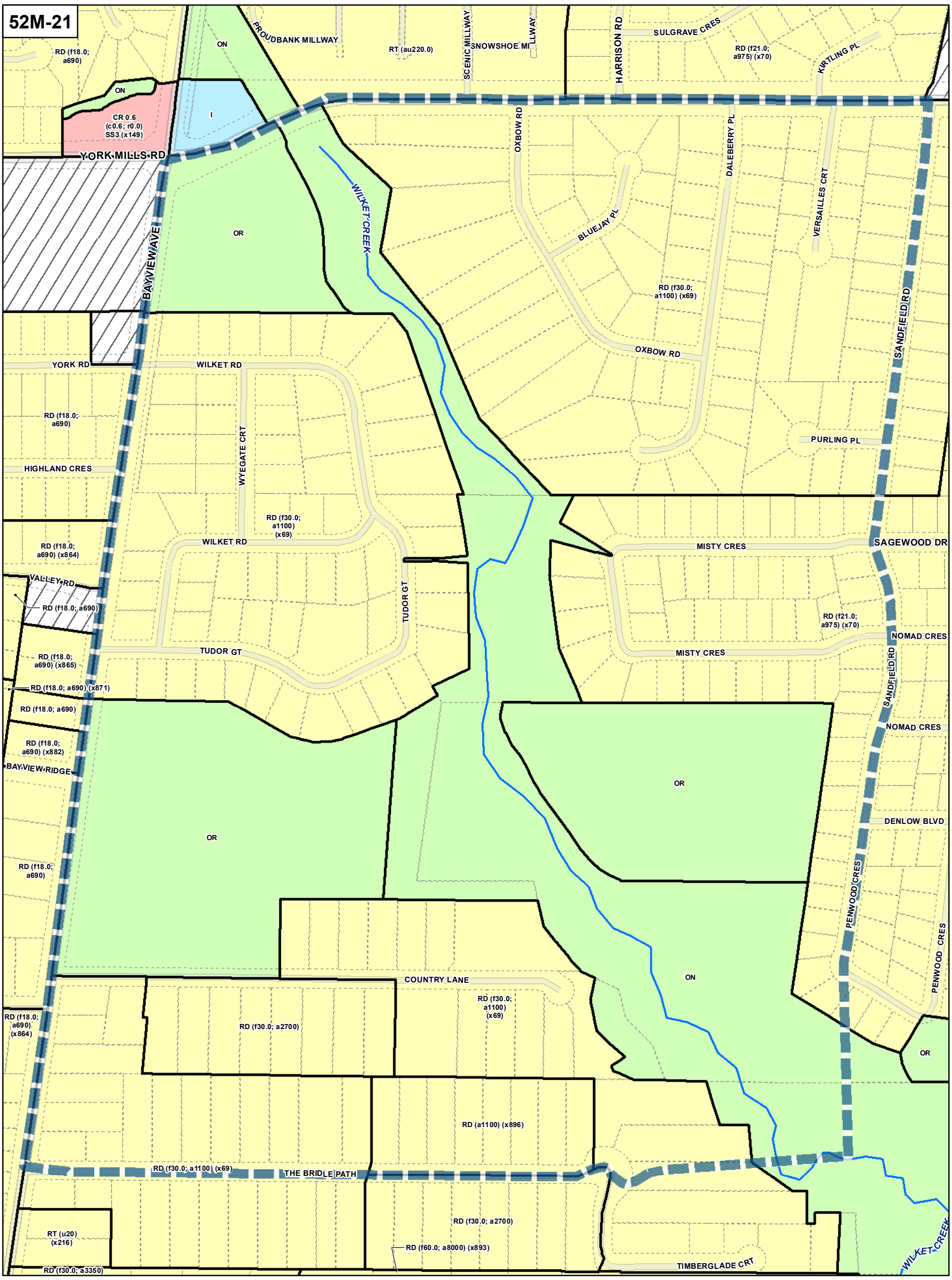

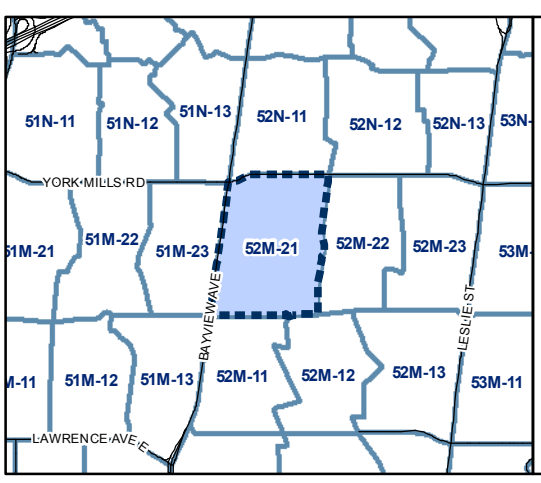

Zone Categories

- Residential
- Parks and Open Space
- Commercial Residential
- Commercial Residential Employment
- Institutional
- Employment
- Utility / Transportation
- Not Part of This Bylaw

- Map Sheet Boundary
- Properties
- Railway
- Hydro Line

N

0 20 40 80 120 160 Meters

1:4,000

TORONTO City Planning

Zoning *- North District*

August 2010

Maps must be read together with Zoning Bylaw text

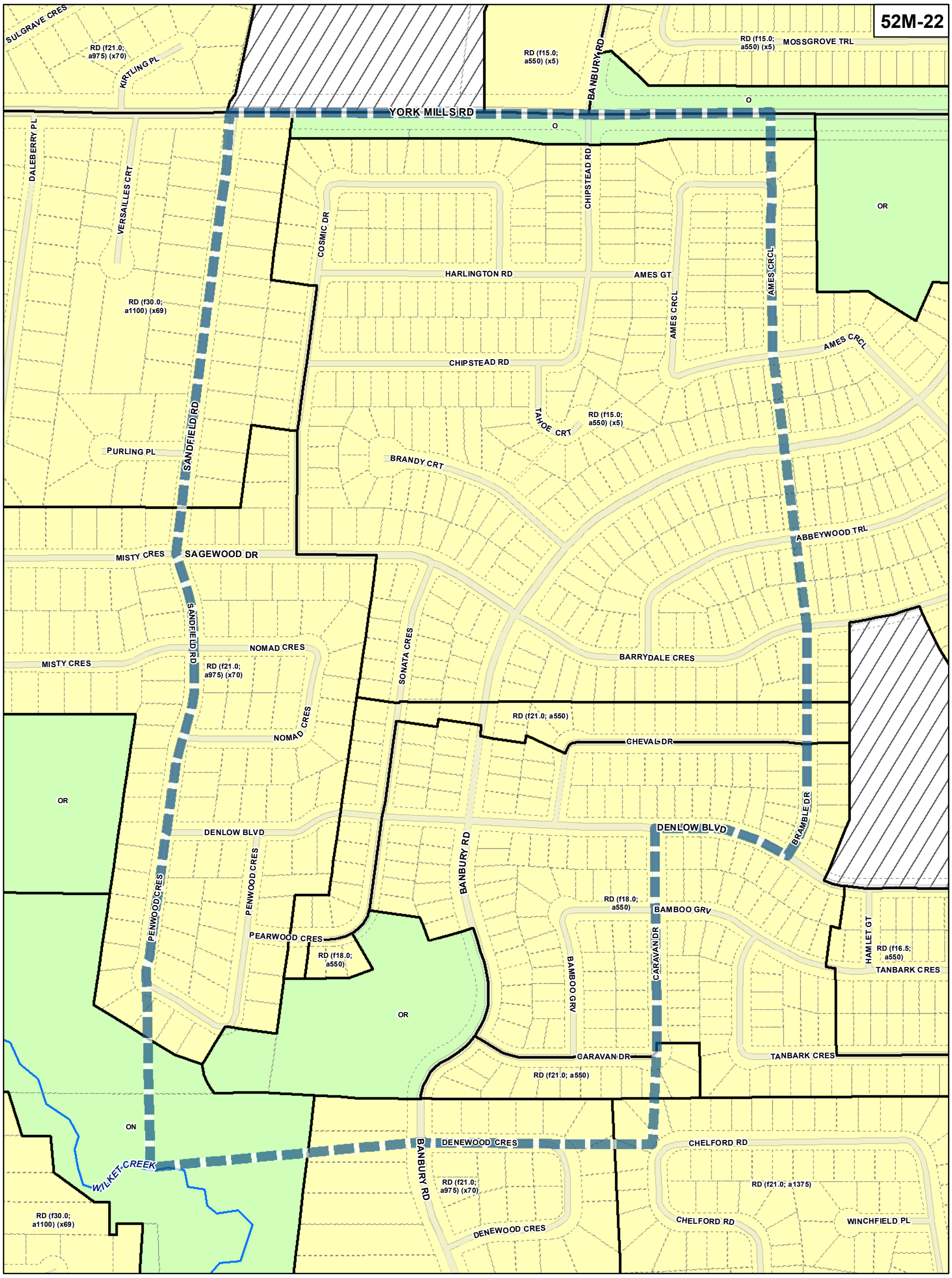

TORONTO City Planning

Zoning *- North District*

August 2010

Maps must be read together with Zoning Bylaw text

Zone Categories

- Residential
- Parks and Open Space
- Commercial Residential
- Commercial Residential Employment
- Institutional
- Employment
- Utility / Transportation
- Not Part of This Bylaw

- Map Sheet Boundary
- Properties
- Railway
- Hydro Line

N

0 20 40 80 120 160 Meters

1:4,000

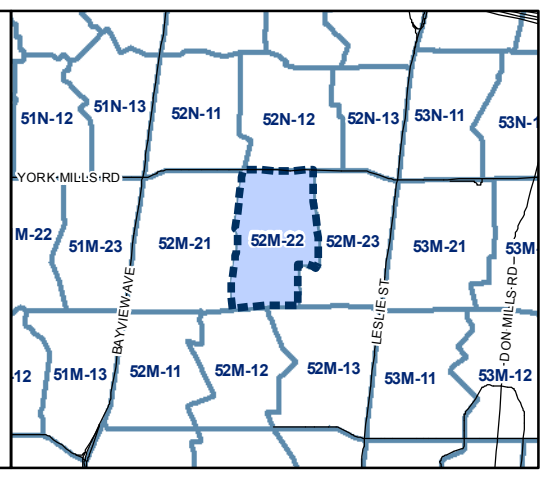

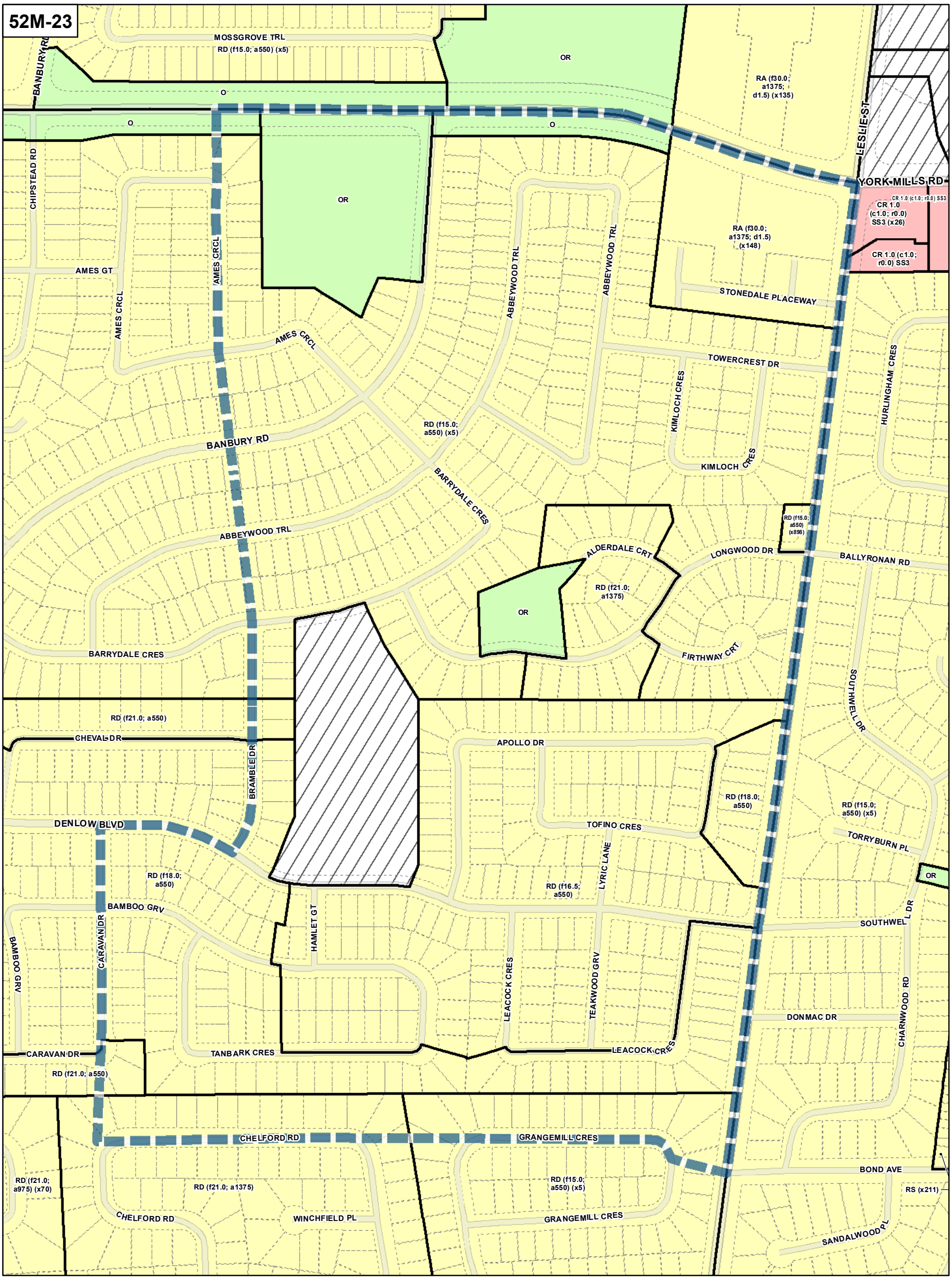

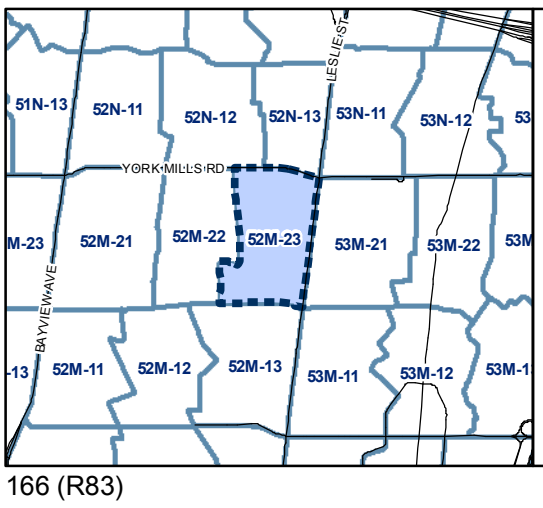

Zone Categories

- Residential
- Parks and Open Space
- Commercial Residential
- Commercial Residential Employment
- Institutional
- Employment
- Utility / Transportation
- Not Part of This Bylaw

- Map Sheet Boundary
- Properties
- Railway
- Hydro Line

N

0 20 40 80 120 160 Meters

1:4,000

TORONTO City Planning

Zoning *- North District*

August 2010

Maps must be read together with Zoning Bylaw text

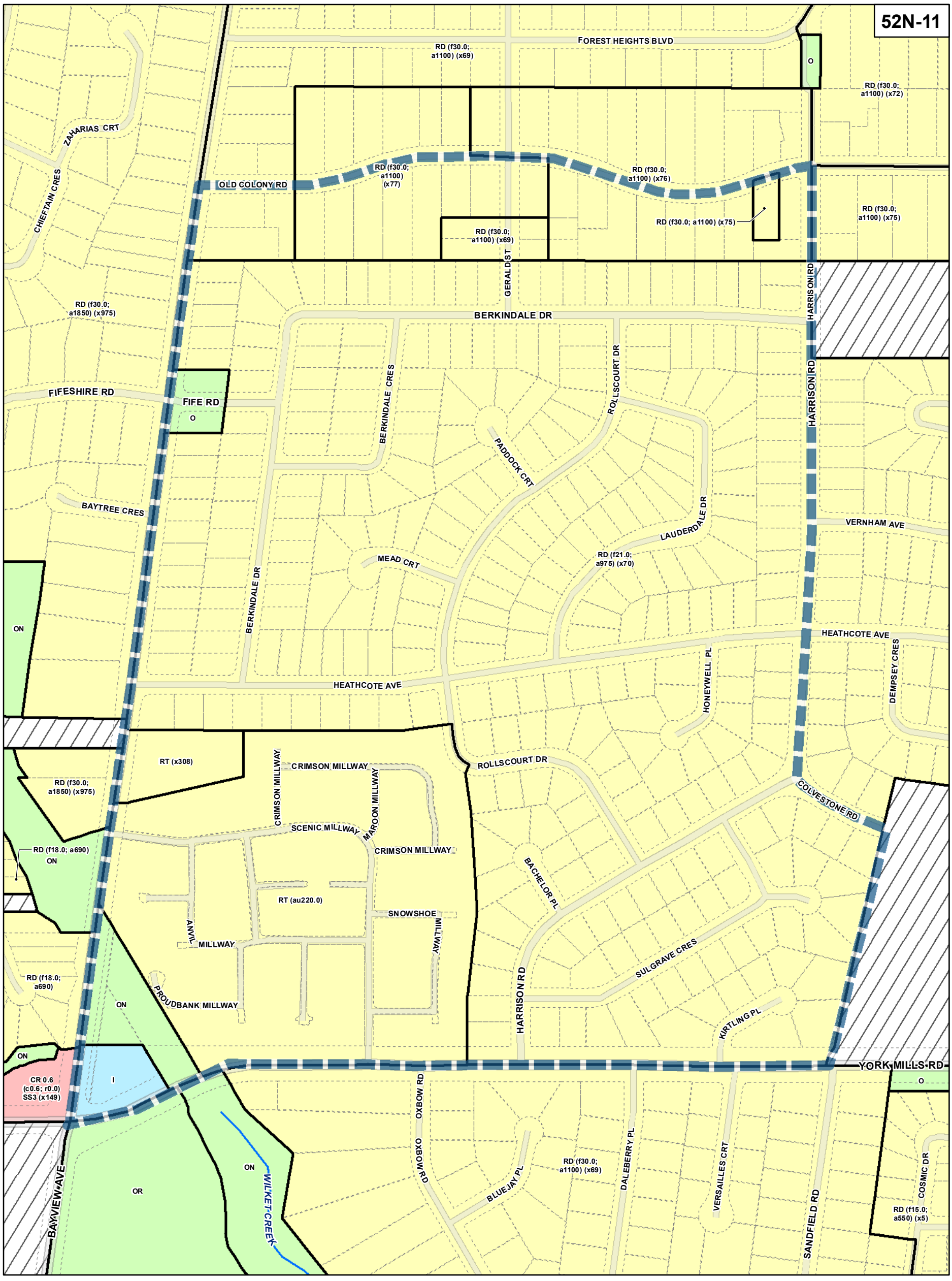

TORONTO City Planning

Zoning *- North District*

August 2010

Maps must be read together with Zoning Bylaw text

Zone Categories

- Residential
- Parks and Open Space
- Commercial Residential
- Commercial Residential Employment
- Institutional
- Employment
- Utility / Transportation
- Not Part of This Bylaw

- Map Sheet Boundary
- Properties
- Railway
- Hydro Line

N

0 20 40 80 120 160 Meters

1:4,000

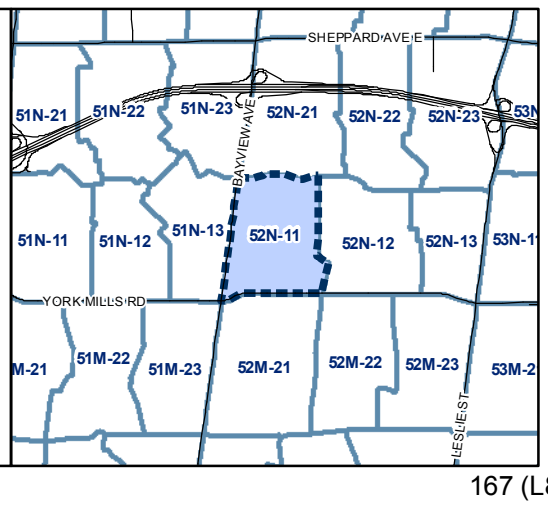

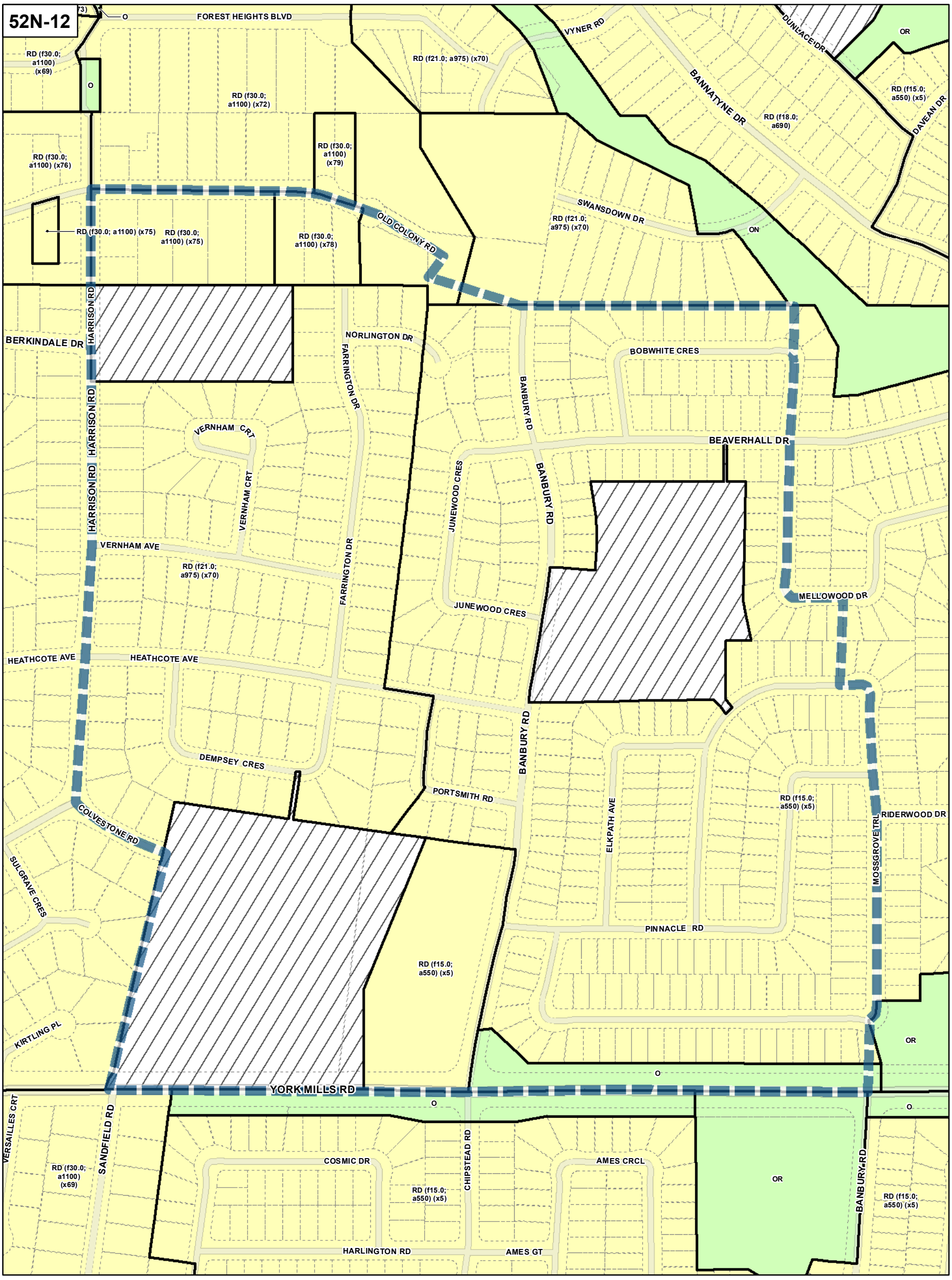

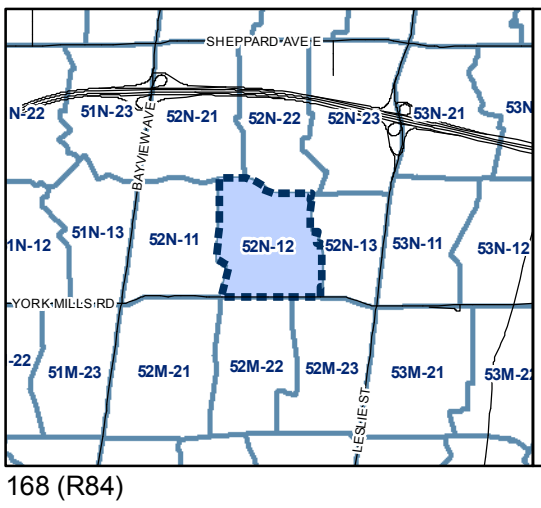

Zone Categories

- Residential
- Parks and Open Space
- Commercial Residential
- Commercial Residential Employment
- Institutional
- Employment
- Utility / Transportation
- Not Part of This Bylaw

- Map Sheet Boundary
- Properties
- Railway
- Hydro Line

N

0 20 40 80 120 160 Meters

1:4,000

TORONTO City Planning

Zoning *- North District*

August 2010

Maps must be read together with Zoning Bylaw text

168 (R84)

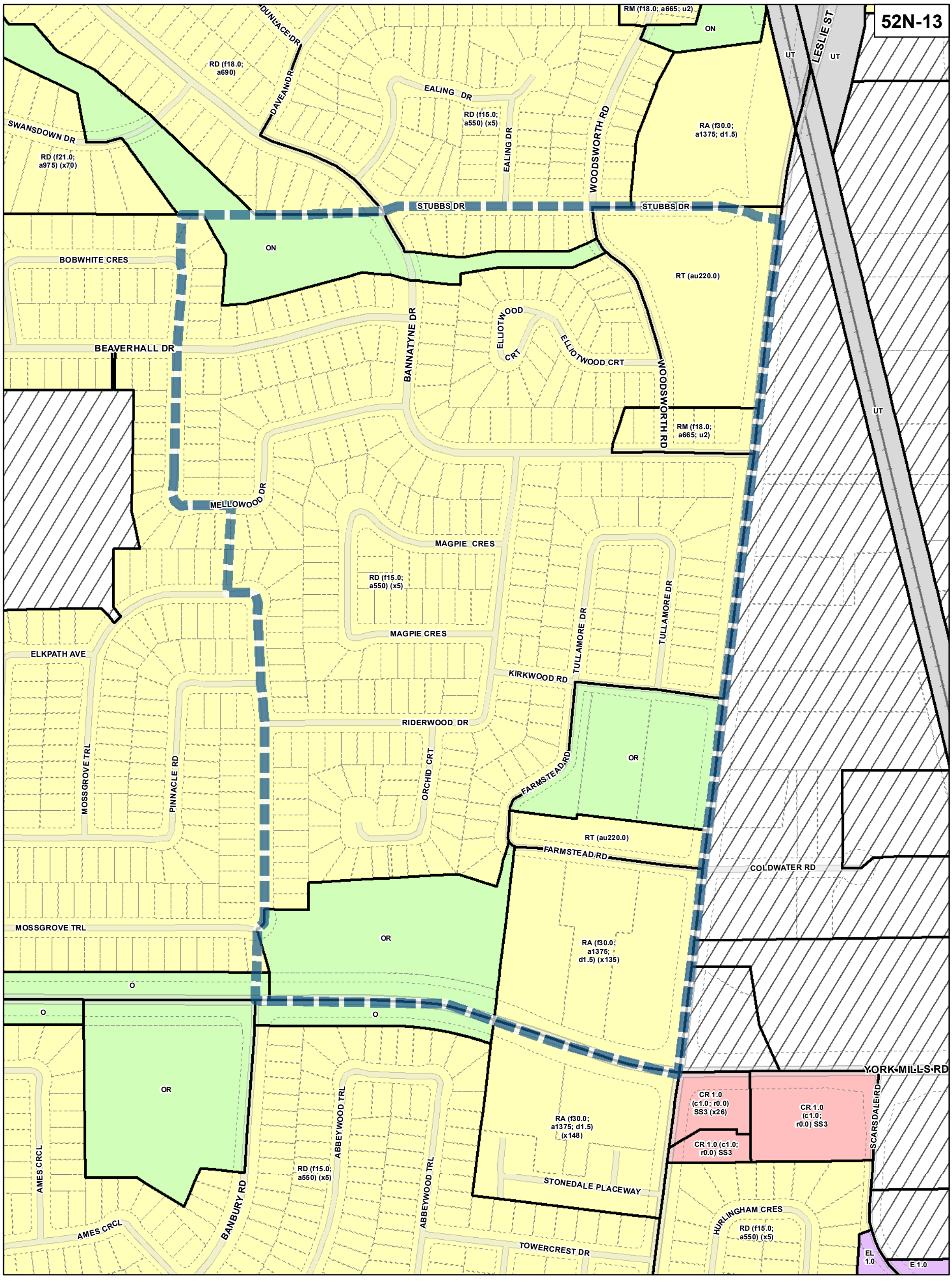

TORONTO City Planning

Zoning *- North District*

August 2010

Maps must be read together with Zoning Bylaw text

Zone Categories

- Residential
- Parks and Open Space
- Commercial Residential
- Commercial Residential Employment
- Institutional
- Employment
- Utility / Transportation
- Not Part of This Bylaw

- Map Sheet Boundary
- Properties
- Railway
- Hydro Line

N

0 20 40 80 120 160 Meters

1:4,000

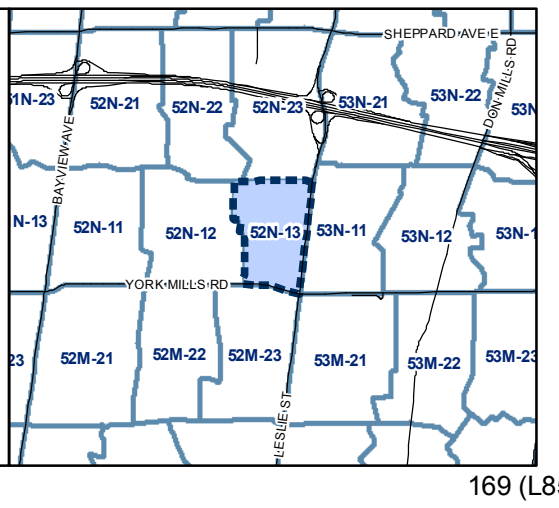

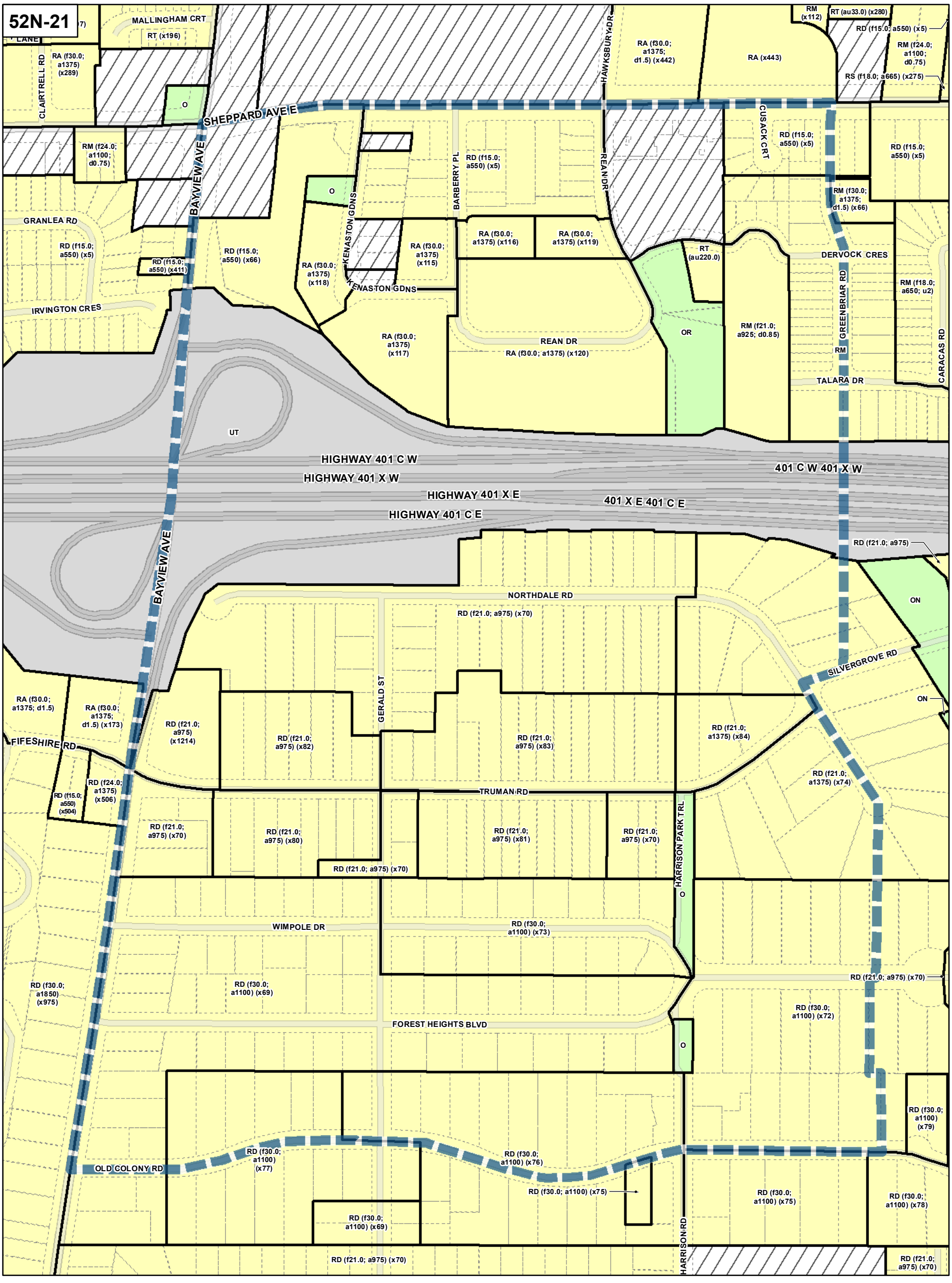

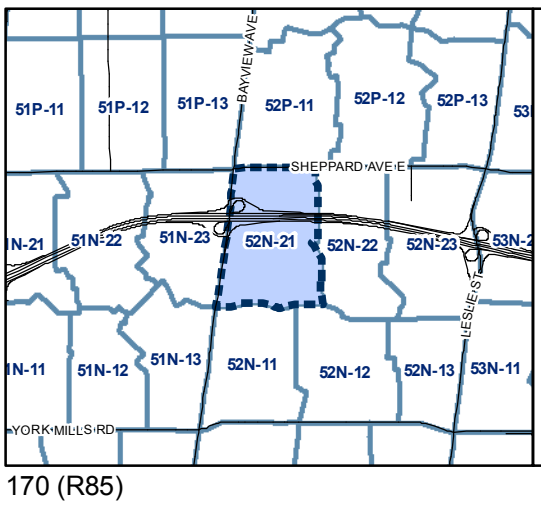

Zone Categories

- Residential
- Parks and Open Space
- Commercial Residential
- Commercial Residential Employment
- Institutional
- Employment
- Utility / Transportation
- Not Part of This Bylaw

- Map Sheet Boundary
- Properties
- Railway
- Hydro Line

N

0 20 40 80 120 160 Meters

1:4,000

TORONTO City Planning

Zoning *- North District*

August 2010

Maps must be read together with Zoning Bylaw text

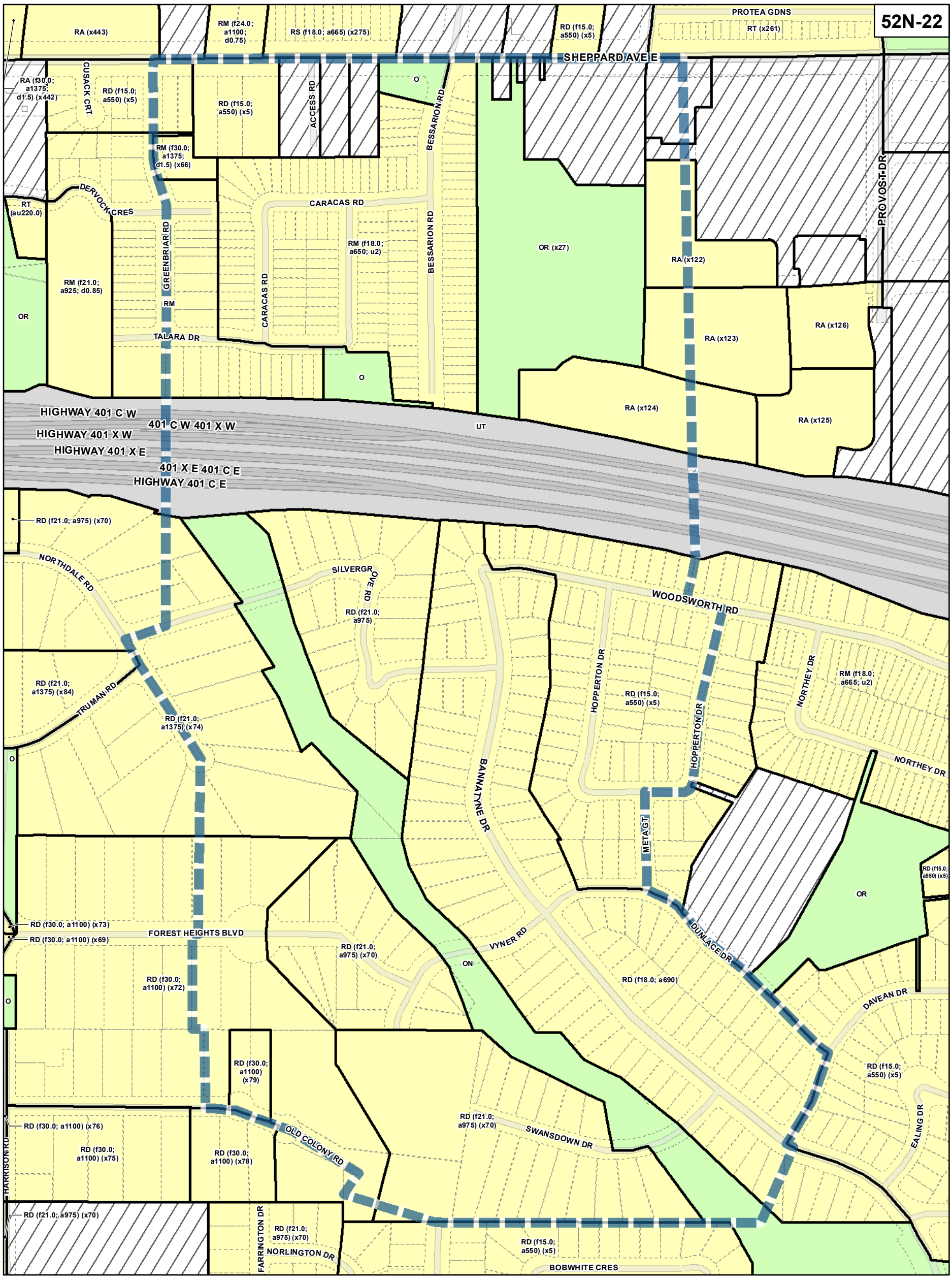

TORONTO City Planning

Zoning *- North District*

August 2010

Maps must be read together with Zoning Bylaw text

Zone Categories

- Residential
- Parks and Open Space
- Commercial Residential
- Commercial Residential Employment
- Institutional
- Employment
- Utility / Transportation
- Not Part of This Bylaw

- Map Sheet Boundary
- Properties
- Railway
- Hydro Line

N

0 20 40 80 120 160 Meters

1:4,000

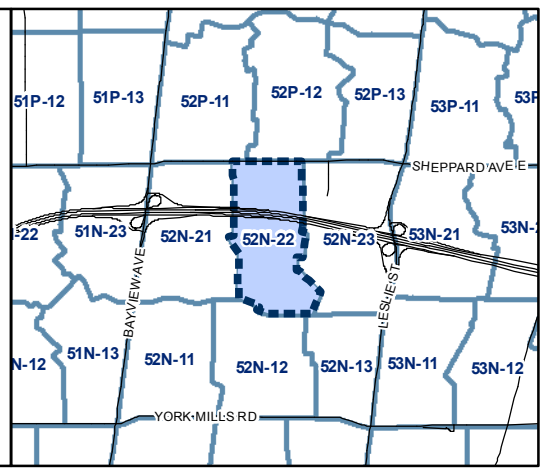

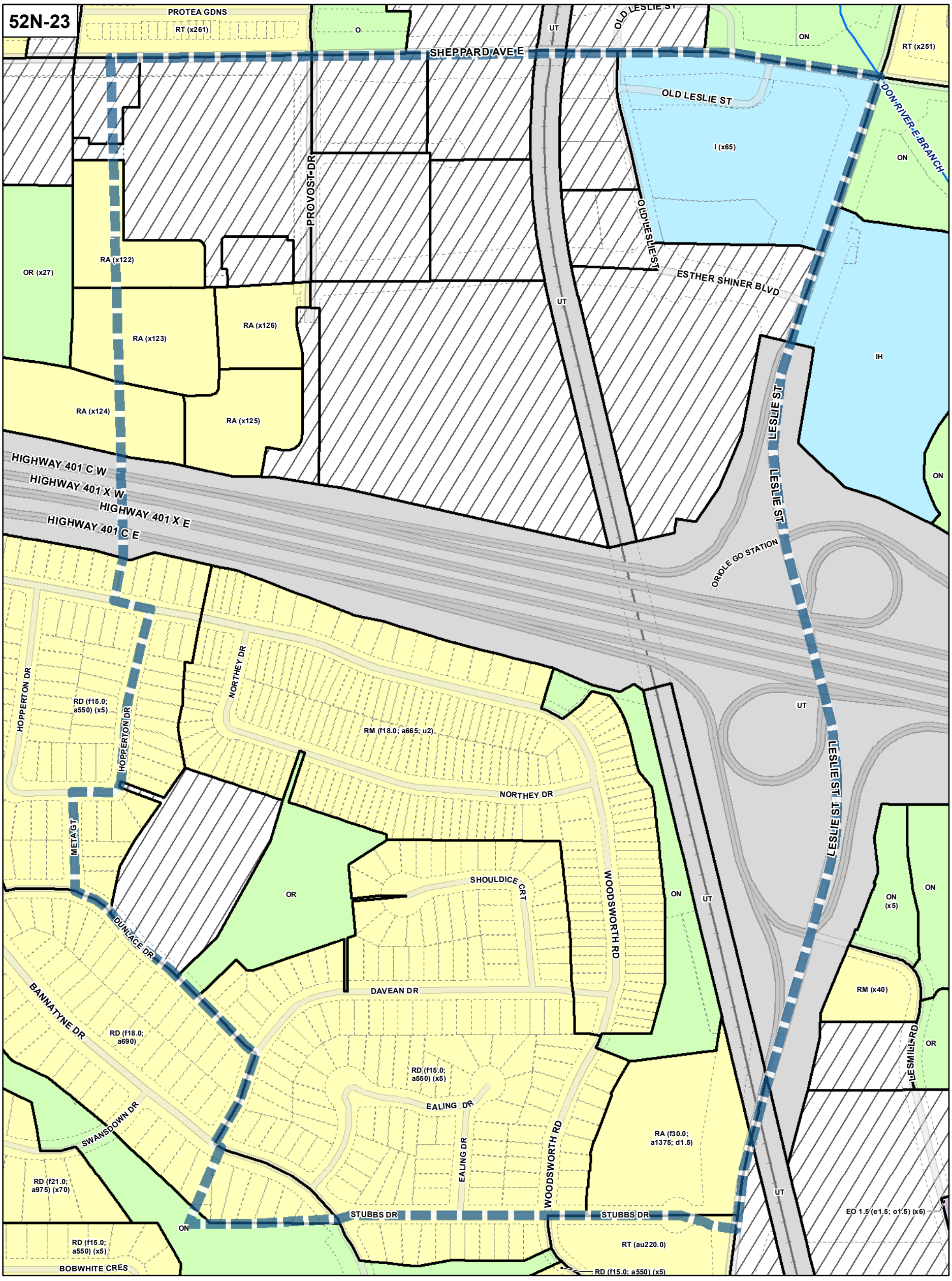

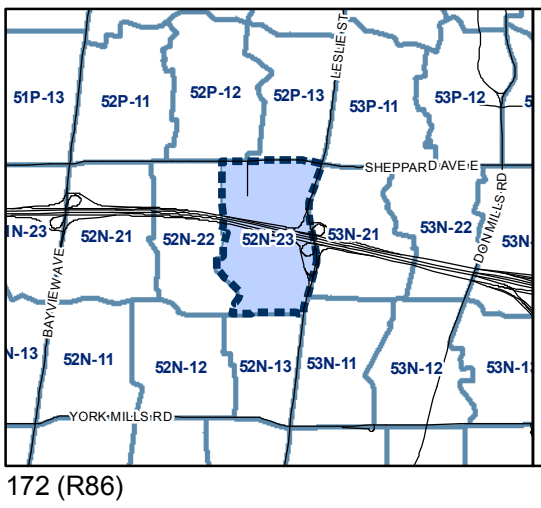

Zone Categories

- Residential
- Parks and Open Space
- Commercial Residential
- Commercial Residential Employment
- Institutional
- Employment
- Utility / Transportation
- Not Part of This Bylaw

- Map Sheet Boundary
- Properties
- Railway
- Hydro Line

N

0 20 40 80 120 160 Meters

1:4,000

TORONTO City Planning

Zoning *- North District*

August 2010

Maps must be read together with Zoning Bylaw text

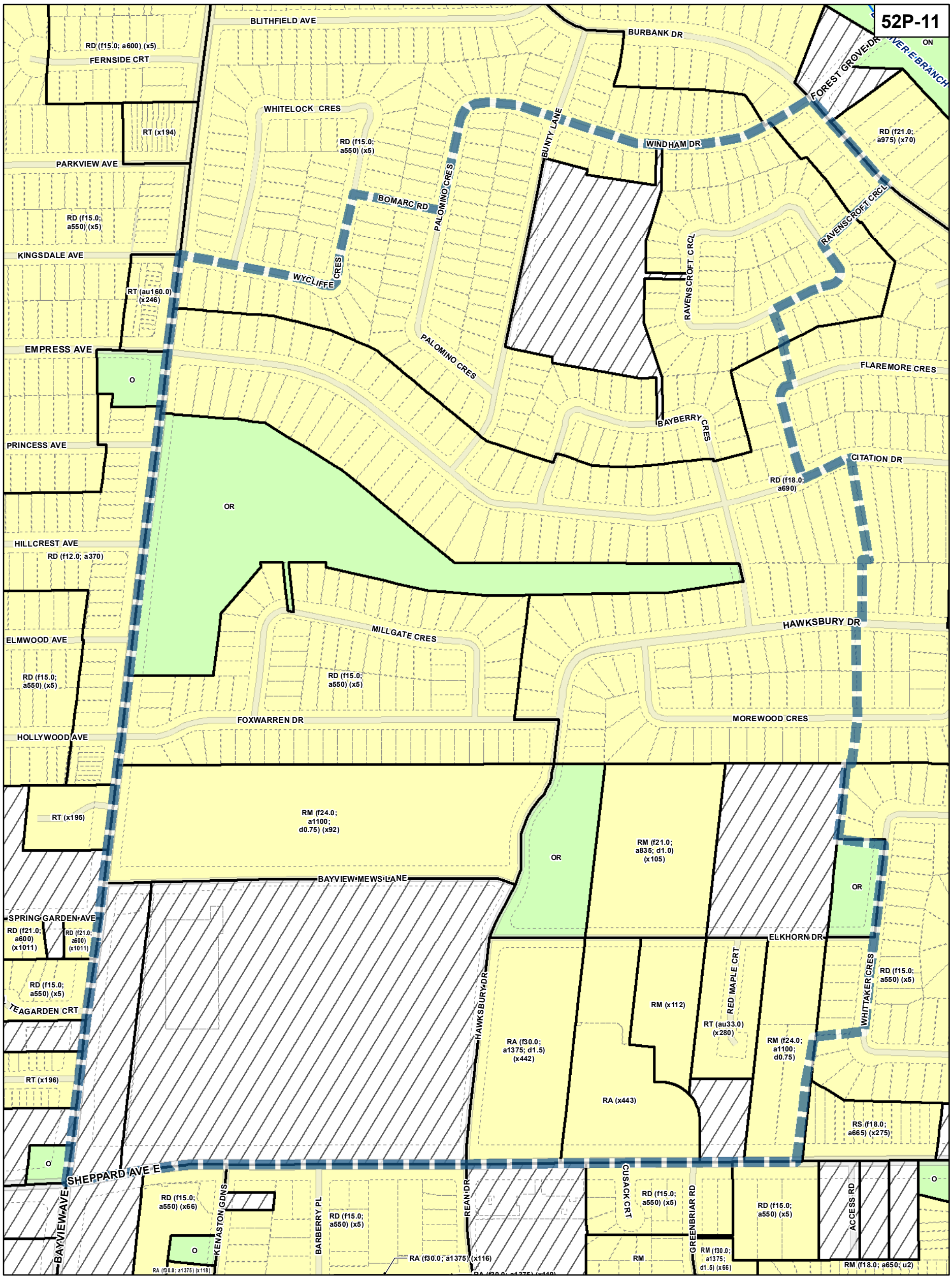

TORONTO City Planning

Zoning *- North District*

August 2010

Maps must be read together with Zoning Bylaw text

Zone Categories

- Residential
- Parks and Open Space
- Commercial Residential
- Commercial Residential Employment
- Institutional
- Employment
- Utility / Transportation
- Not Part of This Bylaw

- Map Sheet Boundary
- Properties
- Railway
- Hydro Line

N

0 20 40 80 120 160 Meters

1:4,000

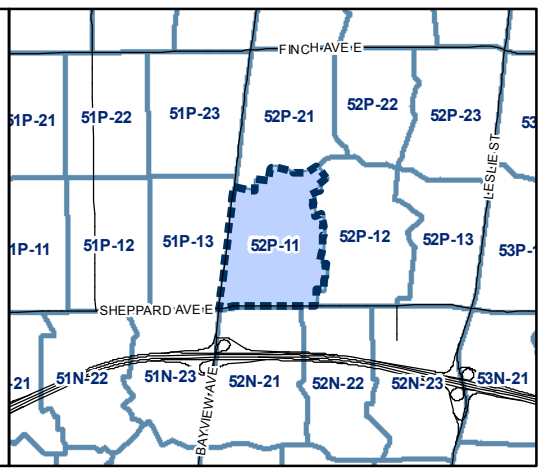

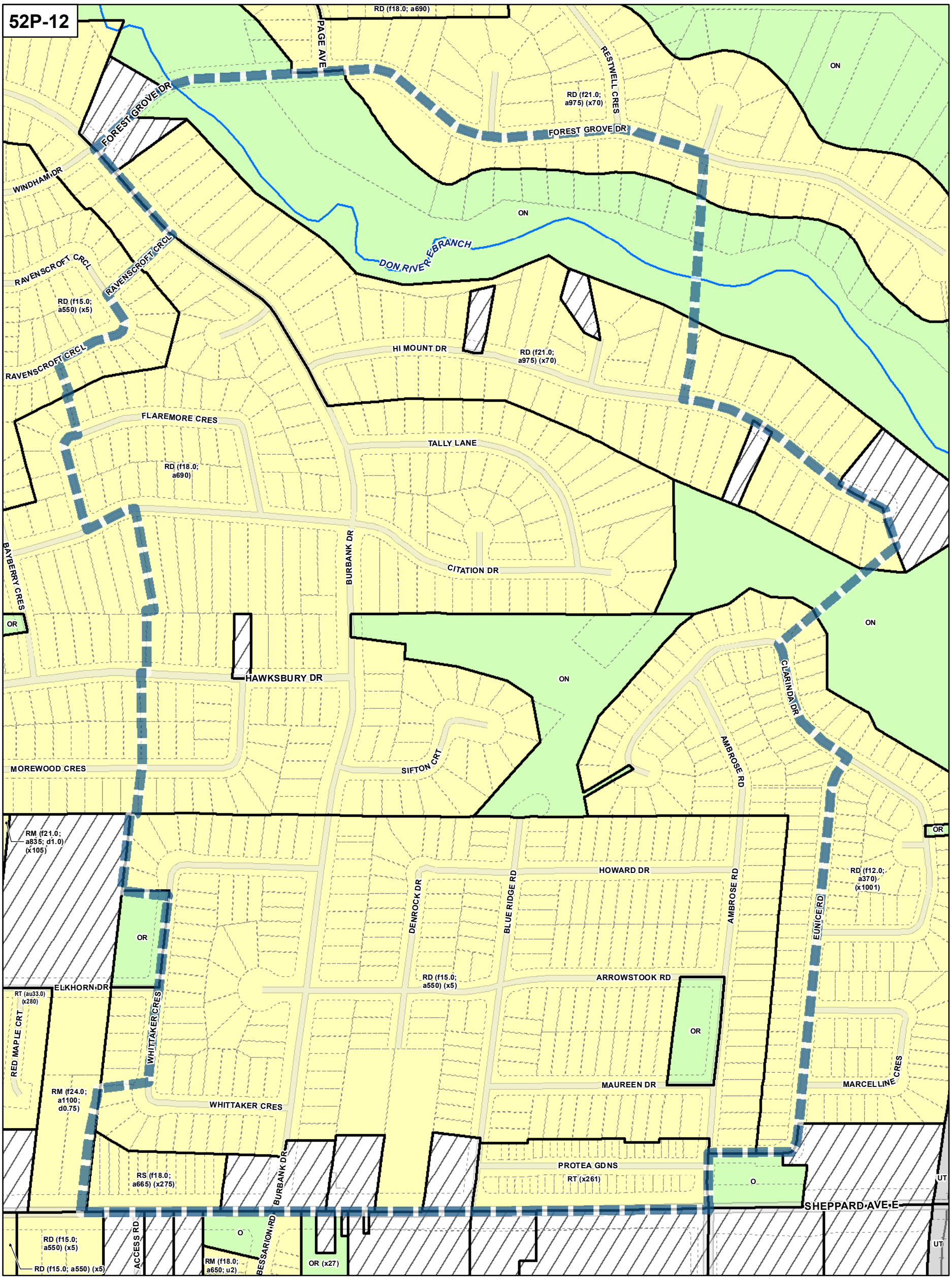

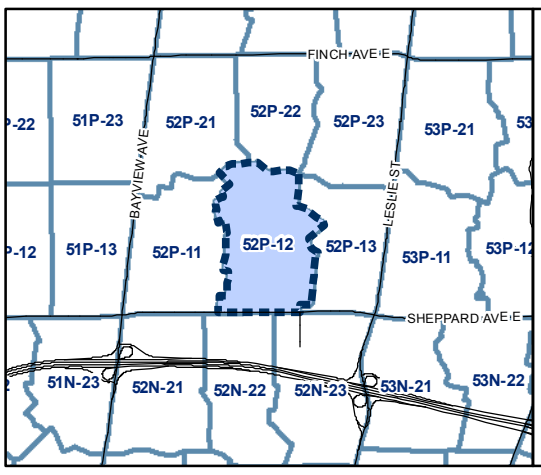

Zone Categories

- Residential
- Parks and Open Space
- Commercial Residential
- Commercial Residential Employment
- Institutional
- Employment
- Utility / Transportation
- Not Part of This Bylaw

- Map Sheet Boundary
- Properties
- Railway
- Hydro Line

N

0 20 40 80 120 160 Meters

1:4,000

TORONTO City Planning

Zoning *- North District*

August 2010

Maps must be read together with Zoning Bylaw text

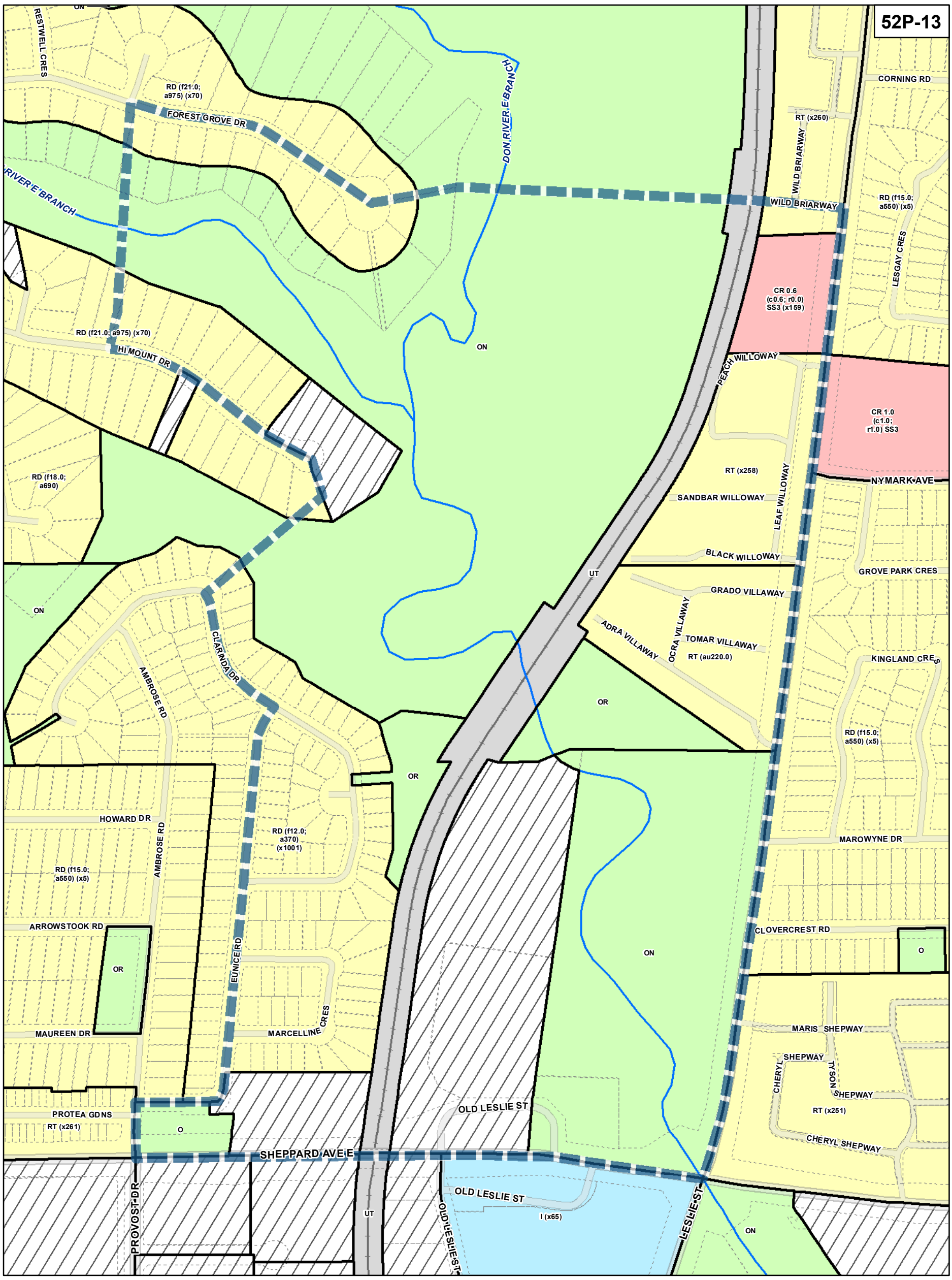

TORONTO City Planning

Zoning *- North District*

August 2010

Maps must be read together with Zoning Bylaw text

Zone Categories

- Residential
- Parks and Open Space
- Commercial Residential
- Commercial Residential Employment
- Institutional
- Employment
- Utility / Transportation
- Not Part of This Bylaw

- Map Sheet Boundary
- Properties
- Railway
- Hydro Line

N

0 20 40 80 120 160 Meters

1:4,000

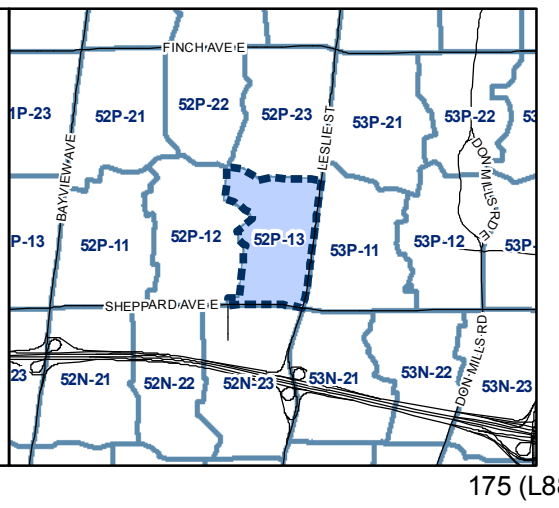

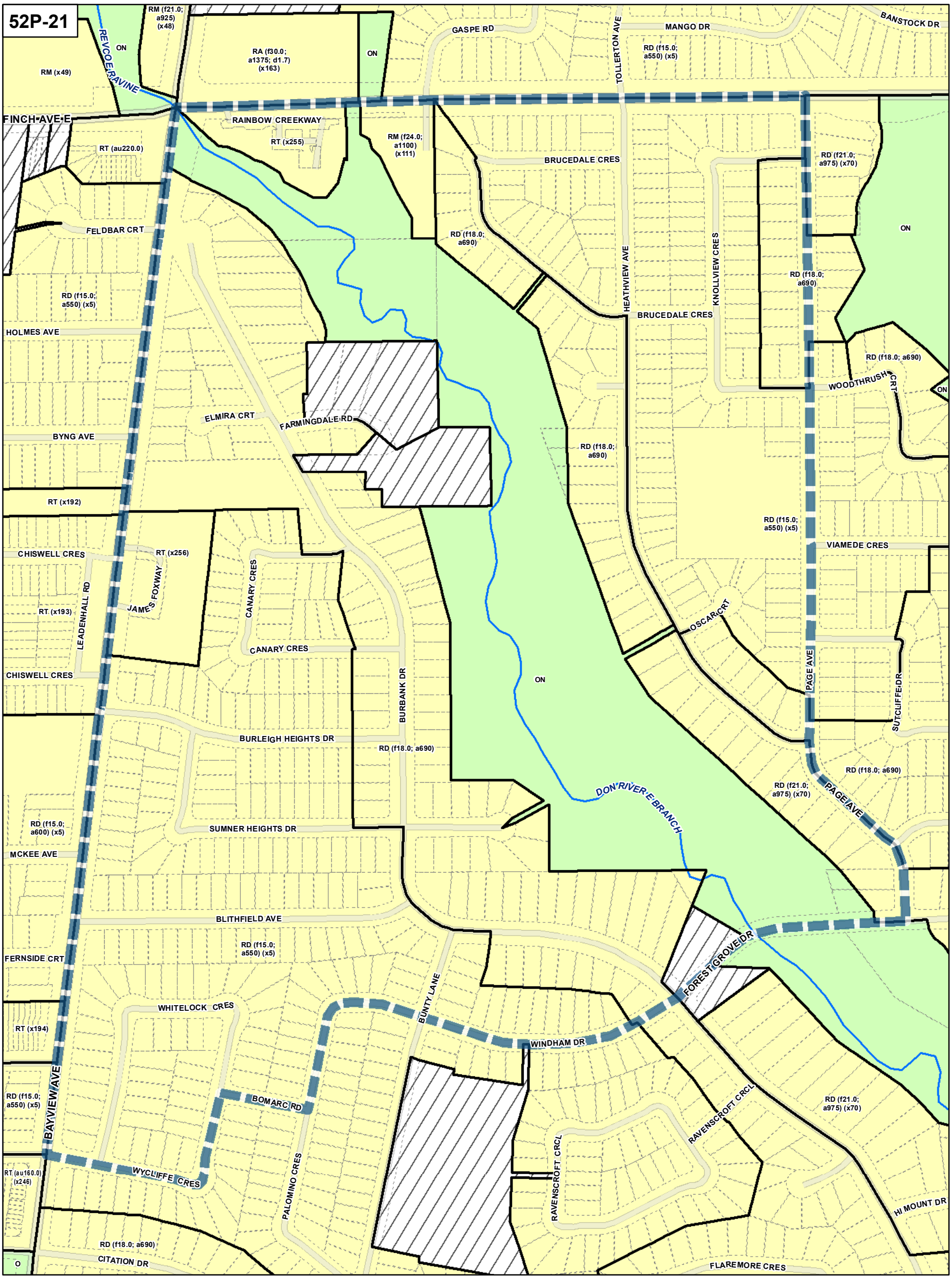

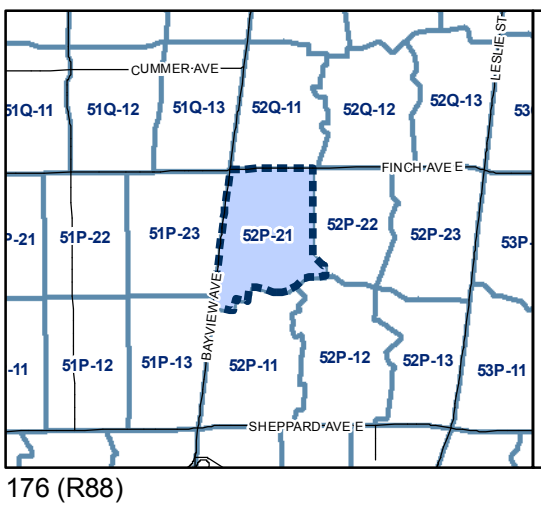

Zone Categories

- Residential
- Parks and Open Space
- Commercial Residential
- Commercial Residential Employment
- Institutional
- Employment
- Utility / Transportation
- Not Part of This Bylaw

- Map Sheet Boundary
- Properties
- Railway
- Hydro Line

N

0 20 40 80 120 160 Meters

1:4,000

TORONTO City Planning

Zoning *- North District*

August 2010

Maps must be read together with Zoning Bylaw text

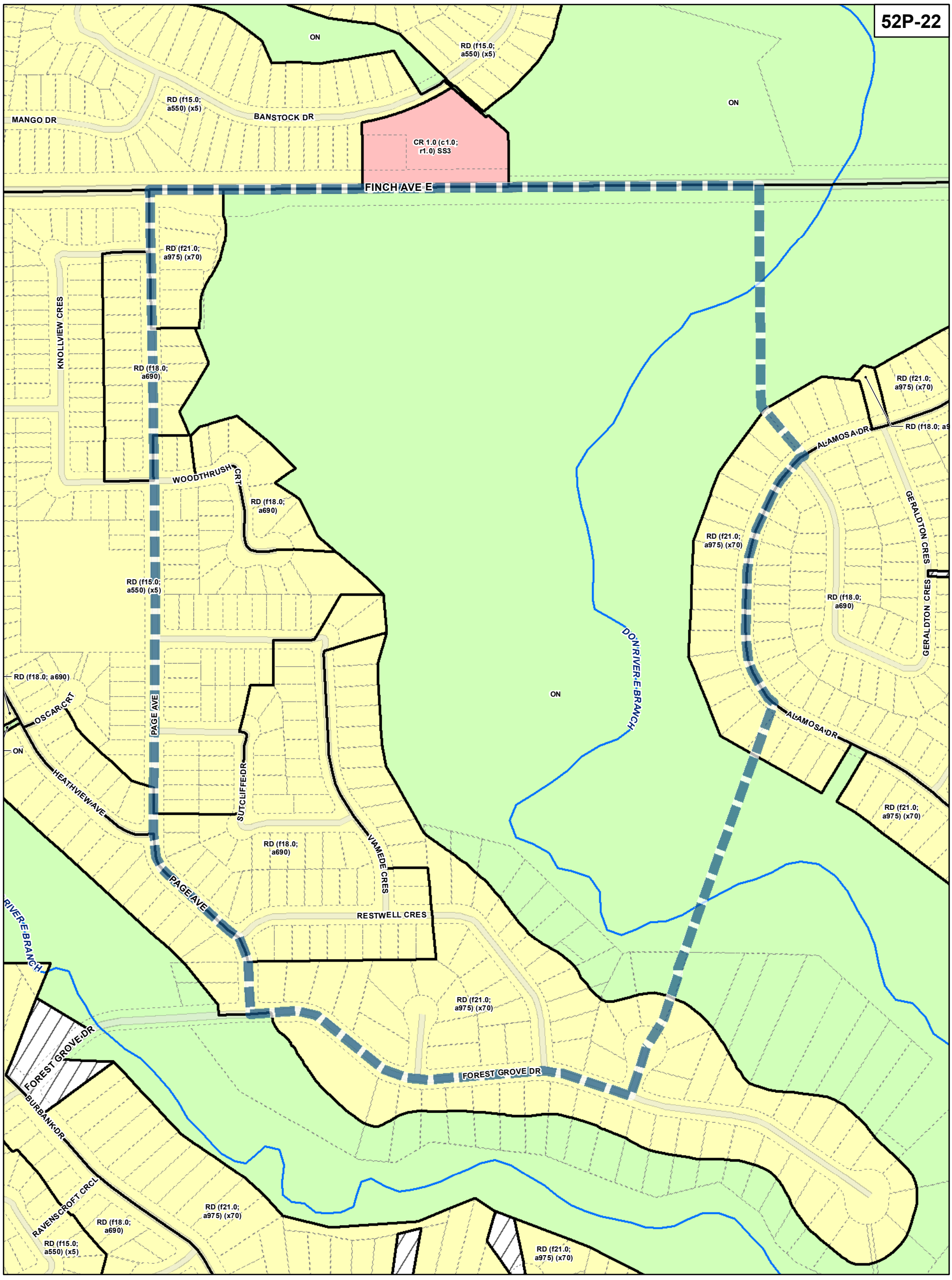

TORONTO City Planning

Zoning *- North District*

August 2010

Maps must be read together with Zoning Bylaw text

Zone Categories

- Residential
- Parks and Open Space
- Commercial Residential
- Commercial Residential Employment
- Institutional
- Employment
- Utility / Transportation
- Not Part of This Bylaw

- Map Sheet Boundary
- Properties
- Railway
- Hydro Line

N

0 20 40 80 120 160 Meters

1:4,000

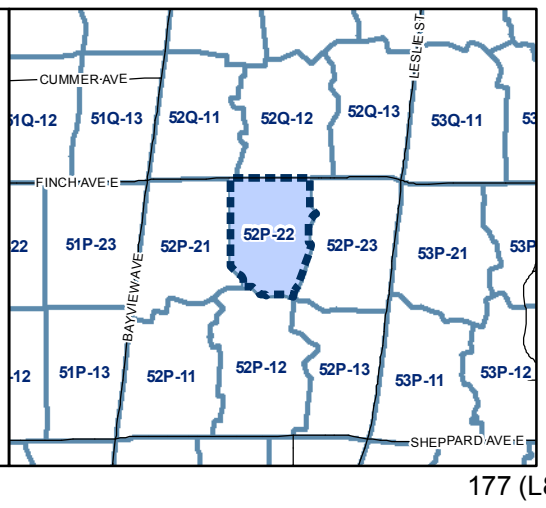

52P-23

ON
ADAMEDE CRES
RD (f15.0; a550) (x5)
PINEWAY BLVD
UT
FIELD SPARROWAY
RA (f30.0; a1375) (x211)
CR 1.0 (c1.0; r0.0) SS3 (x239)
FINCH AVE E
ALAMOSA DR
BATHFORD CRES
WOODY VINEWAY
WOODY VINEWAY
WOODY VINEWAY
RM (f18.0; a665; u2)
LESLIE ST
ANGUS DR
RD (f18.0; a975) (x70)
RD (f21.0; a975) (x70)
APPIAN DR
CHASE RD
ELSA VINEWAY
RT (au220.0)
RD (f15.0; a550) (x5)
BOLDMERE CRES
ALAMOSA DR
RD (f15.0; a550) (x5)
THORNY VINEWAY
PEPPER VINEWAY
GREENMEADOWS CR
CL
O
DON RIVER E BRANCH
RD (f21.0; a975) (x70)
RD (f18.0; a690)
GERALDTON CRES
RD (f12.0; a370) (x999)
RD (f15.0; a550) (x5)
GERALDTON CRES
THORNY VINEWAY
ALLVIEW CRES
ALLENWOOD CRES
ALLVIEW CRES
COBBLESTONE DR
OR
UT
APPIAN DR
RD (f21.0; a975) (x70)
BRIARWAY
TANGLE
GATEHEAD RD
RT (x257)
VAN HORNE AVE
GATEHEAD RD
RD (f21.0; a975) (x70)
SPINDLEWOOD DR
ON
ALAMOSA DR
WILD BRIARWAY
RD (f15.0; a550) (x5)
CORNING RD
RD (f21.0; a975) (x70)
RT (x260)
FOREST GROVE DR
DON RIVER E BRANCH
WILD BRIARWAY
WILD BRIARWAY
DON RIVER E BRANCH
LESGAY CRES
CR 0.6 (c0.6; r0.0) SS3 (x159)
CORNING RD
RD (f21.0; a975) (x70)
LESGAY CRES

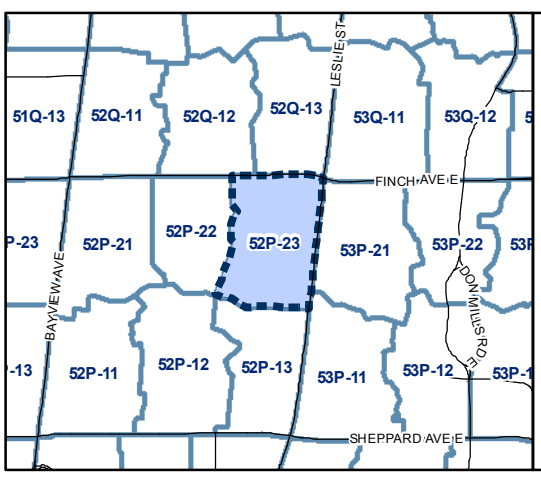

Zone Categories

- Residential
- Parks and Open Space
- Commercial Residential
- Commercial Residential Employment
- Institutional
- Employment
- Utility / Transportation
- Not Part of This Bylaw

- Map Sheet Boundary
- Properties
- Railway
- Hydro Line

N

0 20 40 80 120 160 Meters

1:4,000

TORONTO City Planning

Zoning *- North District*

August 2010

Maps must be read together with Zoning Bylaw text

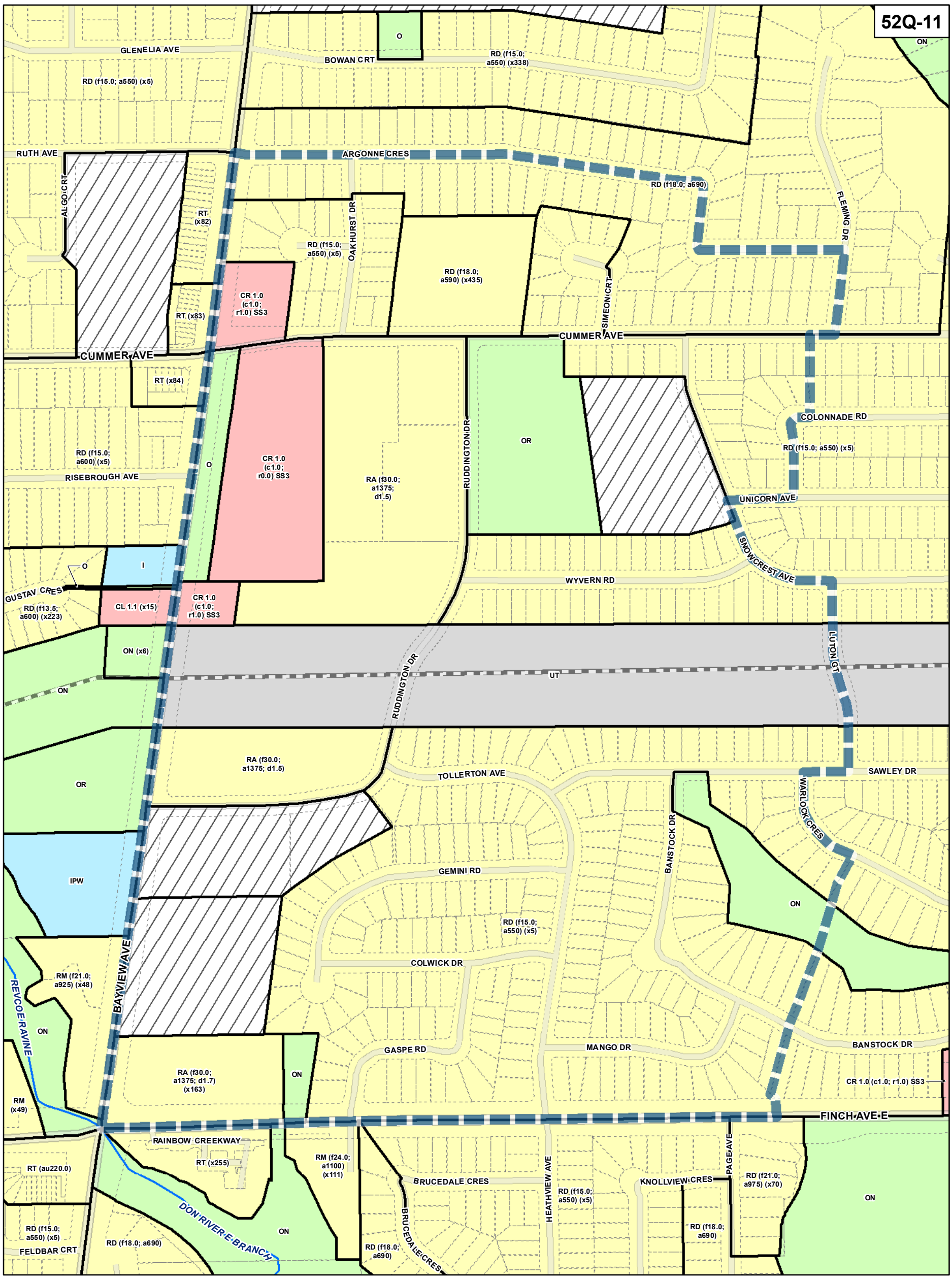

TORONTO City Planning

Zoning *- North District*

August 2010

Maps must be read together with Zoning Bylaw text

Zone Categories

- Residential
- Parks and Open Space
- Commercial Residential
- Commercial Residential Employment
- Institutional
- Employment
- Utility / Transportation
- Not Part of This Bylaw

- Map Sheet Boundary
- Properties
- Railway
- Hydro Line

N

0 20 40 80 120 160 Meters

1:4,000

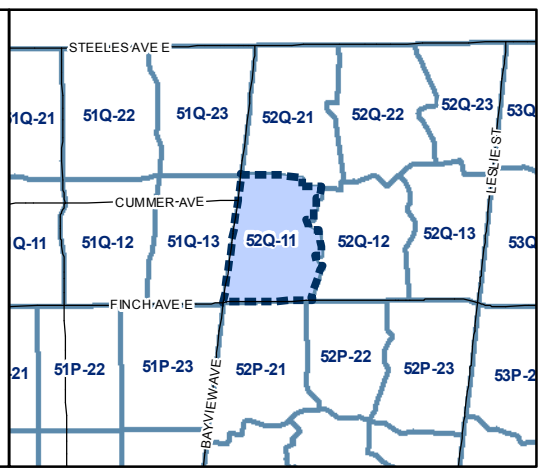

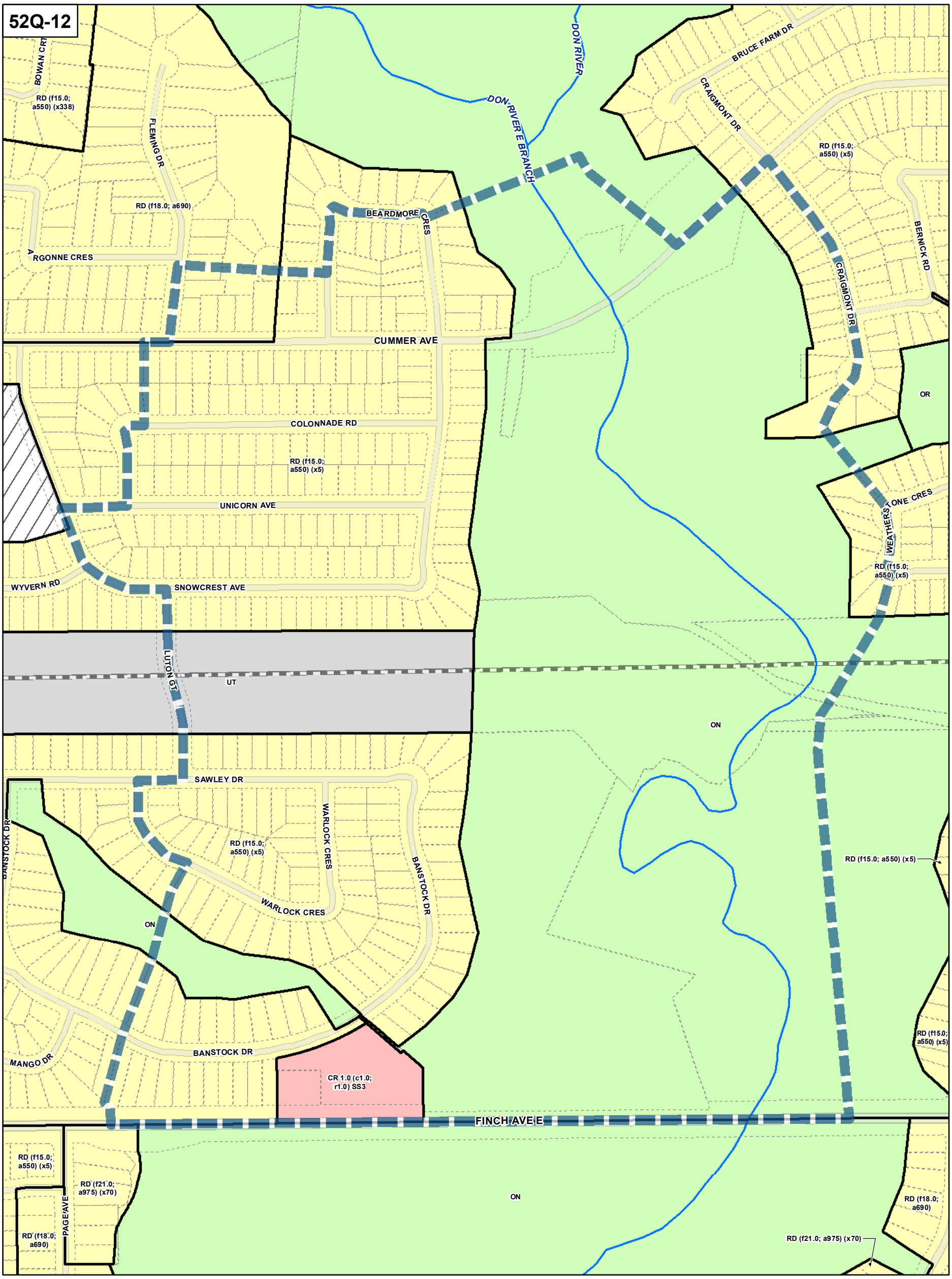

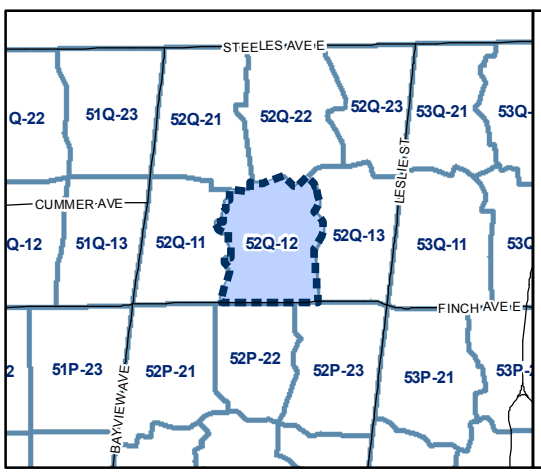

Zone Categories

- Residential
- Parks and Open Space
- Commercial Residential
- Commercial Residential Employment
- Institutional
- Employment
- Utility / Transportation
- Not Part of This Bylaw

- Map Sheet Boundary
- Properties
- Railway
- Hydro Line

N

0 20 40 80 120 160 Meters

1:4,000

TORONTO City Planning

Zoning *- North District*

August 2010

Maps must be read together with Zoning Bylaw text

180 (R90)

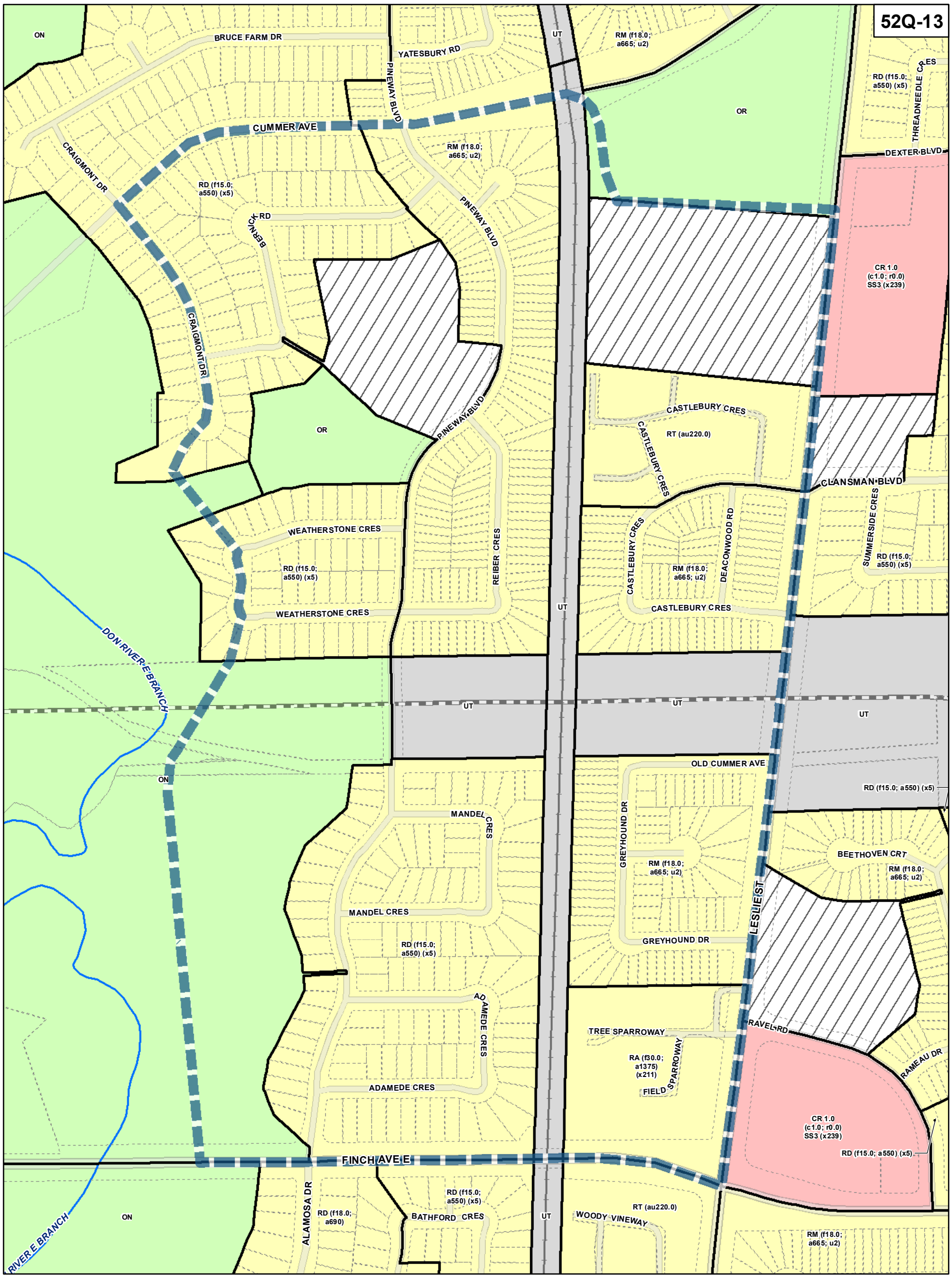

TORONTO City Planning

Zoning *- North District*

August 2010

Maps must be read together with Zoning Bylaw text

Zone Categories

- Residential
- Parks and Open Space
- Commercial Residential
- Commercial Residential Employment
- Institutional
- Employment
- Utility / Transportation
- Not Part of This Bylaw

- Map Sheet Boundary
- Properties
- Railway
- Hydro Line

N

0 20 40 80 120 160 Meters

1:4,000

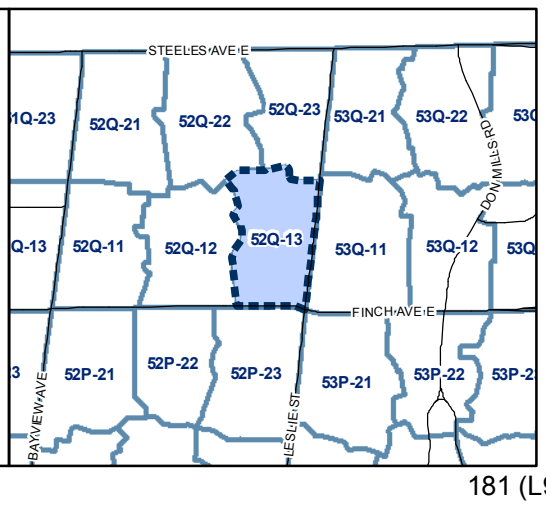

52Q-21

STEELES AVE E
COVEWOOD ST
ROCKLAND DR
TARBERT RD
BESTVIEW DR
KENTLAND CRES
CREEKSIDE RD
DEBELL LANE
CLEARCREST AVE
LIMOGES CRT
GARNIER CRT
NEWTON DR
DON RIVER E BRANCH
BALLYCONNOR CRT
GARNIER CRT
RUBICON CRT
BAYVIEW AVE
BRENHAM CRES
GLENELIA AVE
BOWAN CRT
RUTH AVE
ARGONNE CRES
OAKHURST DR
SIMEON CRT
FLEMING DR
BEARDMORE CRES
CUMMER AVE

RD (f15.0; a550) (x5)
ON
RD (f15.0; a600) (x5)
O
RD (f18.0; a690) (x660)
RD (f18.0; a690)
RD (f15.0; a690) (x389)
RD (f15.0; a550) (x390)
RD (f15.0; a690) (x3
RD (f18.0; a690)
RD (f15.0; a600) (x222)
RD (f15.0; a550) (x338)
RT (x82)
RD (f18.0; a590) (x435)
CR 1.0 (c1.0; r1.0) SS3
RT (x83)
RA (f30.0; a1375; d1.5)
OR

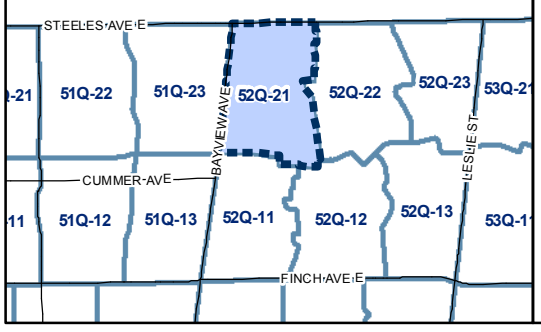

182 (R91)

Zone Categories

- Residential
- Parks and Open Space
- Commercial Residential
- Commercial Residential Employment
- Institutional
- Employment
- Utility / Transportation
- Not Part of This Bylaw

- Map Sheet Boundary
- Properties
- Railway
- Hydro Line

N

0 20 40 80 120 160 Meters

1:4,000

TORONTO City Planning

Zoning *- North District*

August 2010

Maps must be read together with Zoning Bylaw text

STEELES AVE E
COVEWOOD ST
ROCKLAND DR
BESTVIEW DR
KENTLAND CRES
GARNIER CRT
BALLYCONNOR CRT
SYDNOR RD
LAURELEAF RD S
SPARWOOD CRT
TOPAZ GT
LOWBANK CRT
GOLDENWOOD RD
HARRINGTON CRES
MINTWOOD DR
CARMEL CRT
DON RIVER
DON RIVER E BRANCH
YATESBURY RD
BRUCE FARM DR
CUMMER AVE
PINEWAY BLVD
CRAIGMONT DR
BERNICK RD
BEARDMORE CRES
FLEMING DR

CR 1.0 (c1.0; r0.0) SS3 (x239)
RD (f15.0; a550) (x5)
RD (f13.5; a415)
UT
OR
RM (f18.0; a665; u2)
RD (f18.0; a690)
RD (f15.0; a690) (x389)
RD (f15.0; a550) (x390)
ON

TORONTO City Planning

Zoning *- North District*

August 2010

Maps must be read together with Zoning Bylaw text

Zone Categories

- Residential
- Parks and Open Space
- Commercial Residential
- Commercial Residential Employment
- Institutional
- Employment
- Utility / Transportation
- Not Part of This Bylaw

- Map Sheet Boundary
- Properties
- Railway
- Hydro Line

N

0 20 40 80 120 160 Meters

1:4,000

STEELES AVE E
CUMMER AVE
FINCH AVE E
BAYVIEW AVE
LESLIE ST
PINEWAY BLVD
51Q-23 52Q-21 52Q-22 52Q-23 53Q-21 53Q-22
51Q-13 52Q-11 52Q-12 52Q-13 53Q-11

52Q-23

STEELES AVE E
RT (au337.0)
RD (f15.0; a550) (x5)
SPARWOOD CRT
TOPAZ GT
RD (f13.5; a415)
BREANNA CRT
RT (au220.0)
ENGLISH IVY WAY
BLUFFWOOD DR
RM (f24.0; a1100) (x52)
DUNCAN CRE
ON
EQUESTRIAN CRT
DON RIVER
SADDLETREE DR
OR
RD (f15.0; a550) (x5)
LOWBANK CRT
RM (f18.0; a665; u2)
GOLDENWOOD RD
HARRINGTON CRES
MINTWOOD DR
UT
FRANCINE DR
RD (f15.0; a550) (x5)
CARMEL CRT
DON RIVER BRANCH
RONDEAU DR
PATINA DR
SIROCCO DR
JAMES GRAY DR
RM (f18.0; a665; u2)
MCNICOLL AVE
YATESBURY RD
MALLABY RD
OSMUND CRT
BRUCE FARM DR
PINEWAY BLVD
THREADNEEDLE CRES
CUMMER AVE
DEXTER BLVD
BERNICK RD
CR 1.0 (c1.0; r0.0) SS3 (x239)
LESLIE ST
CRES
DRYSDALE
CRAIGMONT DR

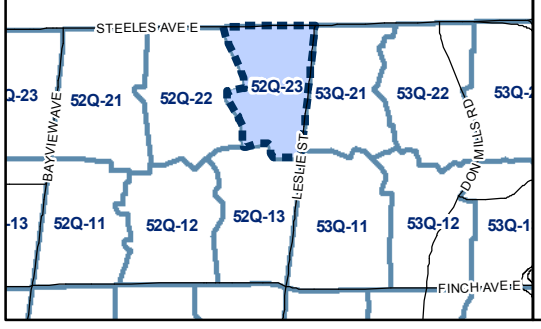

Zone Categories

- Residential
- Parks and Open Space
- Commercial Residential
- Commercial Residential Employment
- Institutional
- Employment
- Utility / Transportation
- Not Part of This Bylaw

- Map Sheet Boundary
- Properties
- Railway
- Hydro Line

N

0 20 40 80 120 160 Meters

1:4,000

TORONTO City Planning

Zoning *- North District*

August 2010

Maps must be read together with Zoning Bylaw text

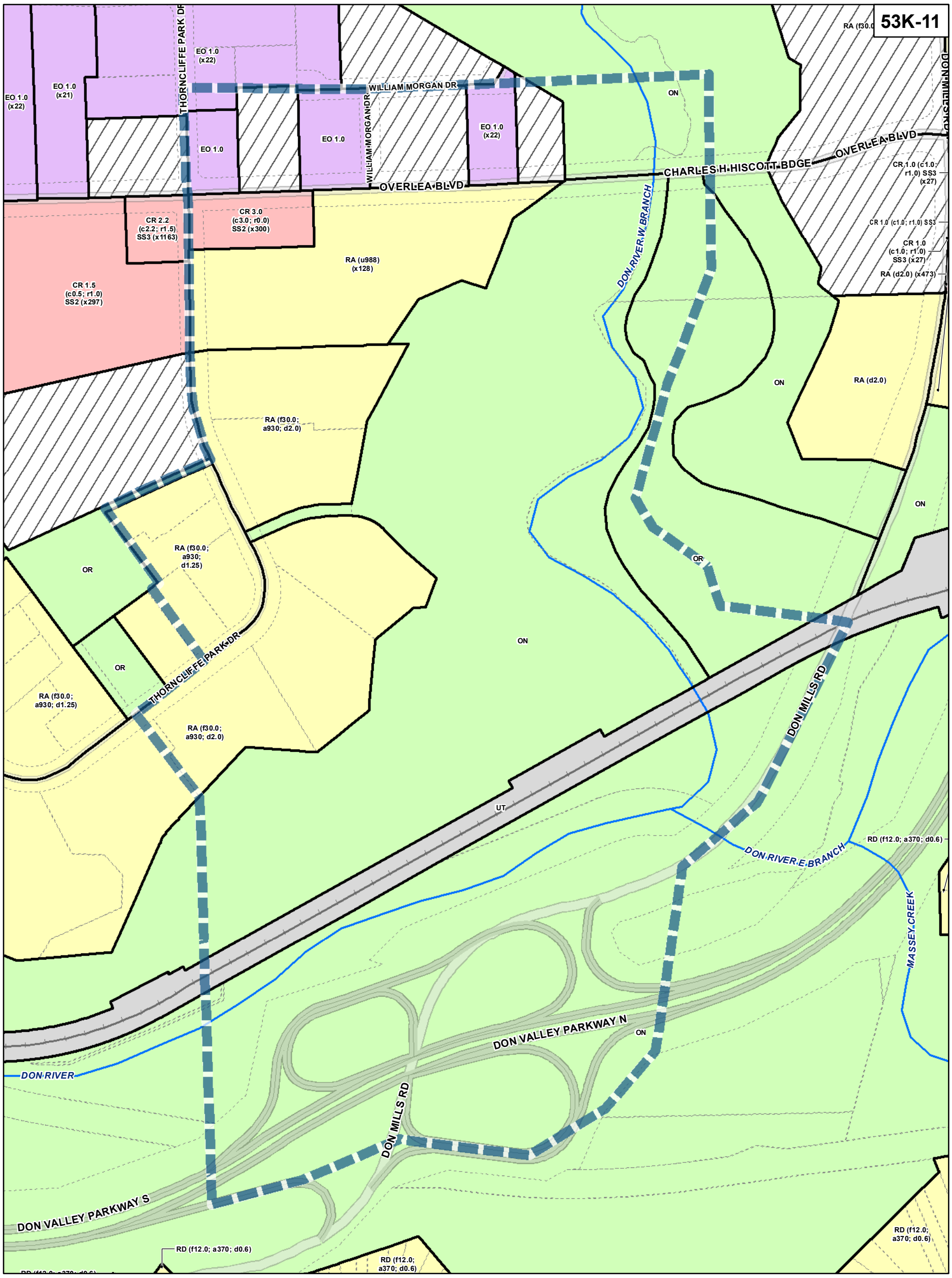

TORONTO City Planning

Zoning *- North District*

August 2010

Maps must be read together with Zoning Bylaw text

Zone Categories

- Residential
- Parks and Open Space
- Commercial Residential
- Commercial Residential Employment
- Institutional
- Employment
- Utility / Transportation
- Not Part of This Bylaw

- Map Sheet Boundary
- Properties
- Railway
- Hydro Line

N

0 20 40 80 120 160 Meters

1:4,000

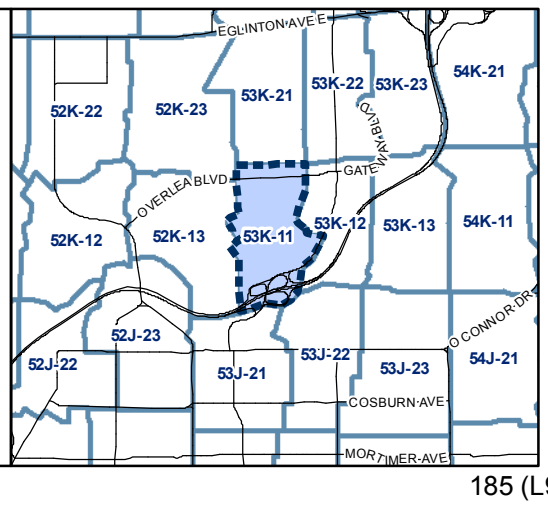

53K-12

OR
UT
ON
RA (f30.0; a1375) (x409)
GRENOBLE DR
LEEWARD GLENWAY
DON MILLS RD
GATEWAY BLVD
SUNNY GLENWAY
EO 1.0 (x22)
OVERLEA BLVD
CHARLES H HISCOTT BDGE
RA (f30.0; a1375) (x410)
CR 1.0 (c1.0; r1.0) SS3 (x27)
CR 1.0 (c1.0; r1.0) SS3
RA (u988) (x128)
SUNNY GLENWAY
DON RIVER W BRANCH
RA (d2.0) (x473)
RA (d2.0)
DON RIVER E BRANCH
DON MILLS RD
RD (f12.0; a370; d0.6)
PARKVIEW HILL CRES
ASPEN AVE
DON RIVER
MASSEY CREEK
DON VALLEY PARKWAY S
DON VALLEY PARKWAY N
ALDER RD

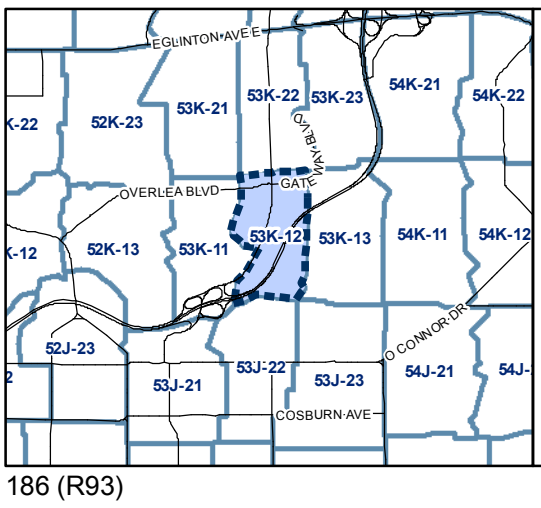

Zone Categories

- Residential
- Parks and Open Space
- Commercial Residential
- Commercial Residential Employment
- Institutional
- Employment
- Utility / Transportation
- Not Part of This Bylaw

- Map Sheet Boundary
- Properties
- Railway
- Hydro Line

N

0 20 40 80 120 160 Meters

1:4,000

TORONTO City Planning

Zoning *- North District*

August 2010

Maps must be read together with Zoning Bylaw text

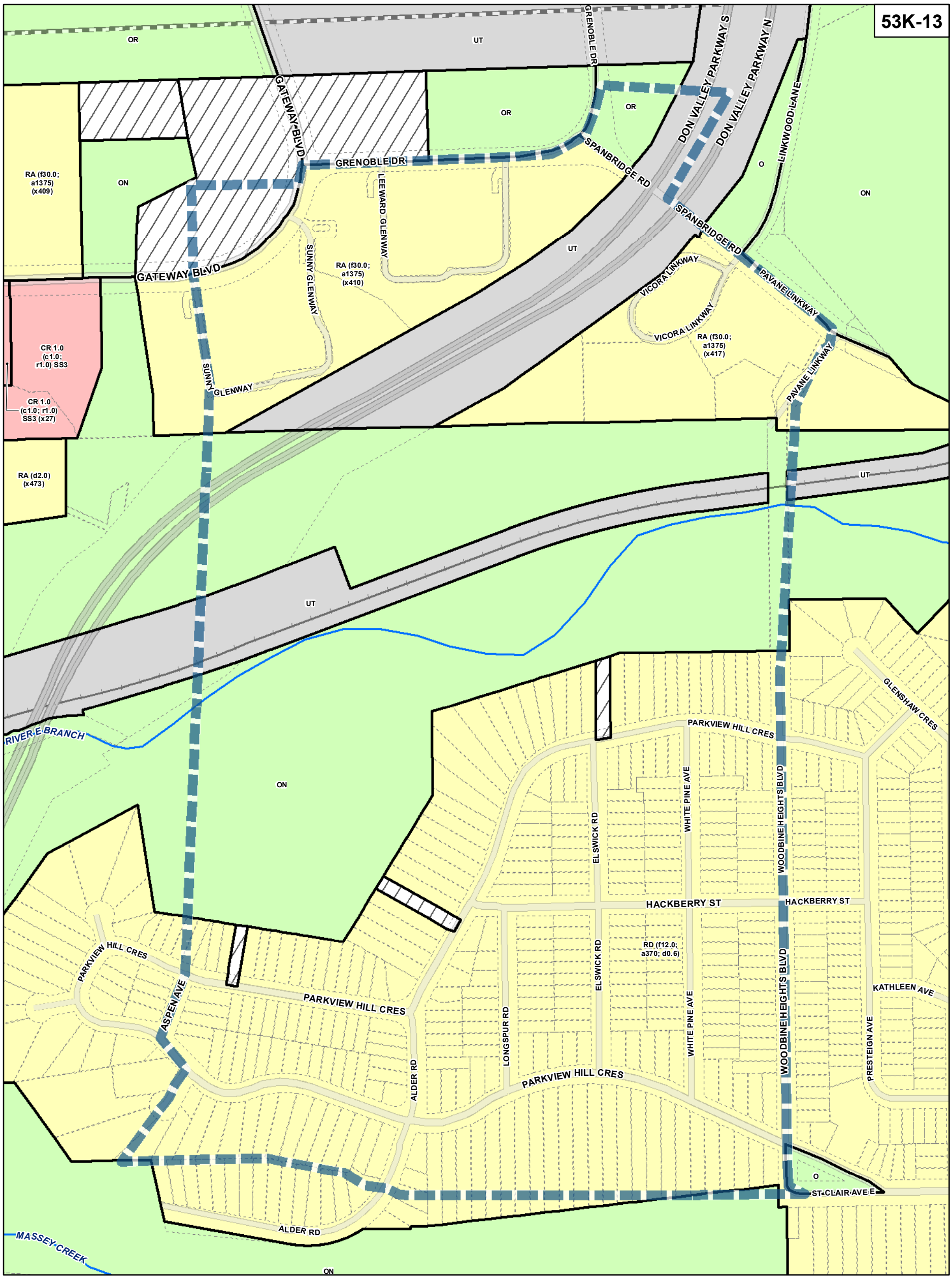

TORONTO City Planning

Zoning *- North District*

August 2010

Maps must be read together with Zoning Bylaw text

Zone Categories

- Residential
- Parks and Open Space
- Commercial Residential
- Commercial Residential Employment
- Institutional
- Employment
- Utility / Transportation
- Not Part of This Bylaw

- Map Sheet Boundary
- Properties
- Railway
- Hydro Line

0 20 40 80 120 160 Meters

1:4,000

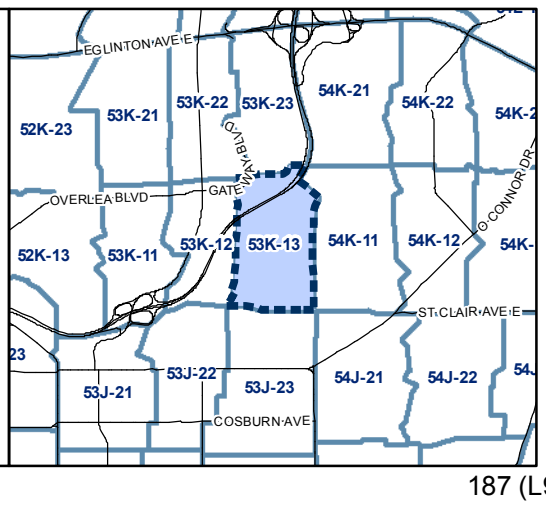

53K-21

OR
LESLIE ST
O
EGLINTON AVE E
ON
UT
DON RIVER W BRANCH
E 1.0
OR
WICKSTEED AVE
WICKSTEED AVE
BETH NEALSON DR
E 1.0
E 1.0
(x22)
E 1.0
(x23)
UT
ON
ON
UT
THORNCLIFFE PARK DR
THORNCLIFFE PARK DR
EO 1.0
(x22)
EO 1.0
(x21)
EO 1.0
(x22)
WILLIAM MORGAN DR
EO 1.0
EO 1.0
EO 1.0
(x22)
ON
OR
ON

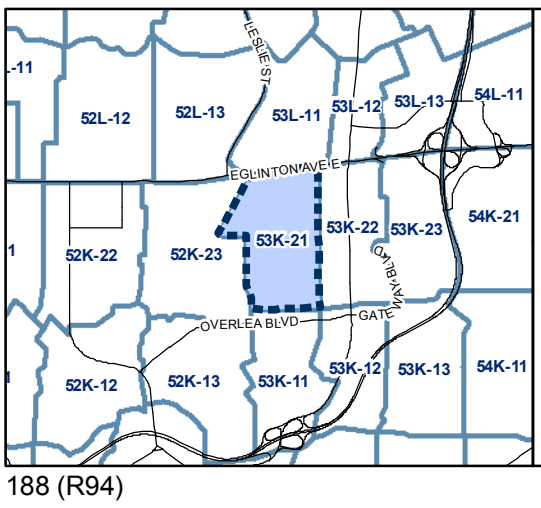

Zone Categories

- Residential
- Parks and Open Space
- Commercial Residential
- Commercial Residential Employment
- Institutional
- Employment
- Utility / Transportation
- Not Part of This Bylaw

- Map Sheet Boundary
- Properties
- Railway
- Hydro Line

N

0 20 40 80 120 160 Meters

1:4,000

TORONTO City Planning

Zoning *- North District*

August 2010

Maps must be read together with Zoning Bylaw text

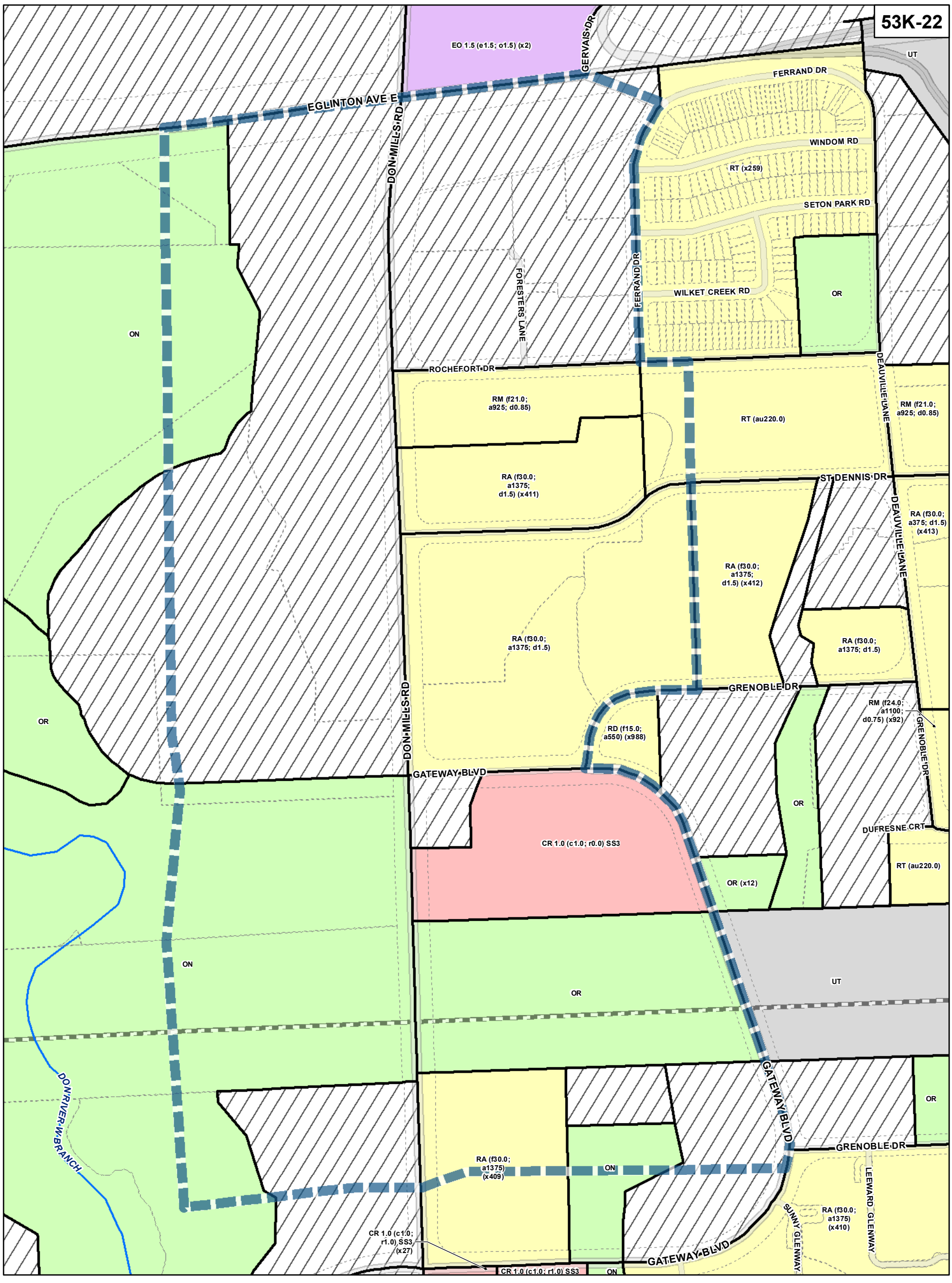

TORONTO City Planning

Zoning *- North District*

August 2010

Maps must be read together with Zoning Bylaw text

Zone Categories

- Residential
- Parks and Open Space
- Commercial Residential
- Commercial Residential Employment
- Institutional
- Employment
- Utility / Transportation
- Not Part of This Bylaw

- Map Sheet Boundary
- Properties
- Railway
- Hydro Line

N

0 20 40 80 120 160 Meters
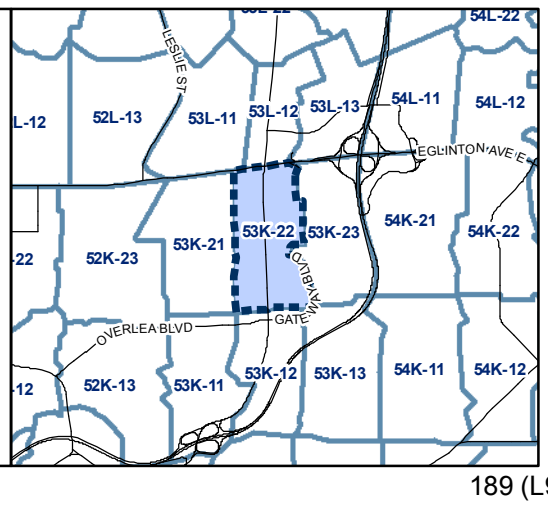
1:4,000