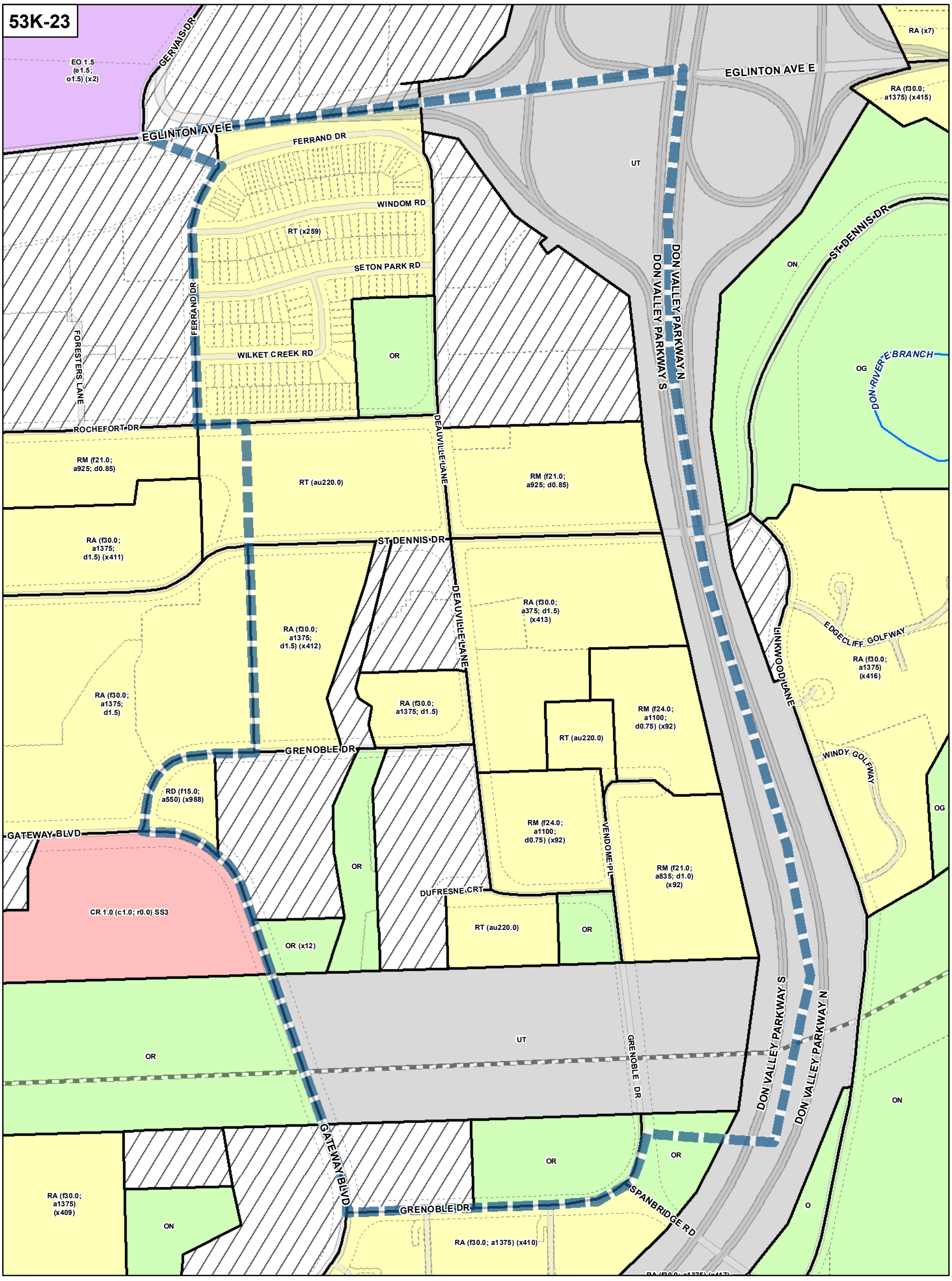

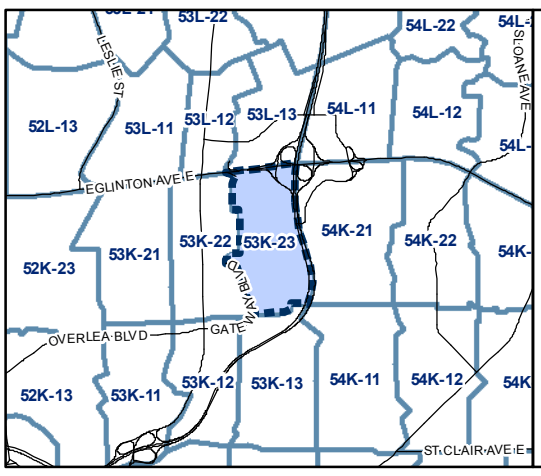

Zone Categories

- Residential
- Parks and Open Space
- Commercial Residential
- Commercial Residential Employment
- Institutional
- Employment
- Utility / Transportation
- Not Part of This Bylaw

- Map Sheet Boundary
- Properties
- Railway
- Hydro Line

N

0 20 40 80 120 160 Meters

1:4,000

TORONTO City Planning

Zoning *- North District*

August 2010

Maps must be read together with Zoning Bylaw text

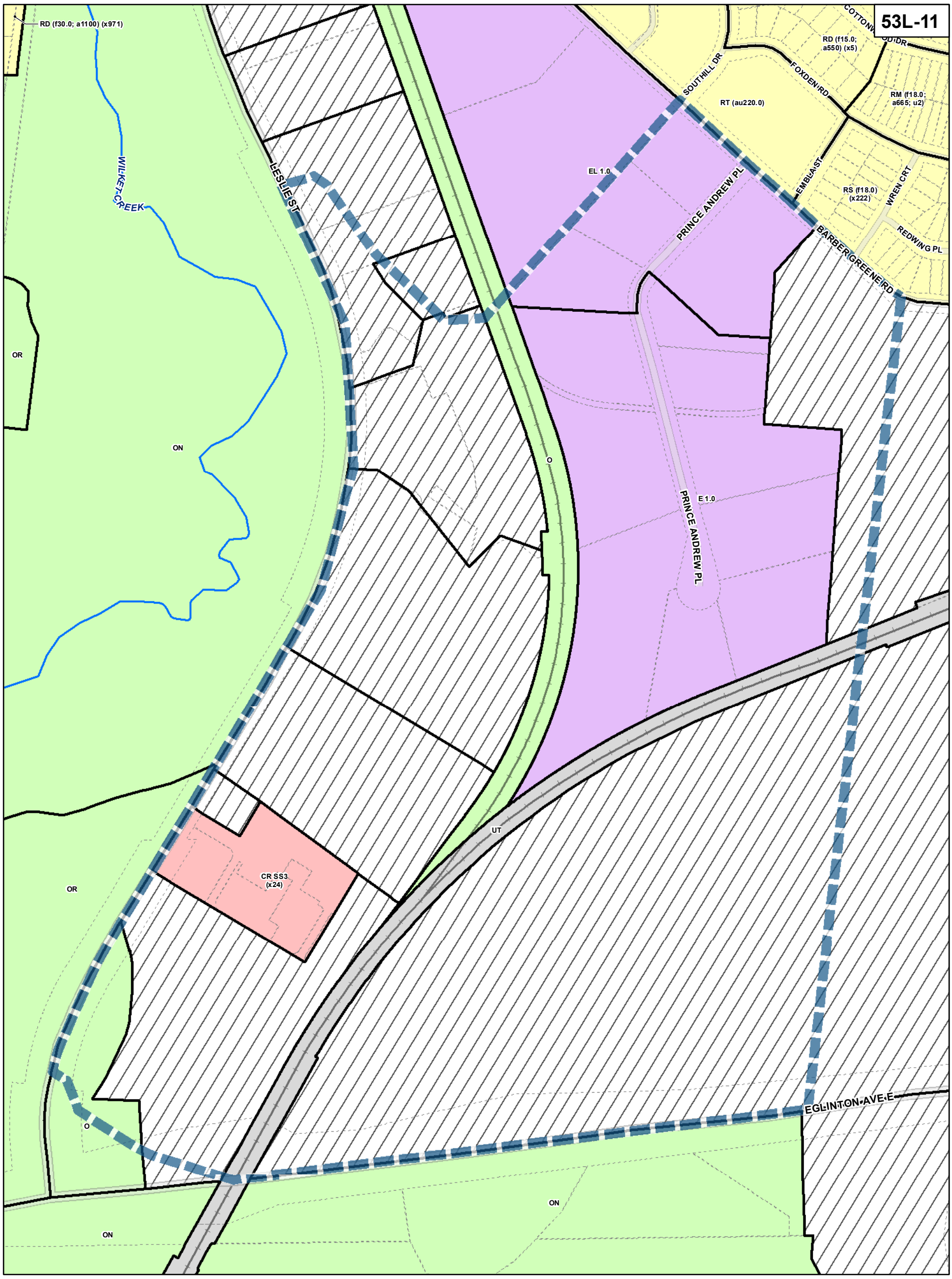

TORONTO City Planning

Zoning *- North District*

August 2010

Maps must be read together with Zoning Bylaw text

Zone Categories

- Residential
- Parks and Open Space
- Commercial Residential
- Commercial Residential Employment
- Institutional
- Employment
- Utility / Transportation
- Not Part of This Bylaw

- Map Sheet Boundary
- Properties
- Railway
- Hydro Line

N

0 20 40 80 120 160 Meters

1:4,000

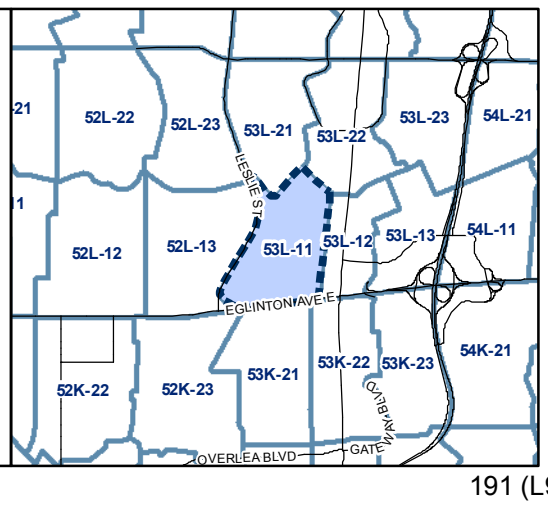

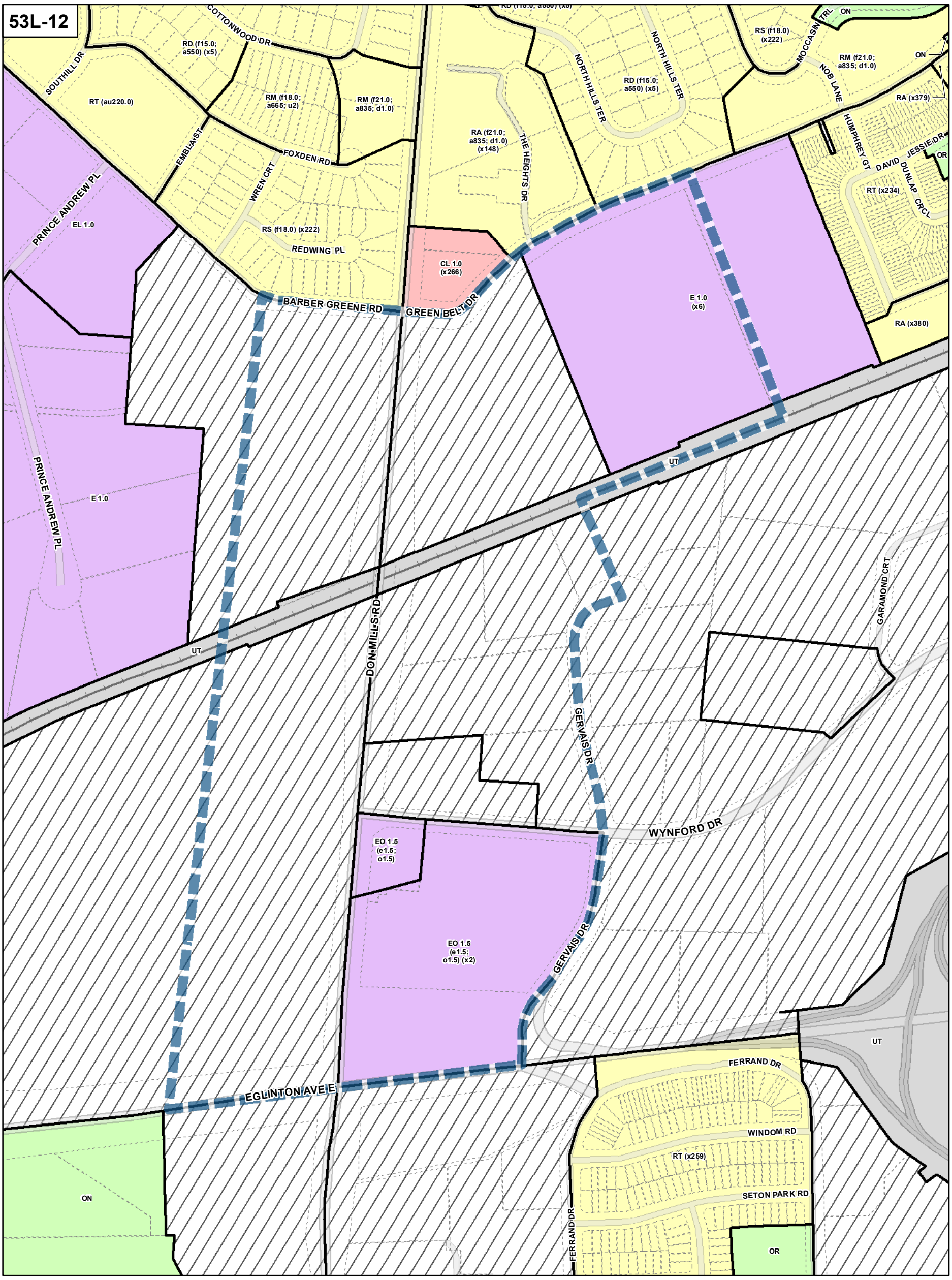

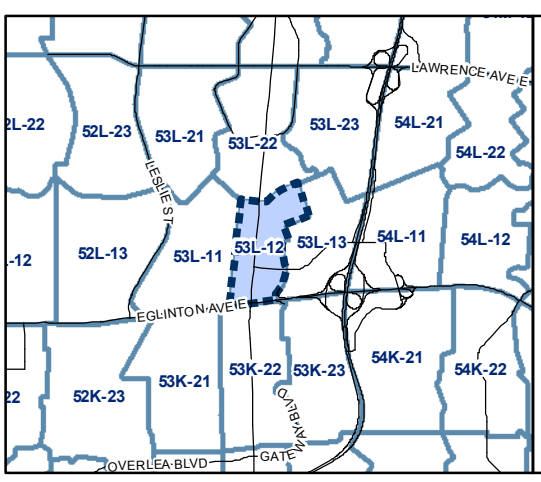

Zone Categories

- Residential
- Parks and Open Space
- Commercial Residential
- Commercial Residential Employment
- Institutional
- Employment
- Utility / Transportation
- Not Part of This Bylaw

- Map Sheet Boundary
- Properties
- Railway
- Hydro Line

N

0 20 40 80 120 160 Meters

1:4,000

TORONTO City Planning

Zoning *- North District*

August 2010

Maps must be read together with Zoning Bylaw text

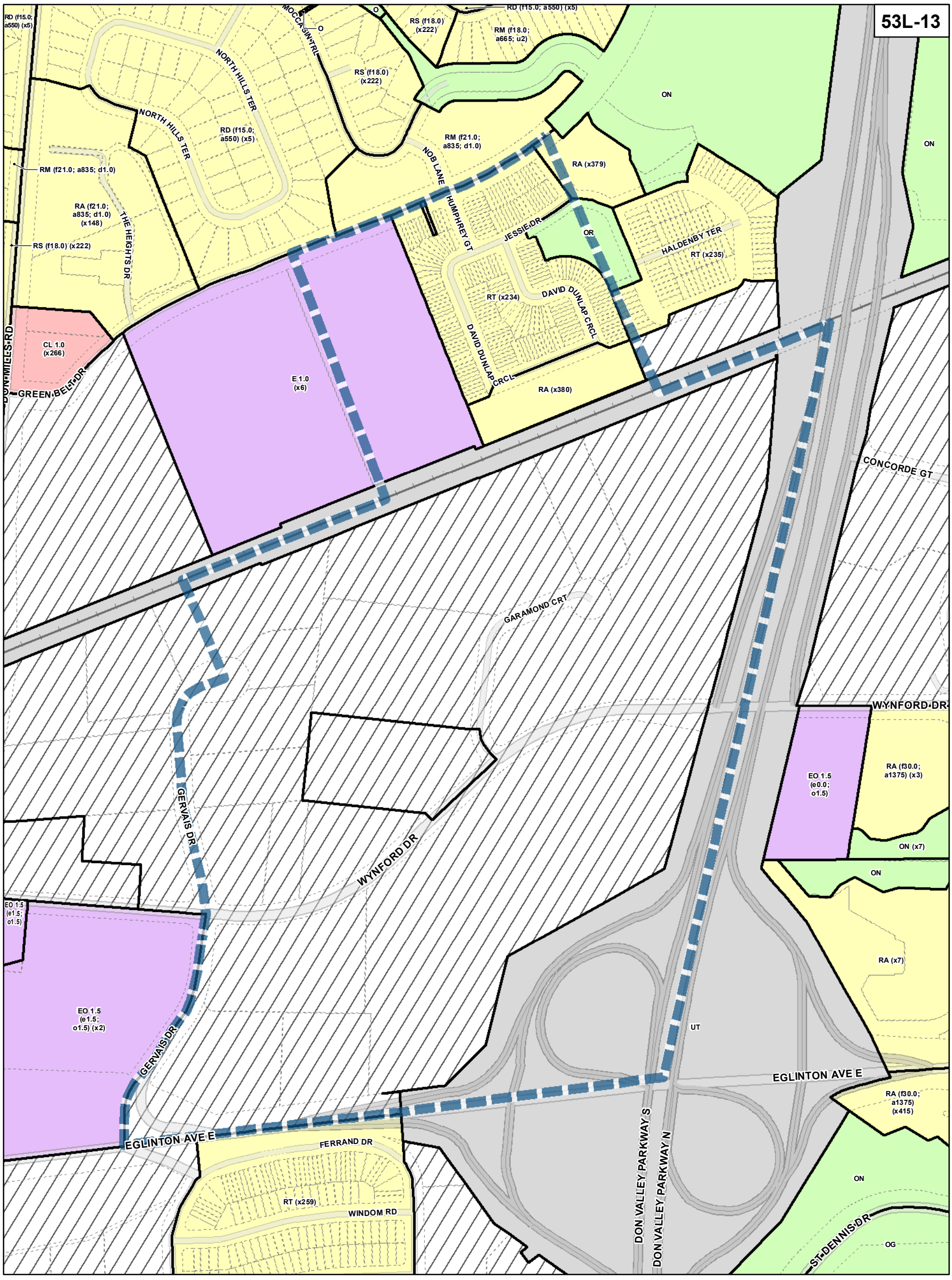

TORONTO City Planning

Zoning *- North District*

August 2010

Maps must be read together with Zoning Bylaw text

Zone Categories

- Residential
- Parks and Open Space
- Commercial Residential
- Commercial Residential Employment
- Institutional
- Employment
- Utility / Transportation
- Not Part of This Bylaw

- Map Sheet Boundary
- Properties
- Railway
- Hydro Line

N

0 20 40 80 120 160 Meters

1:4,000

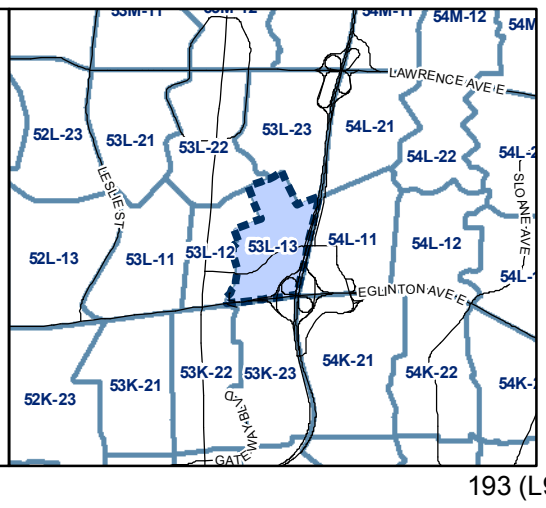

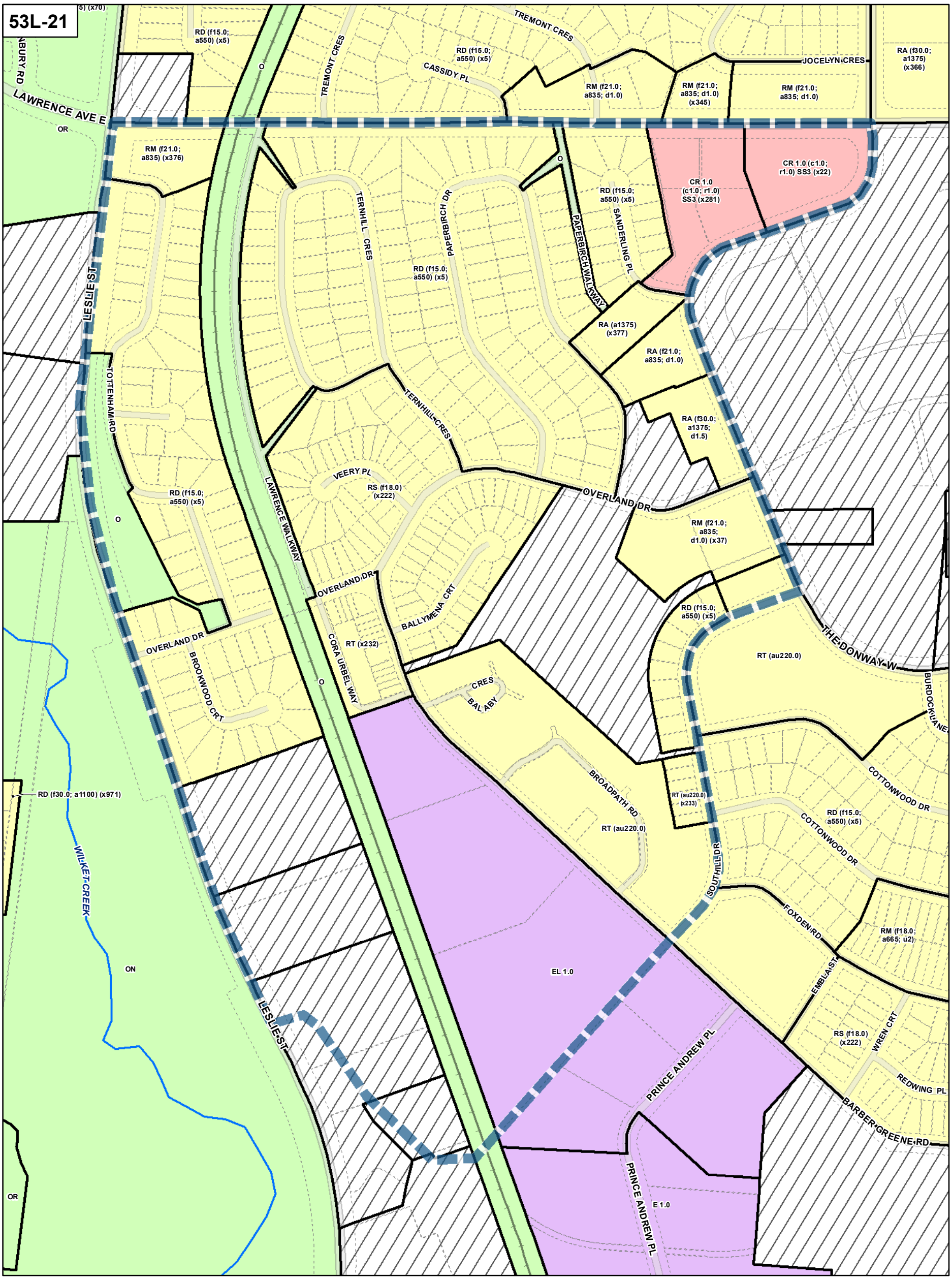

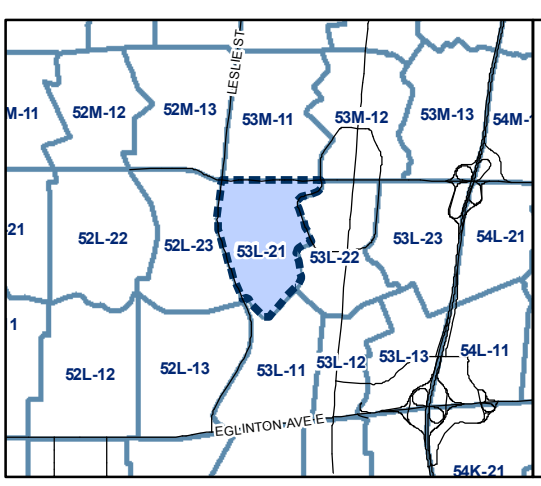

Zone Categories

- Residential
- Parks and Open Space
- Commercial Residential
- Commercial Residential Employment
- Institutional
- Employment
- Utility / Transportation
- Not Part of This Bylaw

- Map Sheet Boundary
- Properties
- Railway
- Hydro Line

N

0 20 40 80 120 160 Meters

1:4,000

TORONTO City Planning

Zoning *- North District*

August 2010

Maps must be read together with Zoning Bylaw text

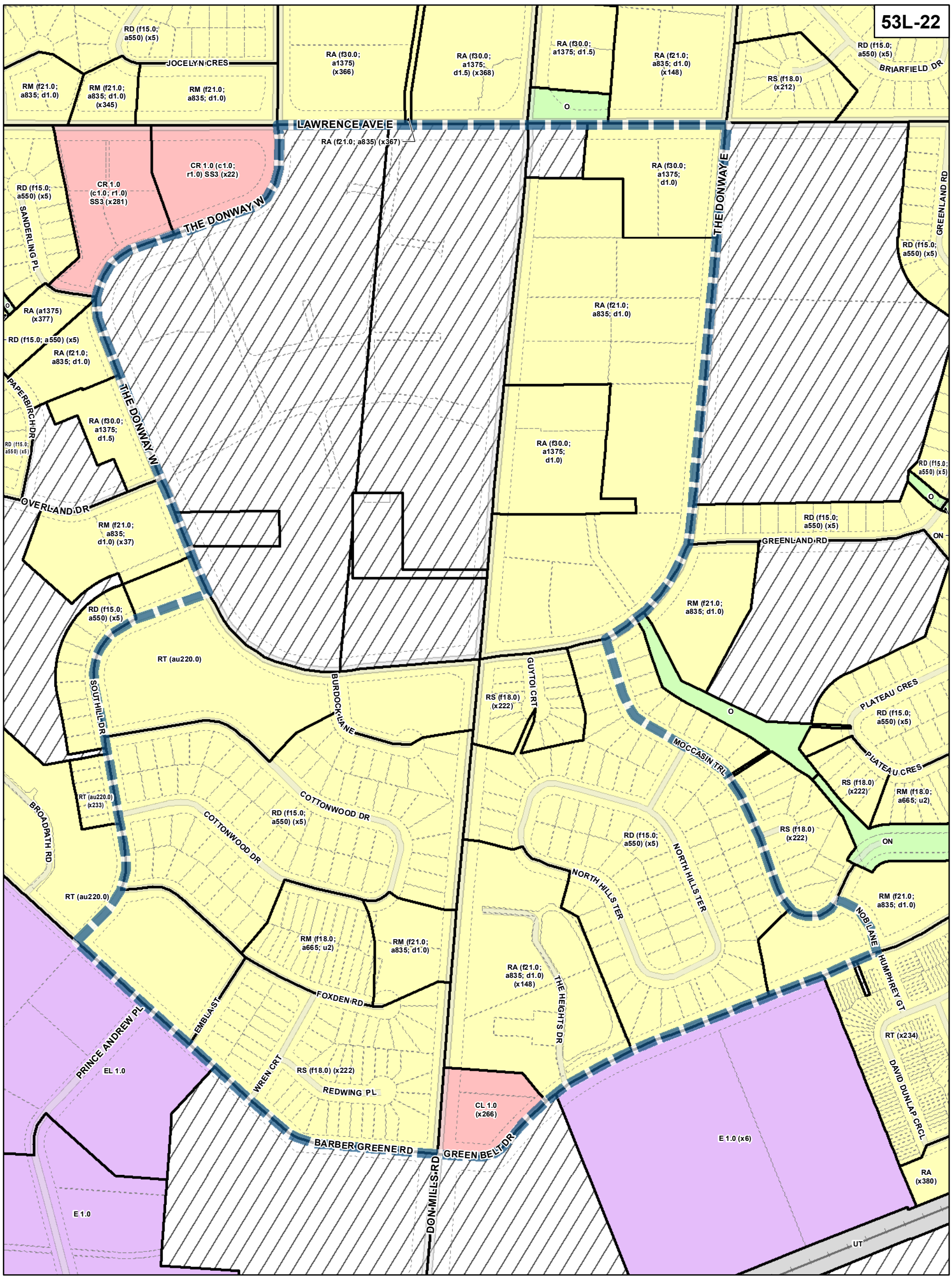

TORONTO City Planning

Zoning *- North District*

August 2010

Maps must be read together with Zoning Bylaw text

Zone Categories

- Residential
- Parks and Open Space
- Commercial Residential
- Commercial Residential Employment
- Institutional
- Employment
- Utility / Transportation
- Not Part of This Bylaw

- Map Sheet Boundary
- Properties
- Railway
- Hydro Line

N

0 20 40 80 120 160 Meters

1:4,000

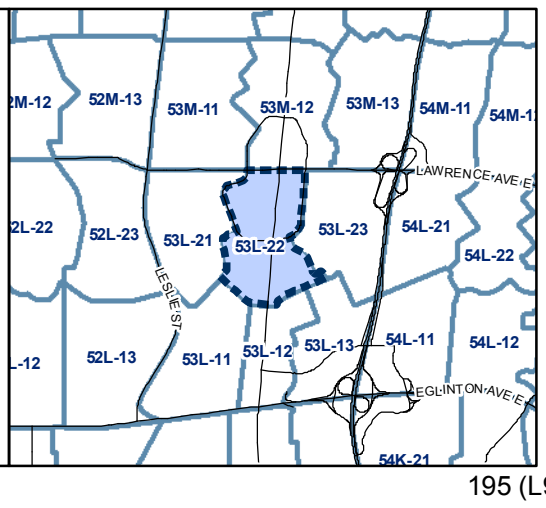

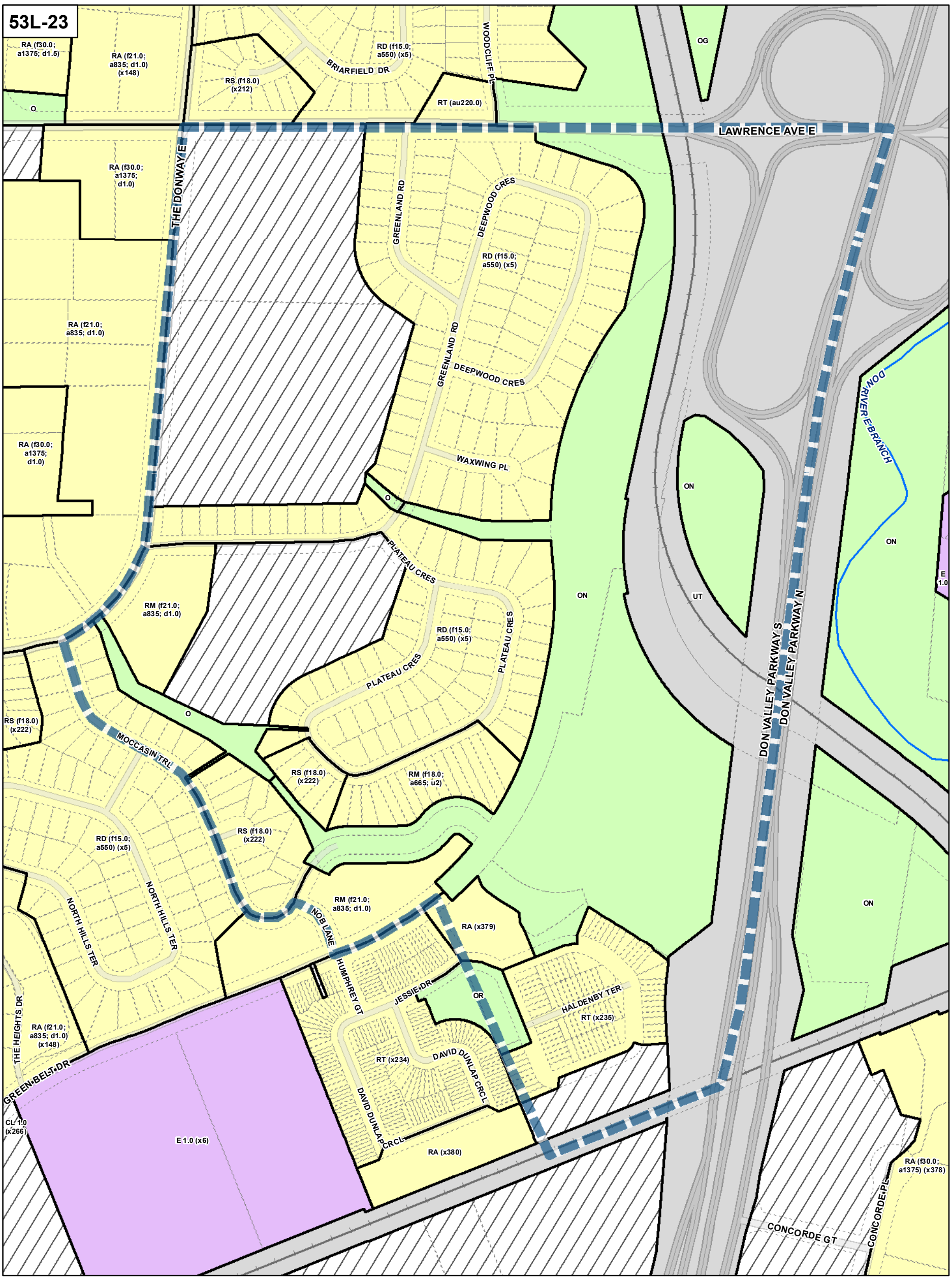

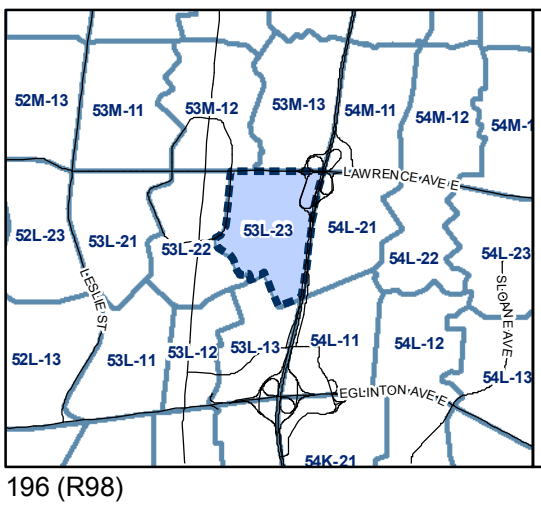

Zone Categories

- Residential
- Parks and Open Space
- Commercial Residential
- Commercial Residential Employment
- Institutional
- Employment
- Utility / Transportation
- Not Part of This Bylaw

- Map Sheet Boundary
- Properties
- Railway
- Hydro Line

N

0 20 40 80 120 160 Meters

1:4,000

TORONTO City Planning

Zoning *- North District*

August 2010

Maps must be read together with Zoning Bylaw text

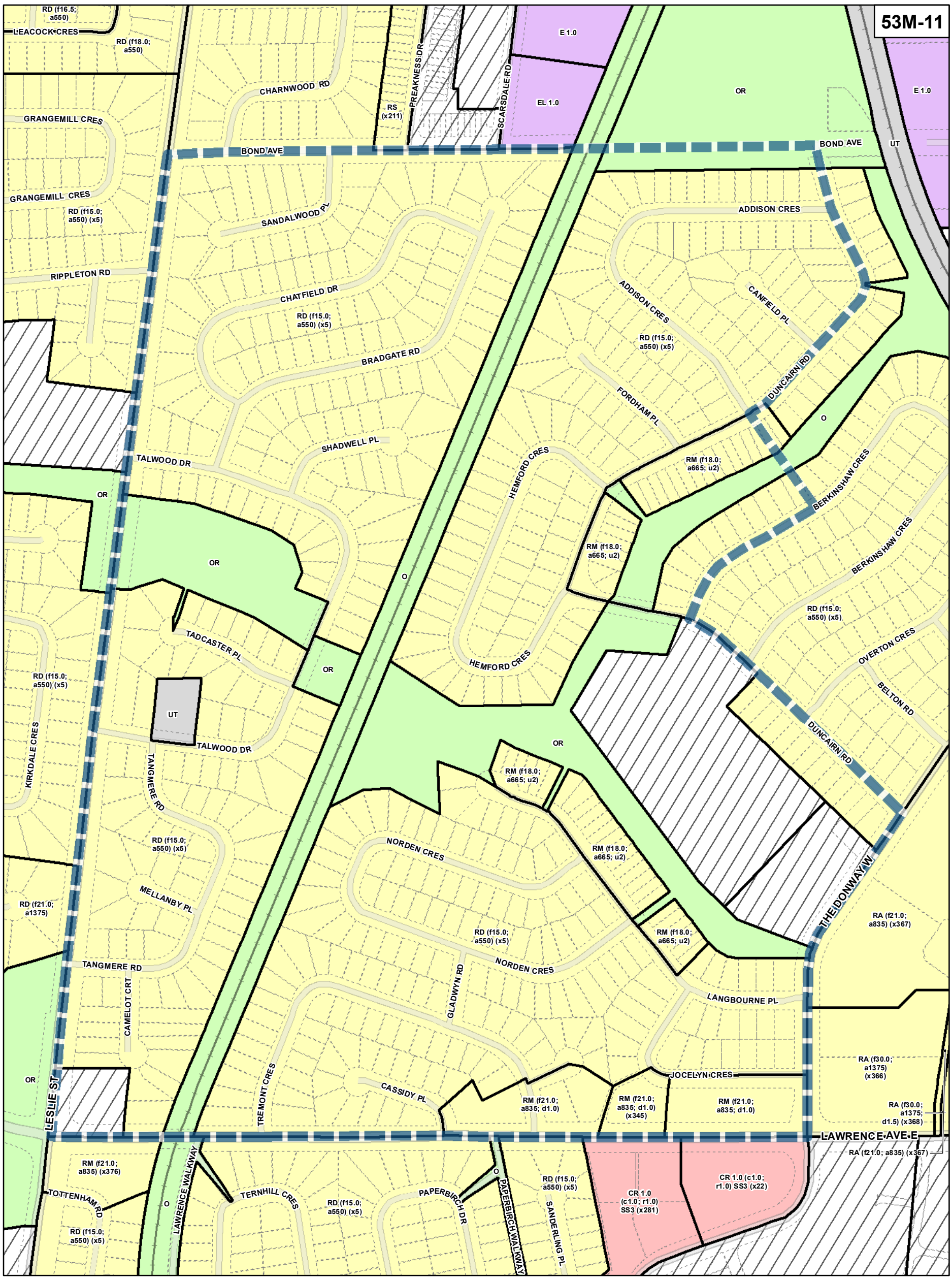

TORONTO City Planning

Zoning *- North District*

August 2010

Maps must be read together with Zoning Bylaw text

Zone Categories

- Residential
- Parks and Open Space
- Commercial Residential
- Commercial Residential Employment
- Institutional
- Employment
- Utility / Transportation
- Not Part of This Bylaw

- Map Sheet Boundary
- Properties
- Railway
- Hydro Line

N

0 20 40 80 120 160 Meters

1:4,000

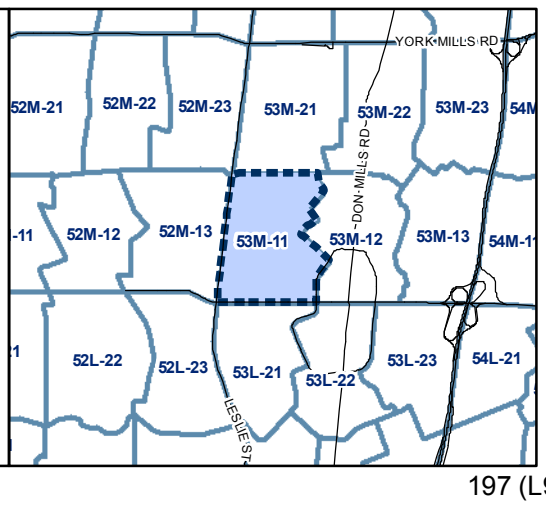

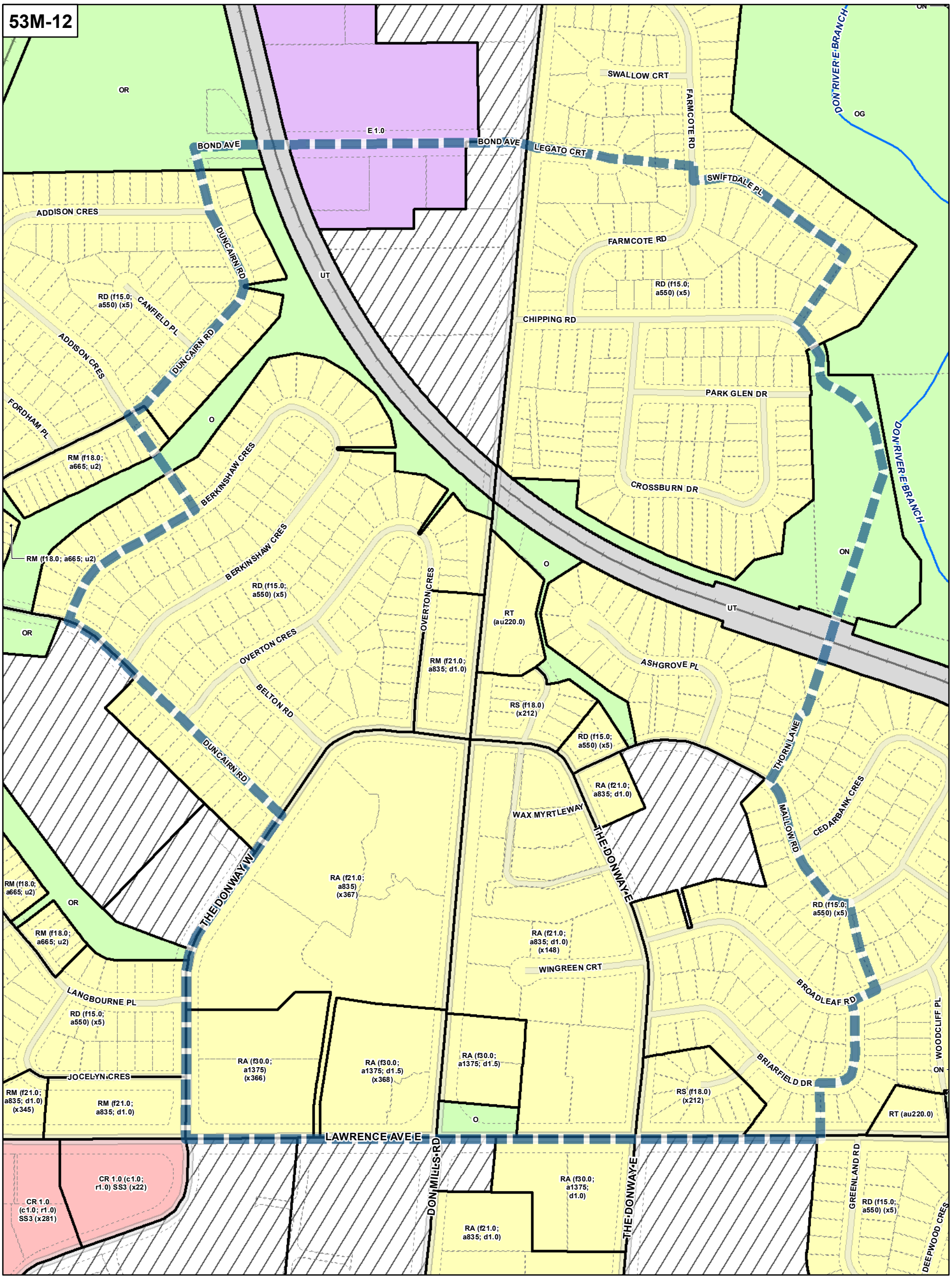

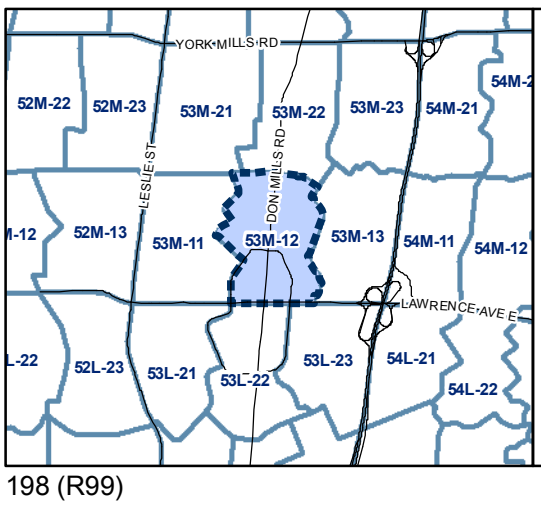

Zone Categories

- Residential
- Parks and Open Space
- Commercial Residential
- Commercial Residential Employment
- Institutional
- Employment
- Utility / Transportation
- Not Part of This Bylaw

- Map Sheet Boundary
- Properties
- Railway
- Hydro Line

N

0 20 40 80 120 160 Meters

1:4,000

TORONTO City Planning

Zoning *- North District*

August 2010

Maps must be read together with Zoning Bylaw text

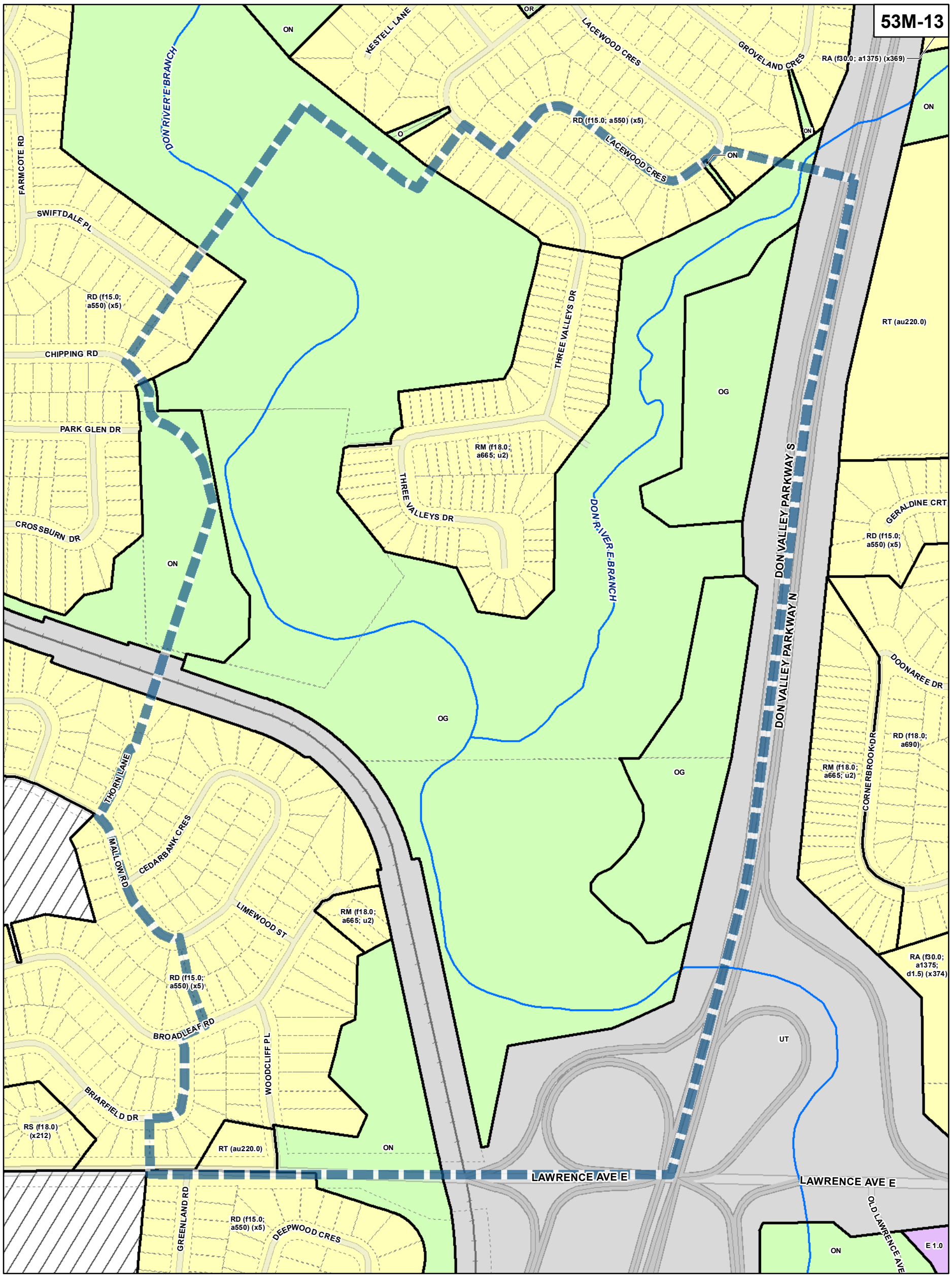

TORONTO City Planning

Zoning *- North District*

August 2010

Maps must be read together with Zoning Bylaw text

Zone Categories

- Residential
- Parks and Open Space
- Commercial Residential
- Commercial Residential Employment
- Institutional
- Employment
- Utility / Transportation
- Not Part of This Bylaw

- Map Sheet Boundary
- Properties
- Railway
- Hydro Line

N

0 20 40 80 120 160 Meters

1:4,000

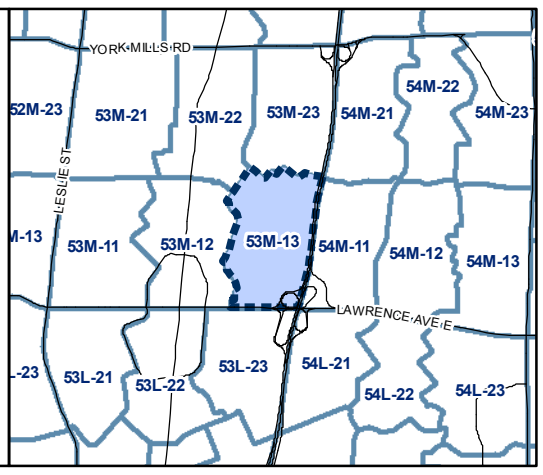

53M-21

RA (f30.0; a1375; d1.5) (x135)
RA (f30.0; a1375; d1.5) (x148)
LESLIE ST
UT
LESMILL RD
EO 1.5 (e1.5; o1.5) (x7)
YORK MILLS RD
YORK MILLS ACCESS RAMP
CR 1.0 (c1.0; r0.0) SS3 (x26)
CR 1.0 (c1.0; r0.0) SS3
CR 1.0 (c1.0; r0.0) SS3
STONEDALE PLACEWAY
SCARSDALE RD
TOWERCREST DR
KIMLOCH CRES
HURLINGHAM CRES
HURLINGHAM CRES
E 1.0
EO 1.5 (e1.5; o1.5)
RD (f15.0; a550) (x5)
RD (f15.0; a550) (x898)
UPJOHN RD
DYAS RD
LONGWOOD DR
BALLYRONAN RD
EL 1.0
SOUTHWELL DR
MERREDIN PL
BALLYRONAN RD
RD (f15.0; a550) (x5)
E 1.0
UT
KERN RD
TOFINO CRES
RD (f18.0; a550)
TORRYBURN PL
OR
SCARSDALE RD
RD (f16.5; a550)
SOUTHWELL DR
EL 1.0
MALLARD RD
E 1.0
CHARNWOOD RD
RD (f18.0; a550)
DONMAC DR
PREAKNESS DR
O
OR
RS (x211)
RD (f15.0; a550) (x5)
EL 1.0
BOND AVE
BOND AVE
BOND AVE
SANDALWOOD PL
CHATFIELD DR
BRADGATE RD
ADDISON CRES
DUNCAIRN RD
RD (f15.0; a550) (x5)
O

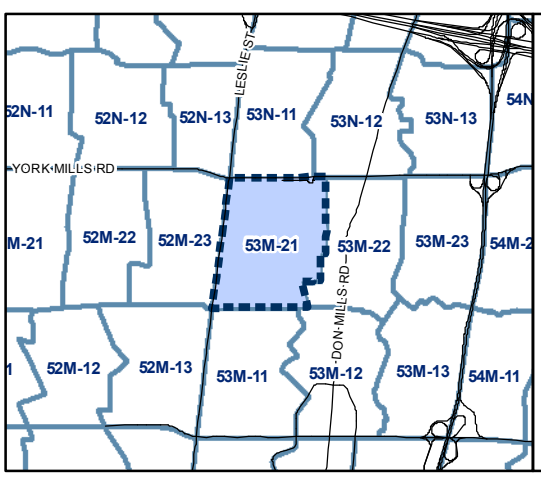

Zone Categories

- Residential
- Parks and Open Space
- Commercial Residential
- Commercial Residential Employment
- Institutional
- Employment
- Utility / Transportation
- Not Part of This Bylaw

- Map Sheet Boundary
- Properties
- Railway
- Hydro Line

N

0 20 40 80 120 160 Meters

1:4,000

TORONTO City Planning

Zoning *- North District*

August 2010

Maps must be read together with Zoning Bylaw text

200 (R100)

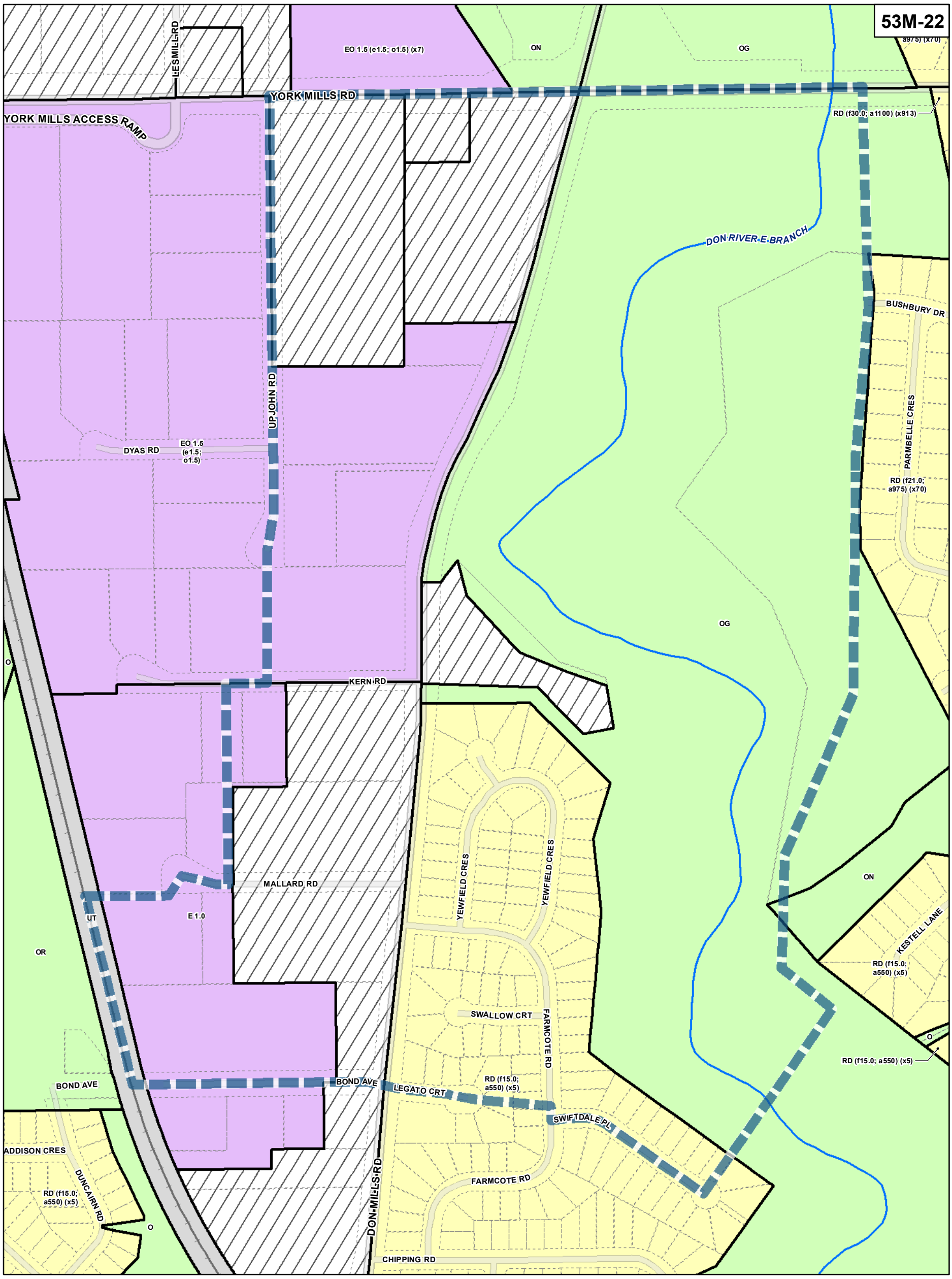

TORONTO City Planning

Zoning *- North District*

August 2010

Maps must be read together with Zoning Bylaw text

Zone Categories

- Residential
- Parks and Open Space
- Commercial Residential
- Commercial Residential Employment
- Institutional
- Employment
- Utility / Transportation
- Not Part of This Bylaw

- Map Sheet Boundary
- Properties
- Railway
- Hydro Line

N

0 20 40 80 120 160 Meters

1:4,000

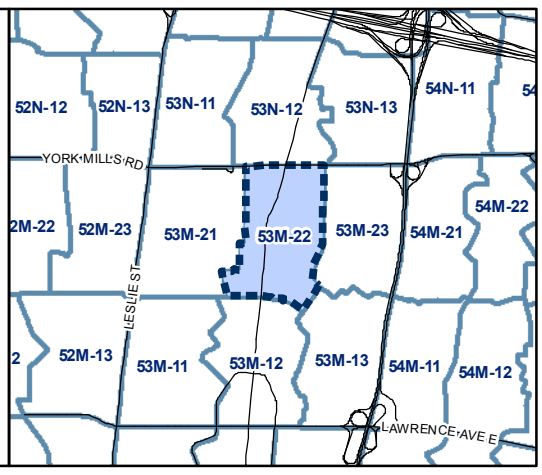

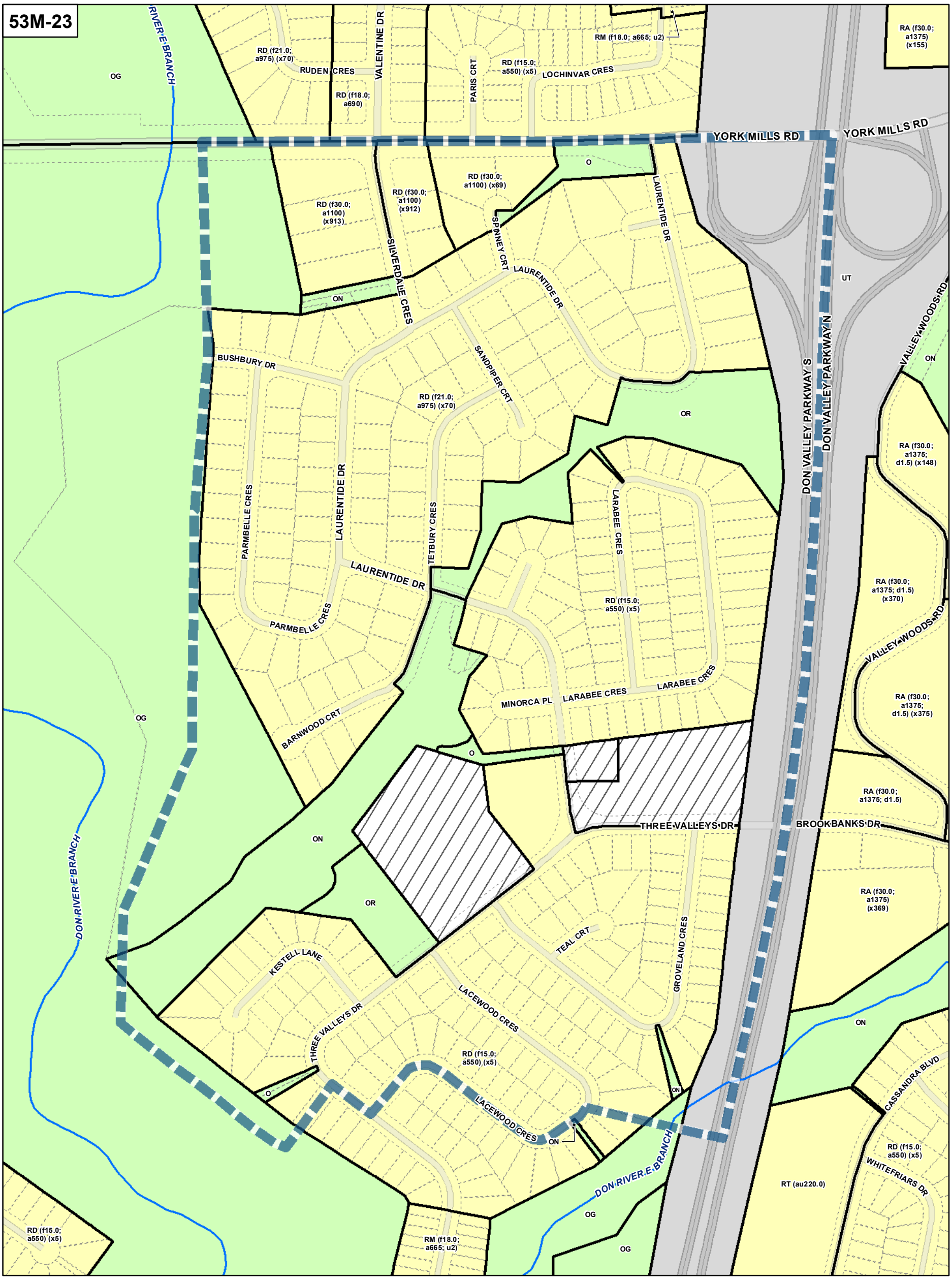

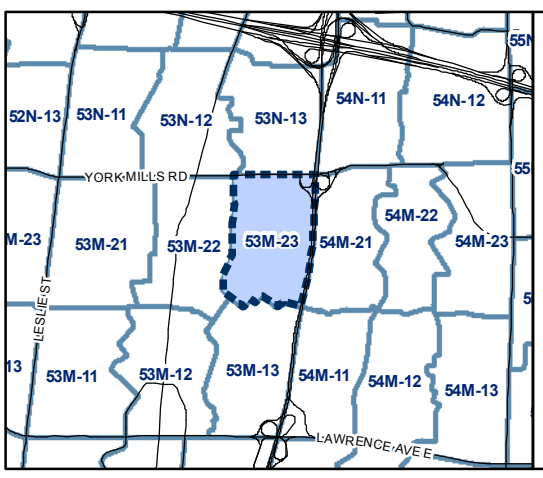

Zone Categories

- Residential
- Parks and Open Space
- Commercial Residential
- Commercial Residential Employment
- Institutional
- Employment
- Utility / Transportation
- Not Part of This Bylaw

- Map Sheet Boundary
- Properties
- Railway
- Hydro Line

N

0 20 40 80 120 160 Meters

1:4,000

TORONTO City Planning

Zoning *- North District*

August 2010

Maps must be read together with Zoning Bylaw text

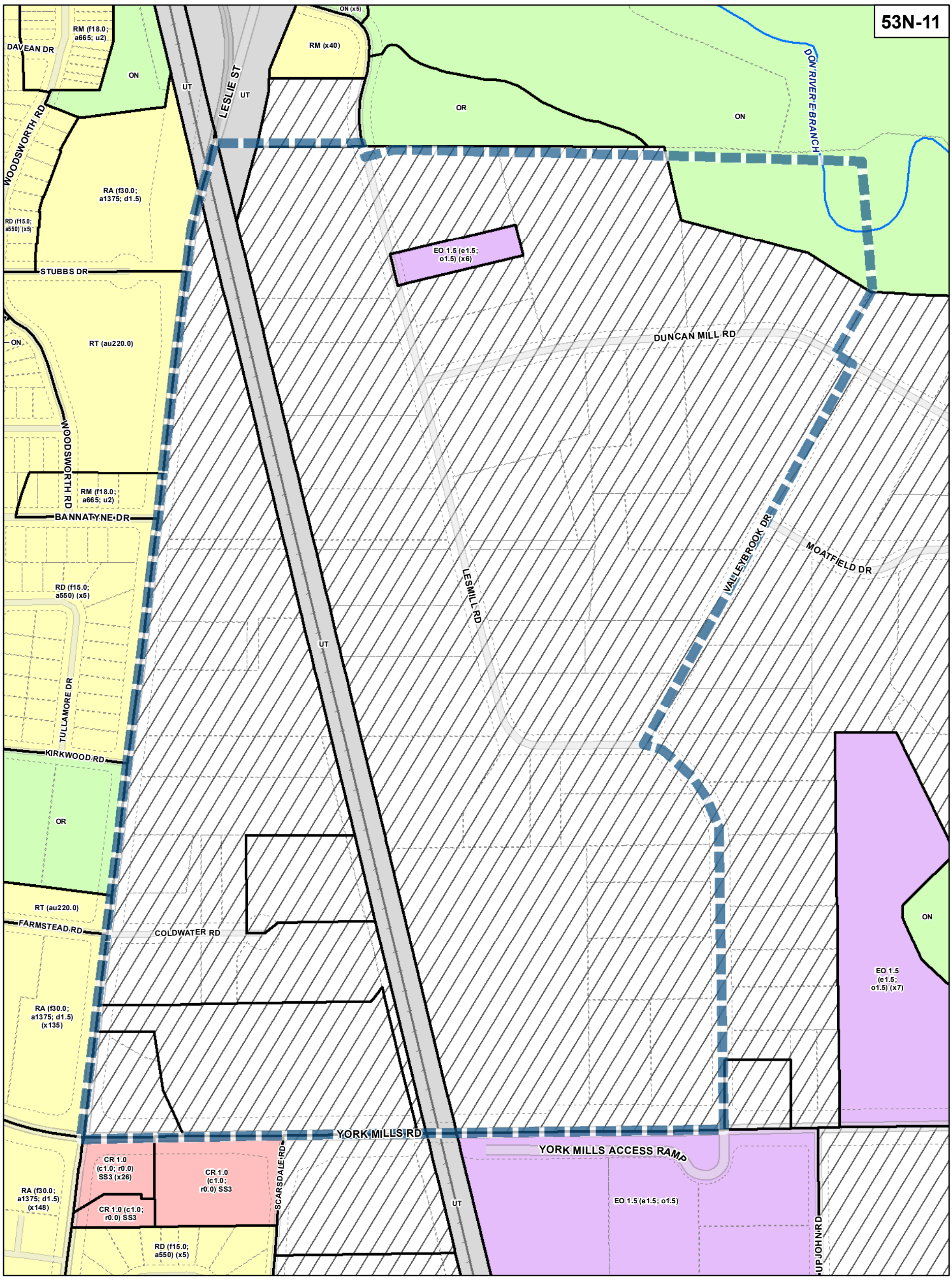

TORONTO City Planning

Zoning *- North District*

August 2010

Maps must be read together with Zoning Bylaw text

Zone Categories

- Residential
- Parks and Open Space
- Commercial Residential
- Commercial Residential Employment
- Institutional
- Employment
- Utility / Transportation
- Not Part of This Bylaw

- Map Sheet Boundary
- Properties
- Railway
- Hydro Line

N

0 20 40 80 120 160 Meters

1:4,000

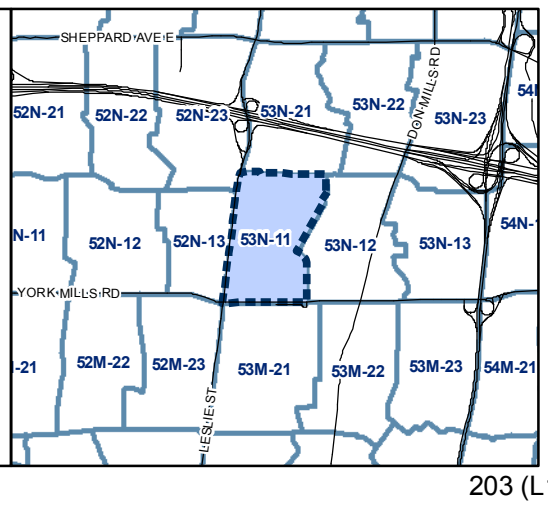

53N-12

HIGHWAY 401 C E
UT
OR
OR
GRAYDON HALL PL
ON
RA (f30.0; a1375; d1.8)
RA (f30.0; a1375; d1.5) (x151)
GRAYDON HALL DR
DUNCAN MILL RD
RA (f30.0; a1375; d1.5)
OR
RD (f10.0; a550) (x182)
OLSEN DR
MOATFIELD DR
VALLEYBROOK DR
VALENTINE DR
RD (f18.0; a690)
RD (f15.0; a550) (x5)
SHAMOKIN DR
ON
OLSEN DR
RD (f18.0; a690)
RUDEN CRES
RUDEN CRES
SHAMOKIN DR
LESMILL RD
RD (f21.0; a975) (x70)
OG
EO 1.5 (e1.5; o1.5) (x7)
RD (f18.0; a690)
YORK MILLS RD
YORK MILLS ACCESS RAMP
DON MILLS RD
RD (f30.0; a1100) (x913)
UPJOHN RD
EO 1.5 (e1.5; o1.5)
OG
ON
DON RIVER E BRANCH

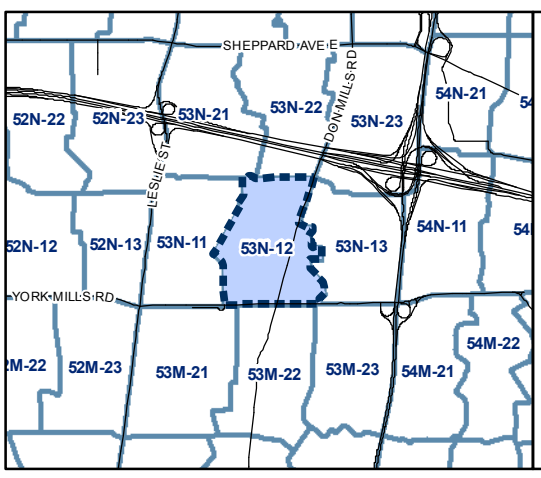

Zone Categories

- Residential
- Parks and Open Space
- Commercial Residential
- Commercial Residential Employment
- Institutional
- Employment
- Utility / Transportation
- Not Part of This Bylaw

- Map Sheet Boundary
- Properties
- Railway
- Hydro Line

N

0 20 40 80 120 160 Meters

1:4,000

TORONTO City Planning

Zoning *- North District*

August 2010

Maps must be read together with Zoning Bylaw text

204 (R102)

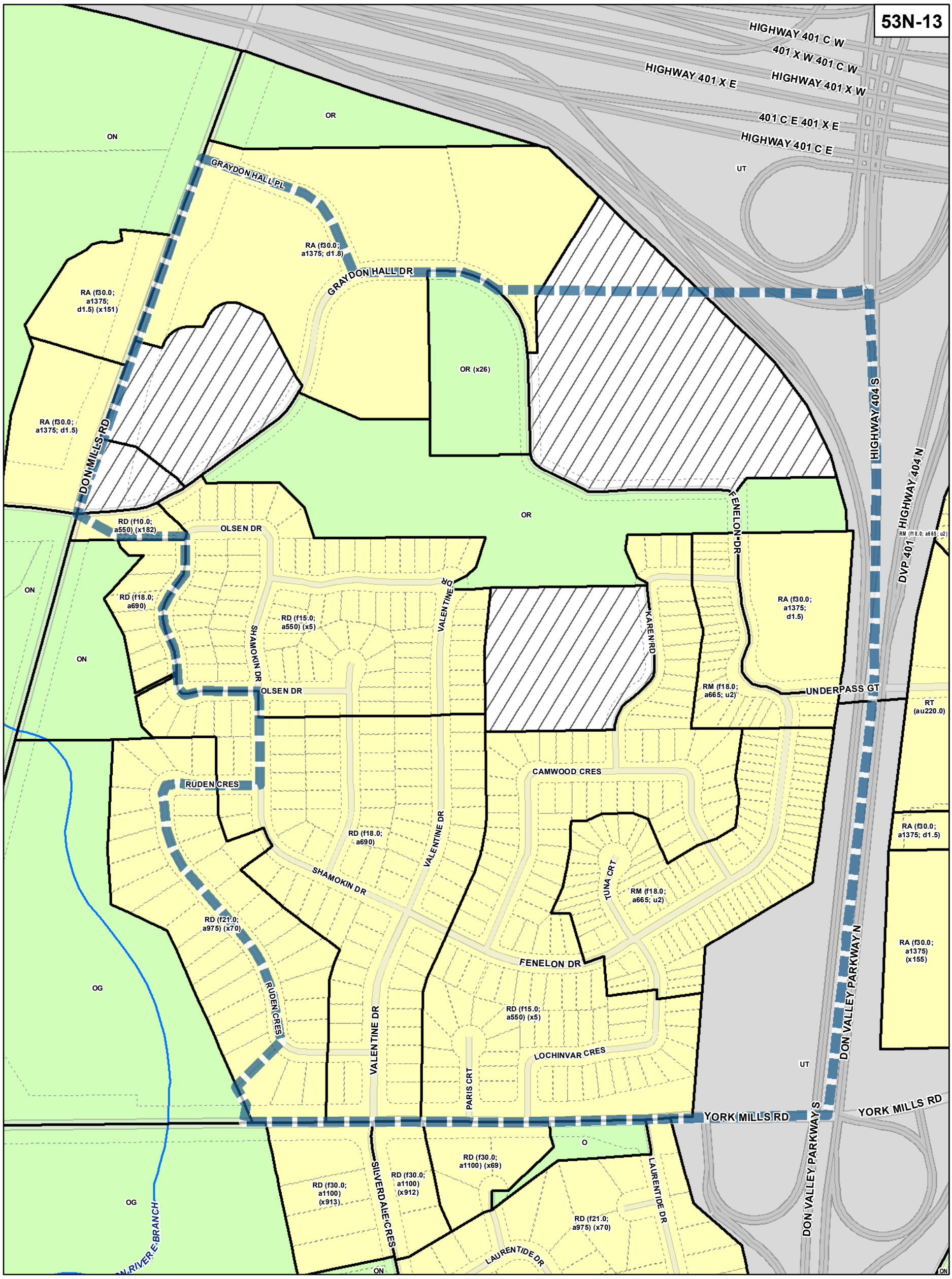

TORONTO City Planning

Zoning *- North District*

August 2010

Maps must be read together with Zoning Bylaw text

Zone Categories

- Residential
- Parks and Open Space
- Commercial Residential
- Commercial Residential Employment
- Institutional
- Employment
- Utility / Transportation
- Not Part of This Bylaw

- Map Sheet Boundary
- Properties
- Railway
- Hydro Line

N

0 20 40 80 120 160 Meters

1:4,000

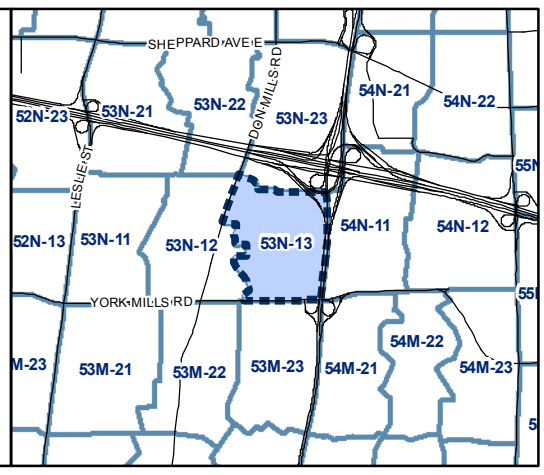

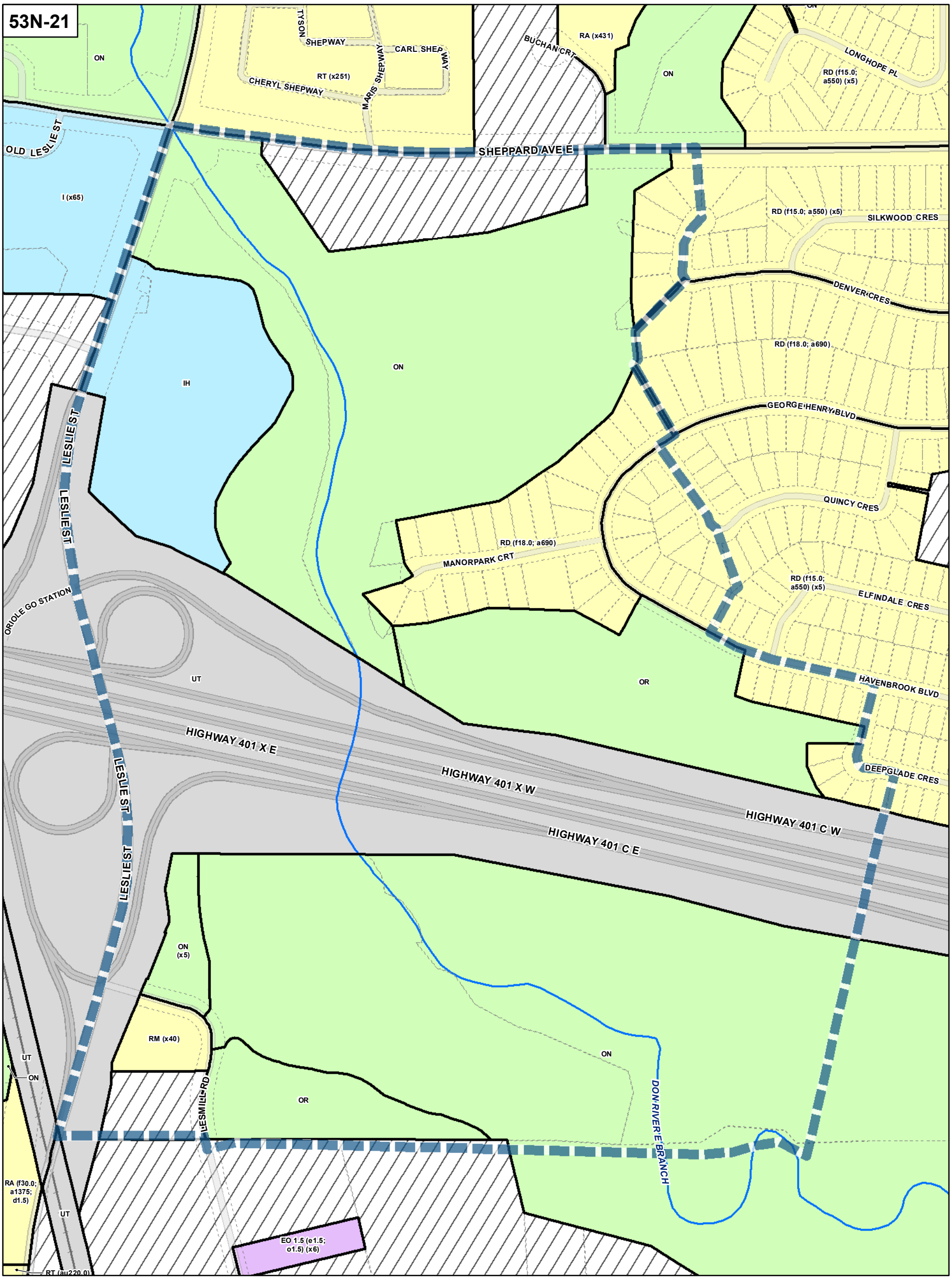

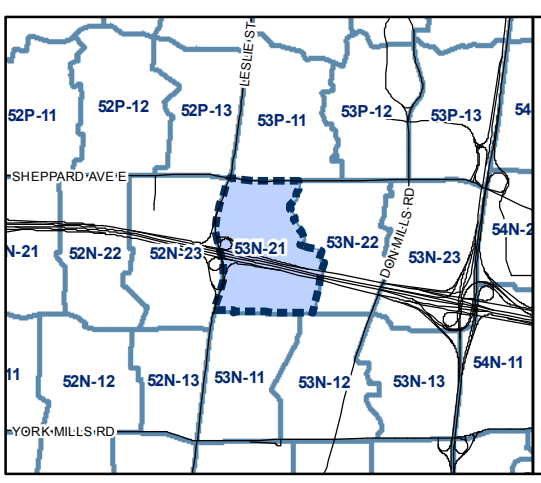

Zone Categories

- Residential
- Parks and Open Space
- Commercial Residential
- Commercial Residential Employment
- Institutional
- Employment
- Utility / Transportation
- Not Part of This Bylaw

- Map Sheet Boundary
- Properties
- Railway
- Hydro Line

N

0 20 40 80 120 160 Meters

1:4,000

TORONTO City Planning

Zoning *- North District*

August 2010

Maps must be read together with Zoning Bylaw text

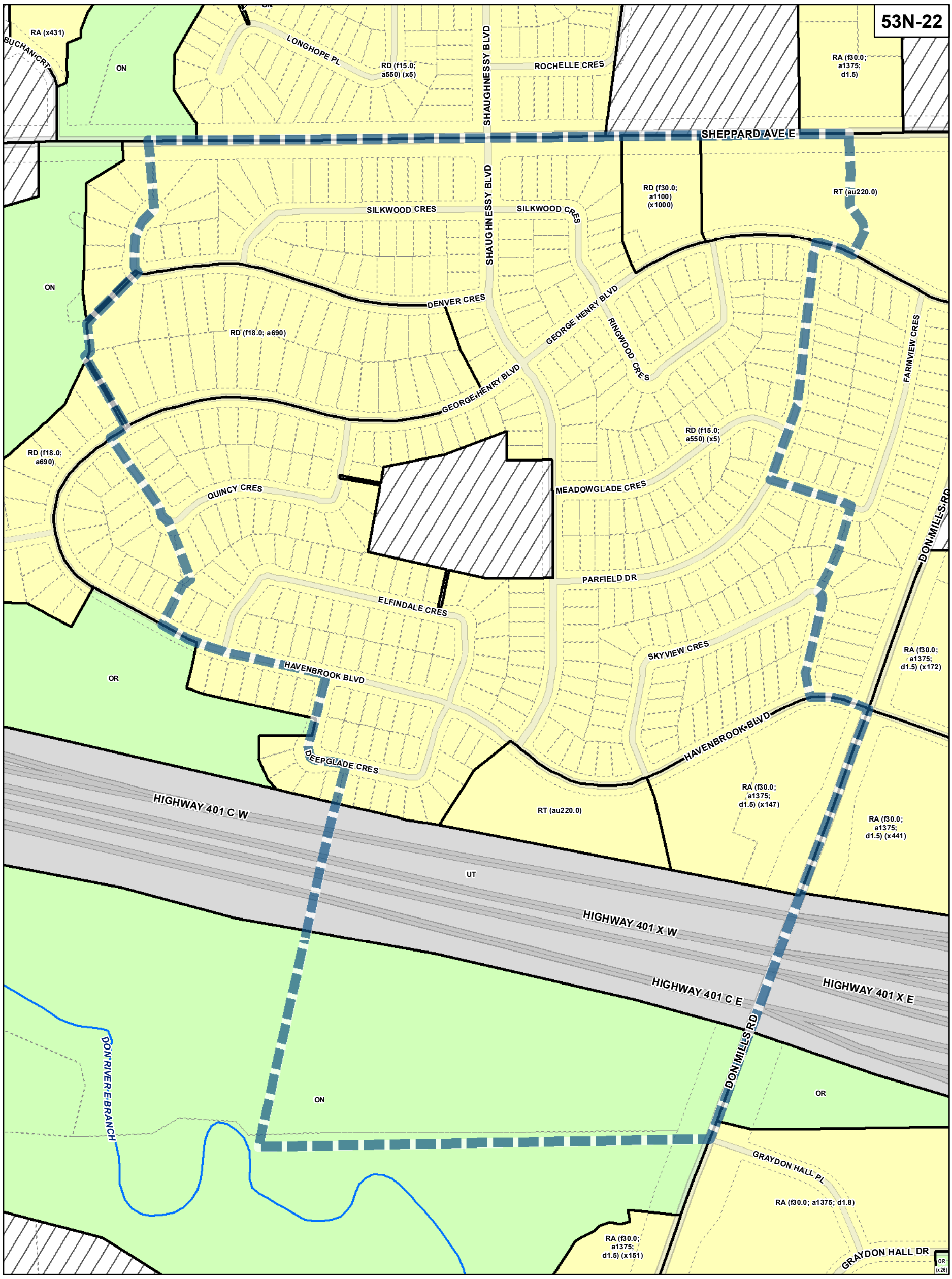

TORONTO City Planning

Zoning *- North District*

August 2010

Maps must be read together with Zoning Bylaw text

Zone Categories

- Residential
- Parks and Open Space
- Commercial Residential
- Commercial Residential Employment
- Institutional
- Employment
- Utility / Transportation
- Not Part of This Bylaw

- Map Sheet Boundary
- Properties
- Railway
- Hydro Line

N

0 20 40 80 120 160 Meters

1:4,000

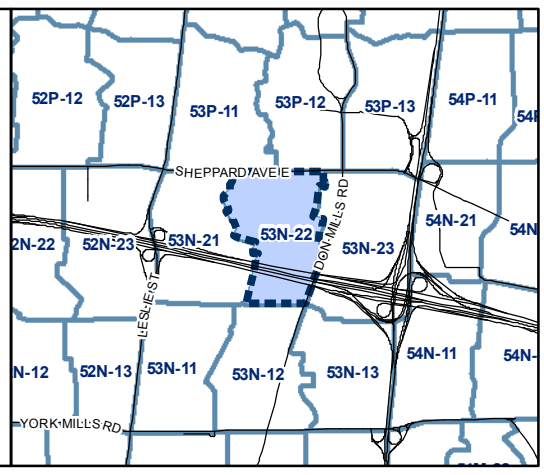

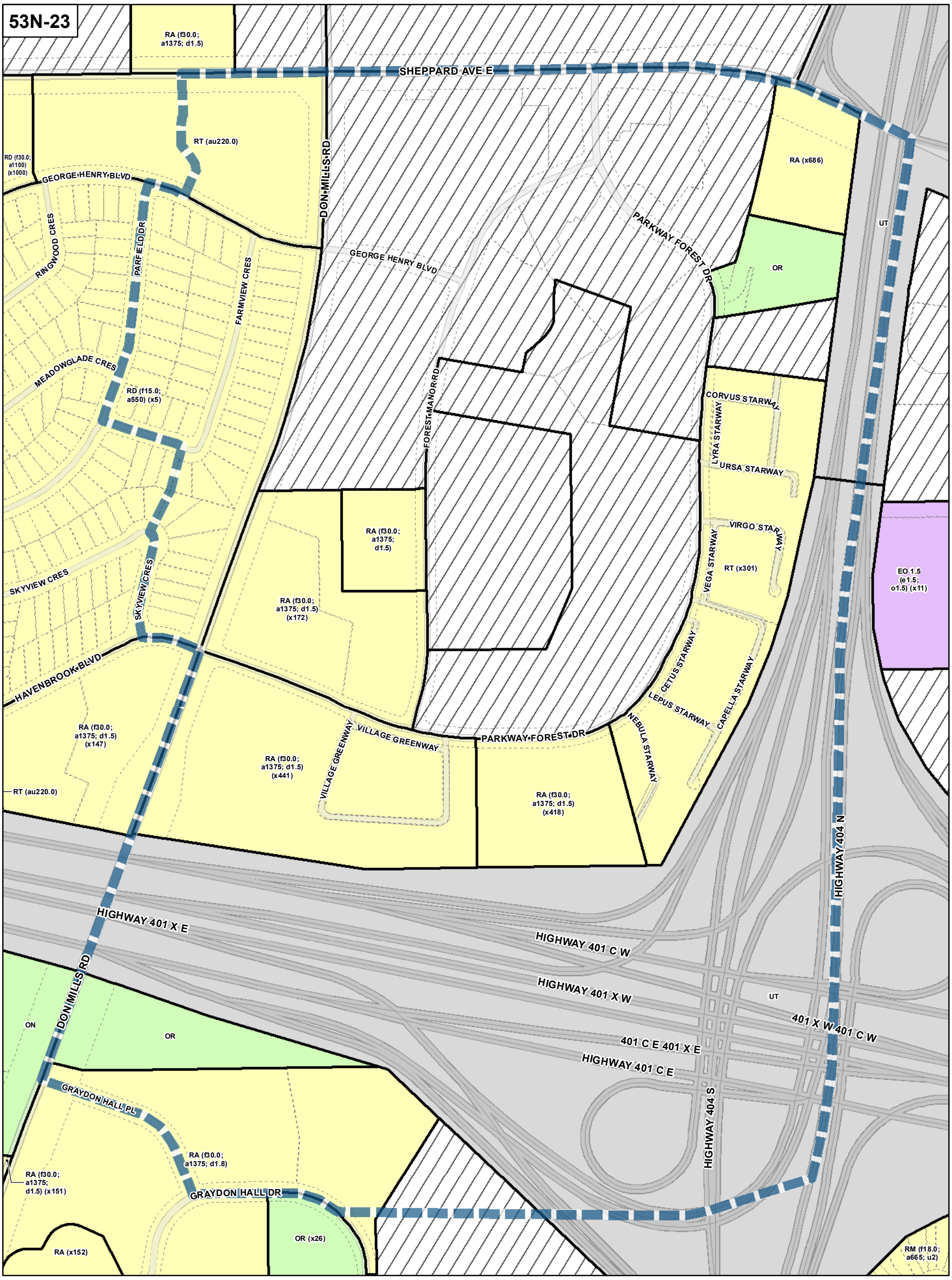

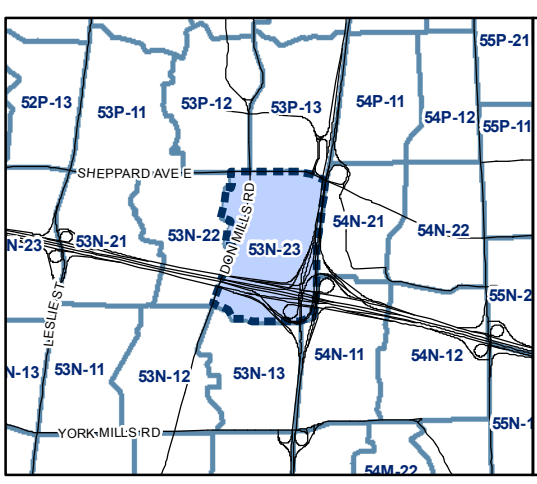

Zone Categories

- Residential
- Parks and Open Space
- Commercial Residential
- Commercial Residential Employment
- Institutional
- Employment
- Utility / Transportation
- Not Part of This Bylaw

- Map Sheet Boundary
- Properties
- Railway
- Hydro Line

N

0 20 40 80 120 160 Meters

1:4,000

TORONTO City Planning

Zoning *- North District*

August 2010

Maps must be read together with Zoning Bylaw text

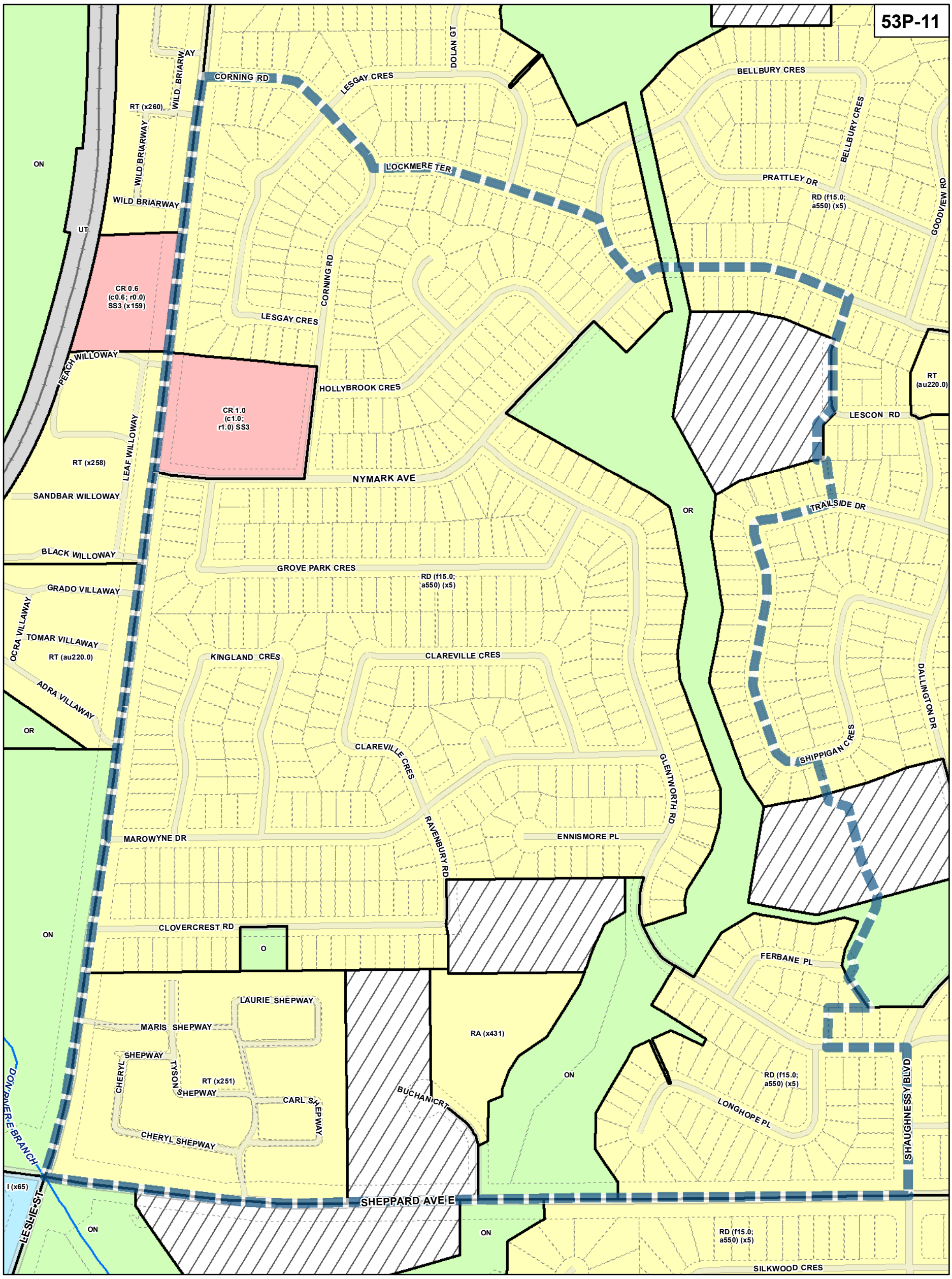

TORONTO City Planning

Zoning *- North District*

August 2010

Maps must be read together with Zoning Bylaw text

Zone Categories

- Residential
- Parks and Open Space
- Commercial Residential
- Commercial Residential Employment
- Institutional
- Employment
- Utility / Transportation
- Not Part of This Bylaw

- Map Sheet Boundary
- Properties
- Railway
- Hydro Line

N

0 20 40 80 120 160 Meters

1:4,000

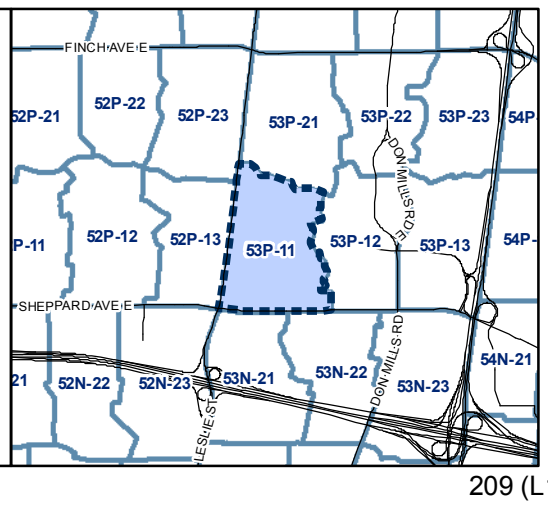

53P-12

BELLBURY CRES
BELLBURY CRES
PRATTLEY DR
RD (f15.0; a550) (x5)
GOODVIEW RD
GOODVIEW RD
RT (au220.0)
CR 1.0 (c1.0; r1.0) SS3
RA (f30.0; a1375; d1.5)
DEERFORD RD
DEERFORD RD
RD (f15.0; a550) (x5)
DON MILLS RD-E
OR
RT (au220.0)
NYMARK AVE
RD (f15.0; a550) (x5)
RT (au220.0)
RA (f30.0; a1375; d1.5) (x432)
GODSTONE RD
RD (f15.0; a550) (x5)
LESCON RD
RA (f30.0; a1375; d1.5)
OR
TRAILSIDE DR
DALLINGTON DR
DON MILLS RD-W
RD (f15.0; a550) (x5)
RA (f30.0; a1375; d1.5)
SHAUGHNESSY BLVD
DALLINGTON DR
DON MILLS RD
RT (au220.0)
ESTERBROOKE AVE
FAIRVIEW MALL DR
SHIPPIGAN CRES
RM (f18.0; a665; u2)
RA (f30.0; a1375; d1.5)
GLENTWORTH RD
OR
RD (f15.0; a550) (x5)
RA (f30.0; a1375; d1.5) (x148)
RM
FERBANE PL
LEITH HILL RD
RD (f21.0; a975) (x995)
ON
ON
GLENTWORTH RD
RD (f15.0; a550) (x5)
LONGHOPE PL
SHAUGHNESSY BLVD
ROCHELLE CRES
DON MILLS RD
SHEPPARD AVE-E
RD (f15.0; a550) (x5)
RD (f30.0; a1100) (x1000)
RT (au220.0)

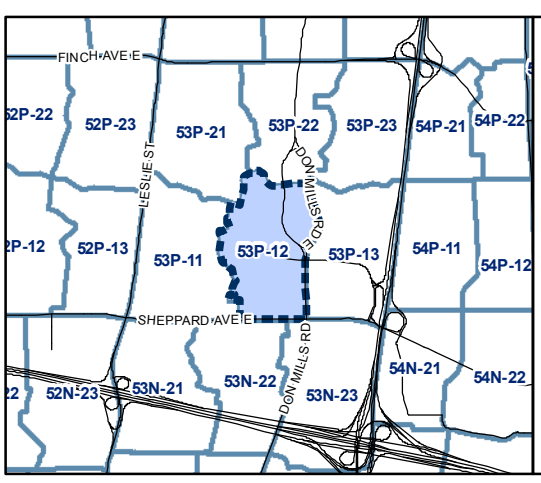

Zone Categories

- Residential
- Parks and Open Space
- Commercial Residential
- Commercial Residential Employment
- Institutional
- Employment
- Utility / Transportation
- Not Part of This Bylaw

- Map Sheet Boundary
- Properties
- Railway
- Hydro Line

N

0 20 40 80 120 160 Meters

1:4,000

TORONTO City Planning

Zoning *- North District*

August 2010

Maps must be read together with Zoning Bylaw text

210 (R105)

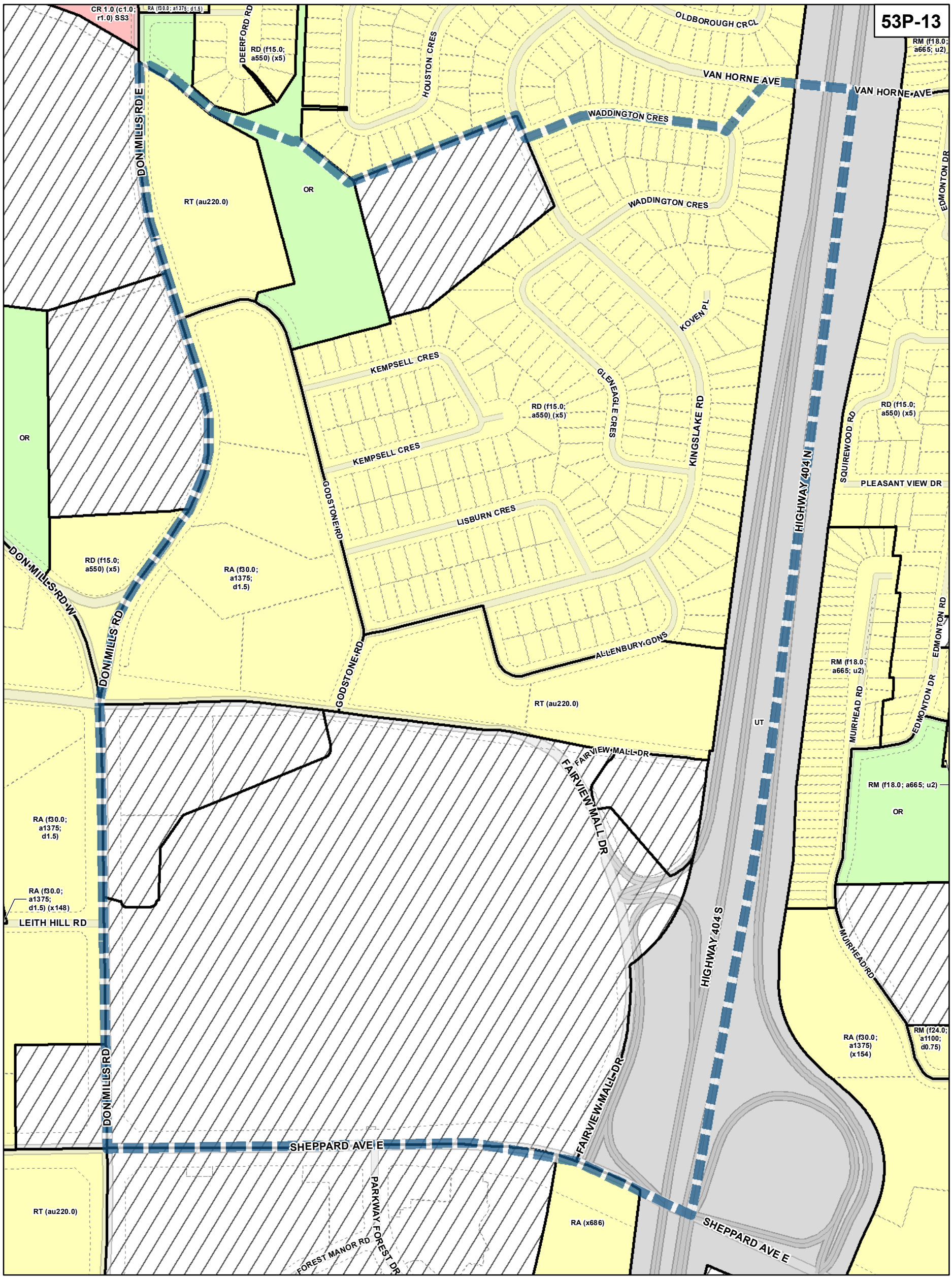

TORONTO City Planning

Zoning *- North District*

August 2010

Maps must be read together with Zoning Bylaw text

Zone Categories

- Residential
- Parks and Open Space
- Commercial Residential
- Commercial Residential Employment
- Institutional
- Employment
- Utility / Transportation
- Not Part of This Bylaw

- Map Sheet Boundary
- Properties
- Railway
- Hydro Line

N

0 20 40 80 120 160 Meters

1:4,000

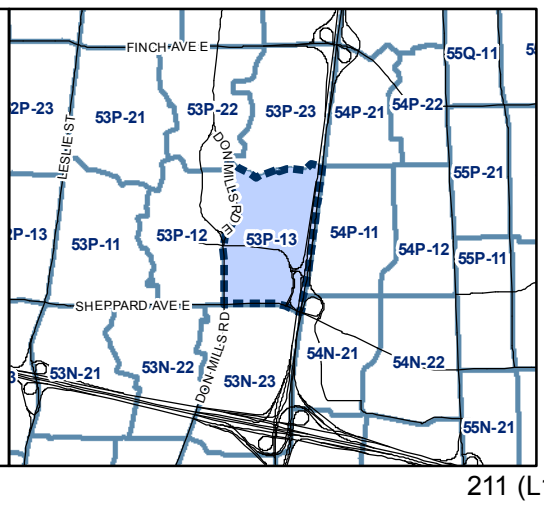

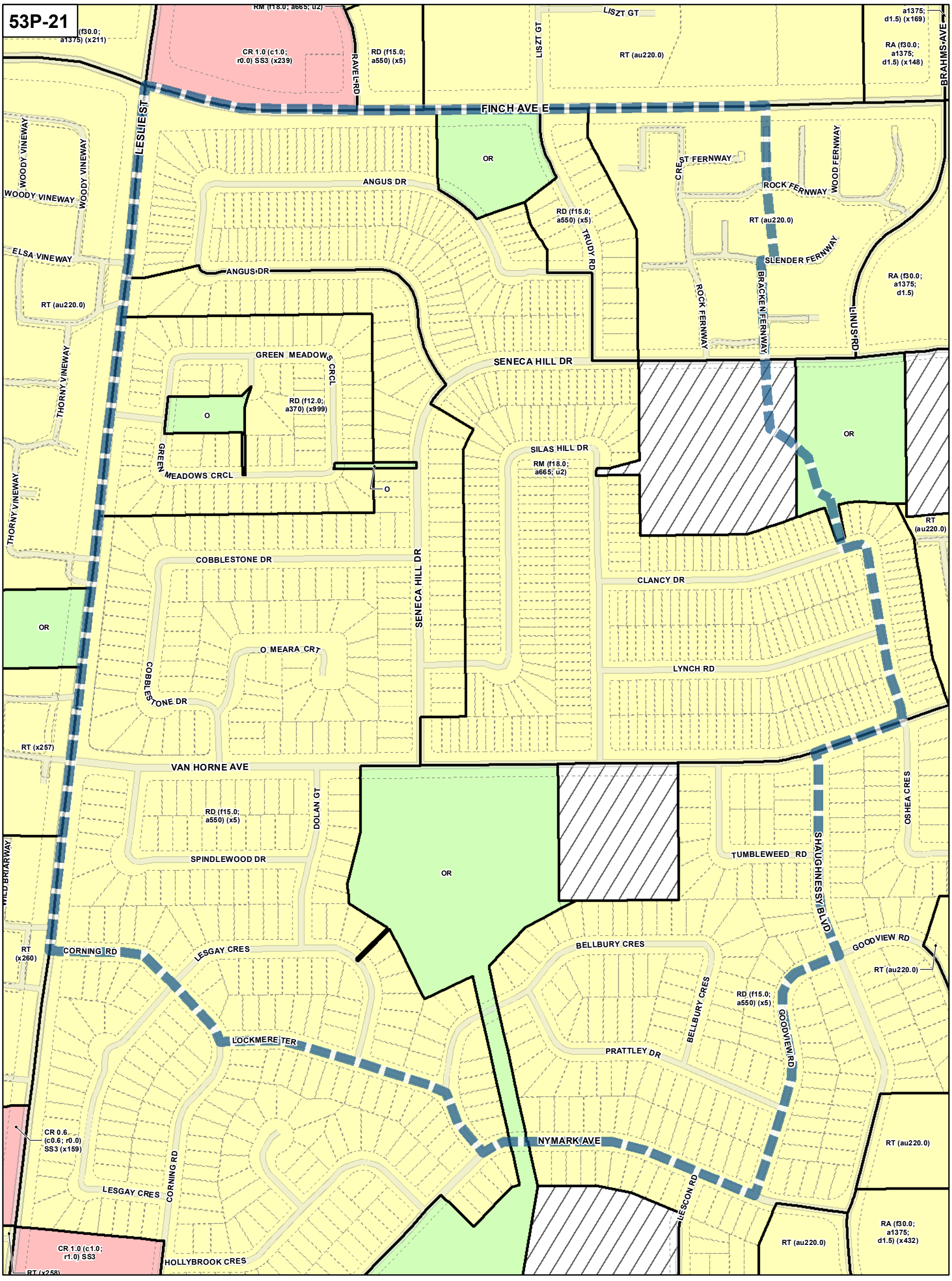

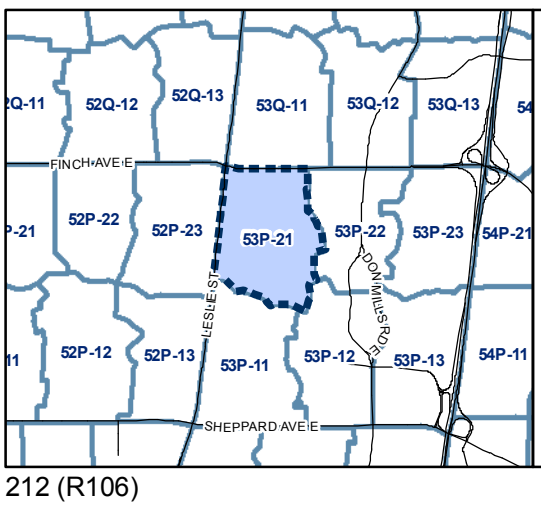

Zone Categories

- Residential
- Parks and Open Space
- Commercial Residential
- Commercial Residential Employment
- Institutional
- Employment
- Utility / Transportation
- Not Part of This Bylaw

- Map Sheet Boundary
- Properties
- Railway
- Hydro Line

N

0 20 40 80 120 160 Meters

1:4,000

TORONTO City Planning

Zoning *- North District*

August 2010

Maps must be read together with Zoning Bylaw text

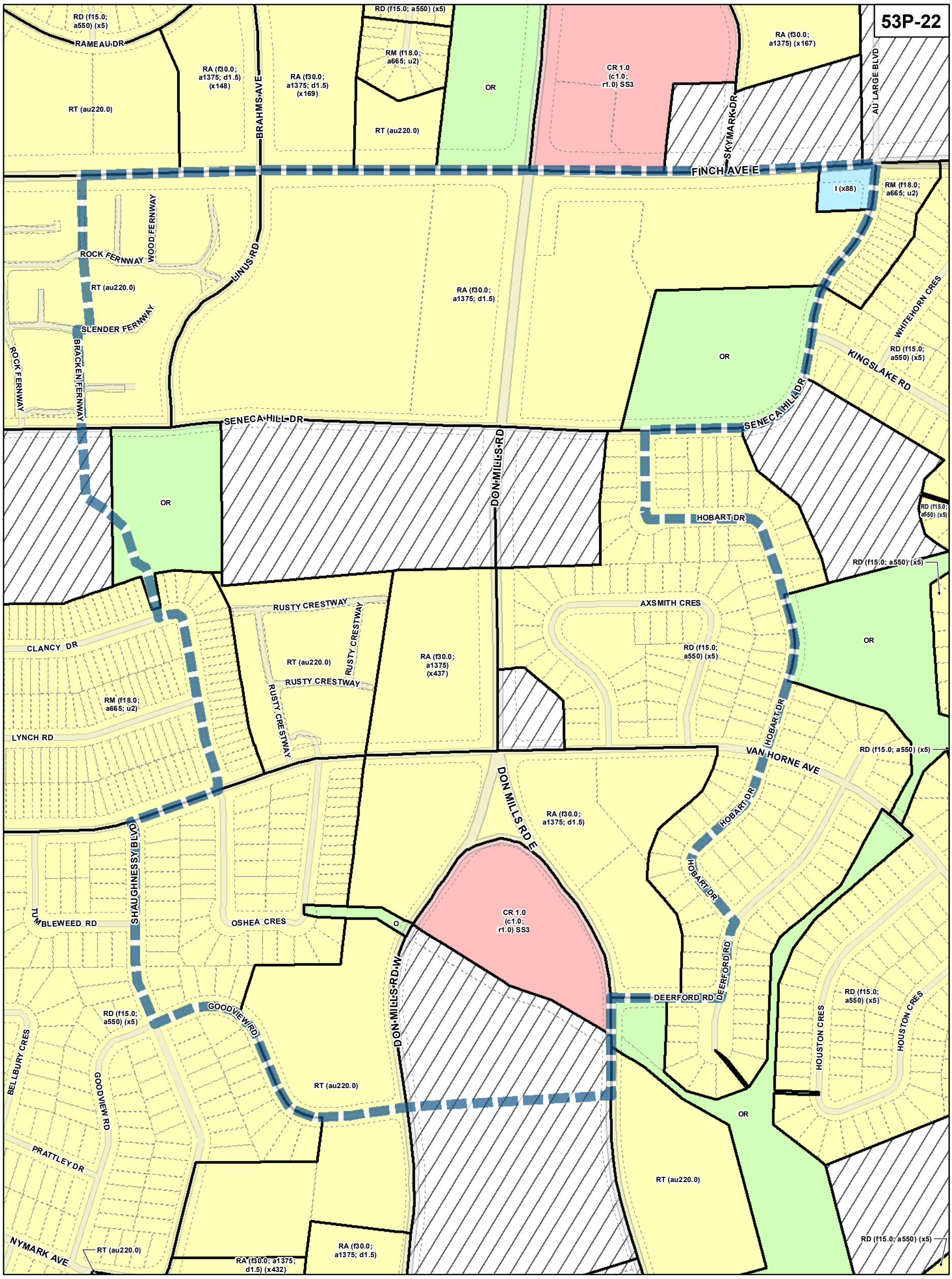

TORONTO City Planning

Zoning *- North District*

August 2010

Maps must be read together with Zoning Bylaw text

Zone Categories

- Residential
- Parks and Open Space
- Commercial Residential
- Commercial Residential Employment
- Institutional
- Employment
- Utility / Transportation
- Not Part of This Bylaw

- Map Sheet Boundary
- Properties
- Railway
- Hydro Line

N

0 20 40 80 120 160 Meters

1:4,000

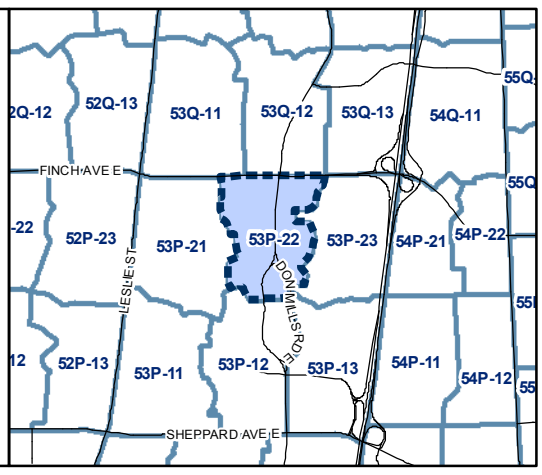

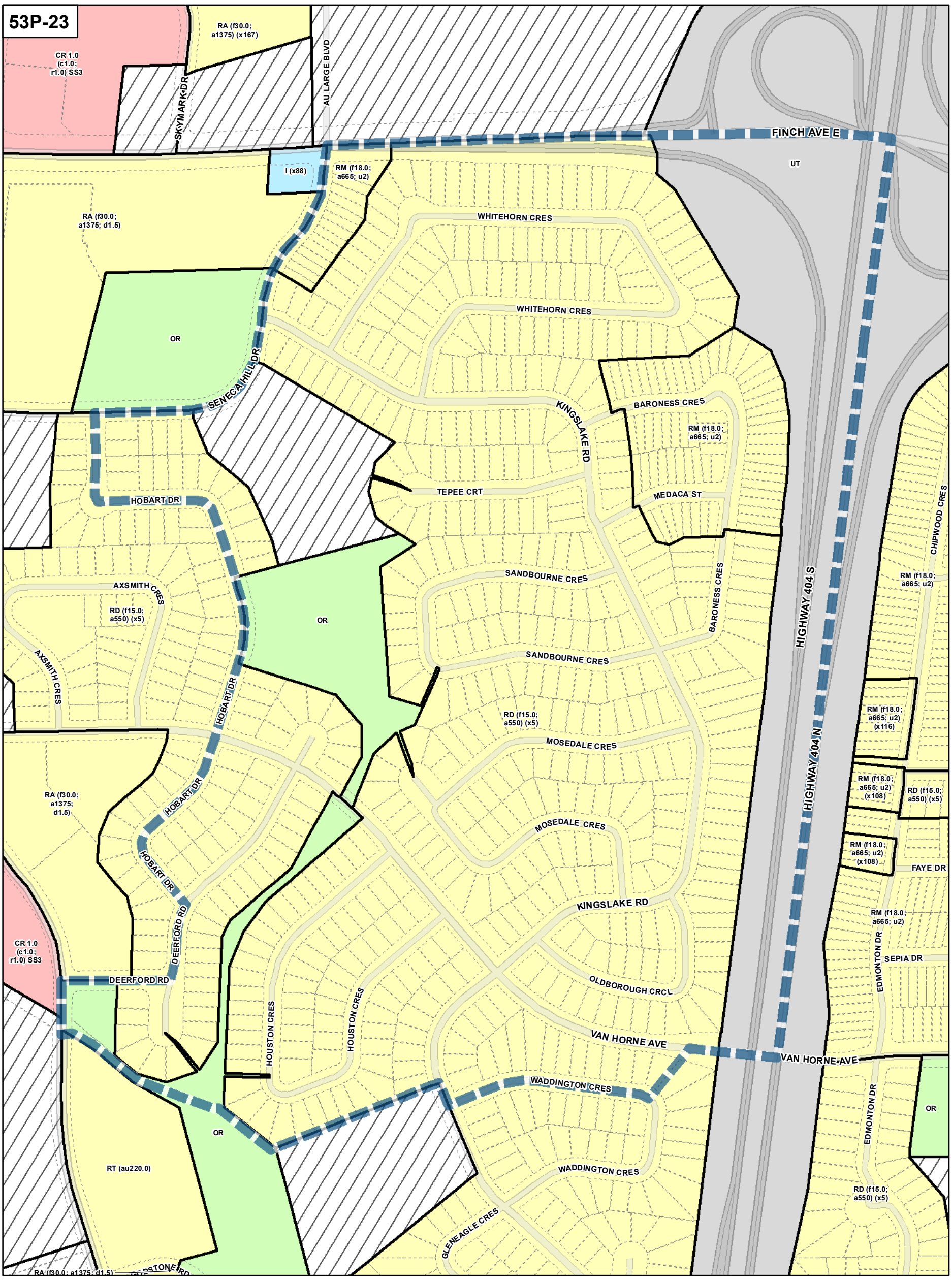

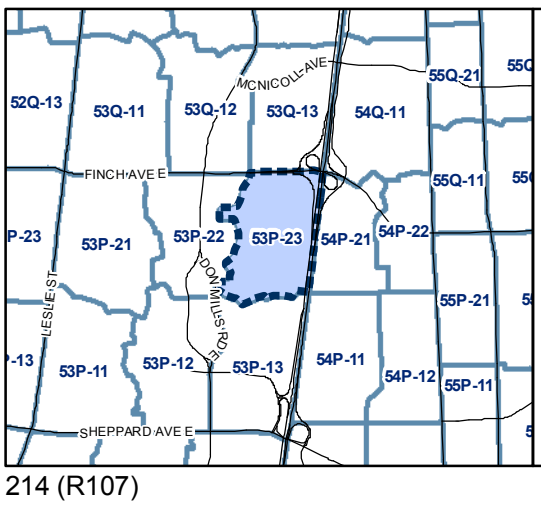

Zone Categories

- Residential
- Parks and Open Space
- Commercial Residential
- Commercial Residential Employment
- Institutional
- Employment
- Utility / Transportation
- Not Part of This Bylaw

- Map Sheet Boundary
- Properties
- Railway
- Hydro Line

N

0 20 40 80 120 160 Meters

1:4,000

TORONTO City Planning

Zoning *- North District*

August 2010

Maps must be read together with Zoning Bylaw text

214 (R107)

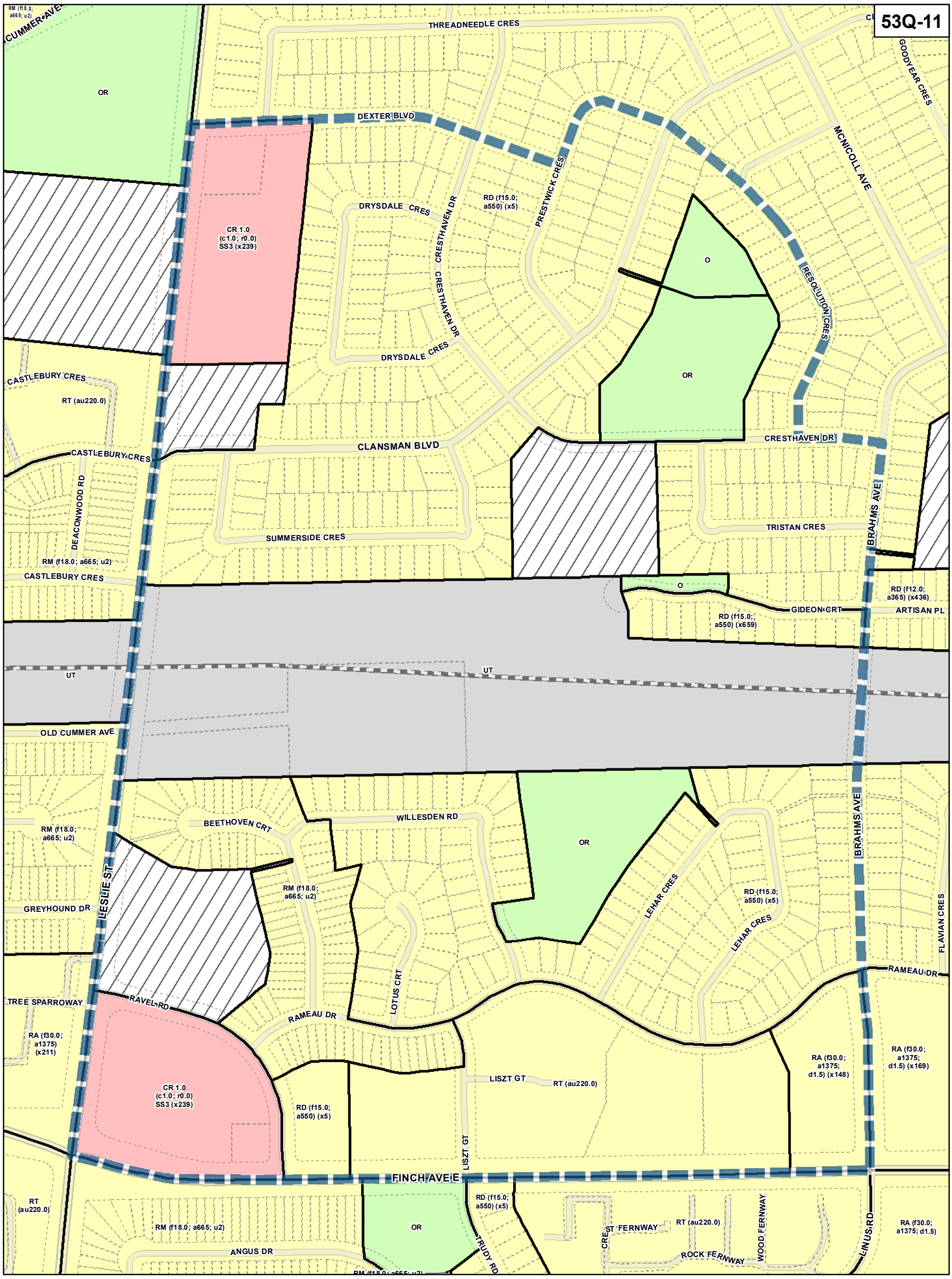

TORONTO City Planning

Zoning *- North District*

August 2010

Maps must be read together with Zoning Bylaw text

Zone Categories

- Residential
- Parks and Open Space
- Commercial Residential
- Commercial Residential Employment
- Institutional
- Employment
- Utility / Transportation
- Not Part of This Bylaw

- Map Sheet Boundary
- Properties
- Railway
- Hydro Line

N

0 20 40 80 120 160 Meters

1:4,000

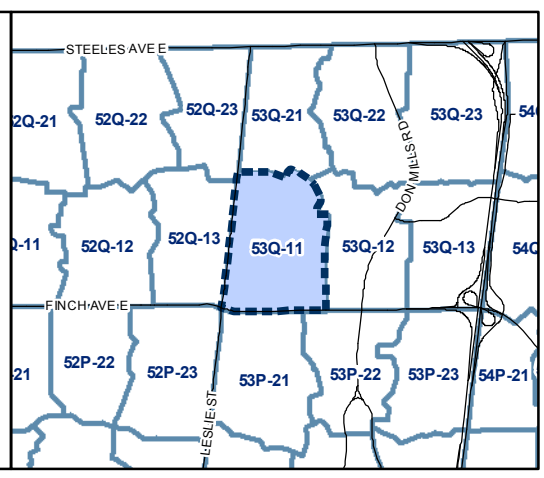

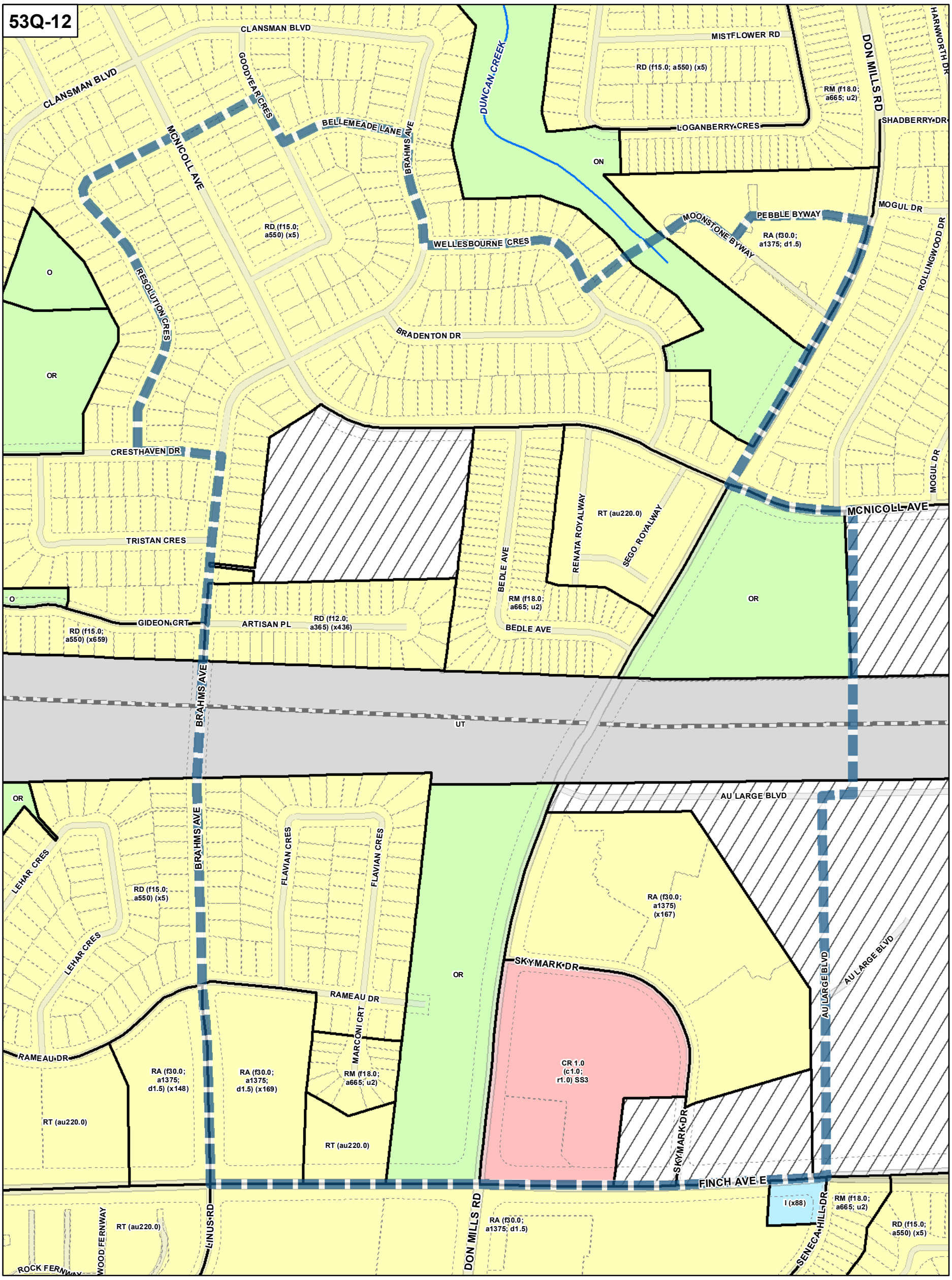

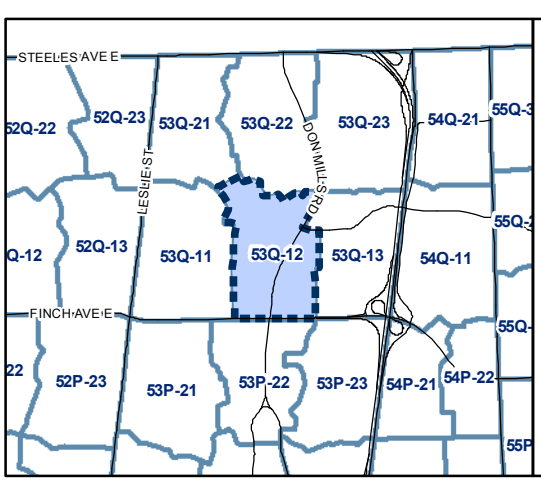

Zone Categories

- Residential
- Parks and Open Space
- Commercial Residential
- Commercial Residential Employment
- Institutional
- Employment
- Utility / Transportation
- Not Part of This Bylaw

- Map Sheet Boundary
- Properties
- Railway
- Hydro Line

N

0 20 40 80 120 160 Meters

1:4,000

TORONTO City Planning

Zoning *- North District*

August 2010

Maps must be read together with Zoning Bylaw text