

**Zone Categories**

- Residential
- Parks and Open Space
- Commercial Residential
- Commercial Residential Employment
- Institutional
- Employment
- Utility / Transportation
- Not Part of This Bylaw


- Map Sheet Boundary
- Properties
- Railway
- Hydro Line

0 20 40 80 120 160 Meters  
1:4,000

**TORONTO** City Planning

**Zoning - South District**

**August 2010**  
Maps must be read together with Zoning Bylaw text







**Zoning - South District**

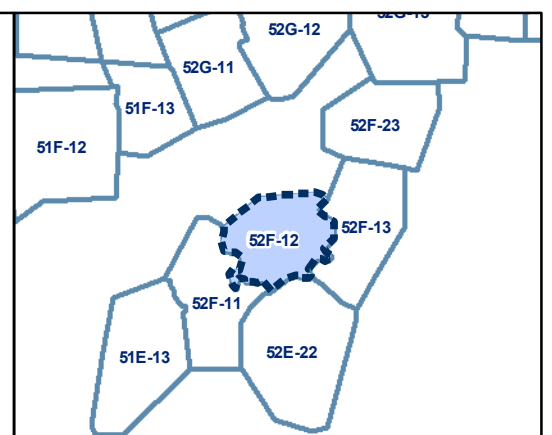
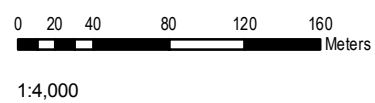
**August 2010**

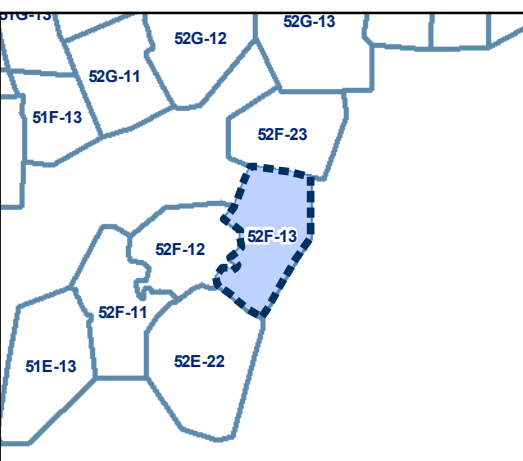
Maps must be read together with Zoning Bylaw text

**Zone Categories**

-  Residential
-  Parks and Open Space
-  Commercial Residential
-  Commercial Residential Employment
-  Institutional
-  Employment
-  Utility / Transportation
-  Not Part of This Bylaw

-  Map Sheet Boundary
-  Properties
-  Railway
-  Hydro Line





**Zone Categories**

- Residential
- Parks and Open Space
- Commercial Residential
- Commercial Residential Employment
- Institutional
- Employment
- Utility / Transportation
- Not Part of This Bylaw

Map Sheet Boundary

Properties

Railway

Hydro Line



0 20 40 80 120 160 Meters

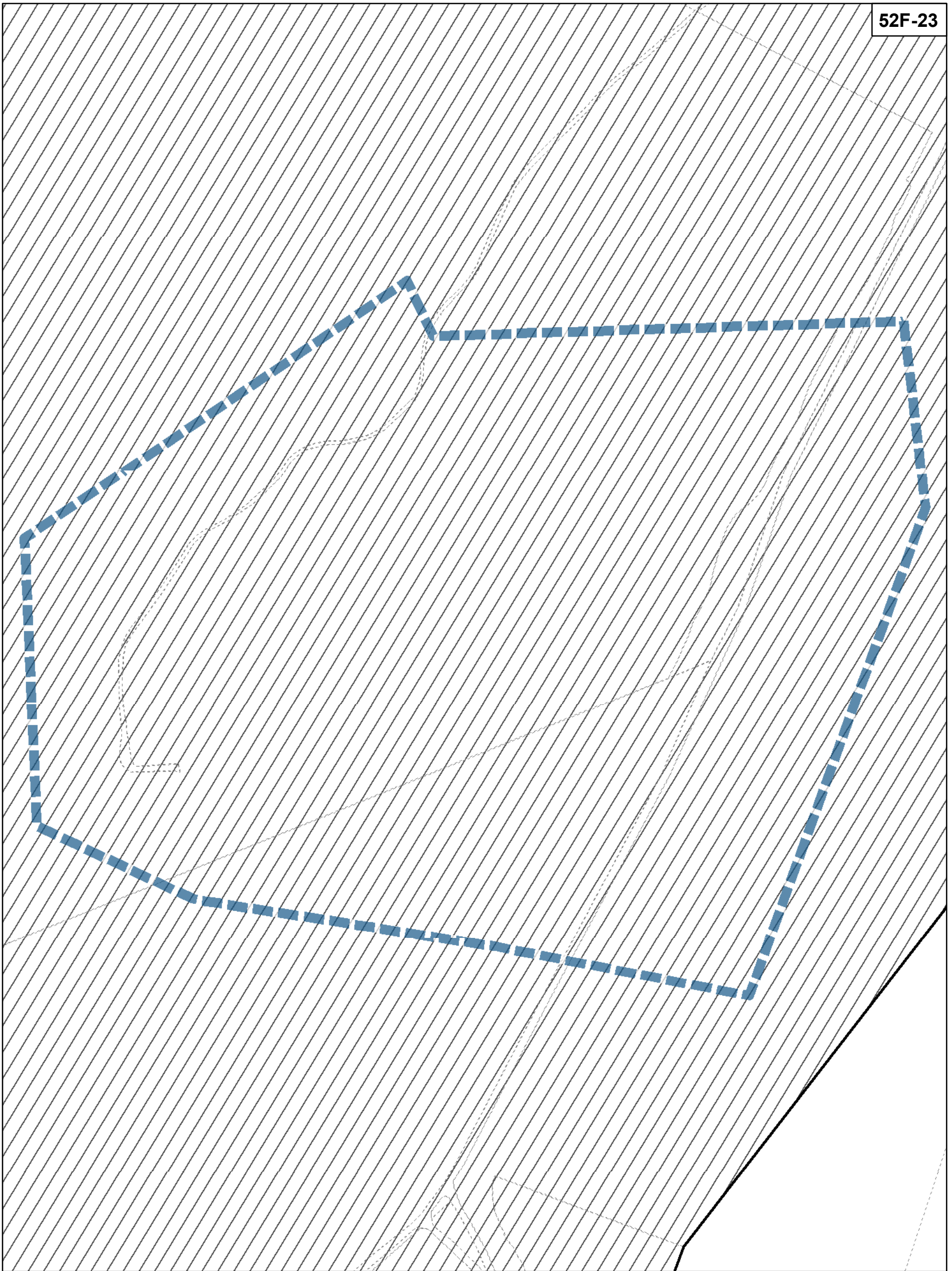
1:4,000

**TORONTO** City Planning

**Zoning - South District**

**August 2010**

Maps must be read together with Zoning Bylaw text



**Zoning - South District**

**August 2010**

Maps must be read together with Zoning Bylaw text

**Zone Categories**

- Residential
- Parks and Open Space
- Commercial Residential
- Commercial Residential Employment
- Institutional
- Employment
- Utility / Transportation
- Not Part of This Bylaw

Map Sheet Boundary

Properties

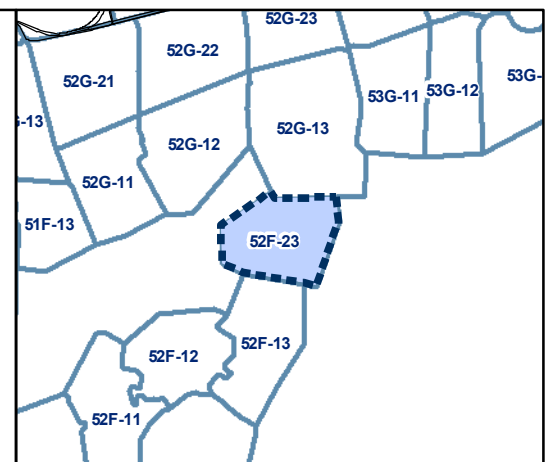
Railway

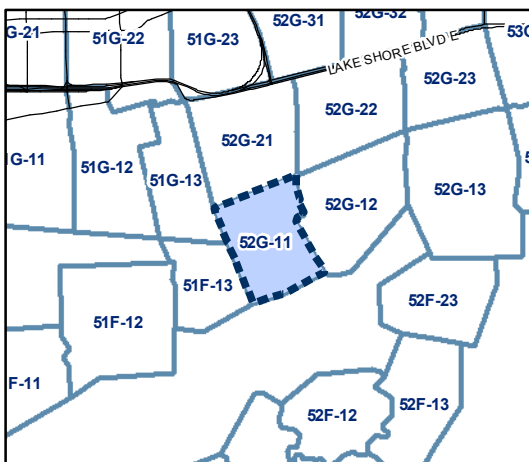
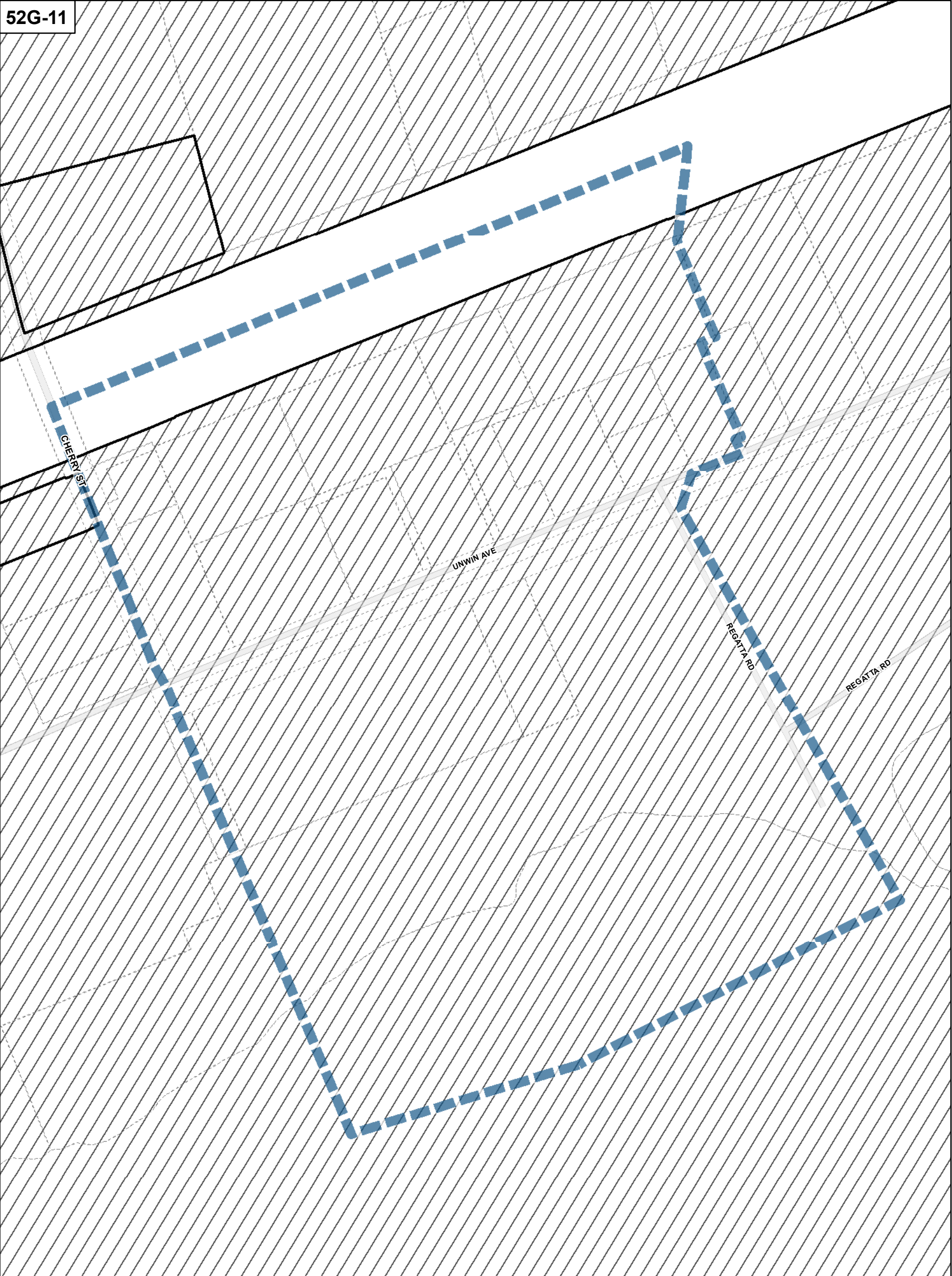
Hydro Line



0 20 40 80 120 160 Meters

1:4,000





**Zone Categories**

- Residential
- Parks and Open Space
- Commercial Residential
- Commercial Residential Employment
- Institutional
- Employment
- Utility / Transportation
- Not Part of This Bylaw

Map Sheet Boundary

Properties

Railway

Hydro Line



0 20 40 80 120 160 Meters

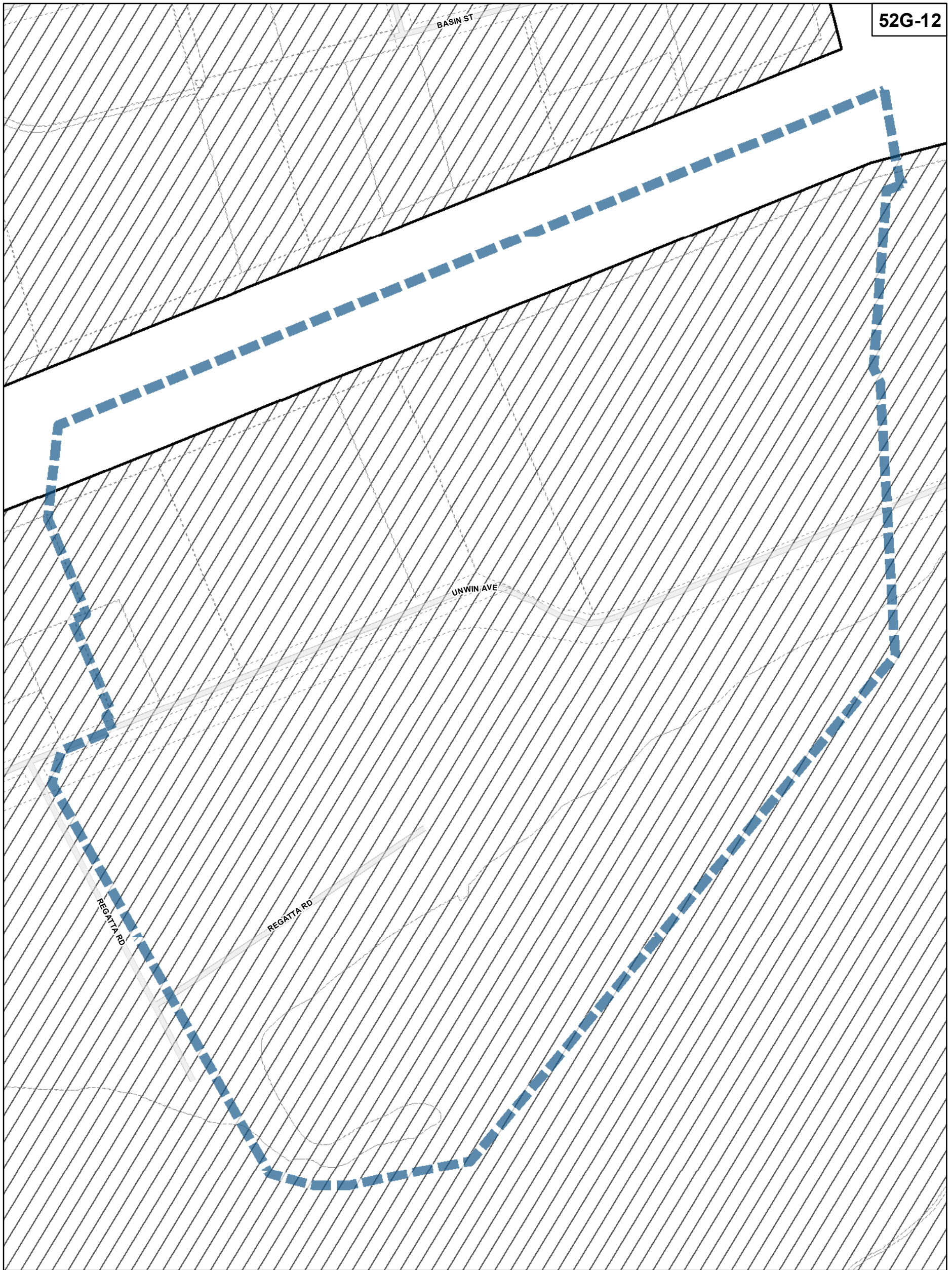
1:4,000

**TORONTO** City Planning

**Zoning - South District**





**August 2010**

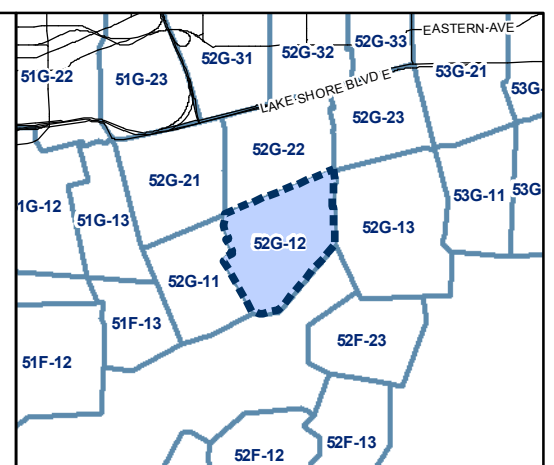
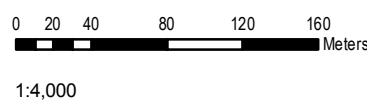
Maps must be read together with Zoning Bylaw text

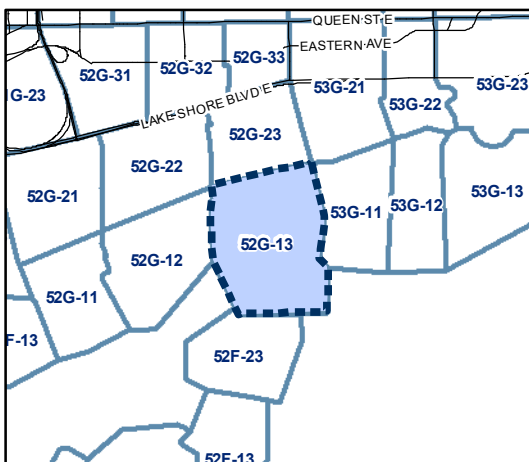
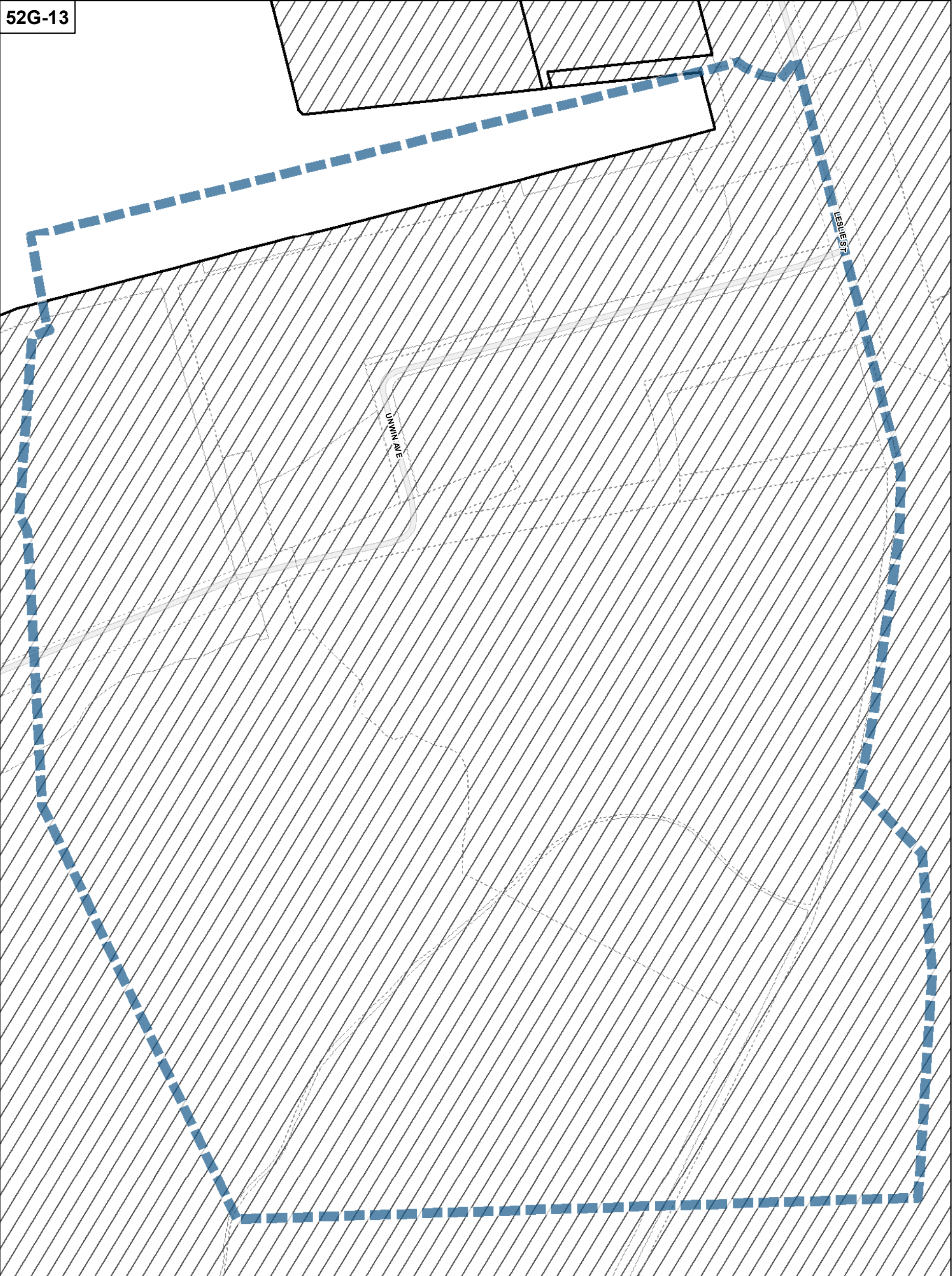


**Zone Categories**

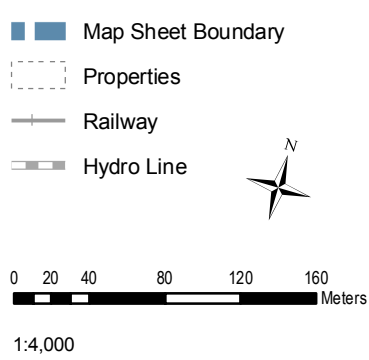
-  Residential
-  Parks and Open Space
-  Commercial Residential
-  Commercial Residential Employment
-  Institutional
-  Employment
-  Utility / Transportation
-  Not Part of This Bylaw

-  Map Sheet Boundary
-  Properties
-  Railway
-  Hydro Line





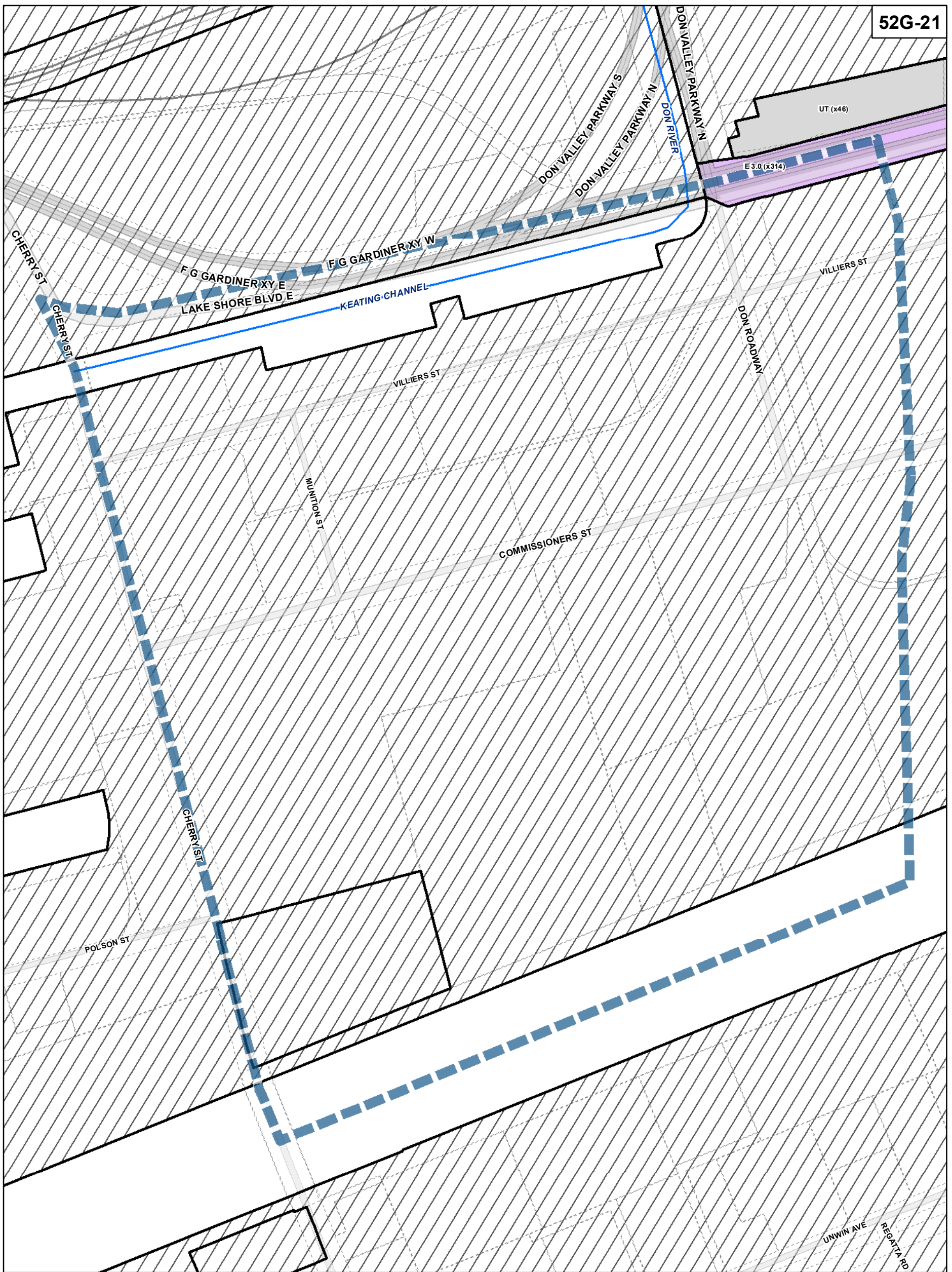
- Zone Categories**
- Residential
  - Parks and Open Space
  - Commercial Residential
  - Commercial Residential Employment
  - Institutional
  - Employment
  - Utility / Transportation
  - Not Part of This Bylaw



**TORONTO** City Planning

**Zoning - South District**

**August 2010**  
 Maps must be read together with Zoning Bylaw text



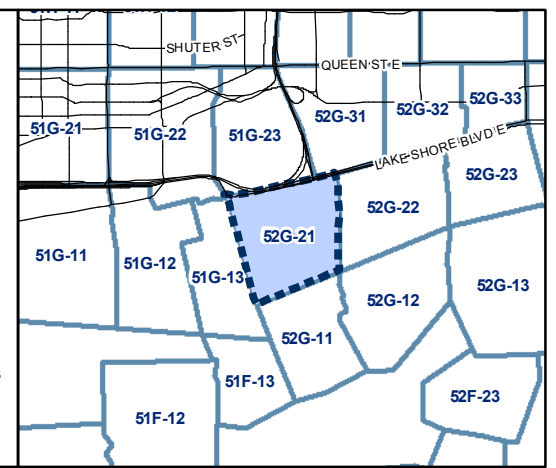
52G-21

**TORONTO** City Planning  
**Zoning - South District**  
 August 2010  
 Maps must be read together with Zoning Bylaw text

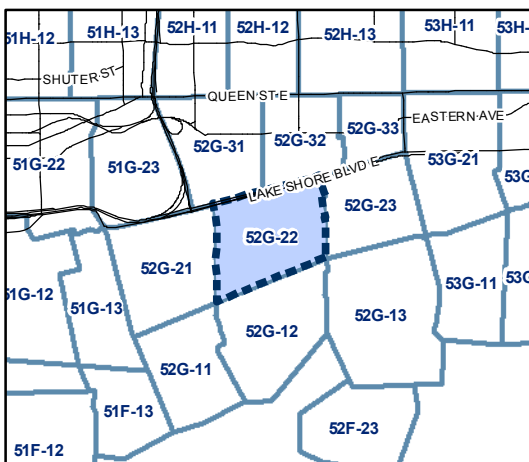
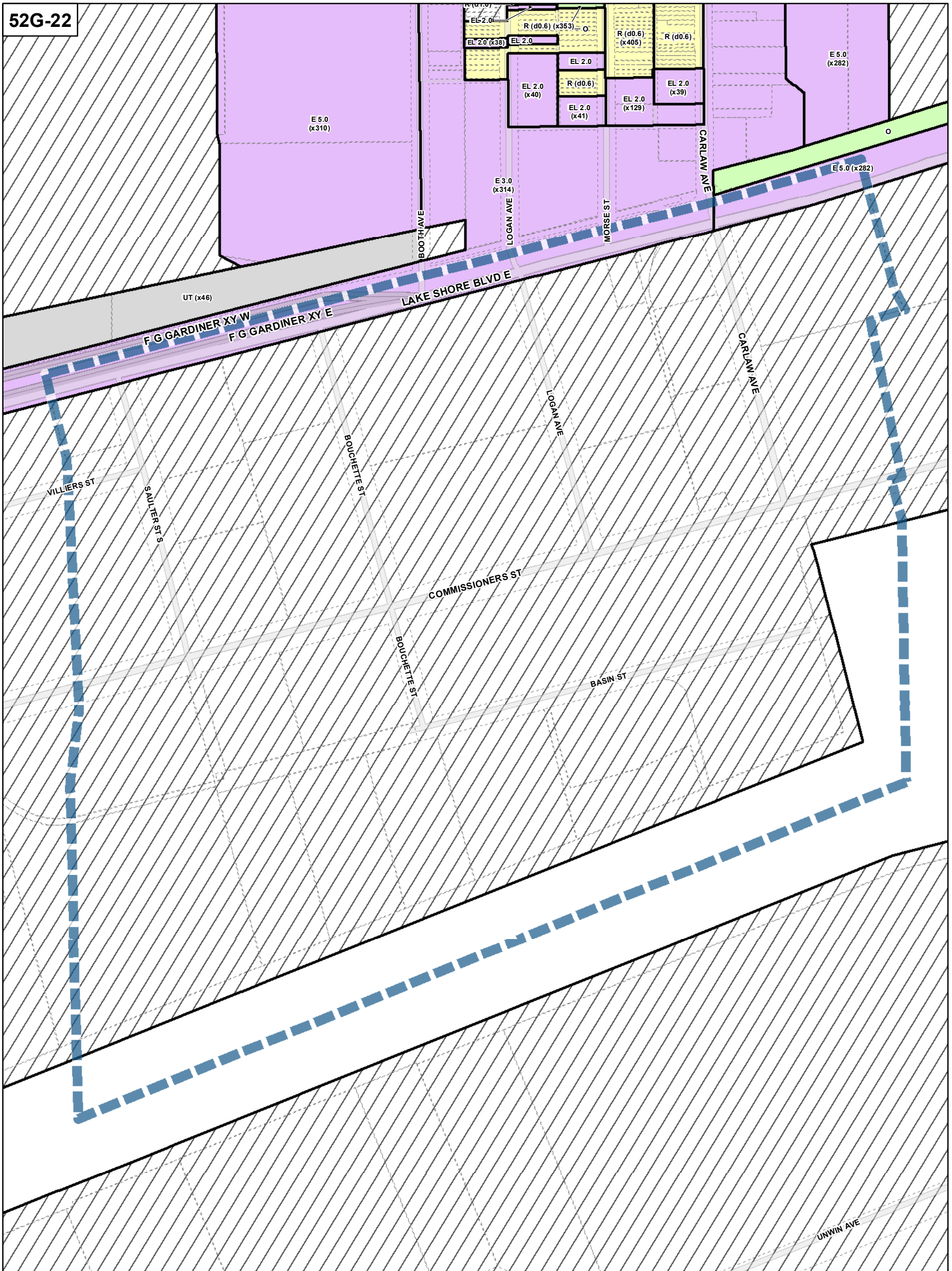
- Zone Categories**
- Residential
  - Parks and Open Space
  - Commercial Residential
  - Commercial Residential Employment
  - Institutional
  - Employment
  - Utility / Transportation
  - Not Part of This Bylaw

- Map Sheet Boundary
- Properties
- Railway
- Hydro Line

0 20 40 80 120 160 Meters  
 1:4,000







**Zone Categories**

- Residential
- Parks and Open Space
- Commercial Residential
- Commercial Residential Employment
- Institutional
- Employment
- Utility / Transportation
- Not Part of This Bylaw

Map Sheet Boundary

Properties

Railway

Hydro Line

0 20 40 80 120 160 Meters

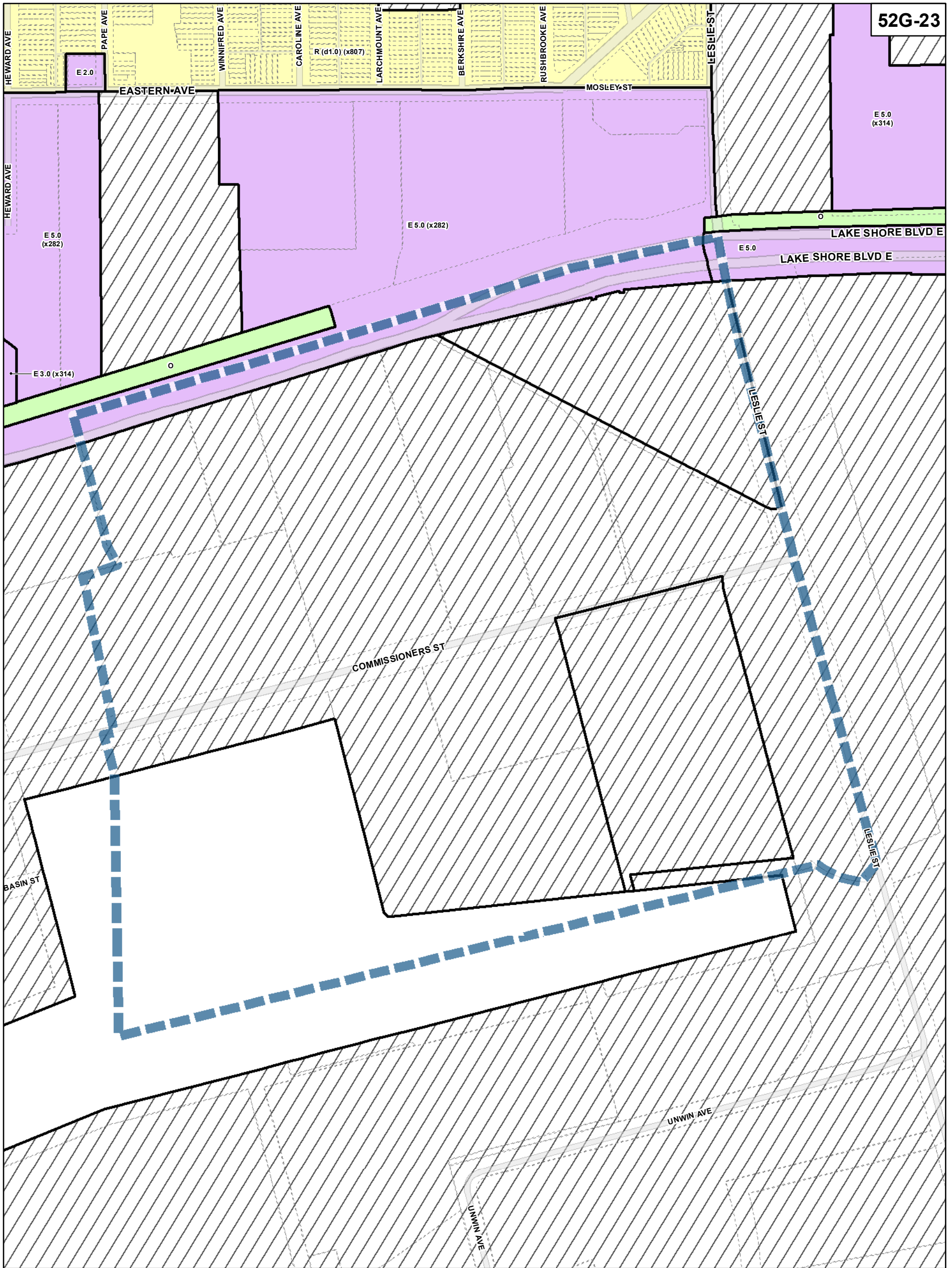
1:4,000

**TORONTO** City Planning

**Zoning - South District**

**August 2010**

Maps must be read together with Zoning Bylaw text



**Zone Categories**


- Residential
- Parks and Open Space
- Commercial Residential
- Commercial Residential Employment
- Institutional
- Employment
- Utility / Transportation
- Not Part of This Bylaw

Map Sheet Boundary

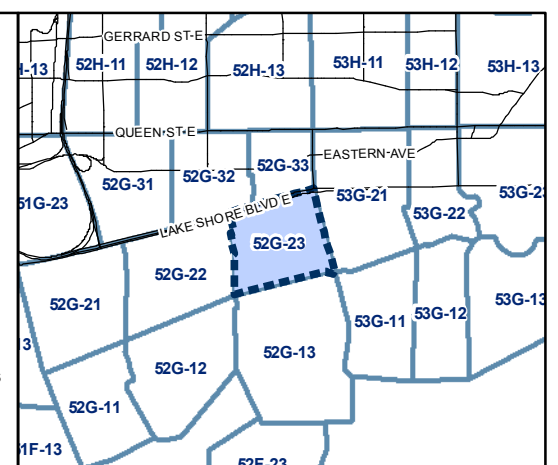
Properties

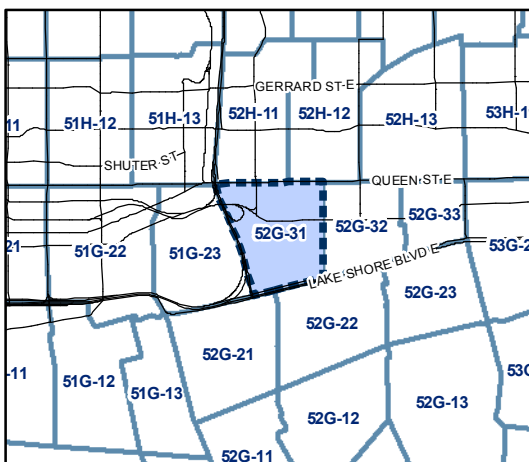
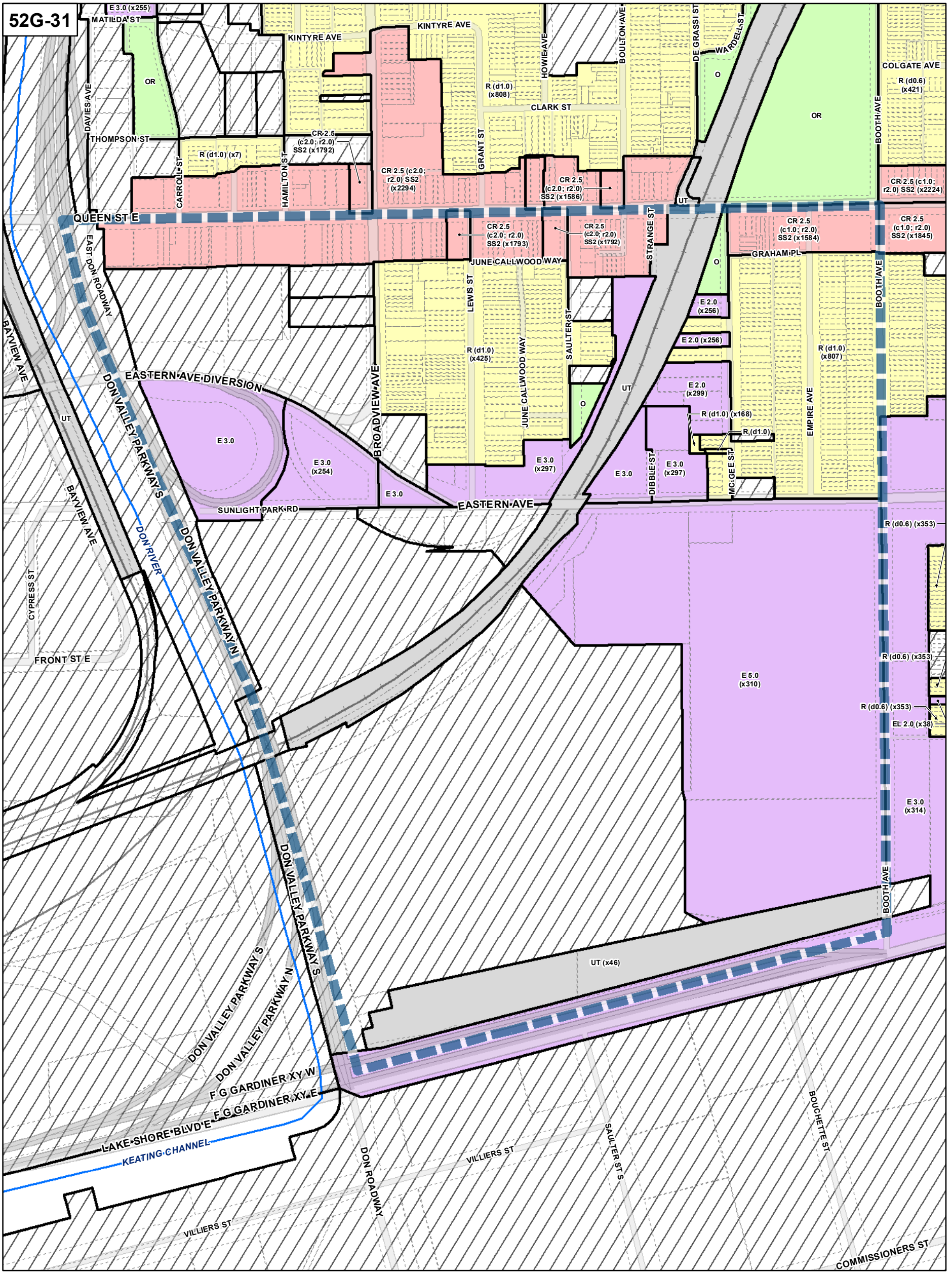
Railway

Hydro Line



1:4,000

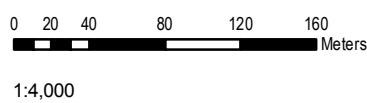




**Zone Categories**

- Residential
- Parks and Open Space
- Commercial Residential
- Commercial Residential Employment
- Institutional
- Employment
- Utility / Transportation
- Not Part of This Bylaw

- Map Sheet Boundary
- Properties
- Railway
- Hydro Line

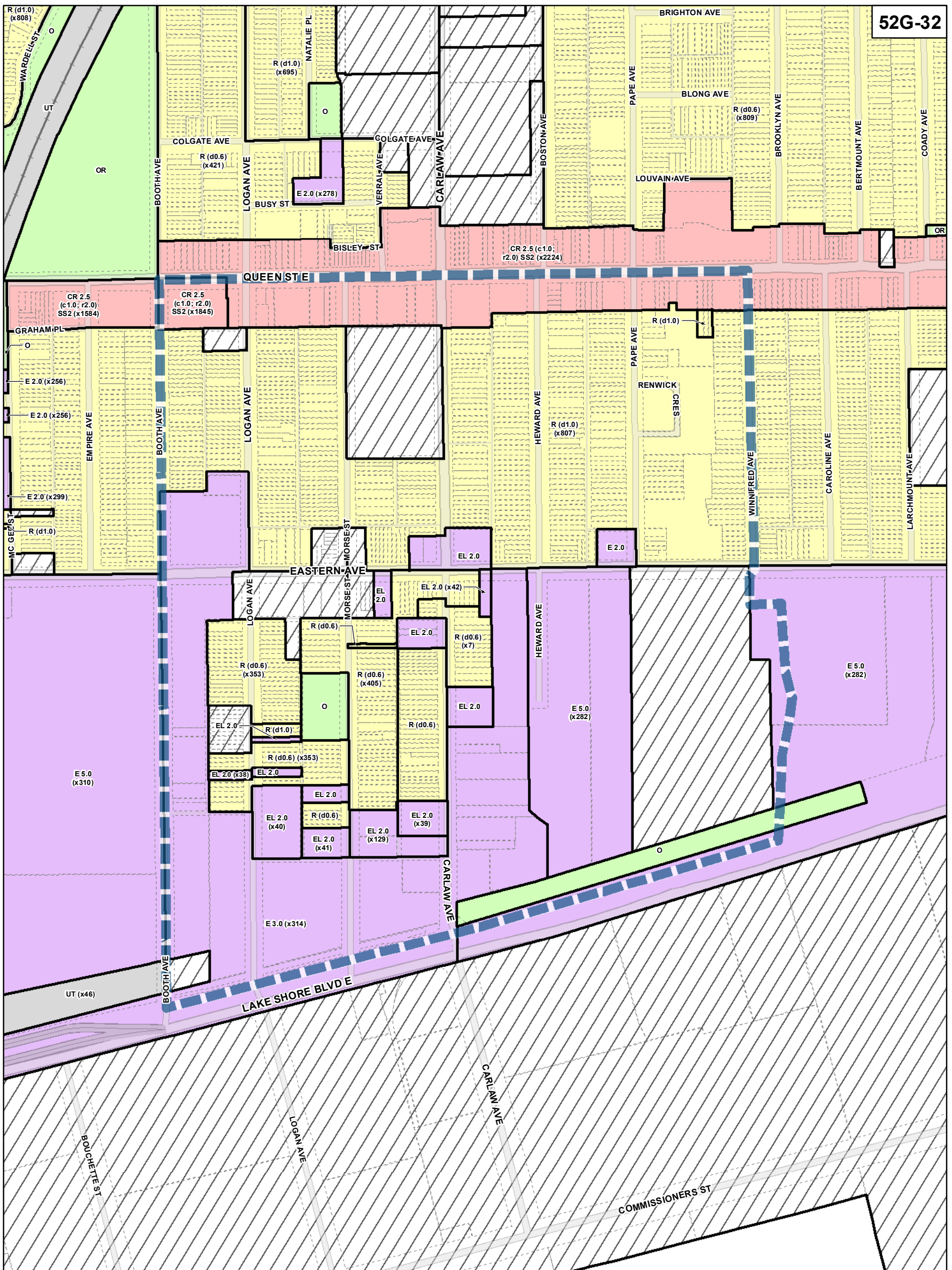


**TORONTO** City Planning

**Zoning - South District**

**August 2010**

Maps must be read together with Zoning Bylaw text



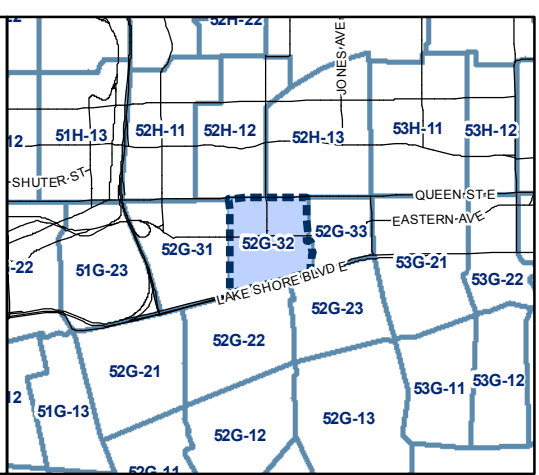
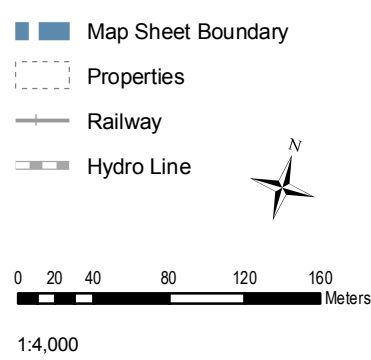
**TORONTO City Planning**

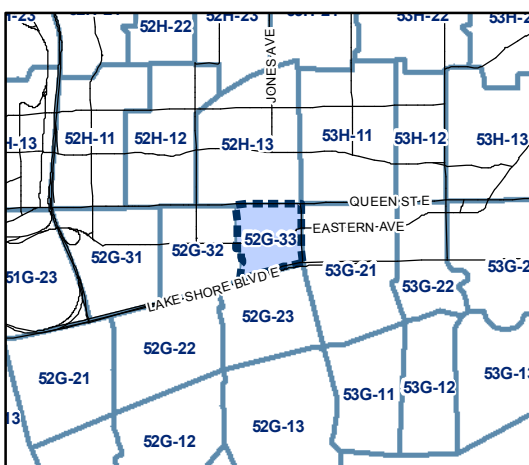
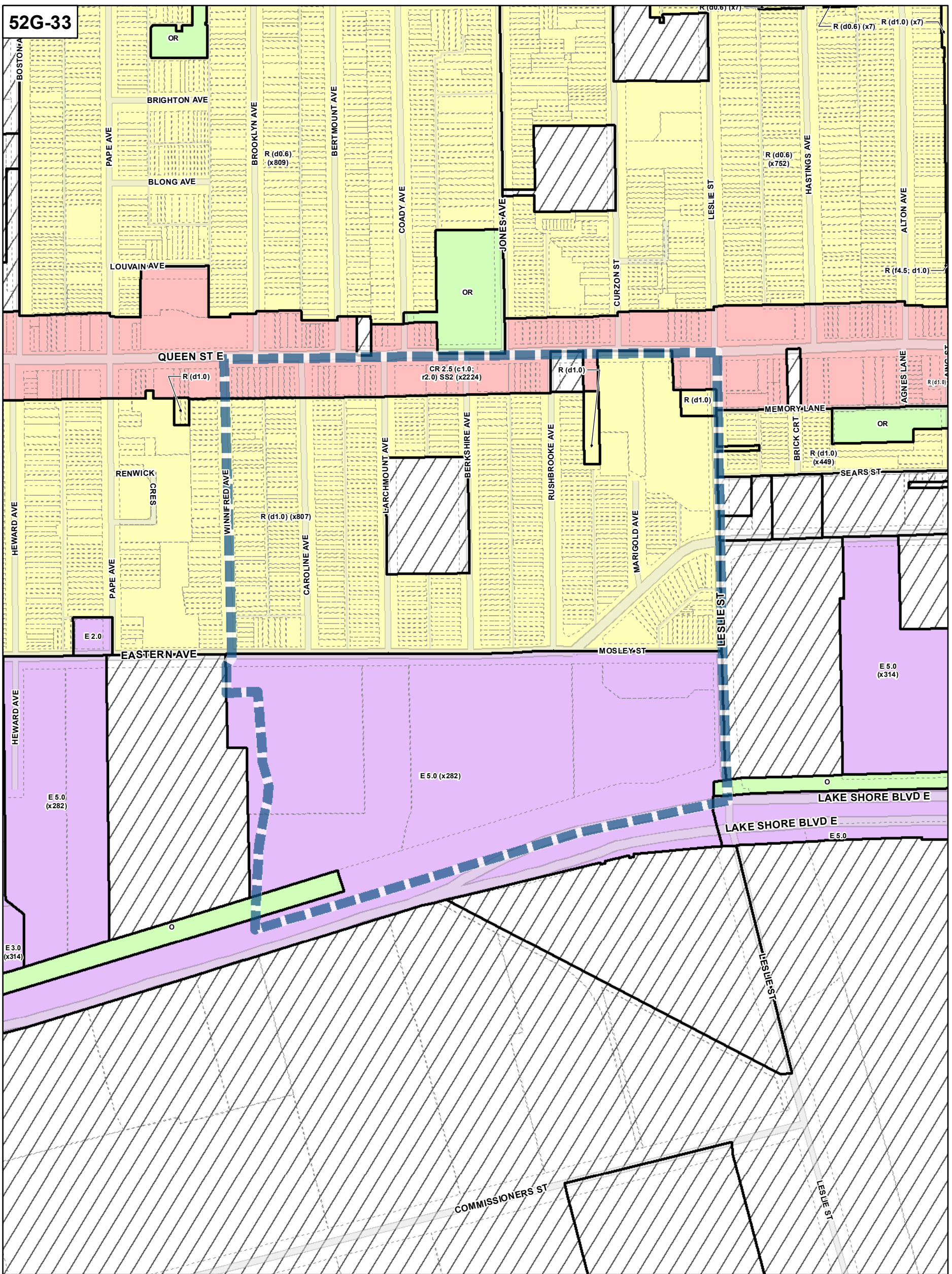
**Zoning- South District**

**August 2010**

Maps must be read together with Zoning Bylaw text

- Zone Categories**
- Residential
  - Parks and Open Space
  - Commercial Residential
  - Commercial Residential Employment
  - Institutional
  - Employment
  - Utility / Transportation
  - Not Part of This Bylaw





- Zone Categories**
- Residential
  - Parks and Open Space
  - Commercial Residential
  - Commercial Residential Employment
  - Institutional
  - Employment
  - Utility / Transportation
  - Not Part of This Bylaw

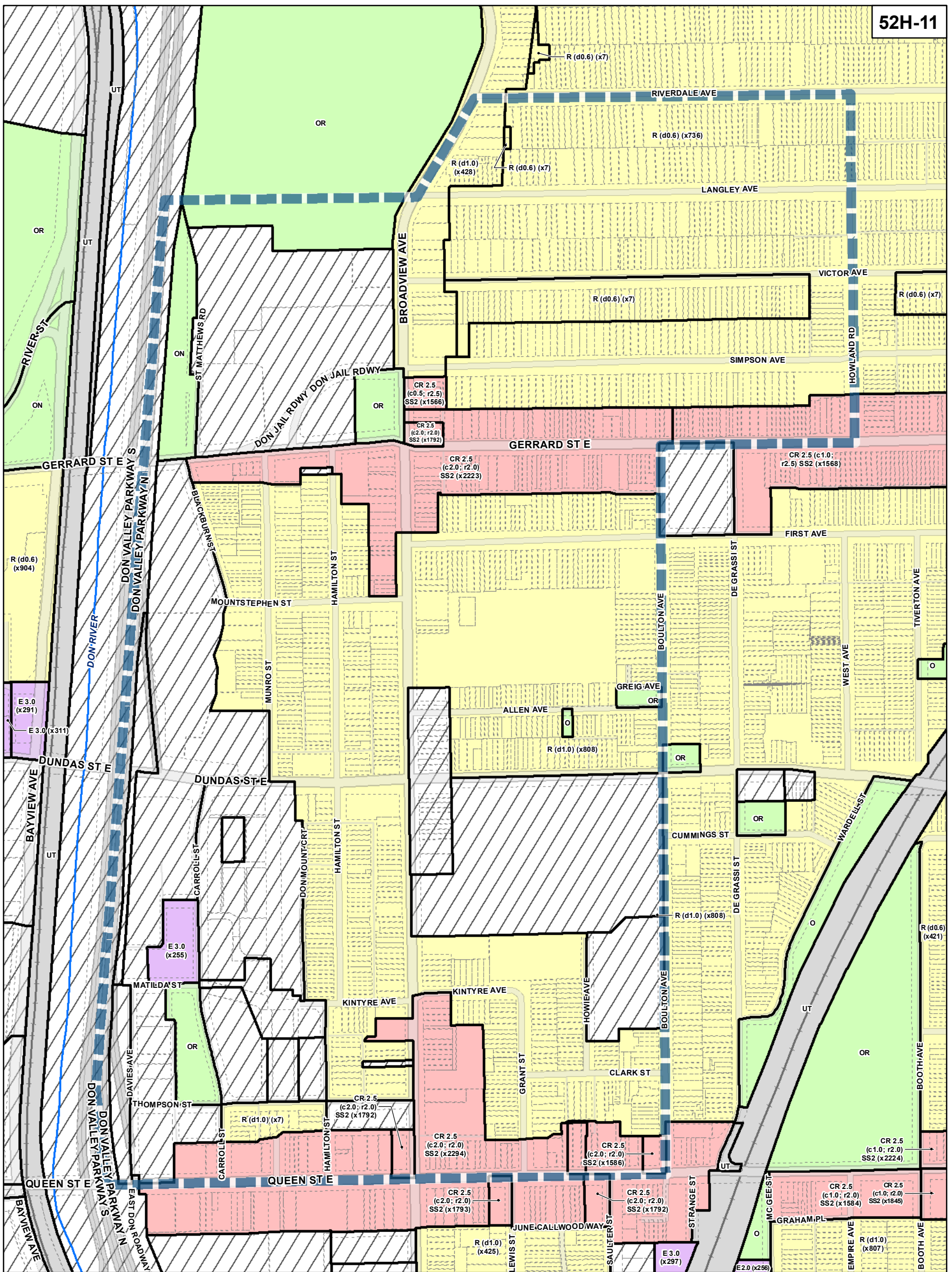
- Map Sheet Boundary
  - Properties
  - Railway
  - Hydro Line
- 0 20 40 80 120 160 Meters
- 1:4,000

**TORONTO** City Planning

**Zoning - South District**

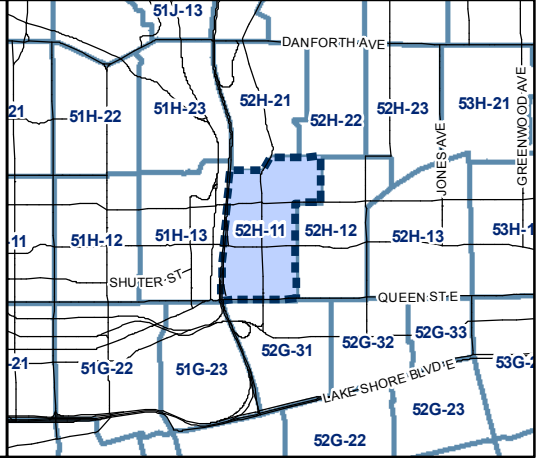
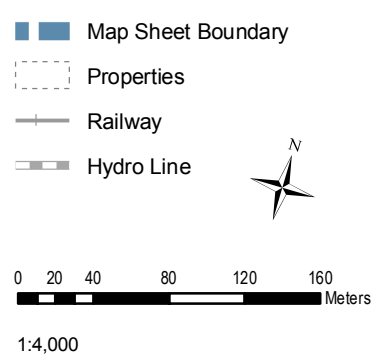
**August 2010**

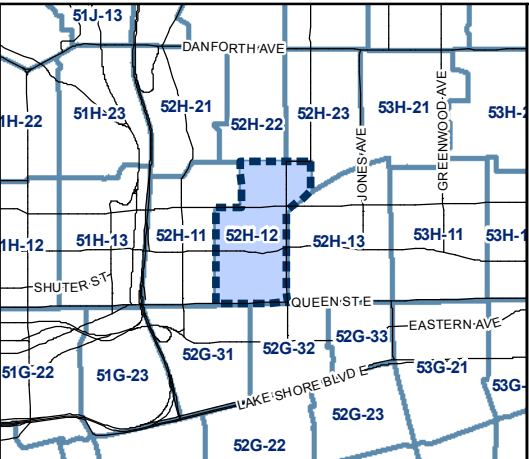
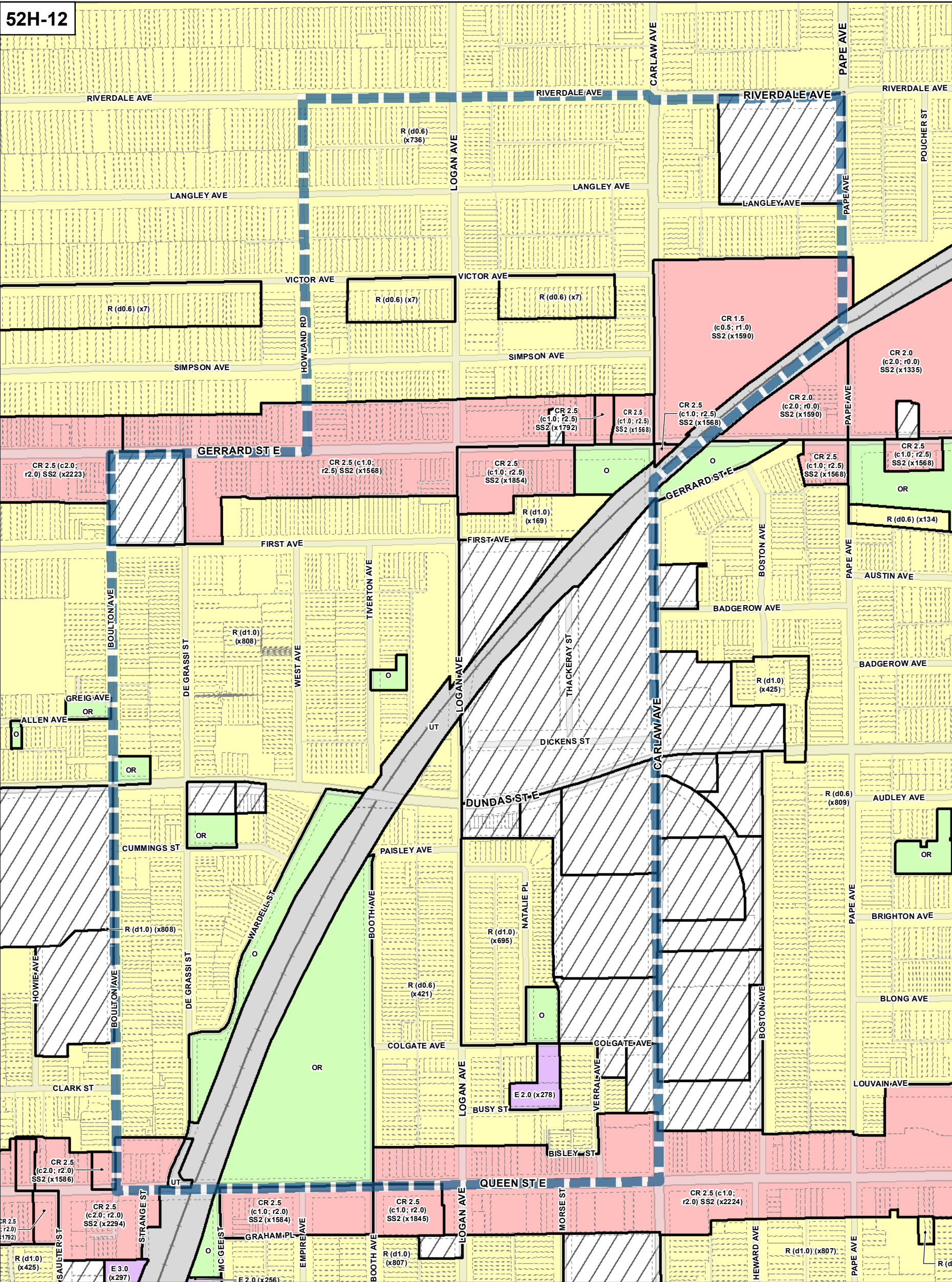
Maps must be read together with Zoning Bylaw text



**TORONTO** City Planning  
**Zoning- South District**  
 August 2010  
 Maps must be read together with Zoning Bylaw text

- Zone Categories**
- Residential
  - Parks and Open Space
  - Commercial Residential
  - Commercial Residential Employment
  - Institutional
  - Employment
  - Utility / Transportation
  - Not Part of This Bylaw

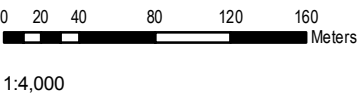




**Zone Categories**

- Residential
- Parks and Open Space
- Commercial Residential
- Commercial Residential Employment
- Institutional
- Employment
- Utility / Transportation
- Not Part of This Bylaw

- Map Sheet Boundary
- Properties
- Railway
- Hydro Line

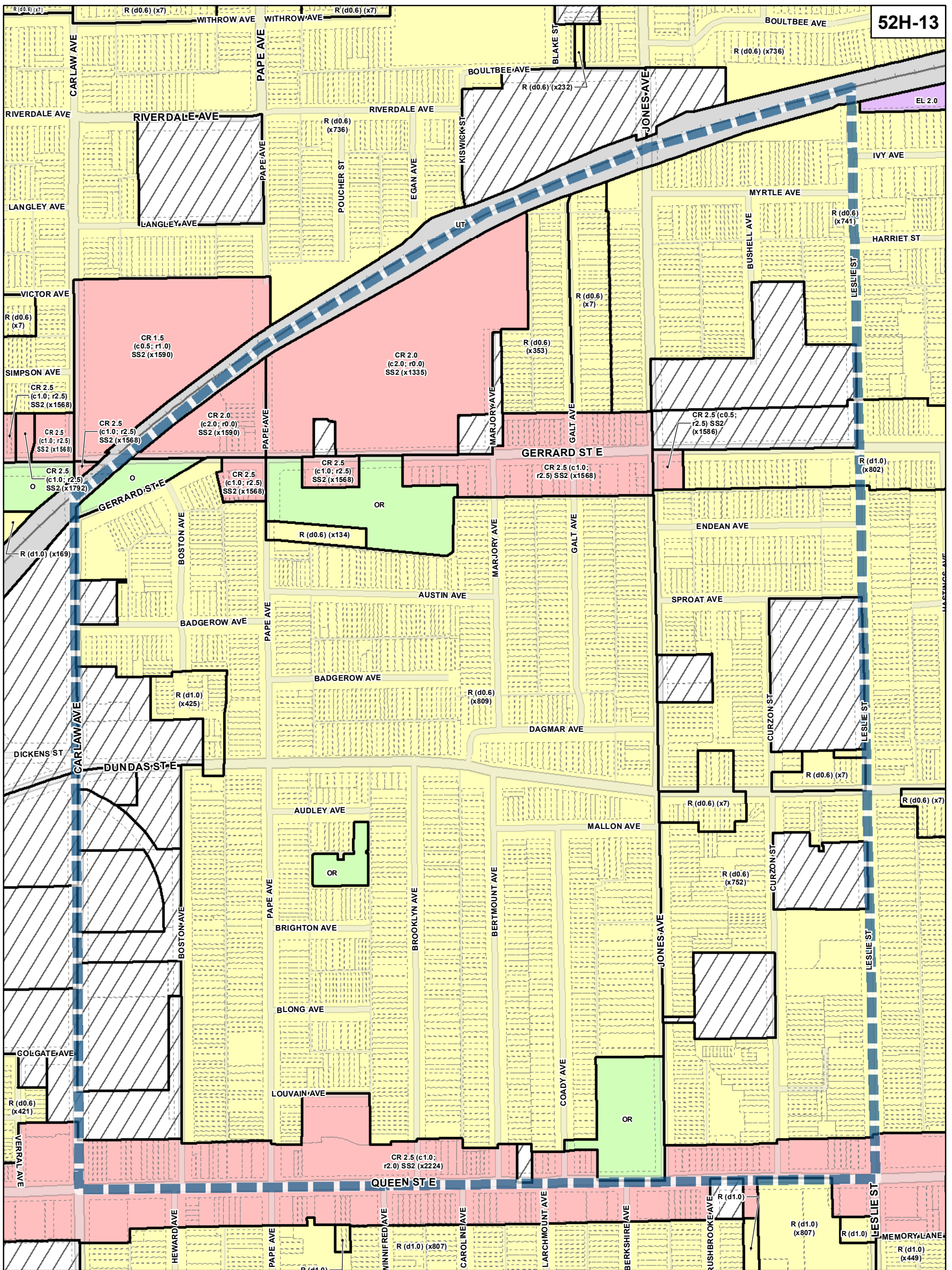


**TORONTO** City Planning

**Zoning - South District**

**August 2010**

Maps must be read together with Zoning Bylaw text



52H-13

**TORONTO City Planning**

**Zoning- South District**

**August 2010**

Maps must be read together with Zoning Bylaw text

- Zone Categories**
- Residential
  - Parks and Open Space
  - Commercial Residential
  - Commercial Residential Employment
  - Institutional
  - Employment
  - Utility / Transportation
  - Not Part of This Bylaw

**Map Sheet Boundary**

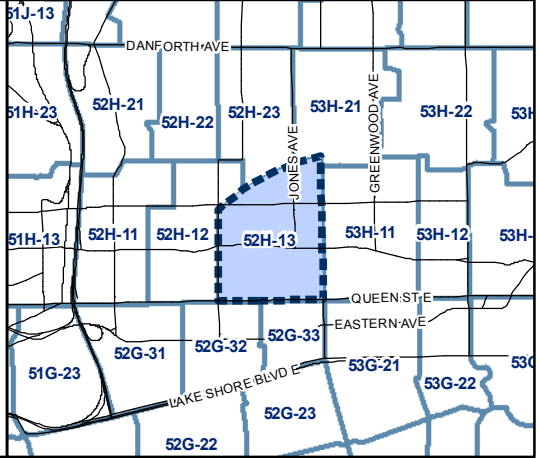
**Properties**

**Railway**

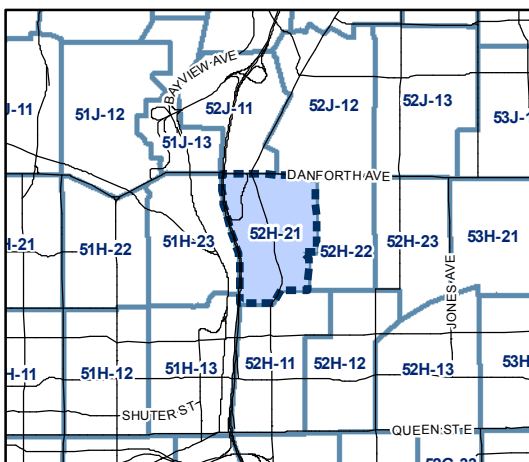
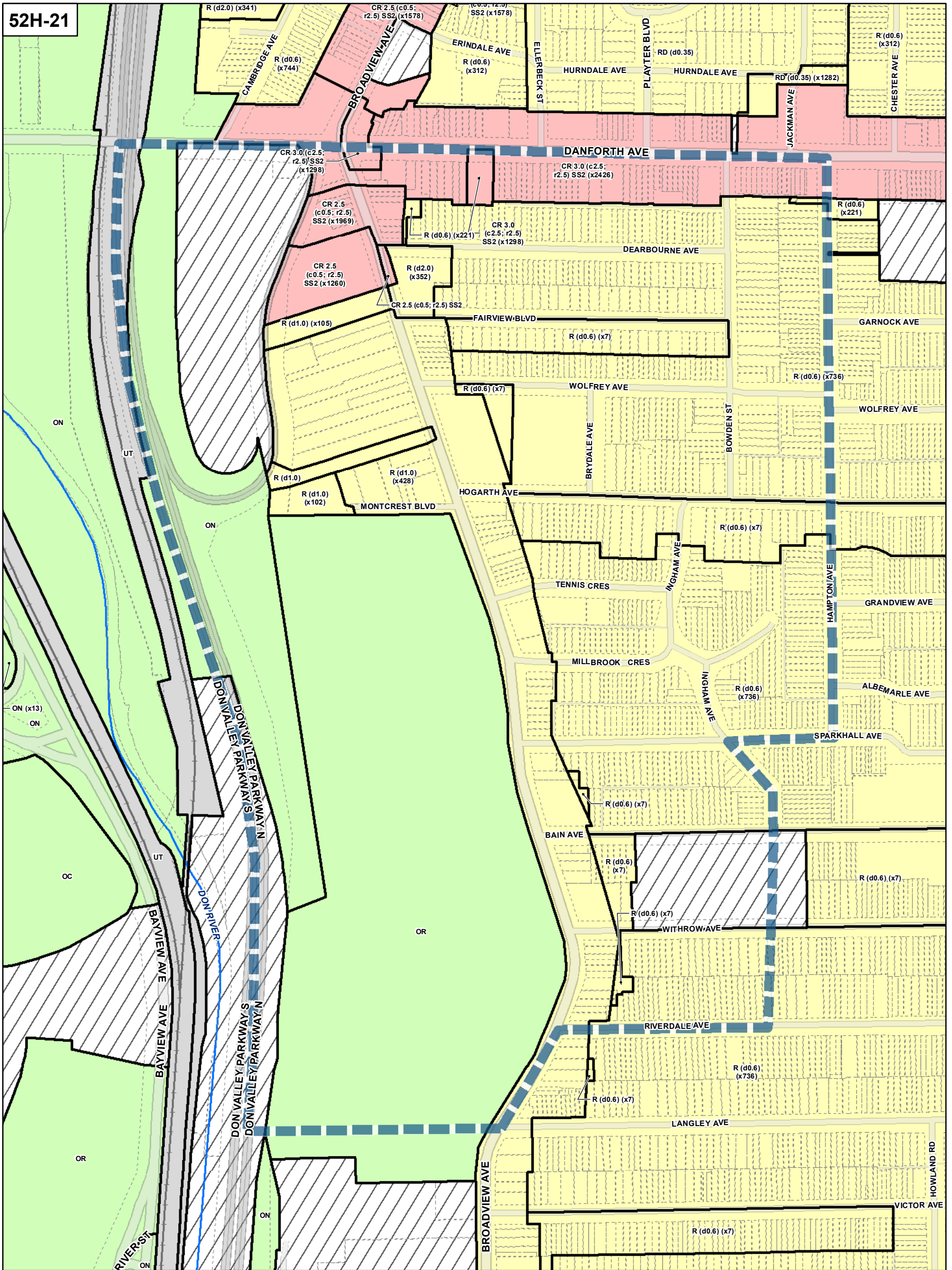
**Hydro Line**

0 20 40 80 120 160 Meters

1:4,000







**Zone Categories**

- Residential
- Parks and Open Space
- Commercial Residential
- Commercial Residential Employment
- Institutional
- Employment
- Utility / Transportation
- Not Part of This Bylaw

Map Sheet Boundary

Properties

Railway

Hydro Line

0 20 40 80 120 160 Meters

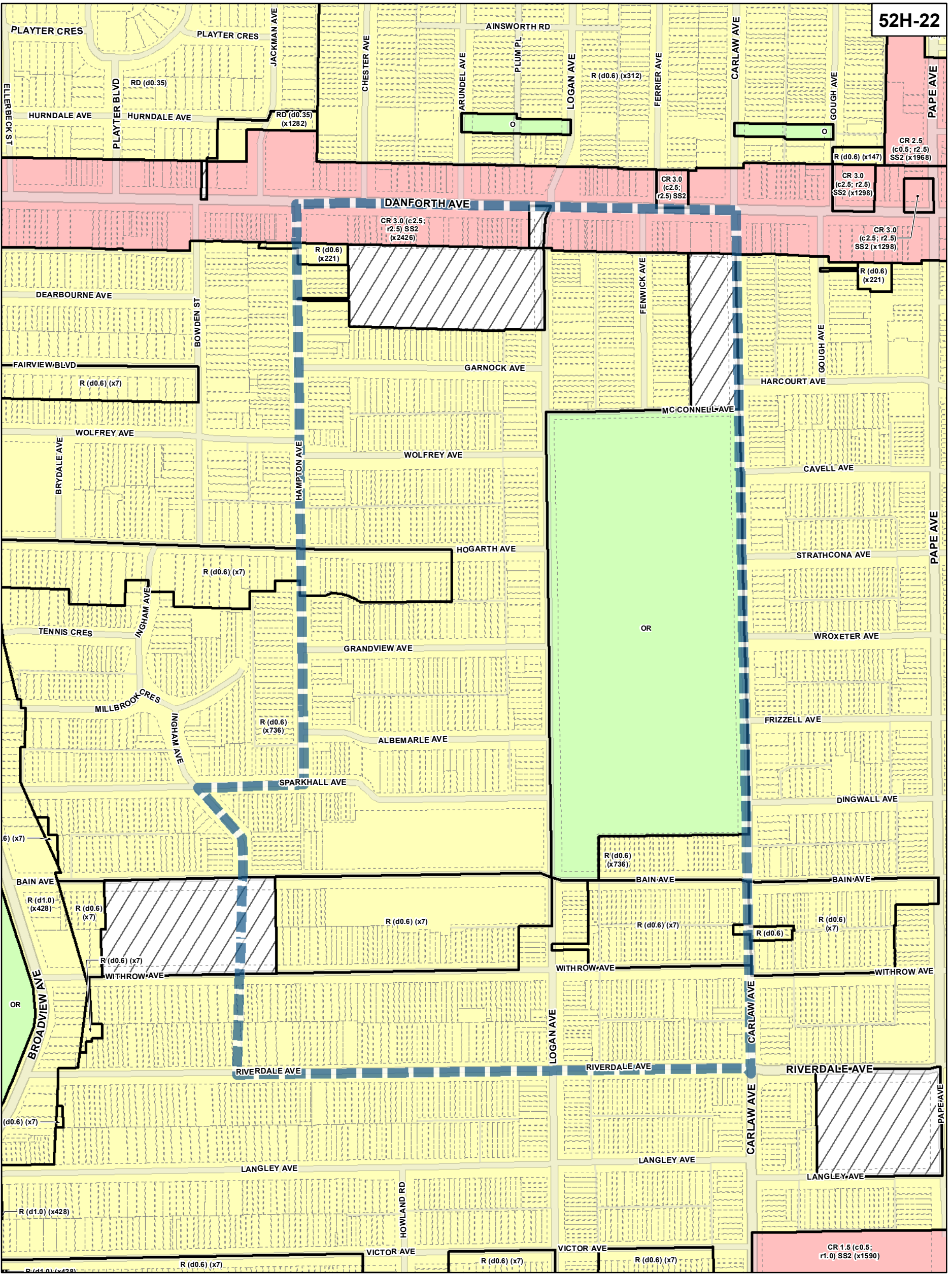
1:4,000

**TORONTO** City Planning

**Zoning - South District**

**August 2010**

Maps must be read together with Zoning Bylaw text



**Zoning- South District**

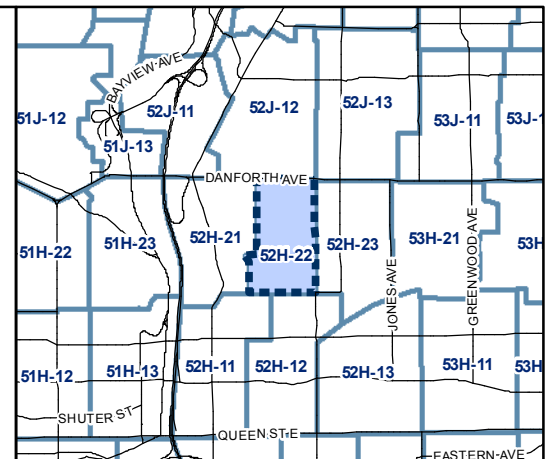
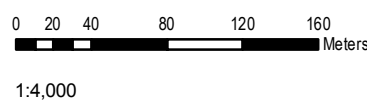
**August 2010**

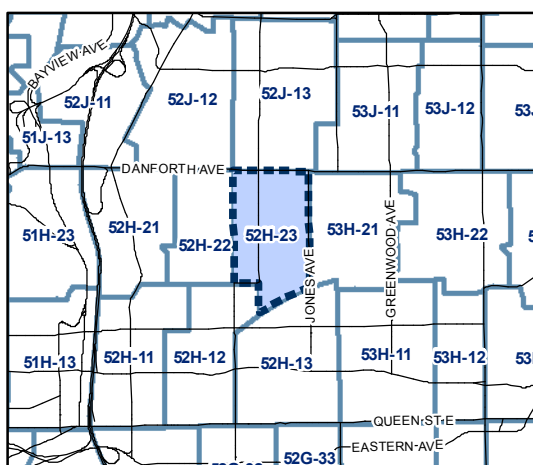
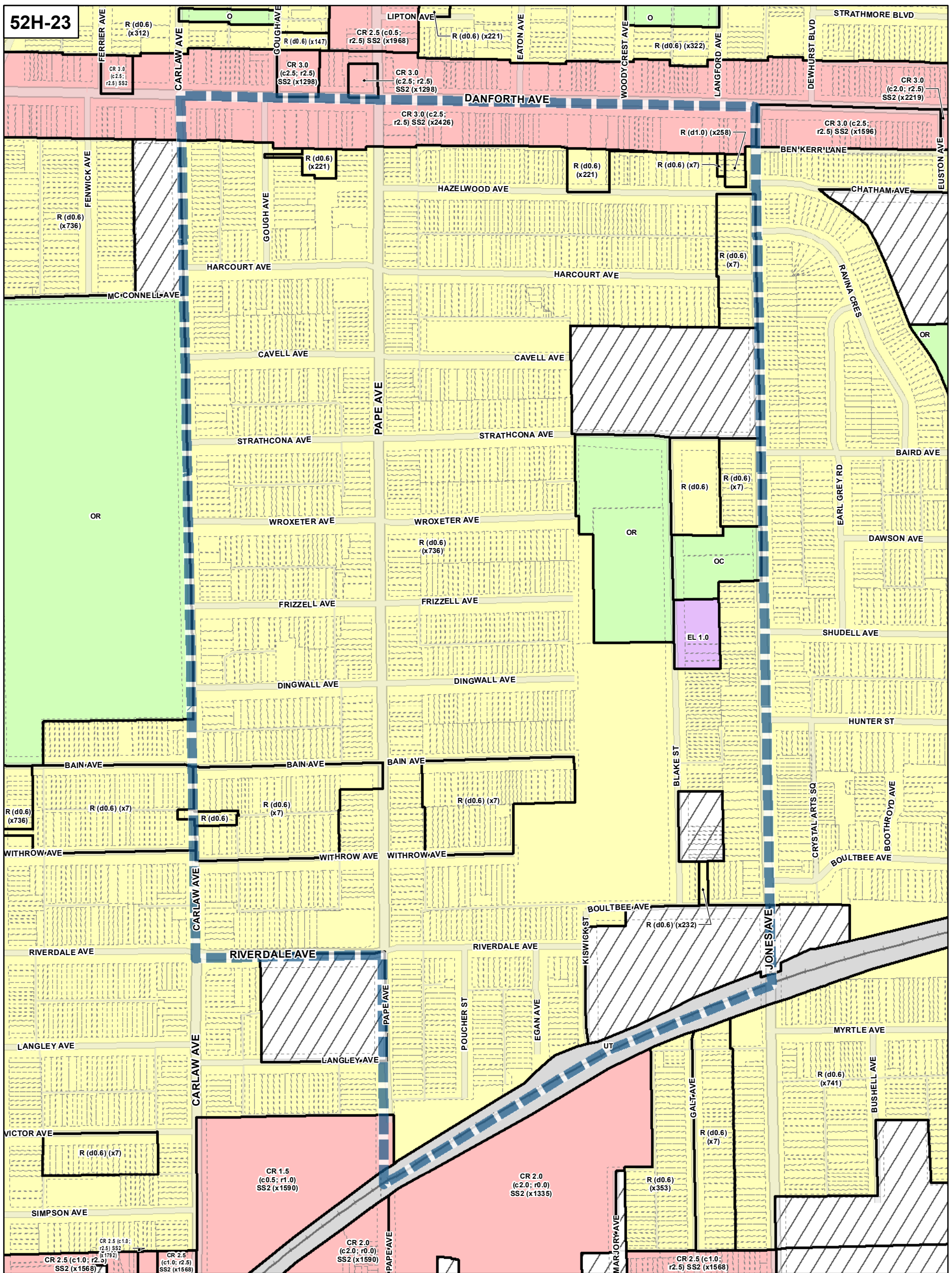
Maps must be read together with Zoning Bylaw text

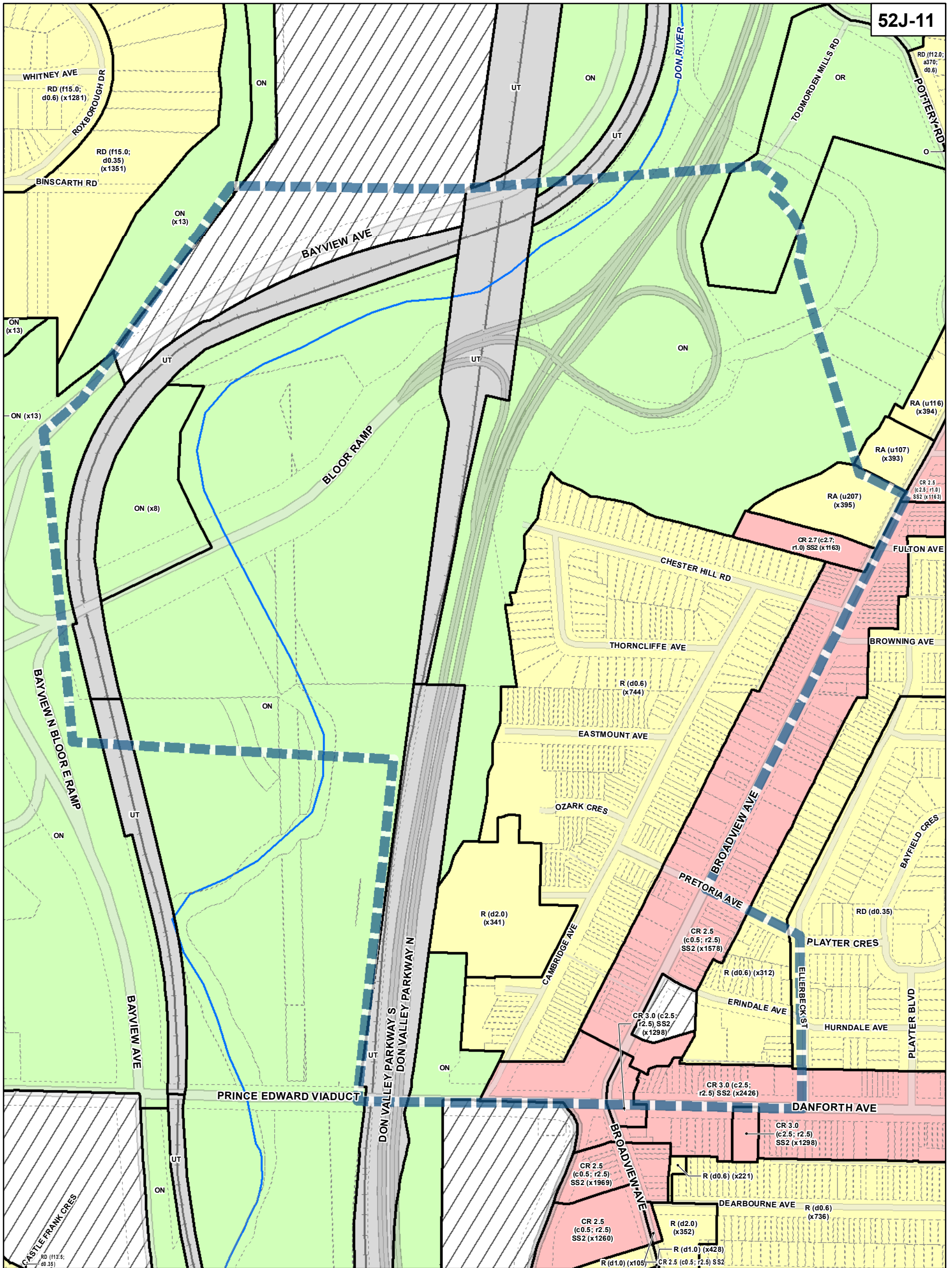
**Zone Categories**

- Residential
- Parks and Open Space
- Commercial Residential
- Commercial Residential Employment
- Institutional
- Employment
- Utility / Transportation
- Not Part of This Bylaw

- Map Sheet Boundary
- Properties
- Railway
- Hydro Line







**Zoning- South District**

August 2010

Maps must be read together with Zoning Bylaw text

**Zone Categories**

- Residential
- Parks and Open Space
- Commercial Residential
- Commercial Residential Employment
- Institutional
- Employment
- Utility / Transportation
- Not Part of This Bylaw

Map Sheet Boundary

Properties

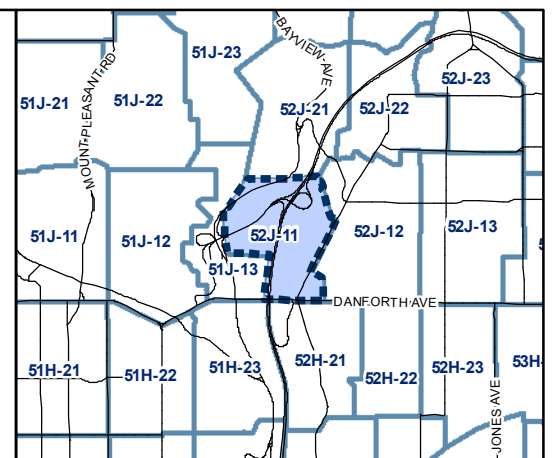
Railway

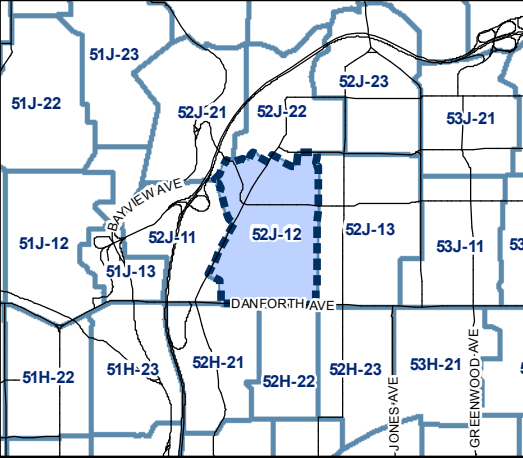
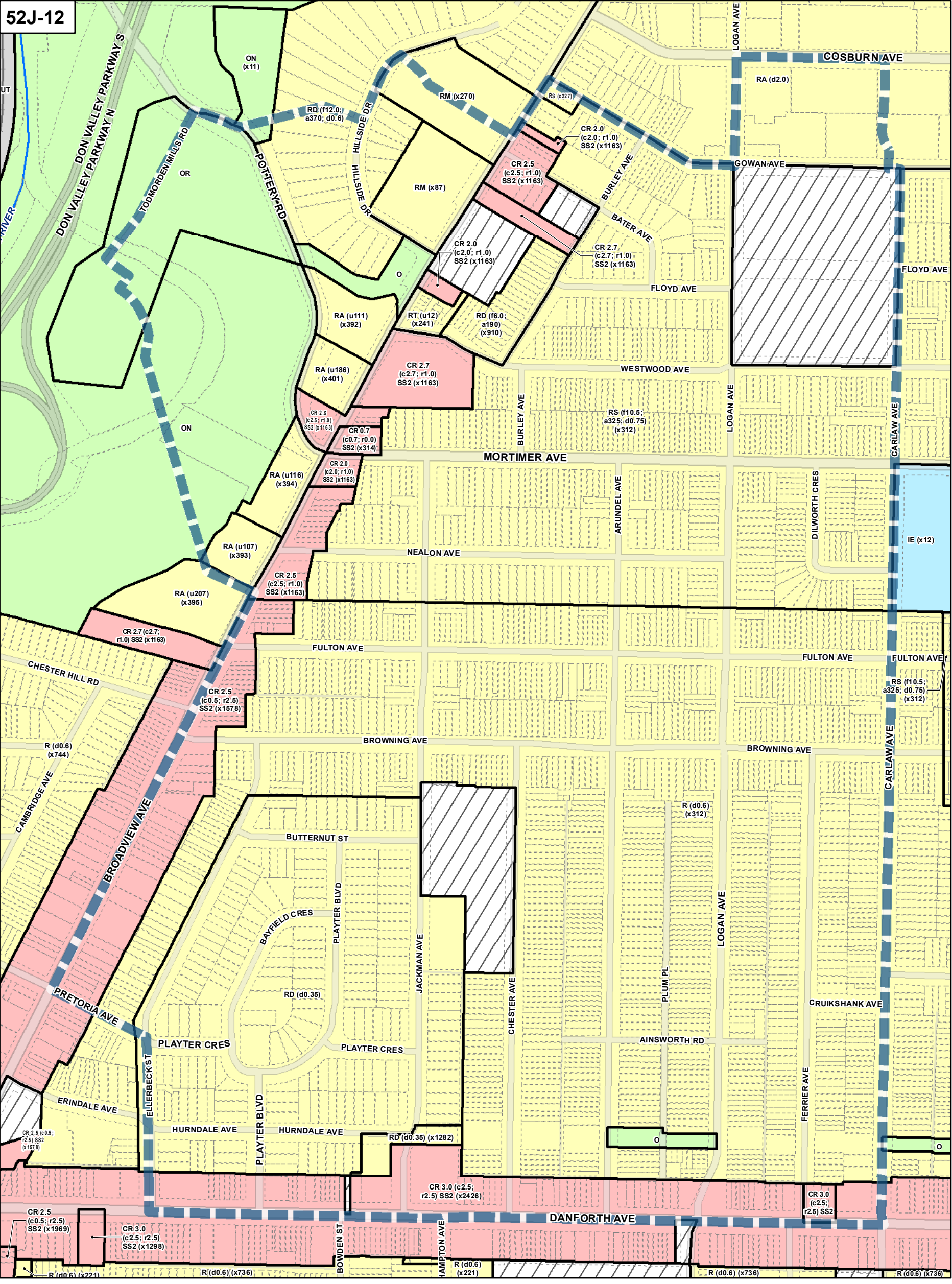
Hydro Line



0 20 40 80 120 160 Meters

1:4,000





**Zone Categories**

- Residential
- Parks and Open Space
- Commercial Residential
- Commercial Residential Employment
- Institutional
- Employment
- Utility / Transportation
- Not Part of This Bylaw

- Map Sheet Boundary
- Properties
- Railway
- Hydro Line

0 20 40 80 120 160 Meters  
1:4,000

**TORONTO** City Planning

**Zoning - South District**

**August 2010**  
Maps must be read together with Zoning Bylaw text