


Zone Categories

-  Residential
-  Parks and Open Space
-  Commercial Residential
-  Commercial Residential Employment
-  Institutional
-  Employment
-  Utility / Transportation
-  Not Part of This Bylaw

 Map Sheet Boundary

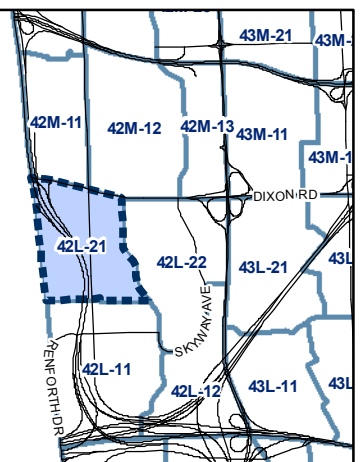
 Properties

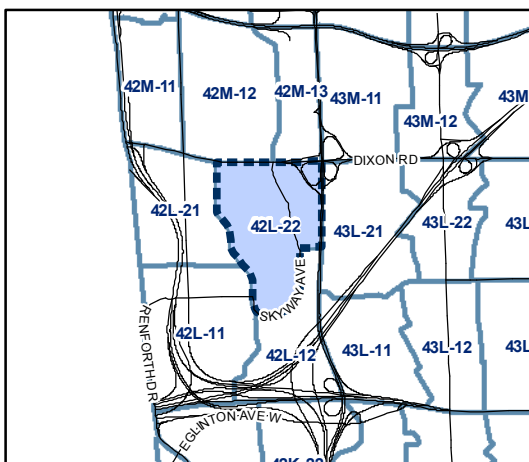
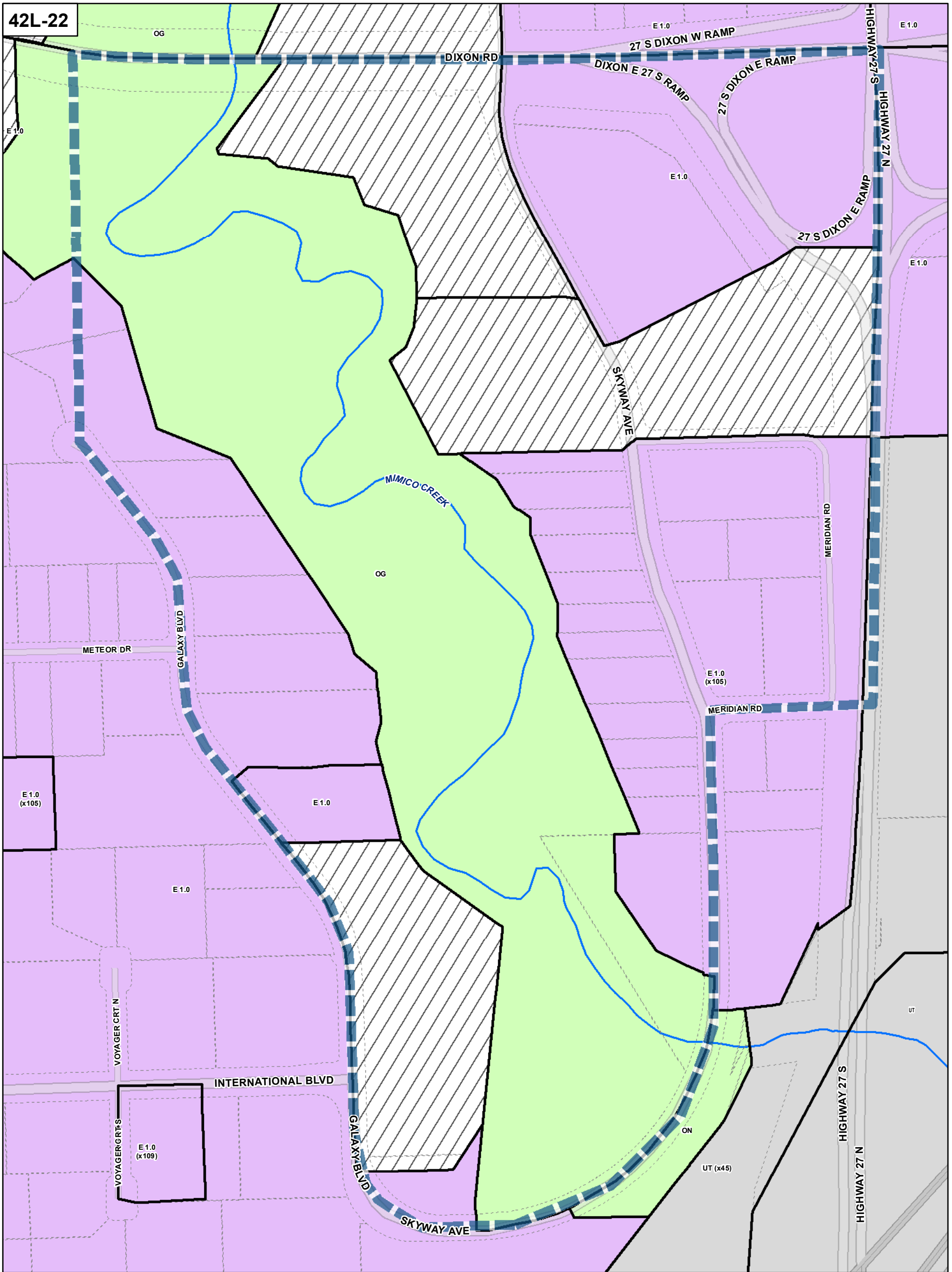
 Railway

 Hydro Line

0 20 40 80 120 160 Meters

1:4,000





Zone Categories

- Residential
- Parks and Open Space
- Commercial Residential
- Commercial Residential Employment
- Institutional
- Employment
- Utility / Transportation
- Not Part of This Bylaw

Map Sheet Boundary

Properties

Railway

Hydro Line



0 20 40 80 120 160 Meters

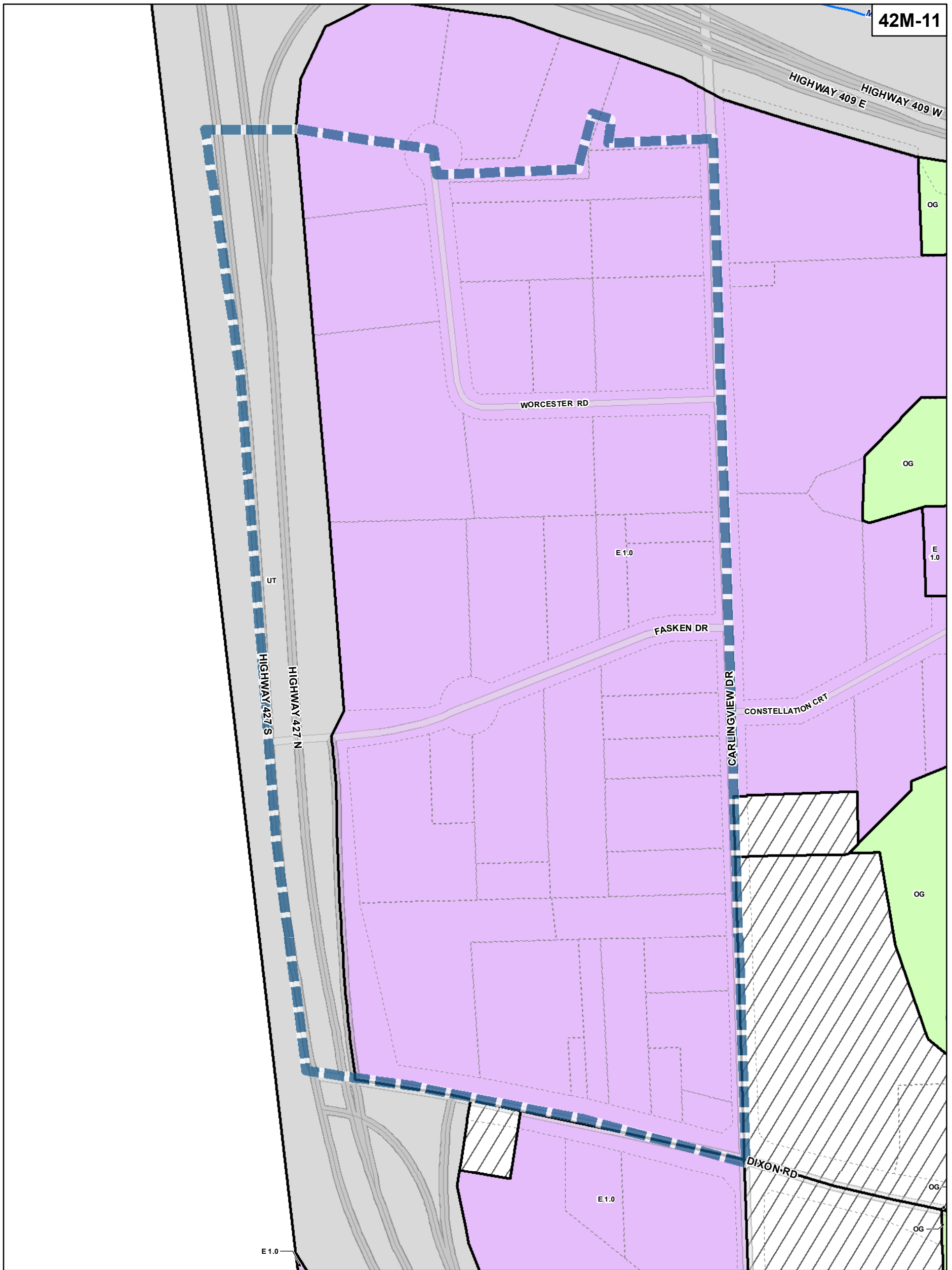
1:4,000

TORONTO City Planning

Zoning - West District

August 2010

Maps must be read together with Zoning Bylaw text




Zoning - West District

August 2010
 Maps must be read together with Zoning Bylaw text

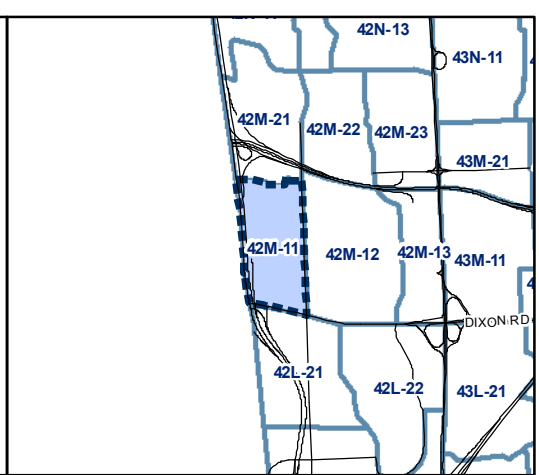
- Zone Categories**
- Residential
 - Parks and Open Space
 - Commercial Residential
 - Commercial Residential Employment
 - Institutional
 - Employment
 - Utility / Transportation
 - Not Part of This Bylaw

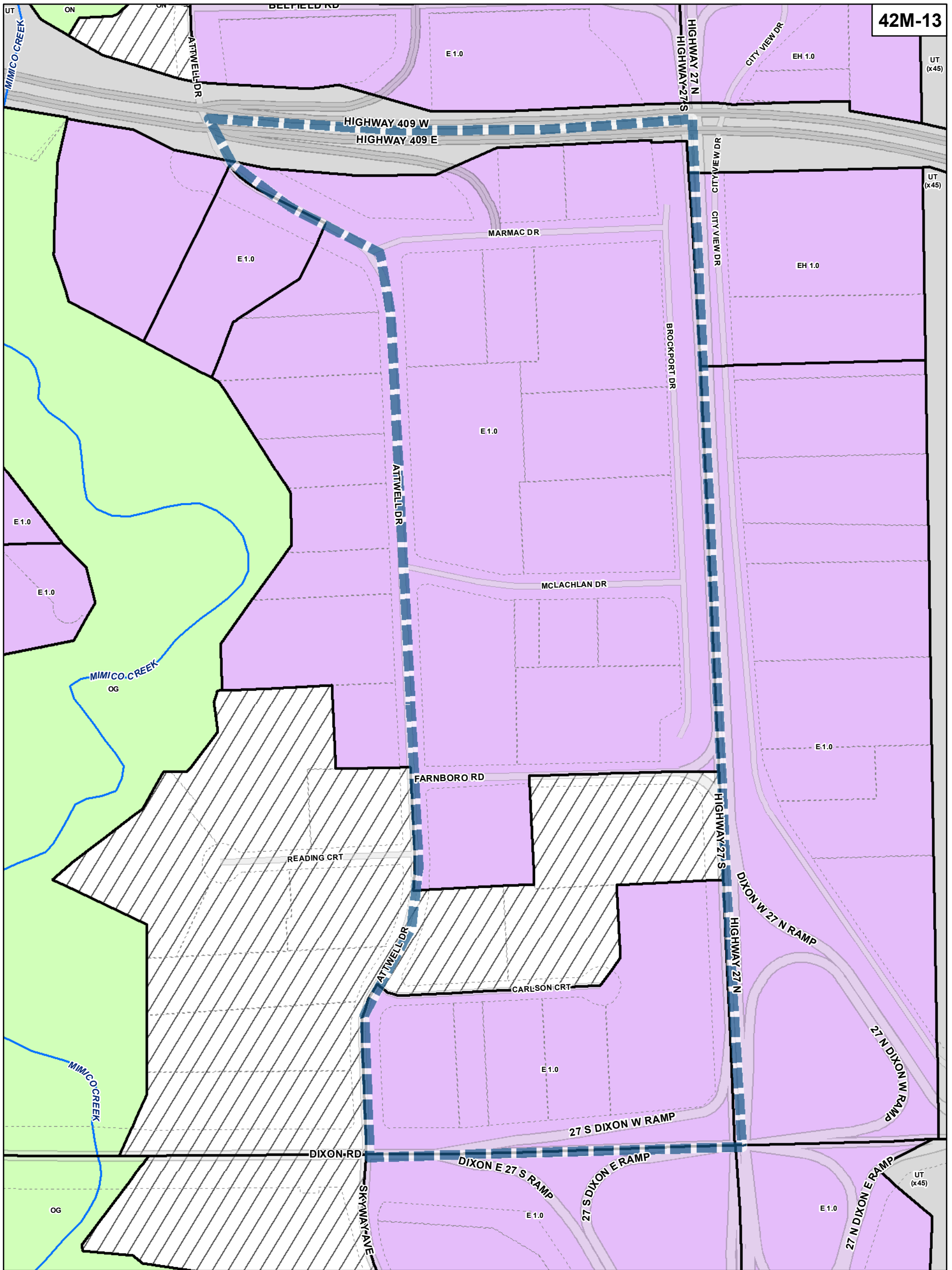
- Map Sheet Boundary
- Properties
- Railway
- Hydro Line



0 20 40 80 120 160 Meters

1:4,000





Zoning - West District

August 2010

Maps must be read together with Zoning Bylaw text

Zone Categories

- Residential
- Parks and Open Space
- Commercial Residential
- Commercial Residential Employment
- Institutional
- Employment
- Utility / Transportation
- Not Part of This Bylaw

Map Sheet Boundary

Properties

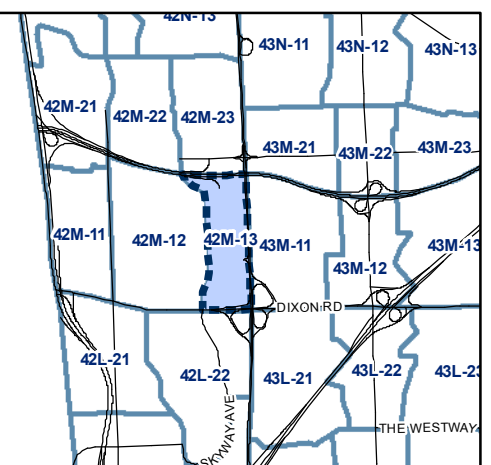
Railway

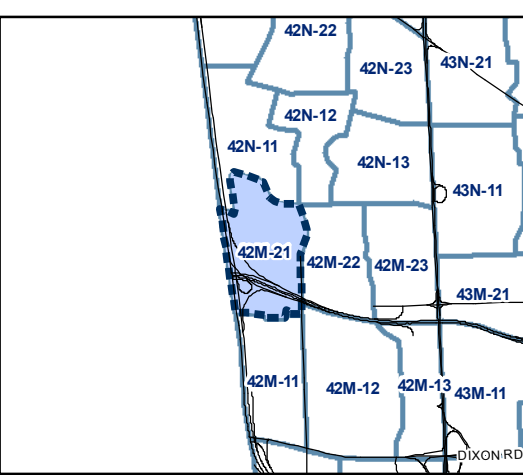
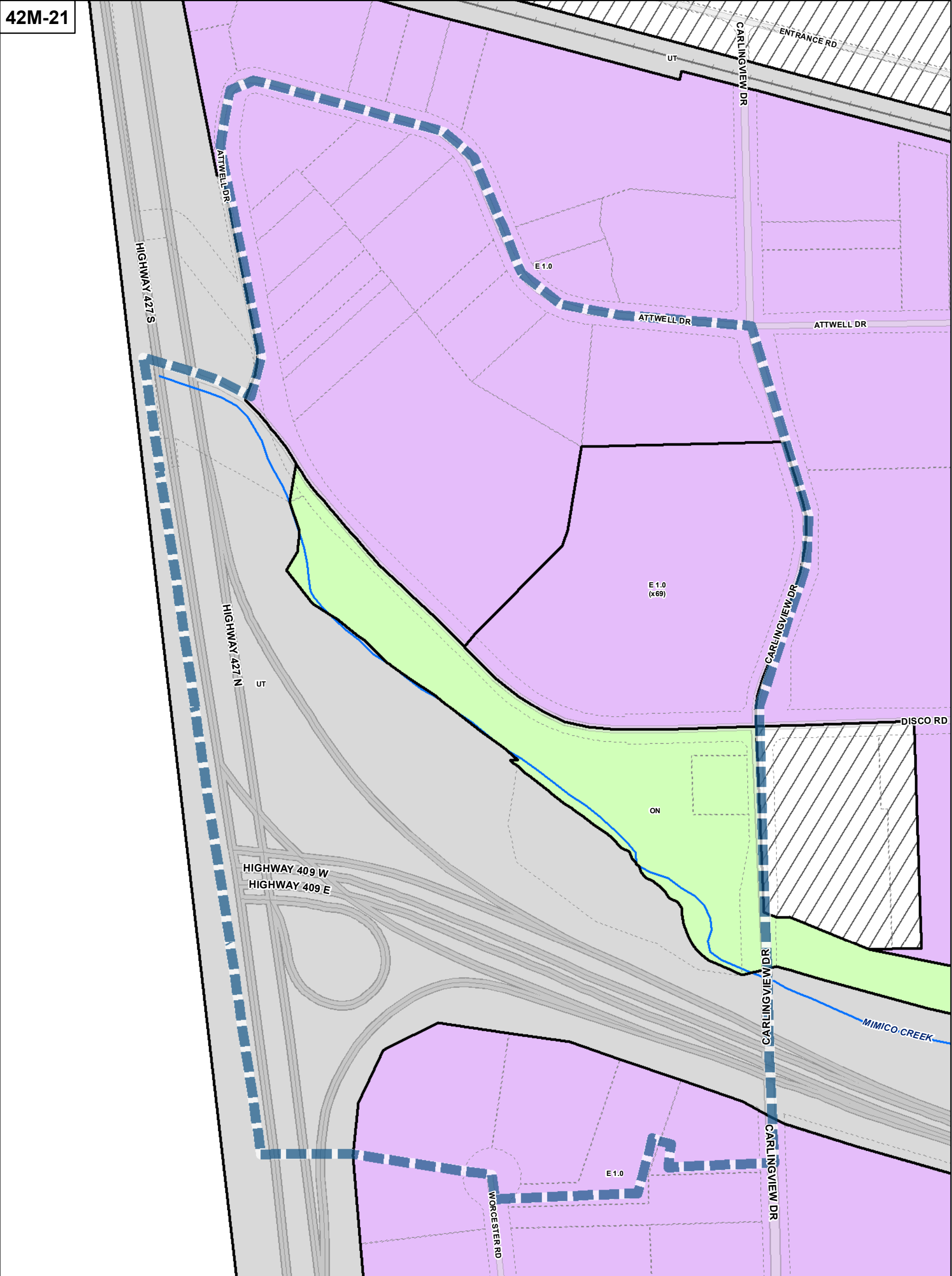
Hydro Line



0 20 40 80 120 160 Meters

1:4,000





Zone Categories

- Residential
- Parks and Open Space
- Commercial Residential
- Commercial Residential Employment
- Institutional
- Employment
- Utility / Transportation
- Not Part of This Bylaw

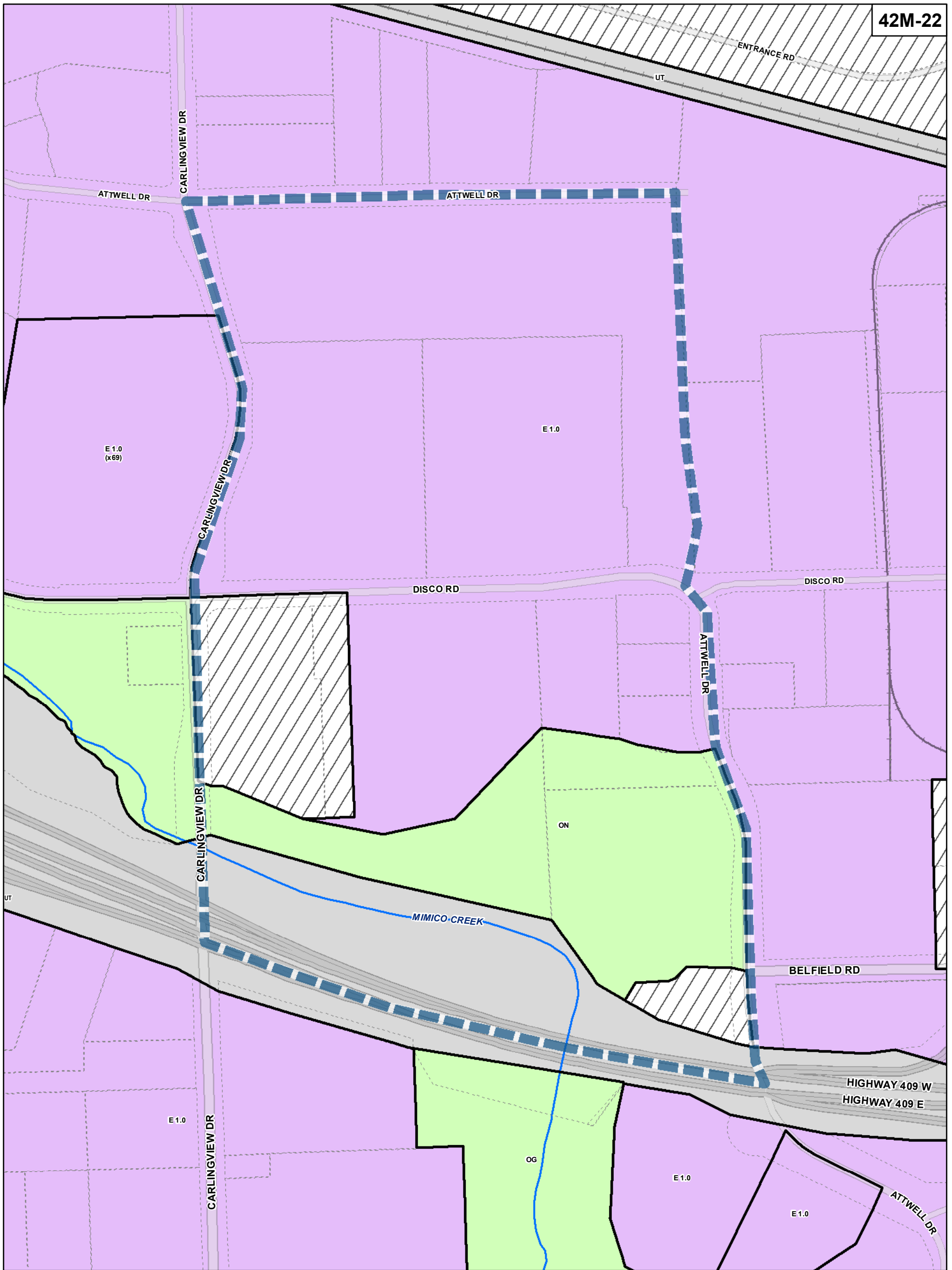
- Map Sheet Boundary
- Properties
- Railway
- Hydro Line

0 20 40 80 120 160 Meters
1:4,000

TORONTO City Planning

Zoning - West District

August 2010
Maps must be read together with Zoning Bylaw text



TORONTO City Planning

Zoning - West District

August 2010
 Maps must be read together with Zoning Bylaw text

Zone Categories

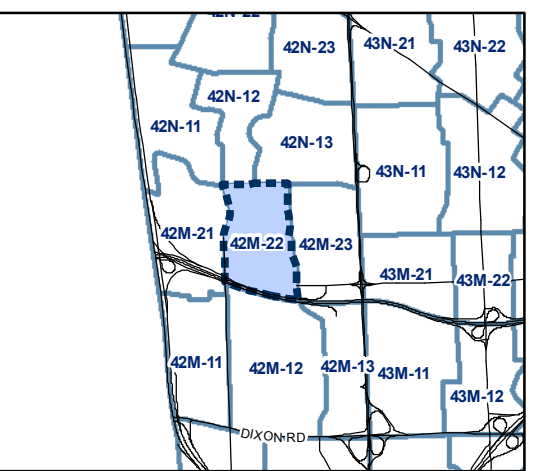
- Residential
- Parks and Open Space
- Commercial Residential
- Commercial Residential Employment
- Institutional
- Employment
- Utility / Transportation
- Not Part of This Bylaw

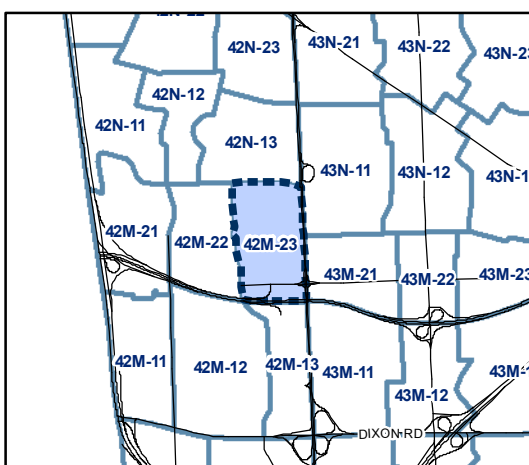
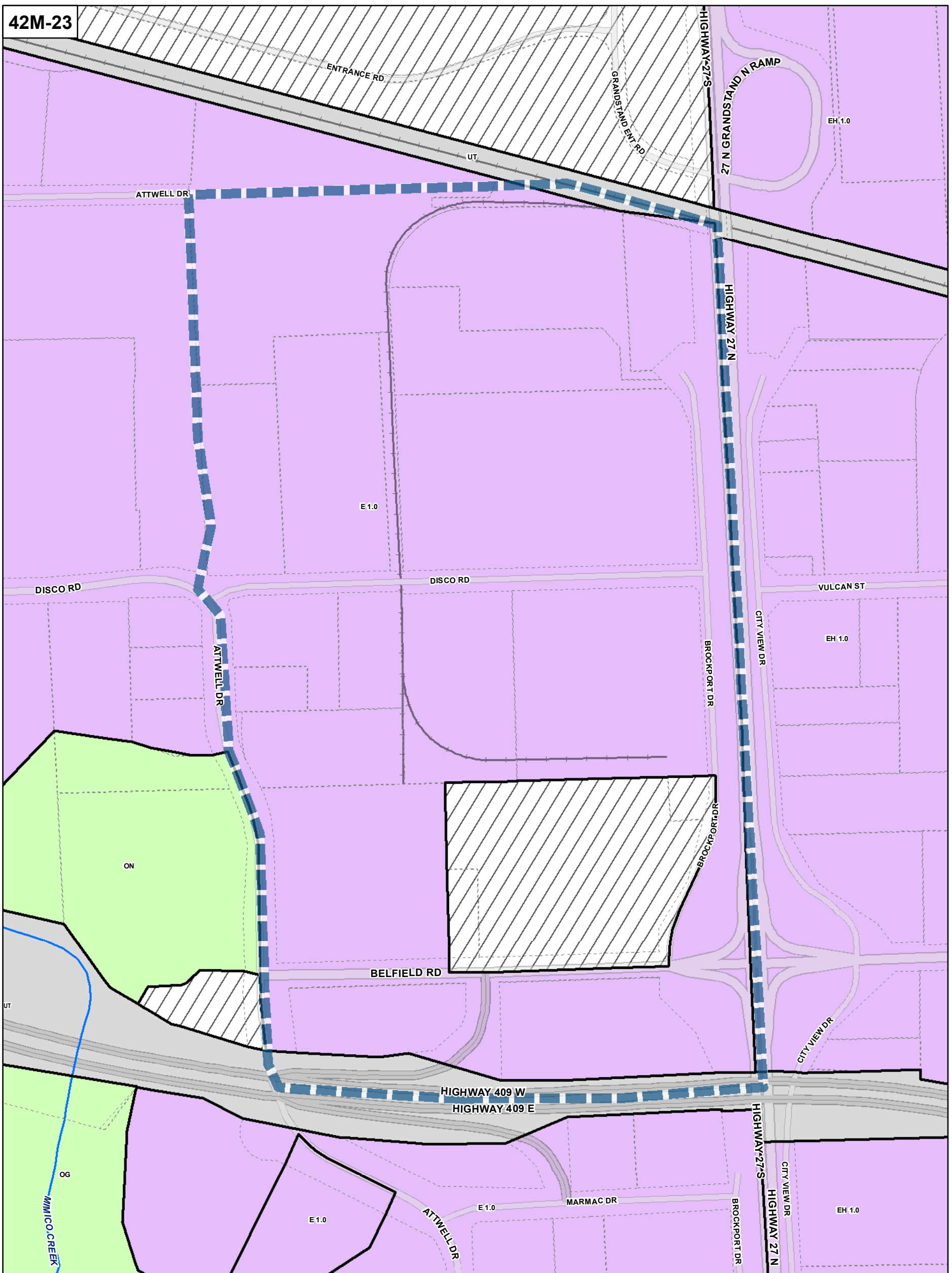
Map Symbols

- Map Sheet Boundary
- Properties
- Railway
- Hydro Line

0 20 40 80 120 160 Meters

1:4,000

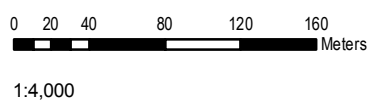




Zone Categories

- Residential
- Parks and Open Space
- Commercial Residential
- Commercial Residential Employment
- Institutional
- Employment
- Utility / Transportation
- Not Part of This Bylaw

- Map Sheet Boundary
- Properties
- Railway
- Hydro Line



TORONTO City Planning

Zoning - West District

August 2010

Maps must be read together with Zoning Bylaw text



Zone Categories

- Residential
- Parks and Open Space
- Commercial Residential
- Commercial Residential Employment
- Institutional
- Employment
- Utility / Transportation
- Not Part of This Bylaw

Map Sheet Boundary

Properties

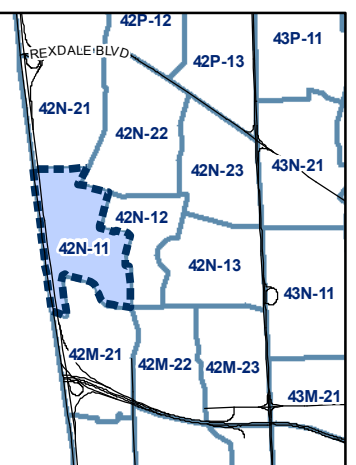
Railway

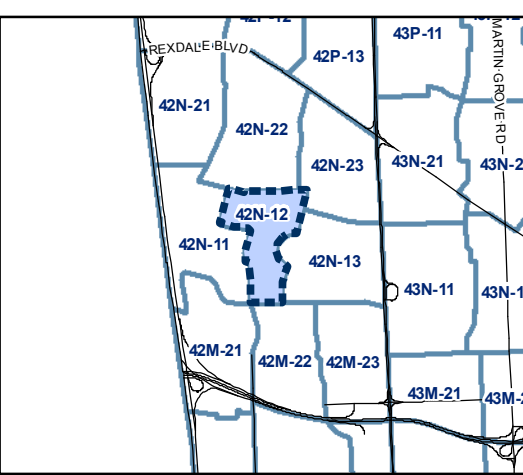
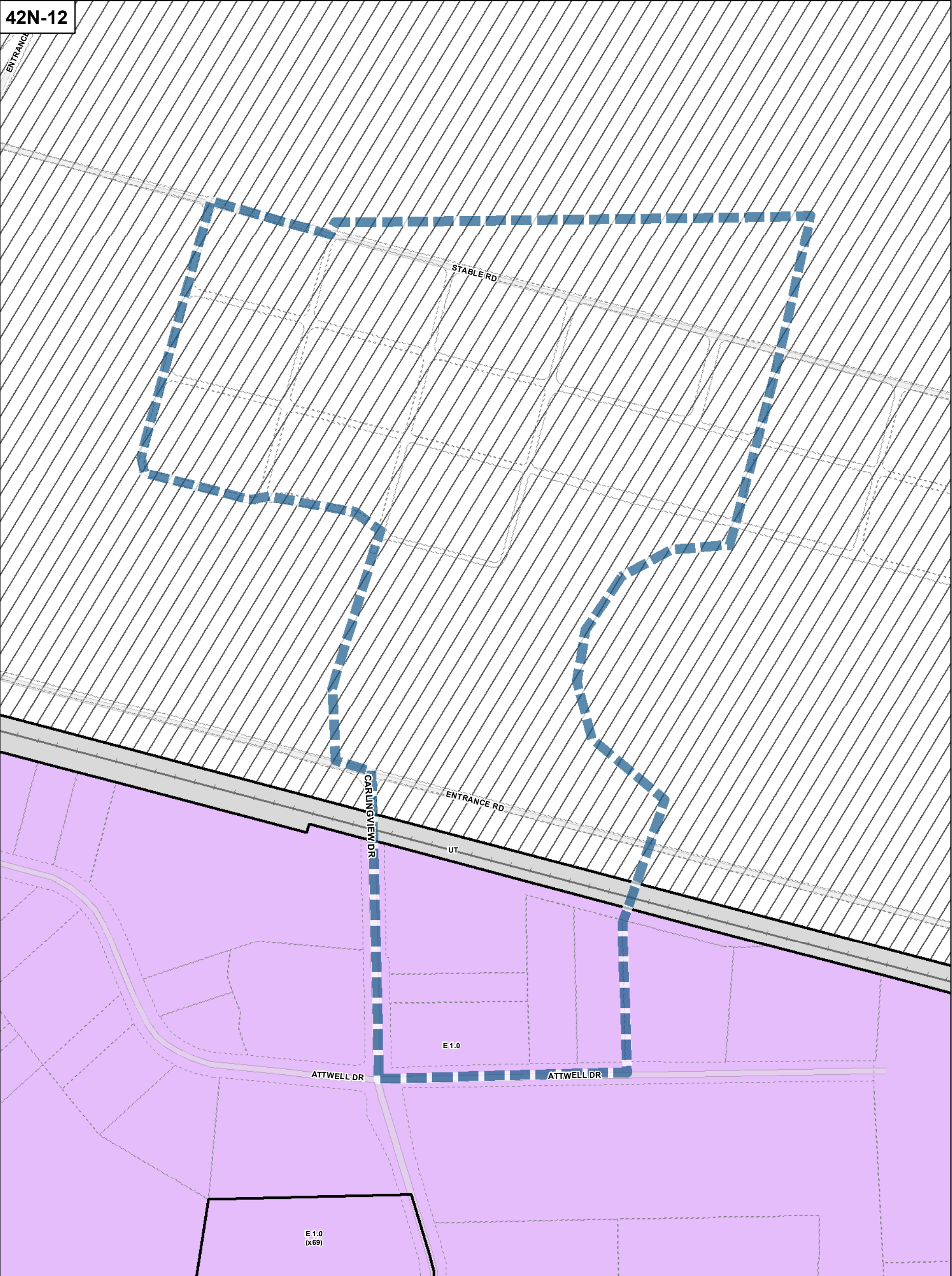
Hydro Line



0 20 40 80 120 160 Meters

1:4,000





Zone Categories

- Residential
- Parks and Open Space
- Commercial Residential
- Commercial Residential Employment
- Institutional
- Employment
- Utility / Transportation
- Not Part of This Bylaw

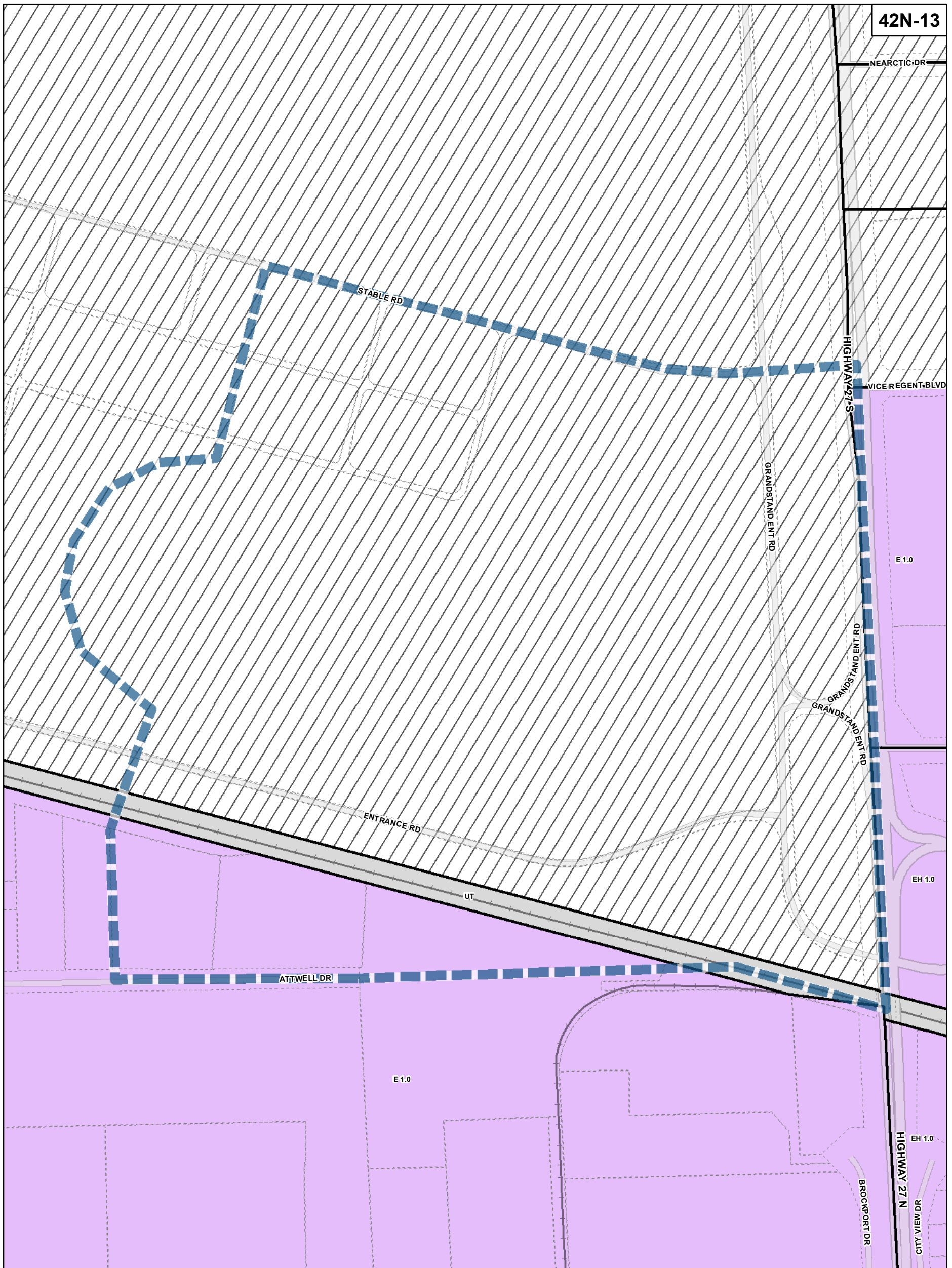
- Map Sheet Boundary
- Properties
- Railway
- Hydro Line

0 20 40 80 120 160 Meters
1:4,000

TORONTO City Planning

Zoning - West District

August 2010
Maps must be read together with Zoning Bylaw text



Zone Categories

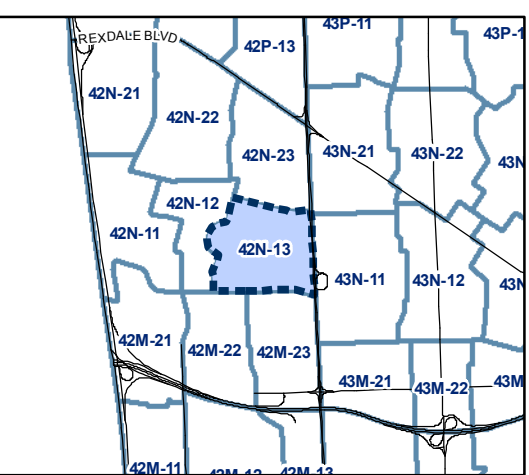
- Residential
- Parks and Open Space
- Commercial Residential
- Commercial Residential Employment
- Institutional
- Employment
- Utility / Transportation
- Not Part of This Bylaw

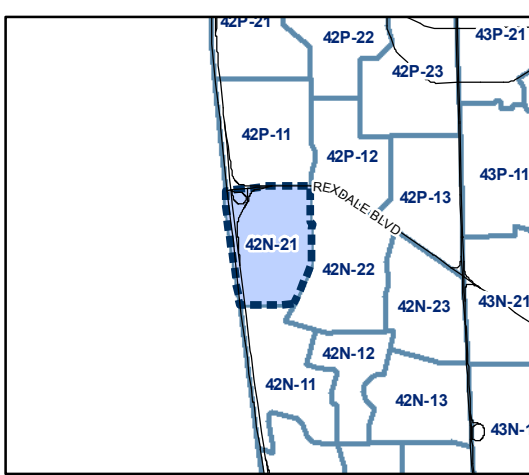
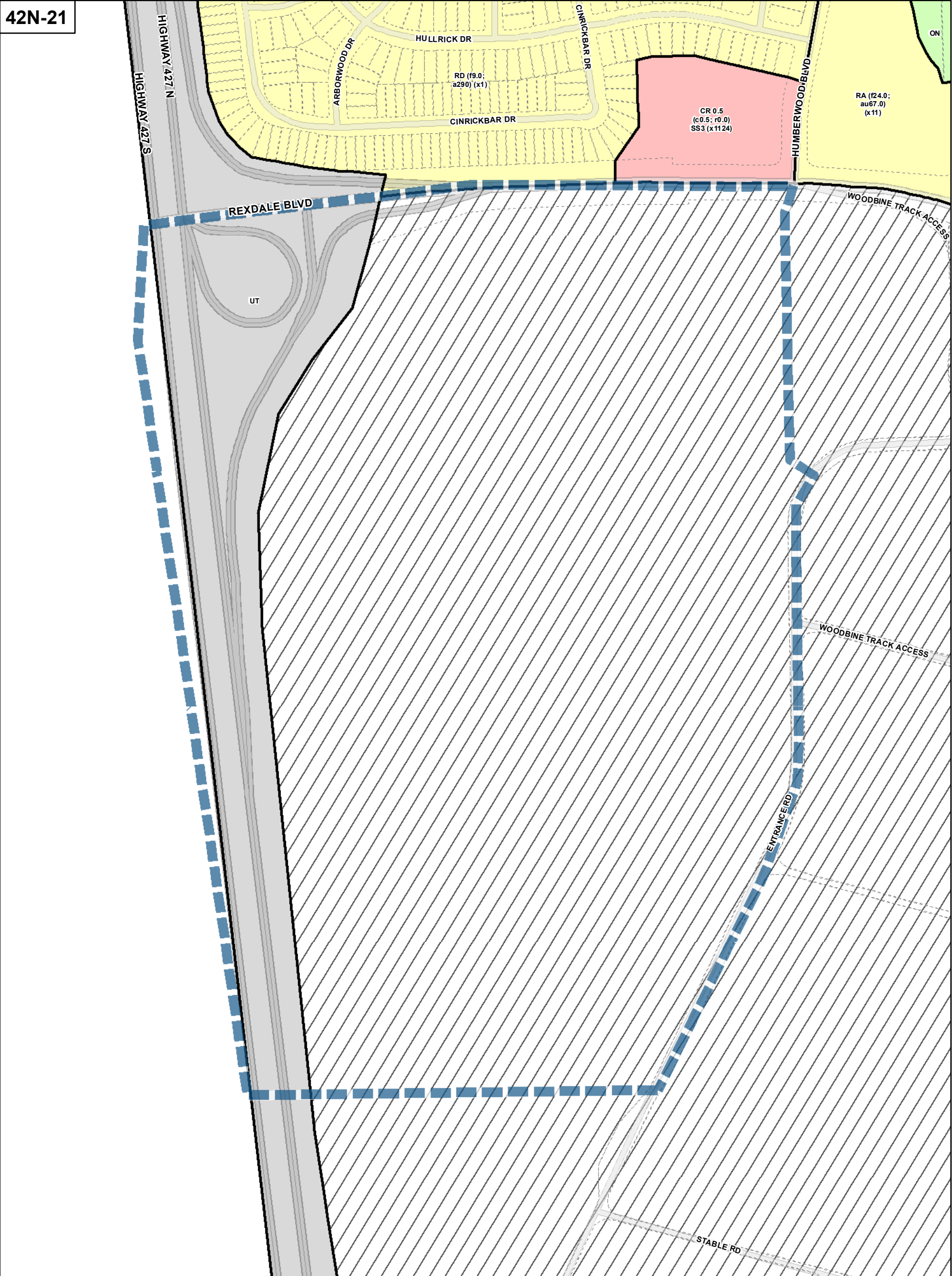
- Map Sheet Boundary
- Properties
- Railway
- Hydro Line

N

0 20 40 80 120 160 Meters

1:4,000





Zone Categories

- Residential
- Parks and Open Space
- Commercial Residential
- Commercial Residential Employment
- Institutional
- Employment
- Utility / Transportation
- Not Part of This Bylaw

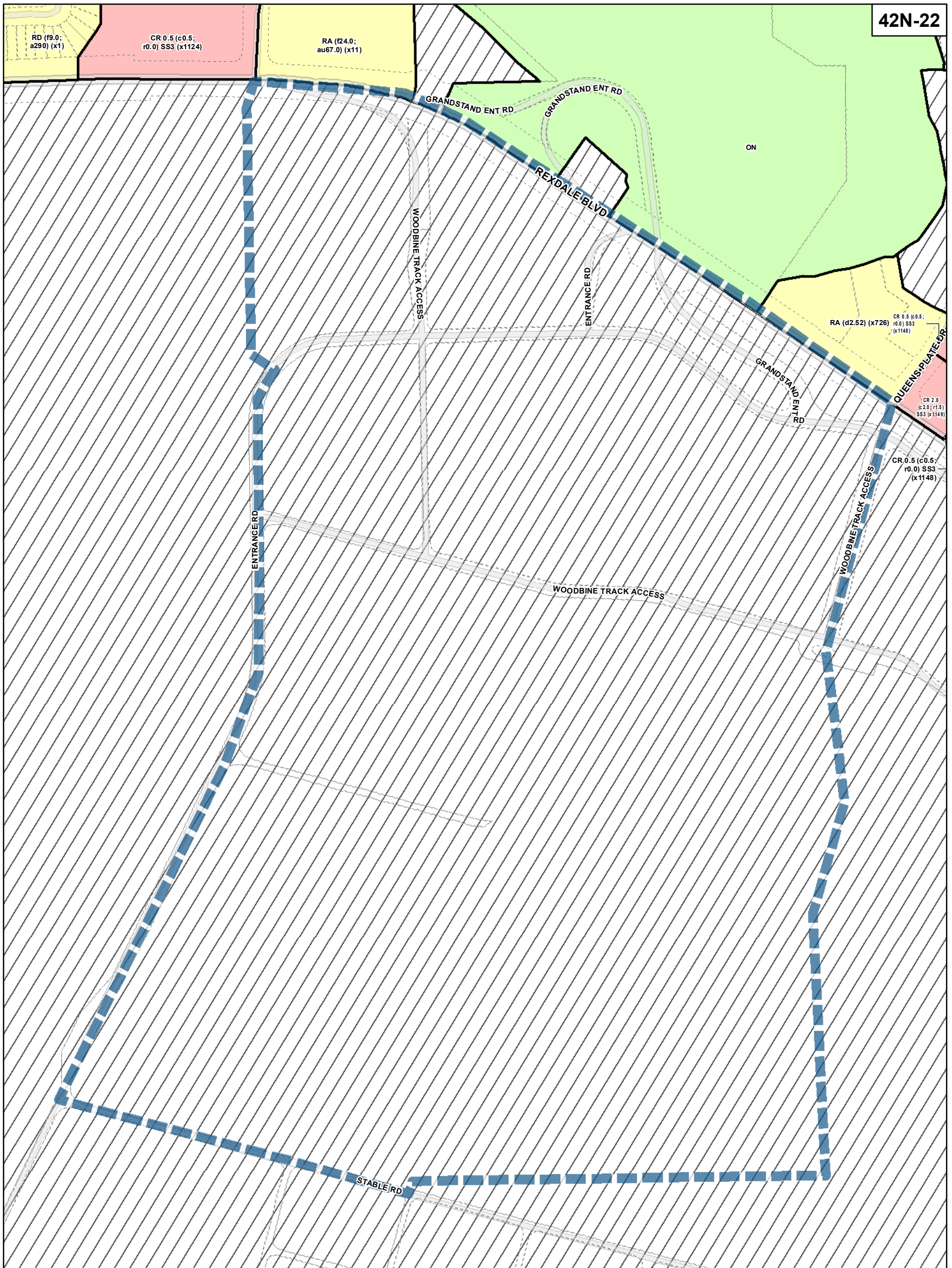
- Map Sheet Boundary
- Properties
- Railway
- Hydro Line

0 20 40 80 120 160 Meters
1:4,000

TORONTO City Planning

Zoning - West District

August 2010
Maps must be read together with Zoning Bylaw text



Zone Categories

- Residential
- Parks and Open Space
- Commercial Residential
- Commercial Residential Employment
- Institutional
- Employment
- Utility / Transportation
- Not Part of This Bylaw

Map Sheet Boundary

Properties

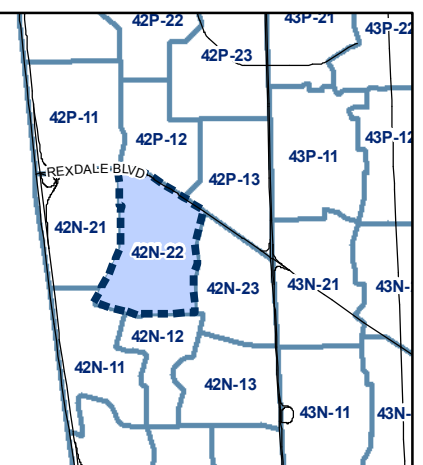
Railway

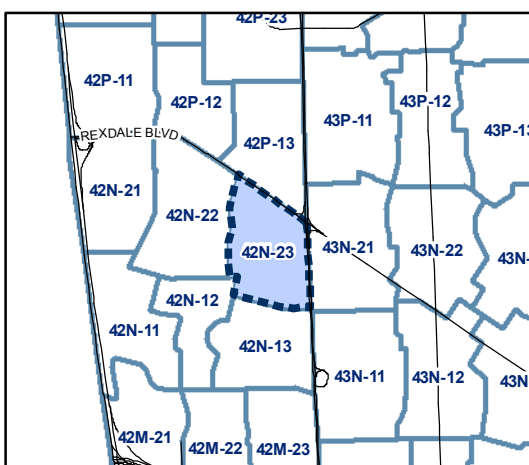
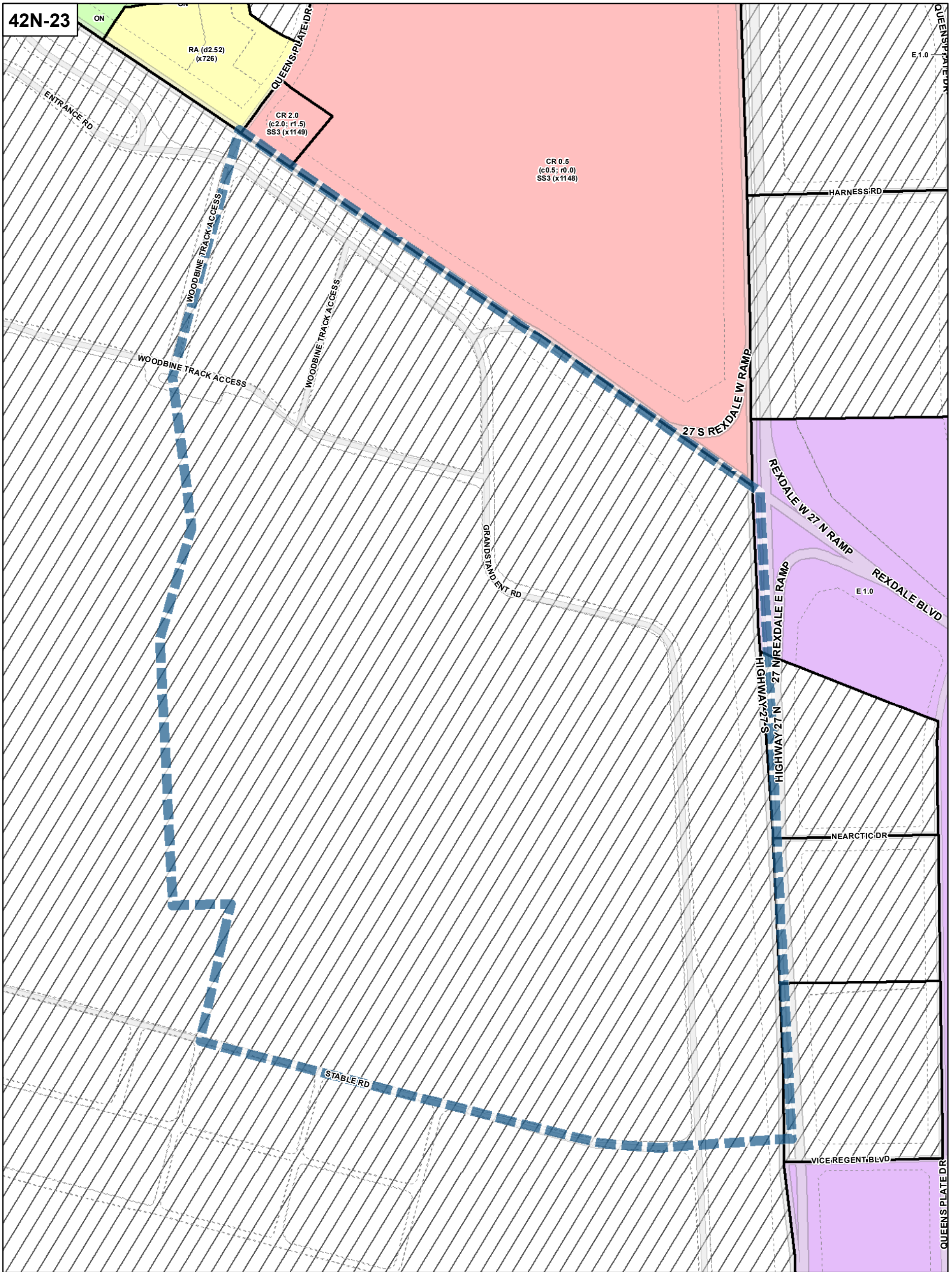
Hydro Line



0 20 40 80 120 160 Meters

1:4,000





Zone Categories

- Residential
- Parks and Open Space
- Commercial Residential
- Commercial Residential Employment
- Institutional
- Employment
- Utility / Transportation
- Not Part of This Bylaw

Map Sheet Boundary

Properties

Railway

Hydro Line

0 20 40 80 120 160
Meters

1:4,000



TORONTO City Planning

Zoning - West District

August 2010

Maps must be read together with Zoning Bylaw text



Zoning - West District

August 2010

Maps must be read together with Zoning Bylaw text

Zone Categories

- Residential
- Parks and Open Space
- Commercial Residential
- Commercial Residential Employment
- Institutional
- Employment
- Utility / Transportation
- Not Part of This Bylaw

Map Sheet Boundary

Properties

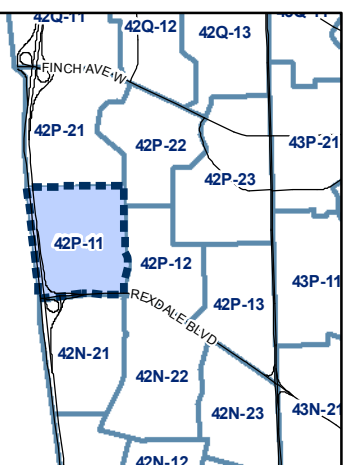
Railway

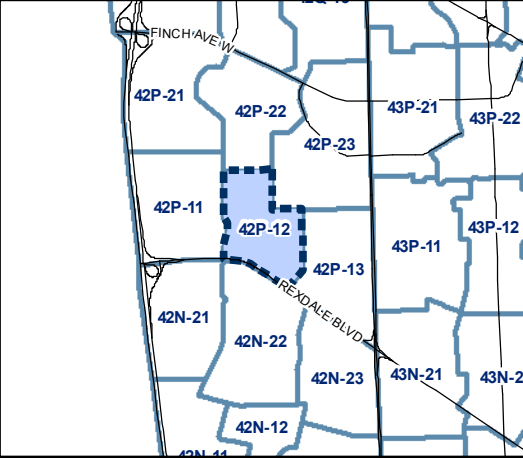
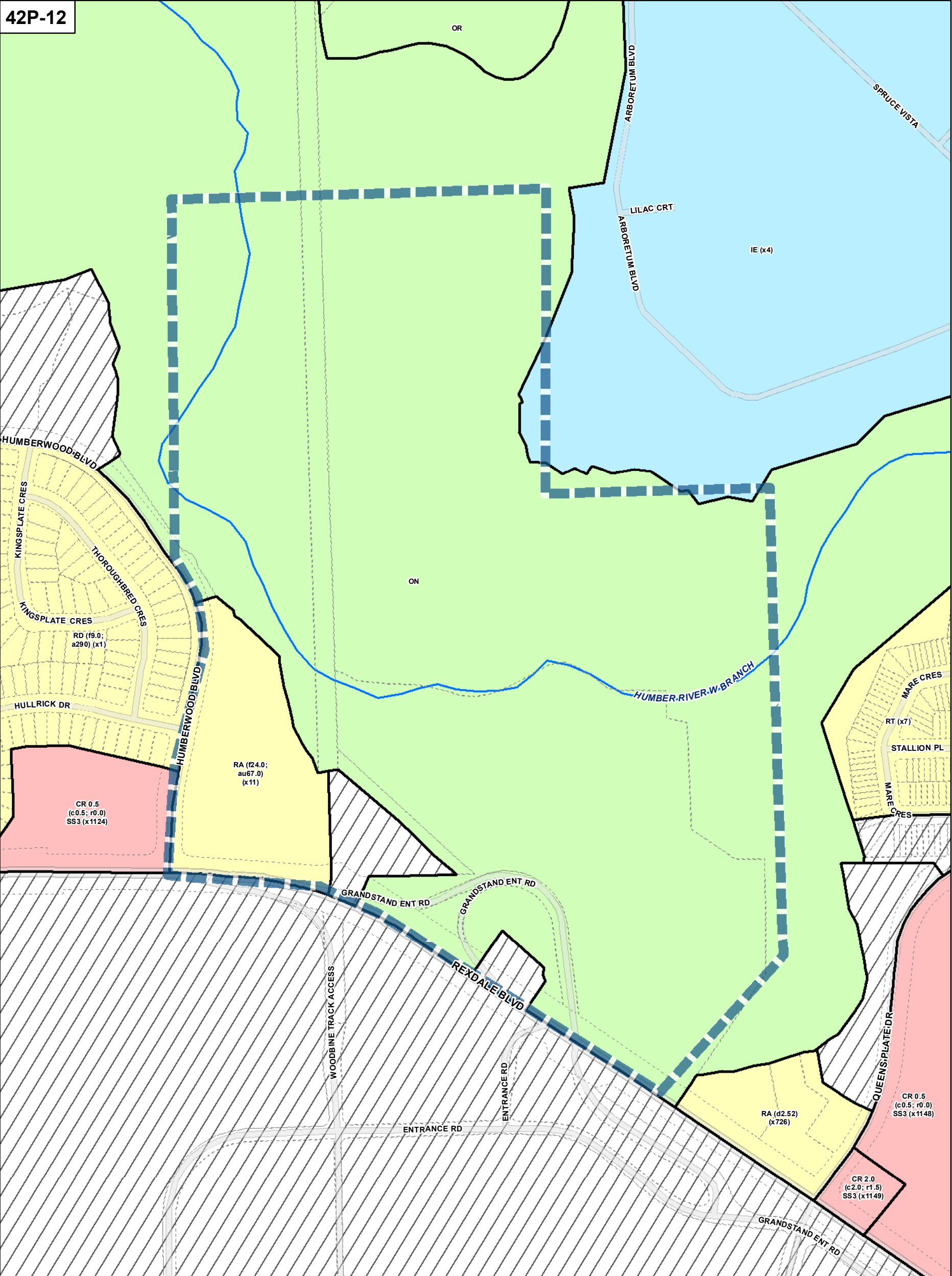
Hydro Line



0 20 40 80 120 160 Meters

1:4,000





Zone Categories

- Residential
- Parks and Open Space
- Commercial Residential
- Commercial Residential Employment
- Institutional
- Employment
- Utility / Transportation
- Not Part of This Bylaw

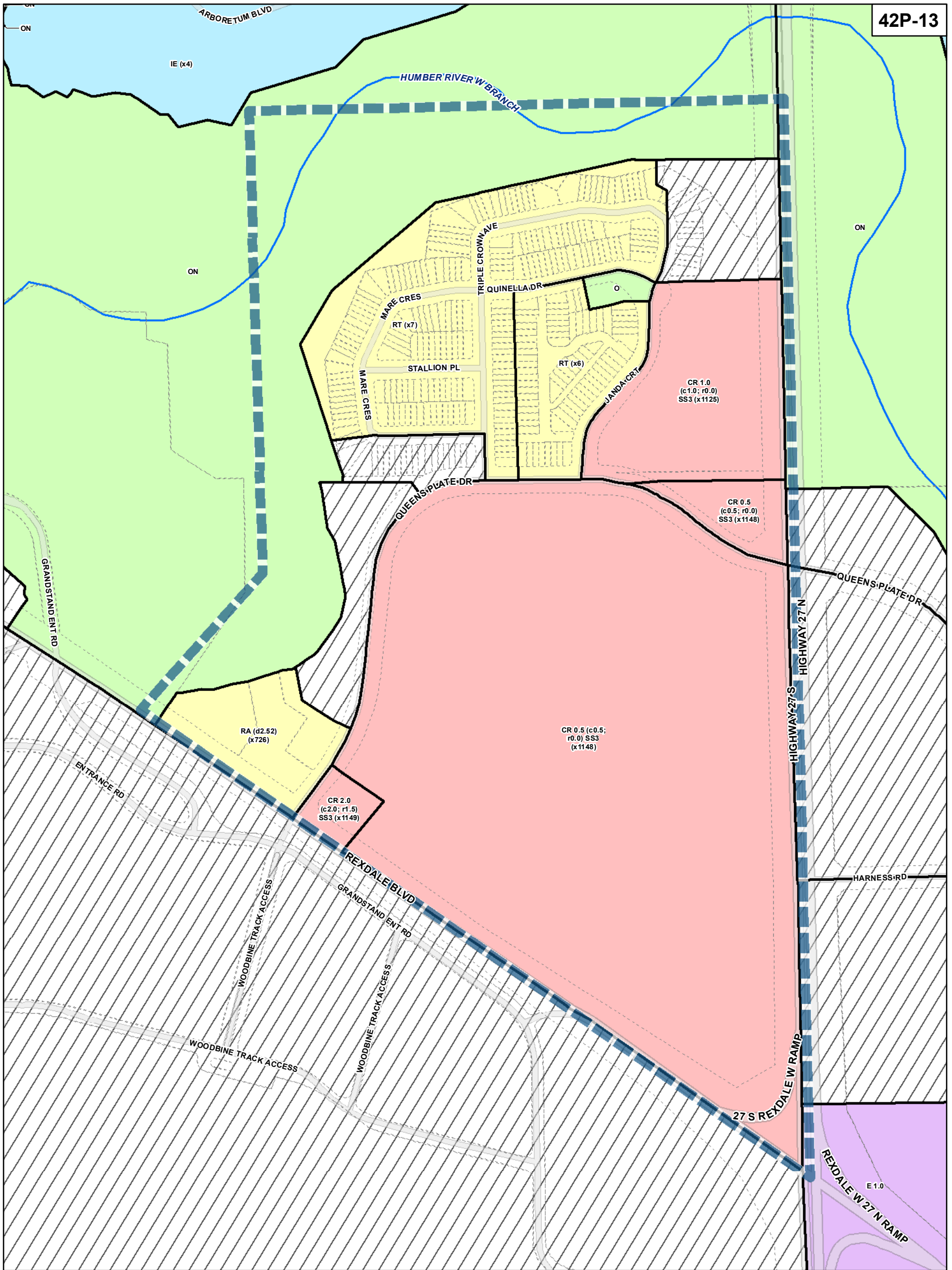
- Map Sheet Boundary
- Properties
- Railway
- Hydro Line

0 20 40 80 120 160 Meters
1:4,000

TORONTO City Planning

Zoning - West District

August 2010
Maps must be read together with Zoning Bylaw text



42P-13

TORONTO City Planning

Zoning - West District

August 2010
 Maps must be read together with Zoning Bylaw text

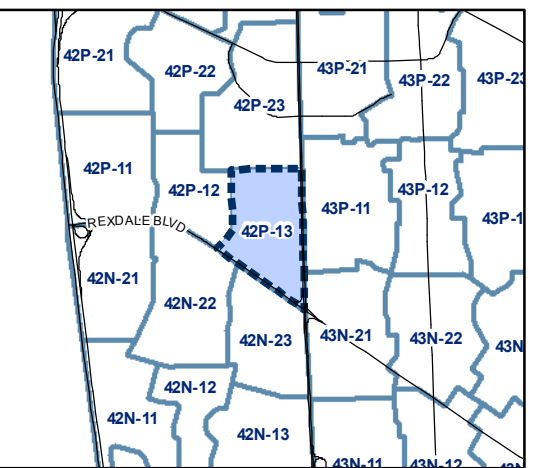
- Zone Categories**
- Residential
 - Parks and Open Space
 - Commercial Residential
 - Commercial Residential Employment
 - Institutional
 - Employment
 - Utility / Transportation
 - Not Part of This Bylaw

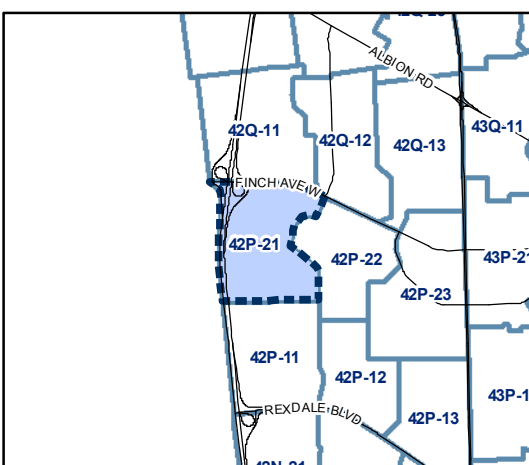
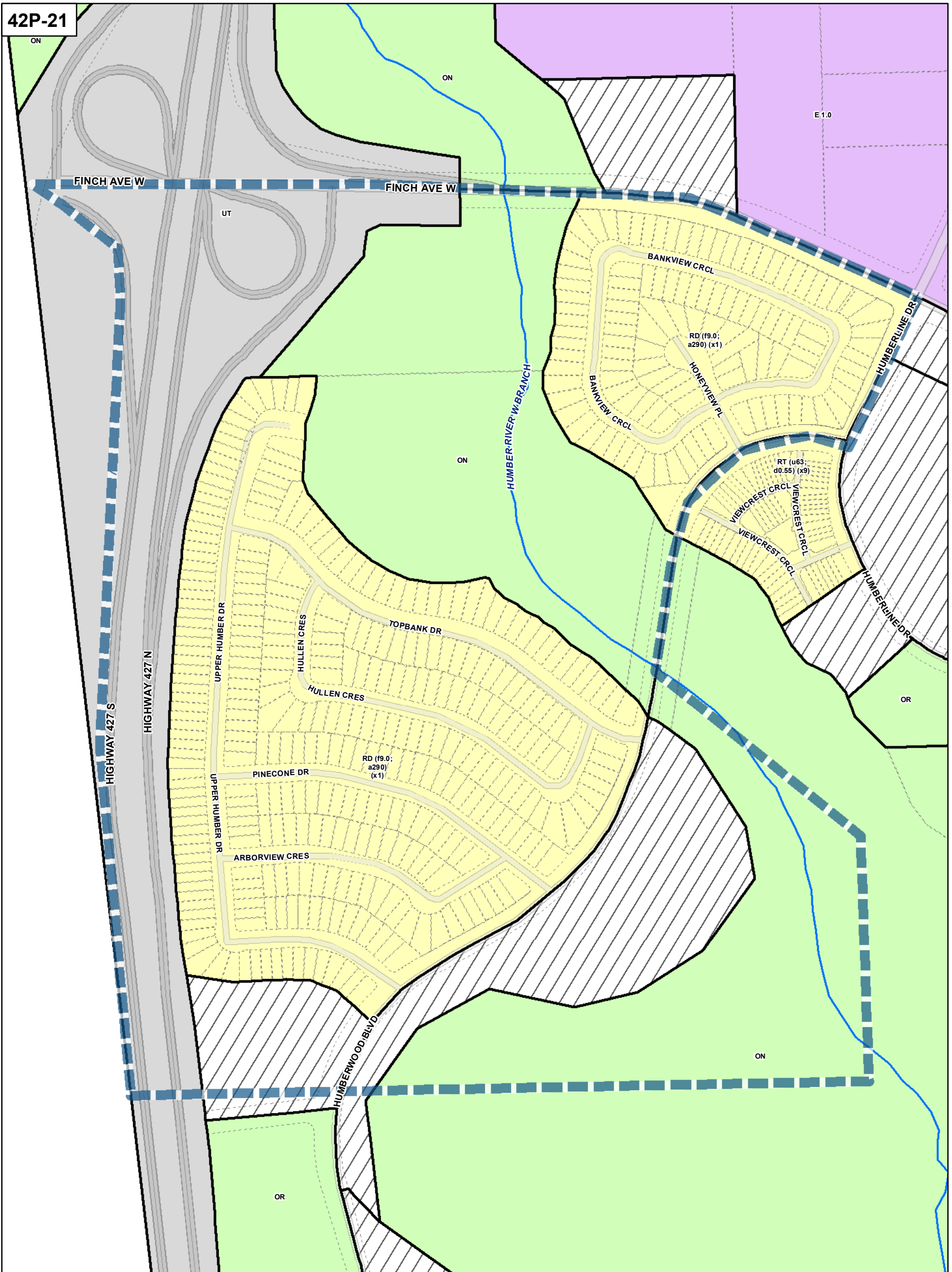
- Map Sheet Boundary
- Properties
- Railway
- Hydro Line

N

0 20 40 80 120 160 Meters

1:4,000

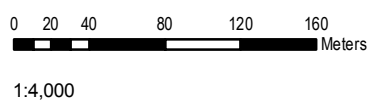




Zone Categories

- Residential
- Parks and Open Space
- Commercial Residential
- Commercial Residential Employment
- Institutional
- Employment
- Utility / Transportation
- Not Part of This Bylaw

- Map Sheet Boundary
- Properties
- Railway
- Hydro Line

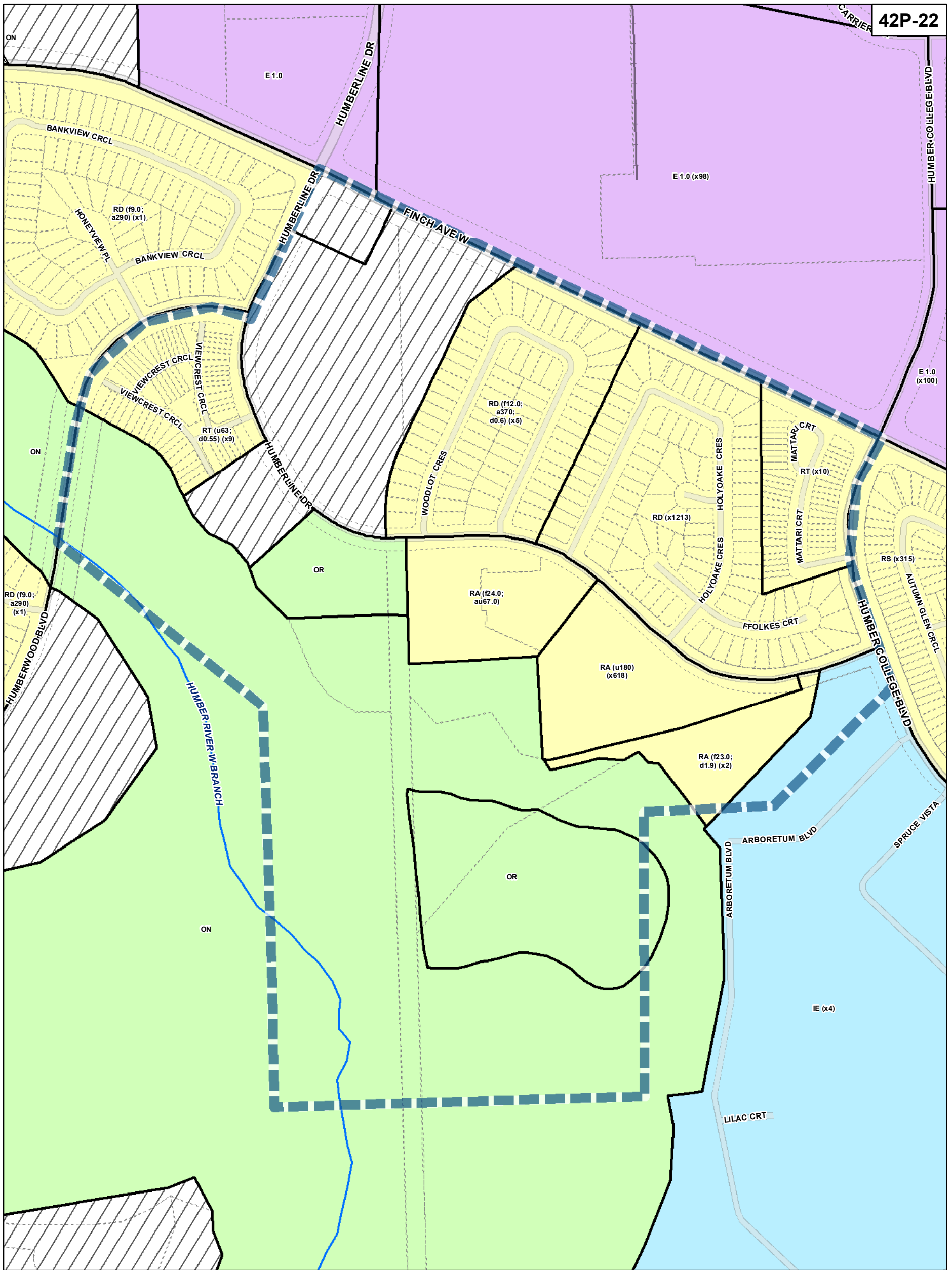


TORONTO City Planning

Zoning - West District

August 2010

Maps must be read together with Zoning Bylaw text



TORONTO City Planning

Zoning - West District

August 2010
 Maps must be read together with Zoning Bylaw text

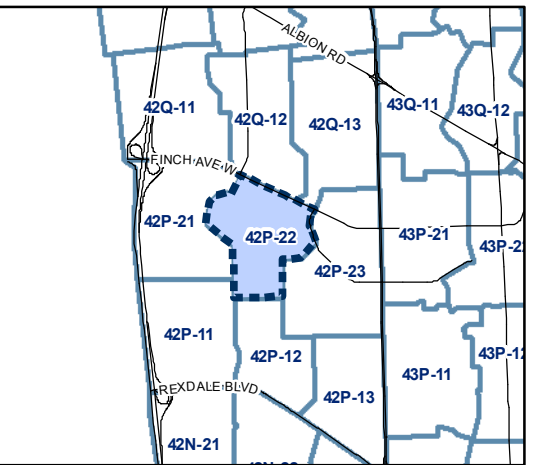
- Zone Categories**
- Residential
 - Parks and Open Space
 - Commercial Residential
 - Commercial Residential Employment
 - Institutional
 - Employment
 - Utility / Transportation
 - Not Part of This Bylaw

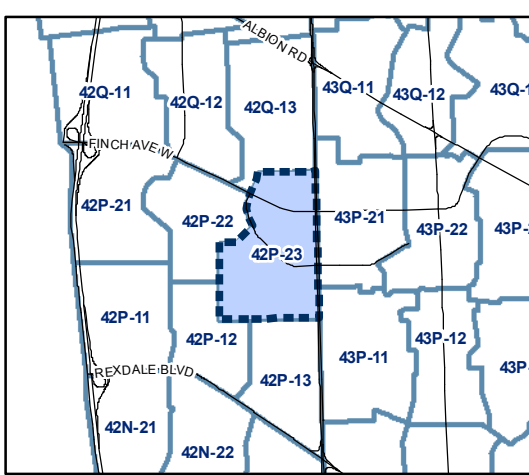
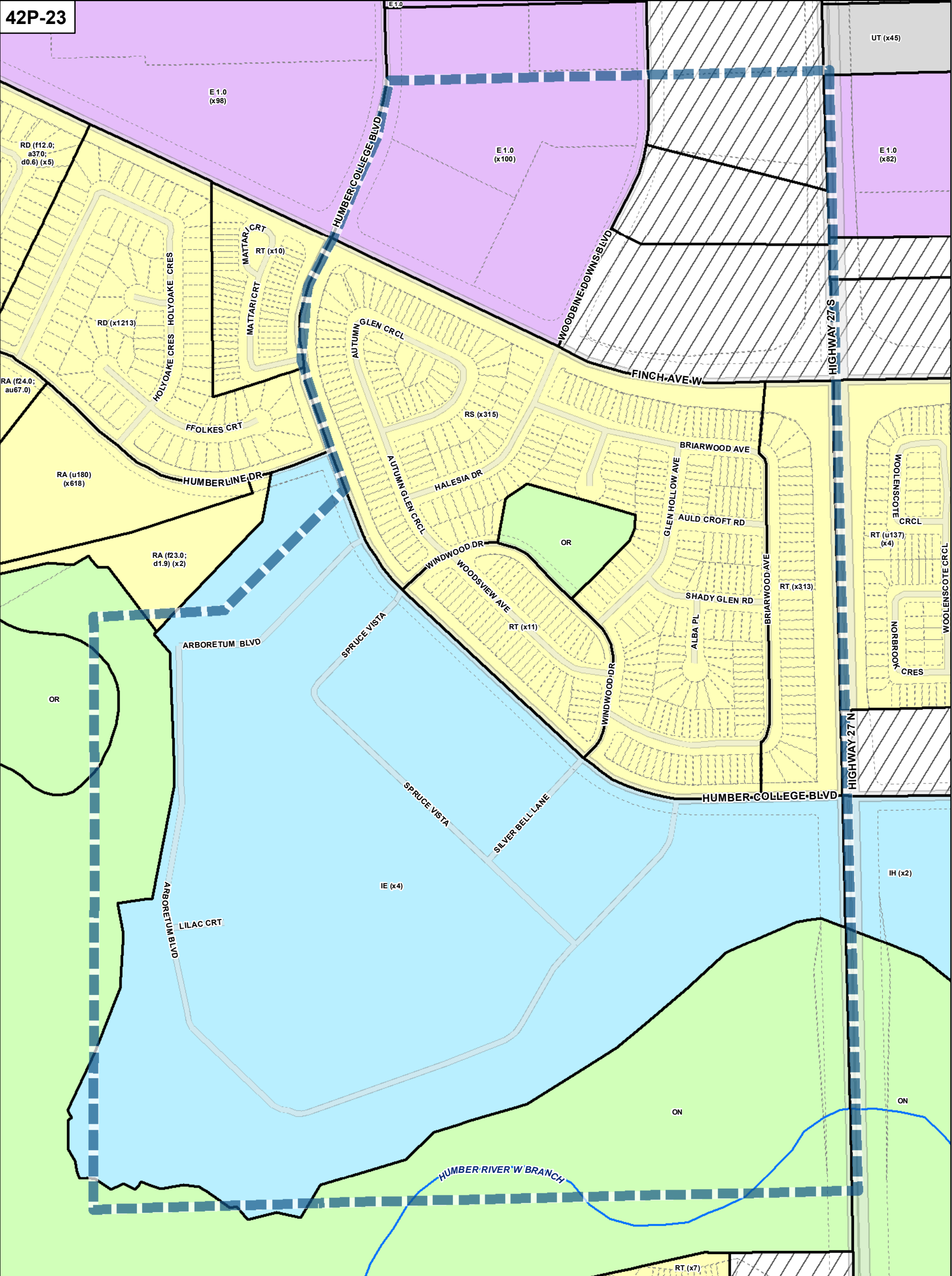
- Map Sheet Boundary
- Properties
- Railway
- Hydro Line

N

0 20 40 80 120 160 Meters

1:4,000





Zone Categories

- Residential
- Parks and Open Space
- Commercial Residential
- Commercial Residential Employment
- Institutional
- Employment
- Utility / Transportation
- Not Part of This Bylaw

- Map Sheet Boundary
- Properties
- Railway
- Hydro Line

0 20 40 80 120 160 Meters

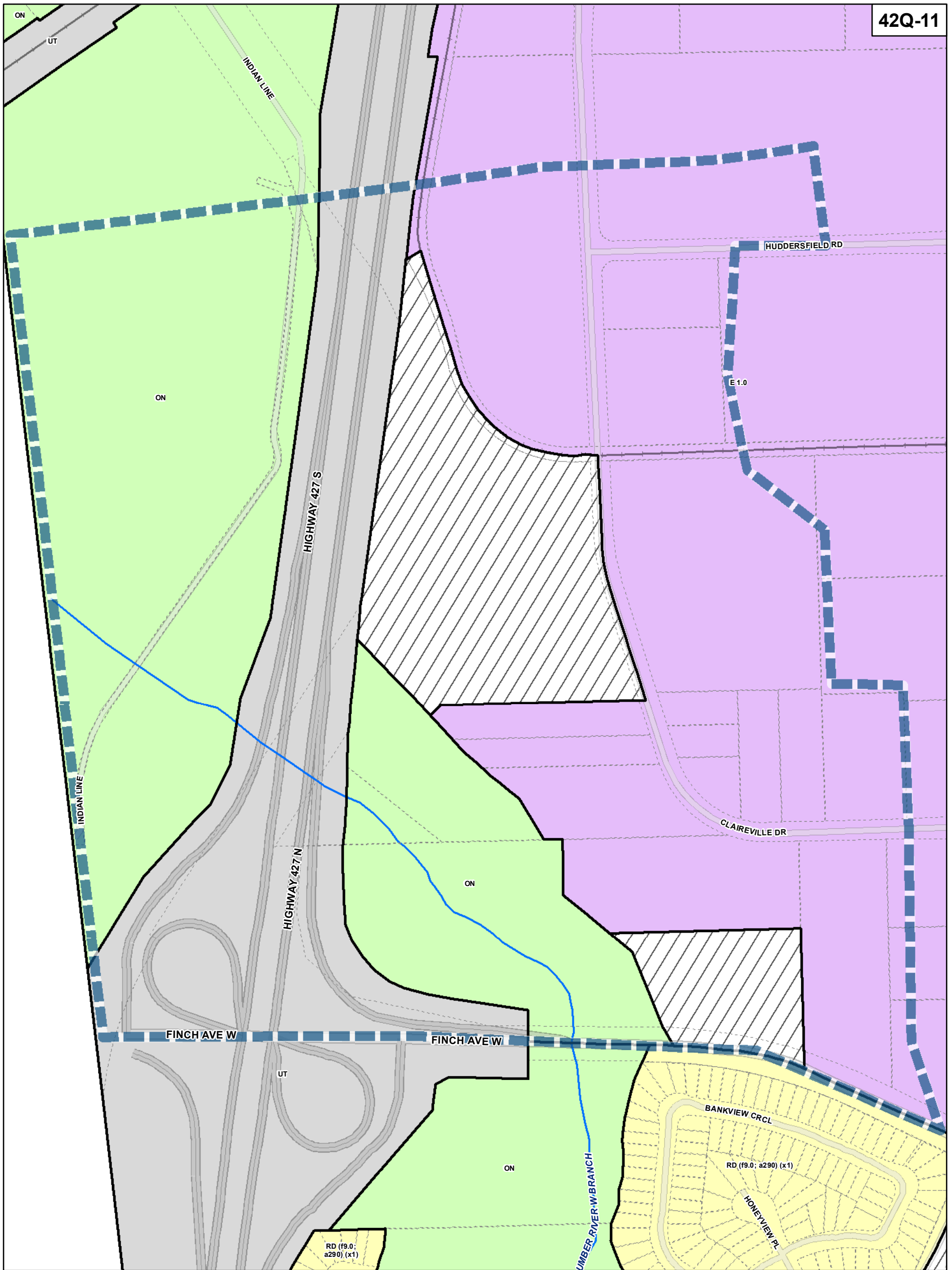
1:4,000

TORONTO City Planning

Zoning - West District

August 2010

Maps must be read together with Zoning Bylaw text



Zone Categories

- Residential
- Parks and Open Space
- Commercial Residential
- Commercial Residential Employment
- Institutional
- Employment
- Utility / Transportation
- Not Part of This Bylaw

Map Sheet Boundary

Properties

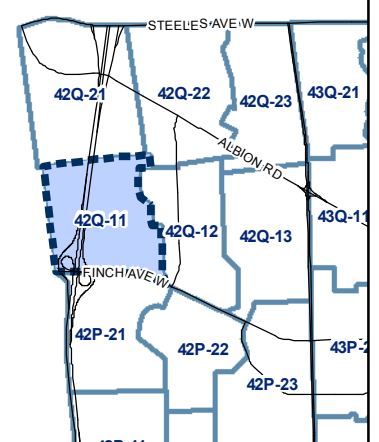
Railway

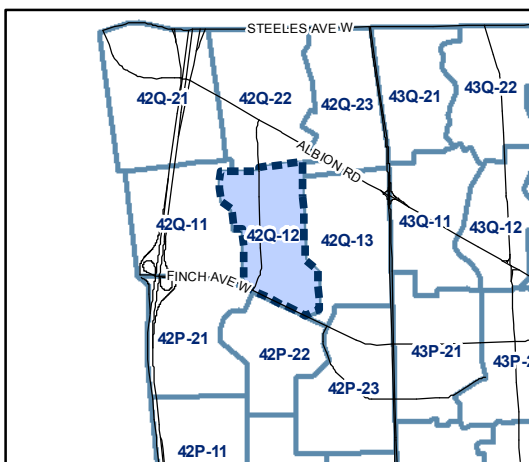
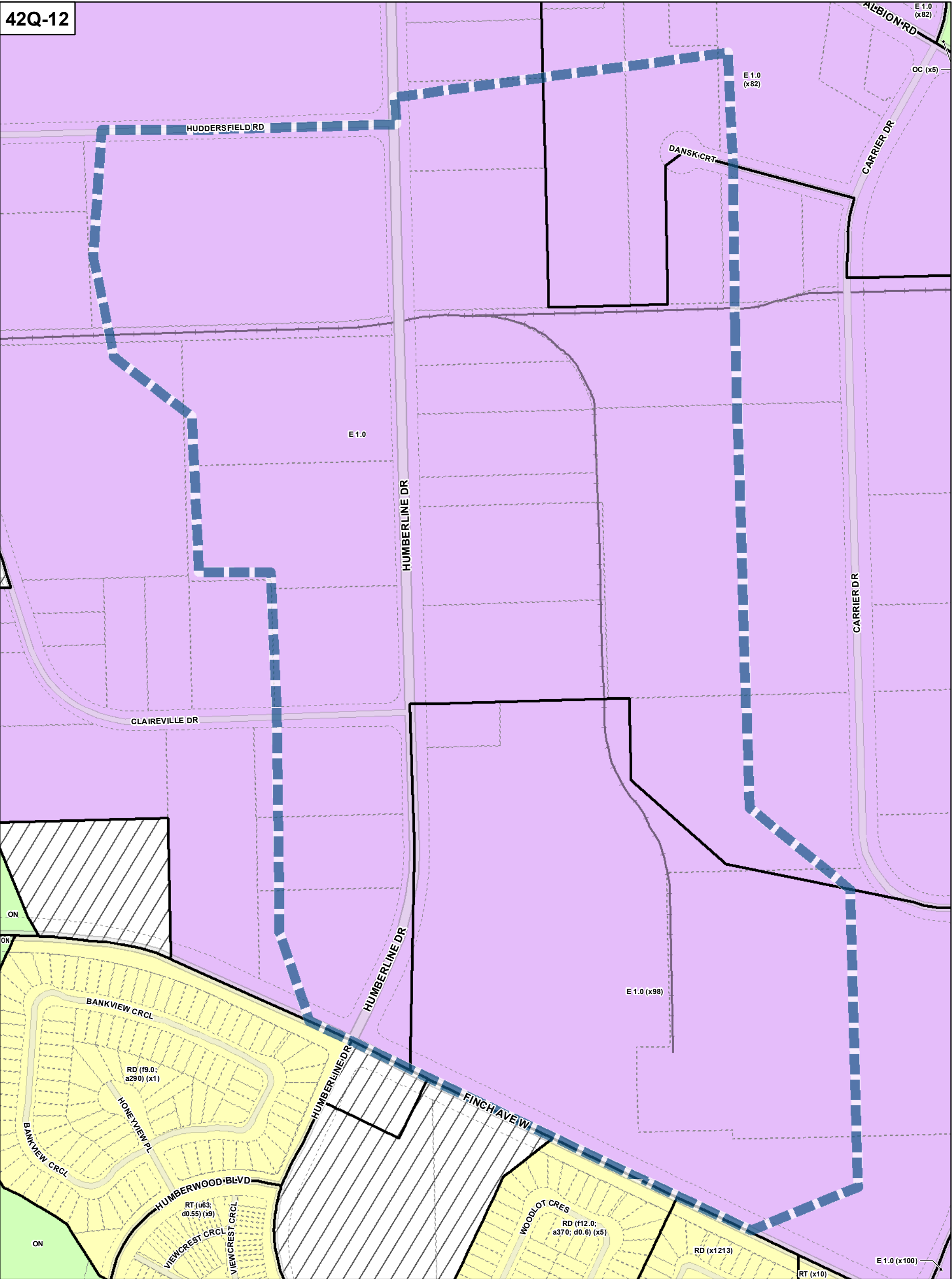
Hydro Line



0 20 40 80 120 160 Meters

1:4,000





Zone Categories


- Residential
- Parks and Open Space
- Commercial Residential
- Commercial Residential Employment
- Institutional
- Employment
- Utility / Transportation
- Not Part of This Bylaw

Map Sheet Boundary

Properties

Railway

Hydro Line



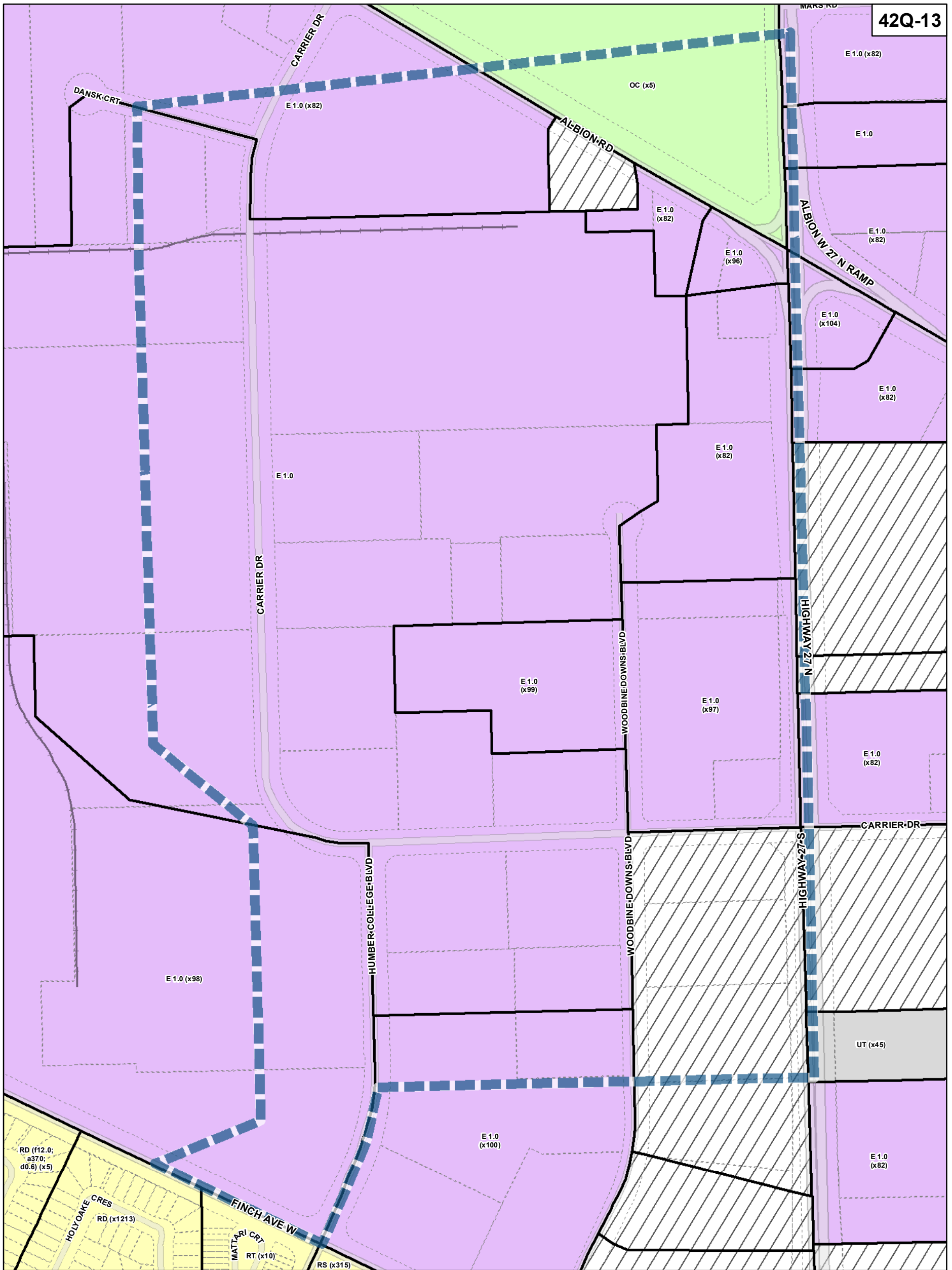
1:4,000

TORONTO City Planning

Zoning - West District

August 2010

Maps must be read together with Zoning Bylaw text

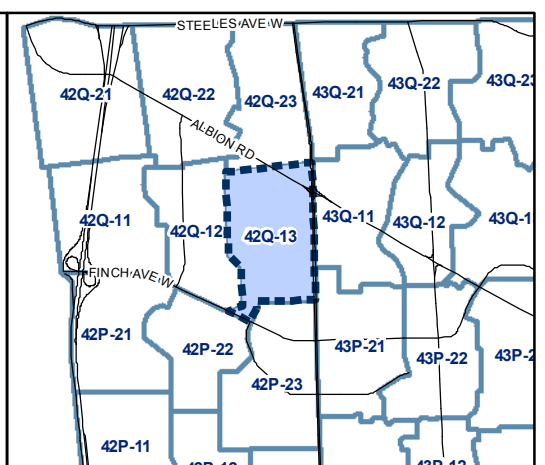
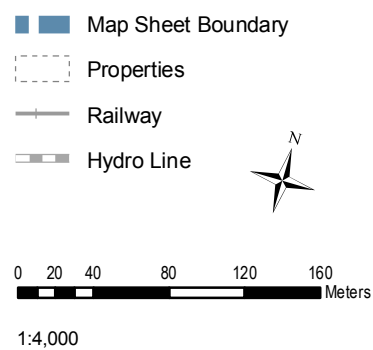


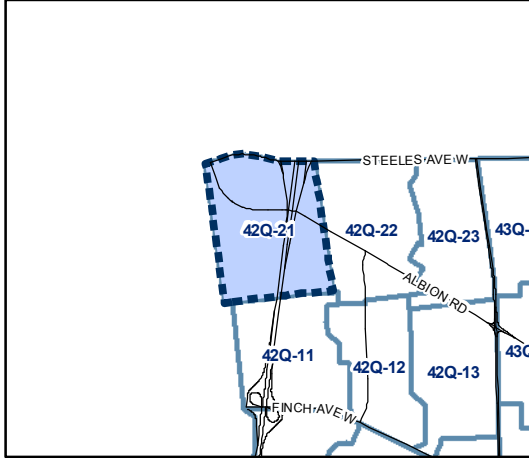
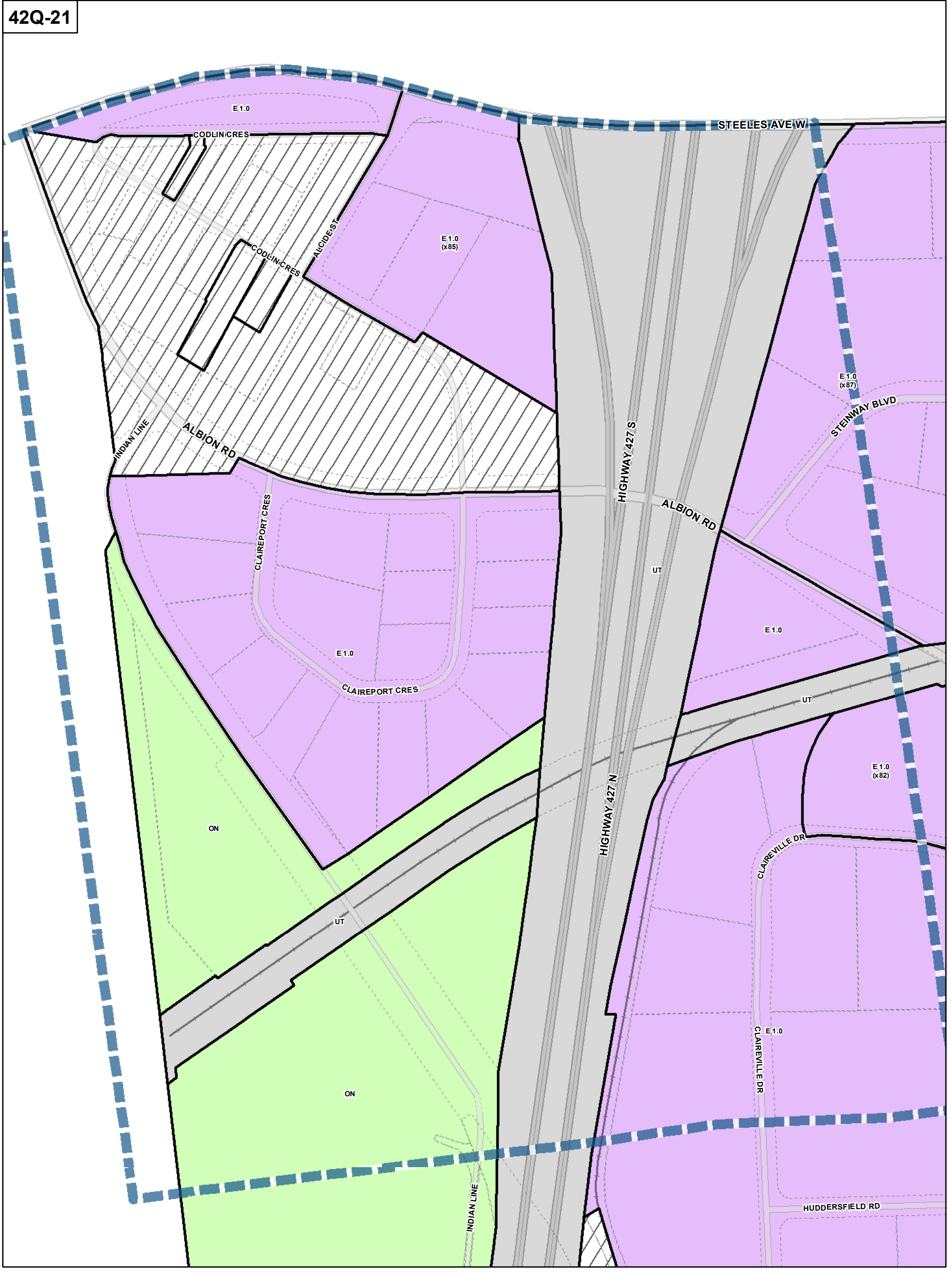
TORONTO City Planning

Zoning - West District

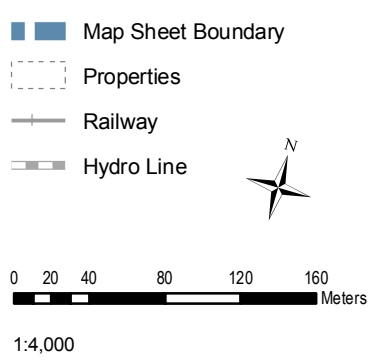
August 2010
 Maps must be read together with Zoning Bylaw text

- Zone Categories**
- Residential
 - Parks and Open Space
 - Commercial Residential
 - Commercial Residential Employment
 - Institutional
 - Employment
 - Utility / Transportation
 - Not Part of This Bylaw





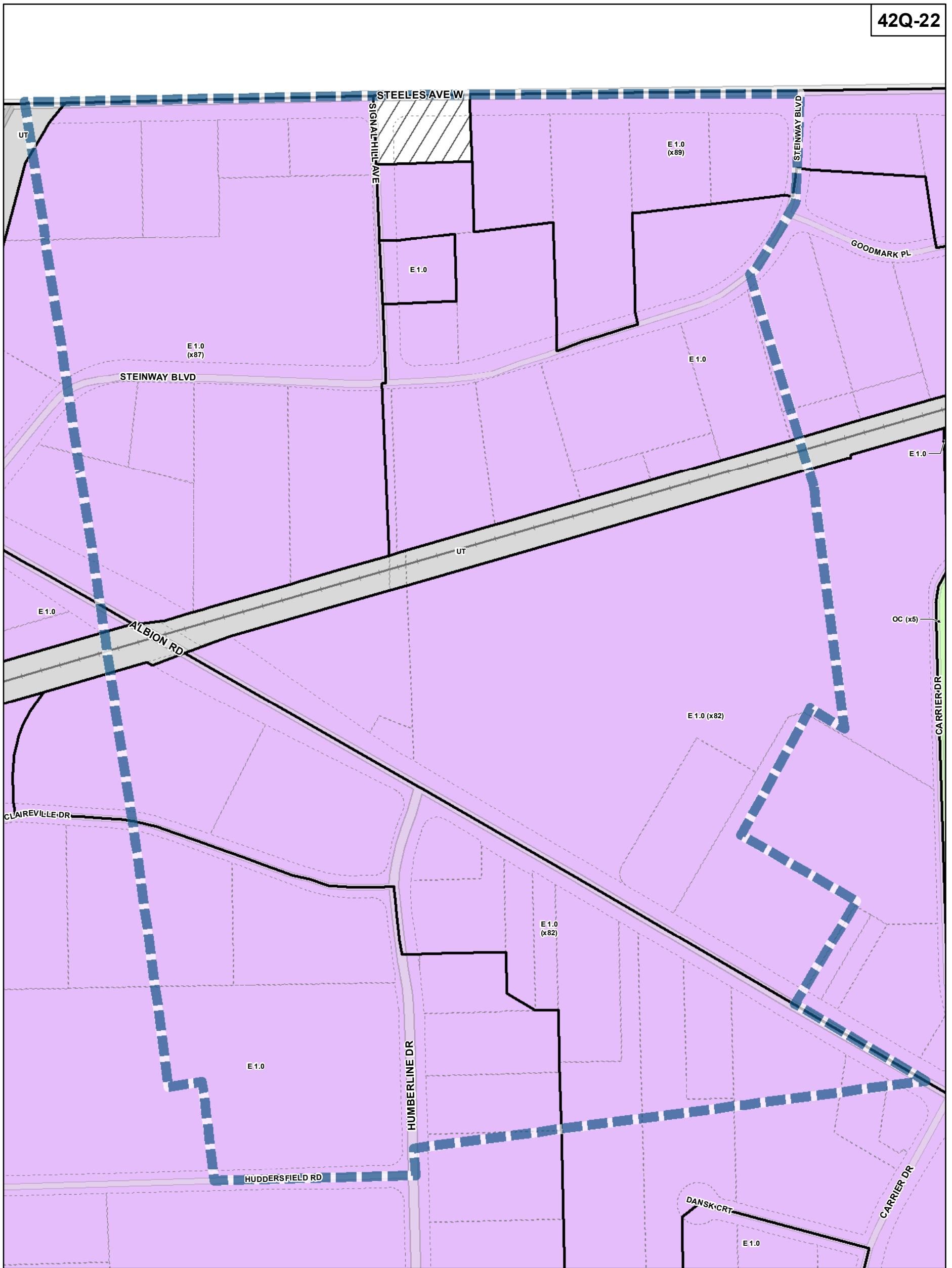
- Zone Categories**
- Residential
 - Parks and Open Space
 - Commercial Residential
 - Commercial Residential Employment
 - Institutional
 - Employment
 - Utility / Transportation
 - Not Part of This Bylaw



TORONTO City Planning

Zoning - West District

August 2010
 Maps must be read together with Zoning Bylaw text



Zoning - West District

August 2010

Maps must be read together with Zoning Bylaw text

Zone Categories

- Residential
- Parks and Open Space
- Commercial Residential
- Commercial Residential Employment
- Institutional
- Employment
- Utility / Transportation
- Not Part of This Bylaw

Map Sheet Boundary

Properties

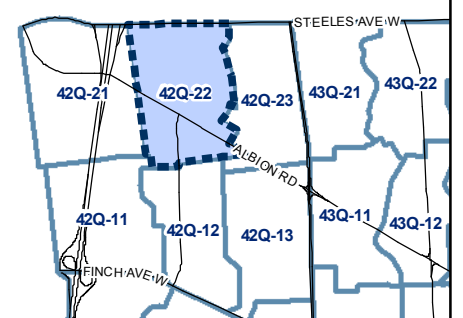
Railway

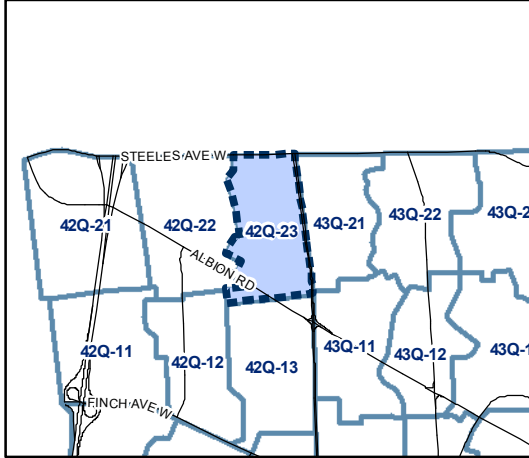
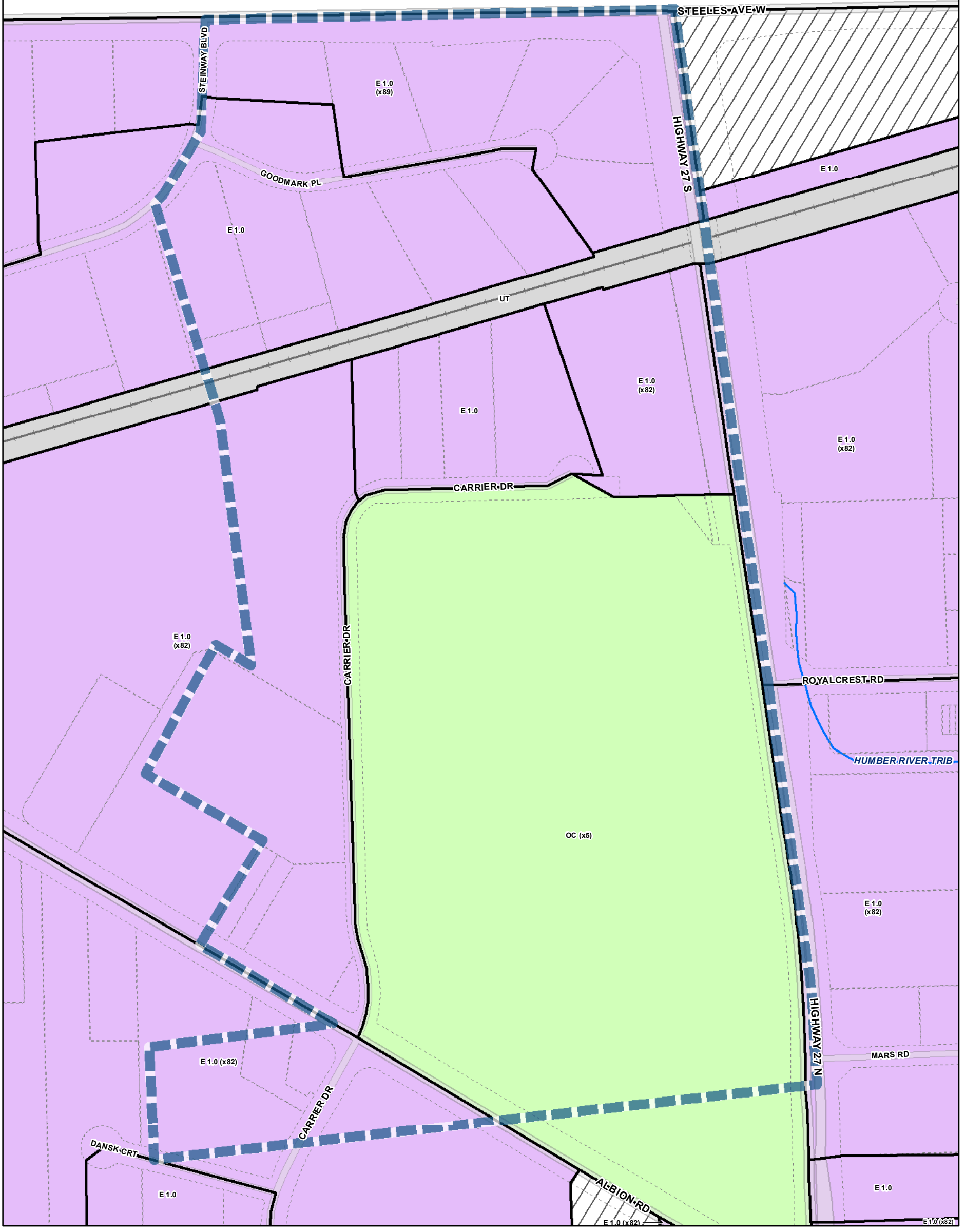
Hydro Line



0 20 40 80 120 160 Meters

1:4,000





Zone Categories

- Residential
- Parks and Open Space
- Commercial Residential
- Commercial Residential Employment
- Institutional
- Employment
- Utility / Transportation
- Not Part of This Bylaw

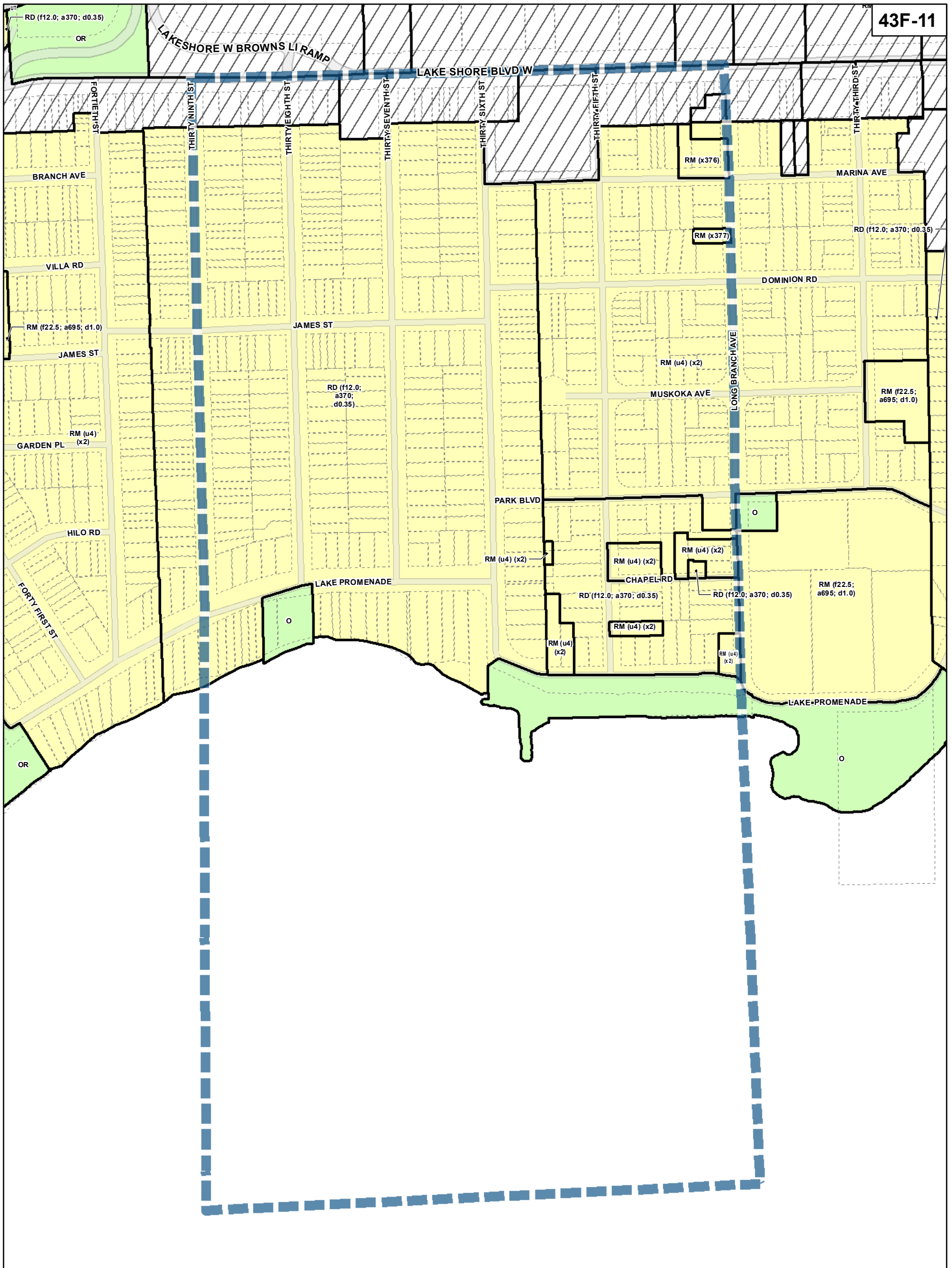
- Map Sheet Boundary
- Properties
- Railway
- Hydro Line

0 20 40 80 120 160 Meters
1:4,000

TORONTO City Planning

Zoning - West District

August 2010
Maps must be read together with Zoning Bylaw text

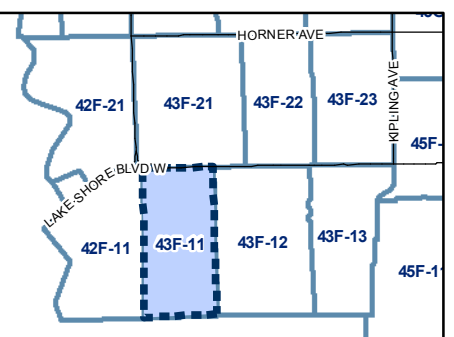
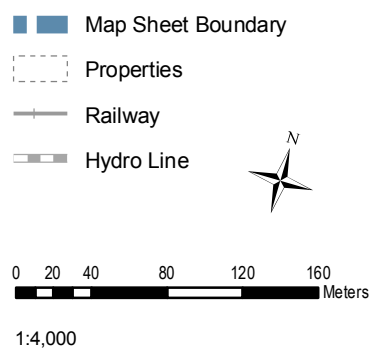


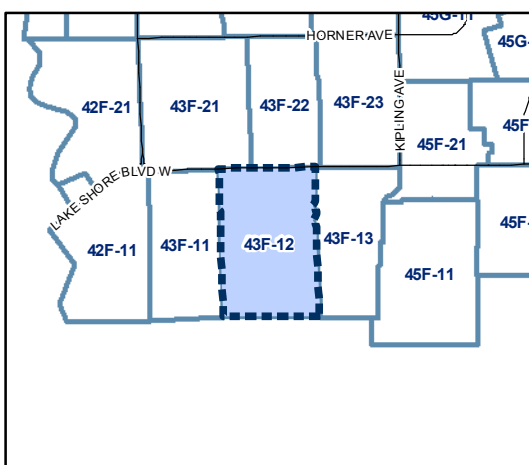
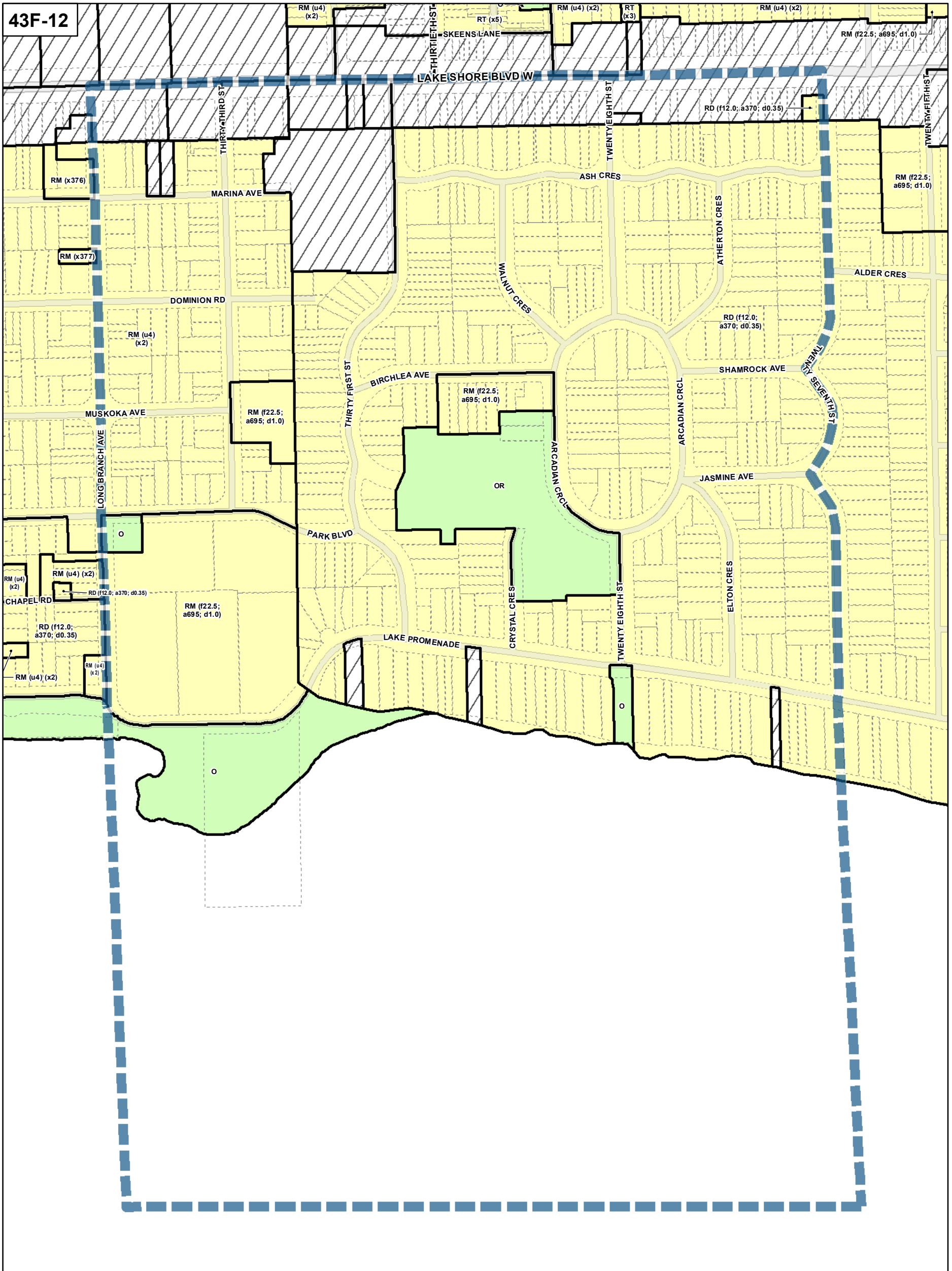
TORONTO City Planning

Zoning - West District

August 2010
 Maps must be read together with Zoning Bylaw text

- Zone Categories**
- Residential
 - Parks and Open Space
 - Commercial Residential
 - Commercial Residential Employment
 - Institutional
 - Employment
 - Utility / Transportation
 - Not Part of This Bylaw

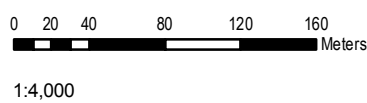




Zone Categories

- Residential
- Parks and Open Space
- Commercial Residential
- Commercial Residential Employment
- Institutional
- Employment
- Utility / Transportation
- Not Part of This Bylaw

- Map Sheet Boundary
- Properties
- Railway
- Hydro Line



TORONTO City Planning

Zoning - West District

August 2010

Maps must be read together with Zoning Bylaw text