

Zone Categories

- Residential
- Parks and Open Space
- Commercial Residential
- Commercial Residential Employment
- Institutional
- Employment
- Utility / Transportation
- Not Part of This Bylaw

Map Sheet Boundary

Properties

Railway

Hydro Line



0 20 40 80 120 160 Meters

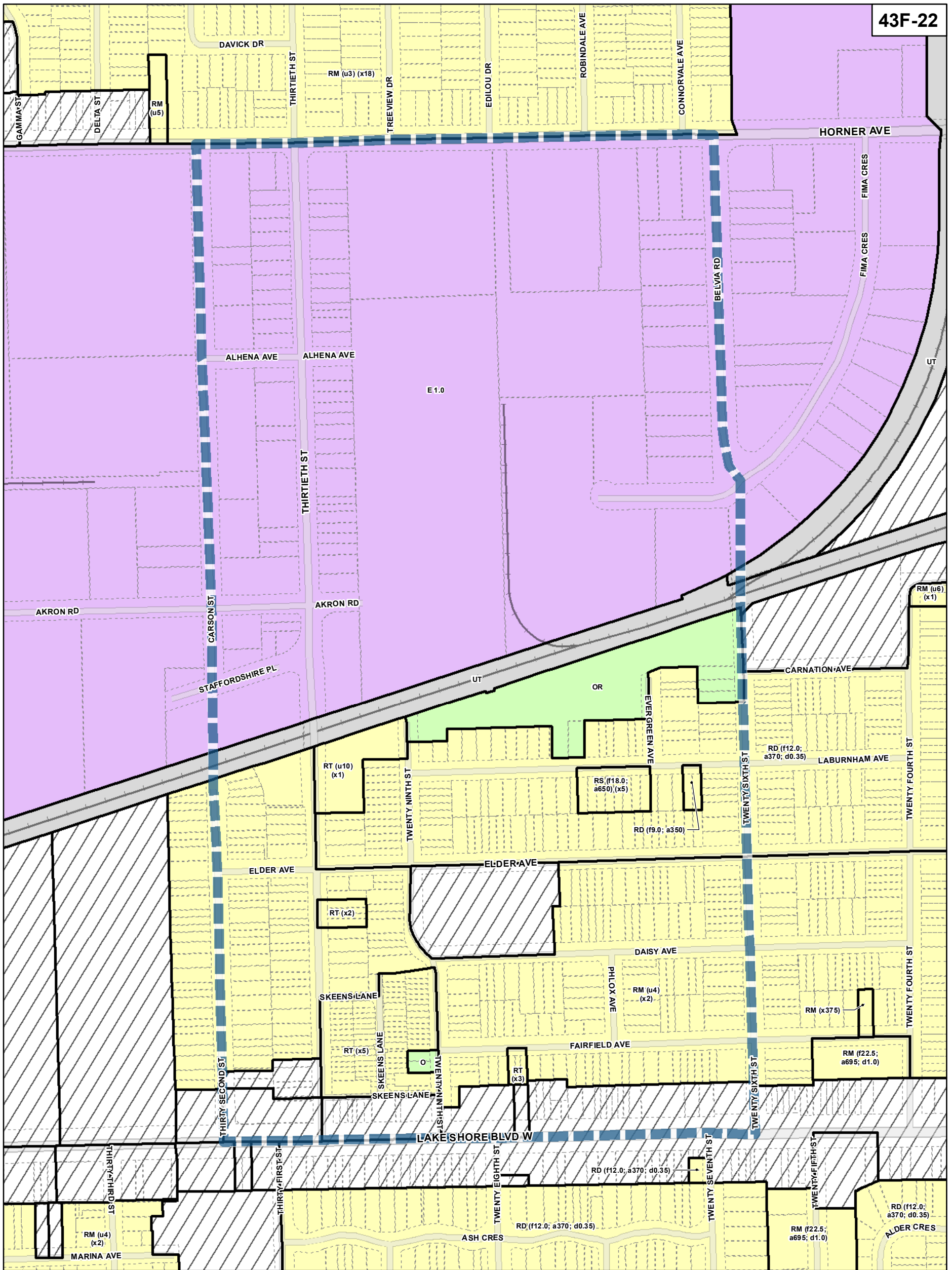
1:4,000

TORONTO City Planning

Zoning - West District

August 2010

Maps must be read together with Zoning Bylaw text



43F-22

TORONTO City Planning

Zoning - West District

August 2010

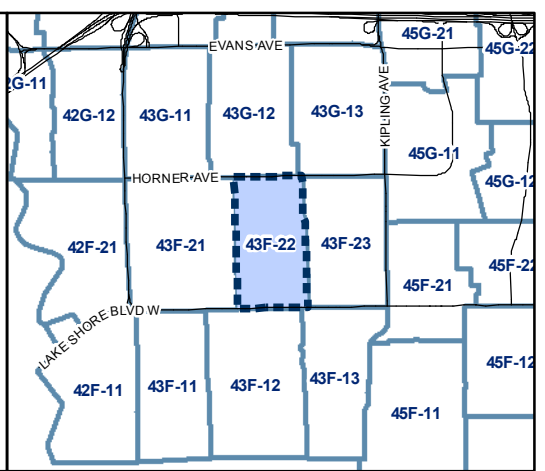
Maps must be read together with Zoning Bylaw text

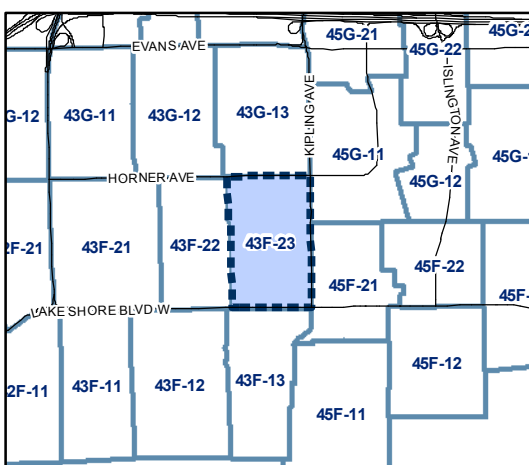
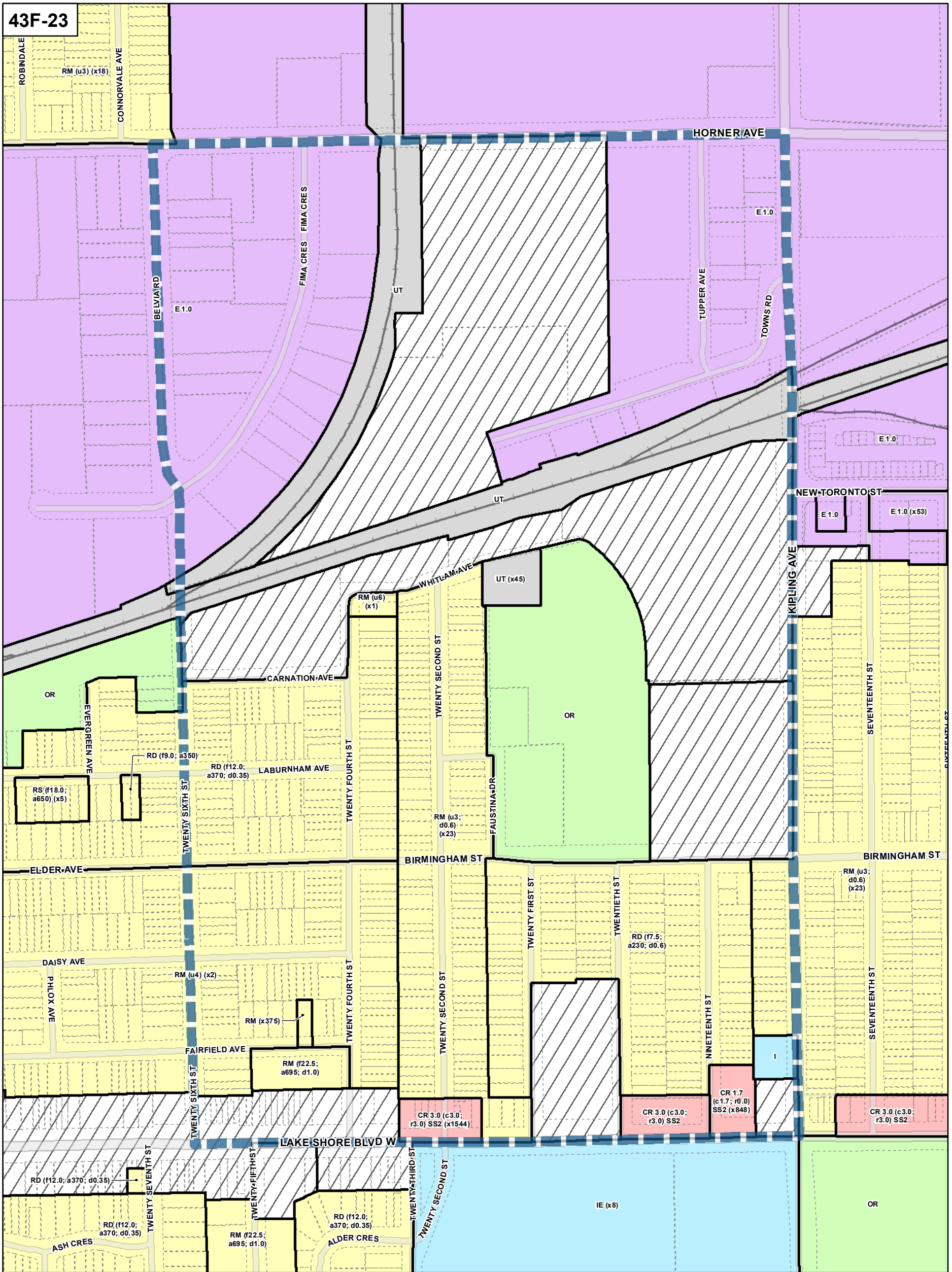
- Zone Categories**
- Residential
 - Parks and Open Space
 - Commercial Residential
 - Commercial Residential Employment
 - Institutional
 - Employment
 - Utility / Transportation
 - Not Part of This Bylaw

- Map Sheet Boundary
- Properties
- Railway
- Hydro Line

0 20 40 80 120 160 Meters

1:4,000

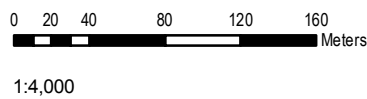




Zone Categories

- Residential
- Parks and Open Space
- Commercial Residential
- Commercial Residential Employment
- Institutional
- Employment
- Utility / Transportation
- Not Part of This Bylaw

- Map Sheet Boundary
- Properties
- Railway
- Hydro Line

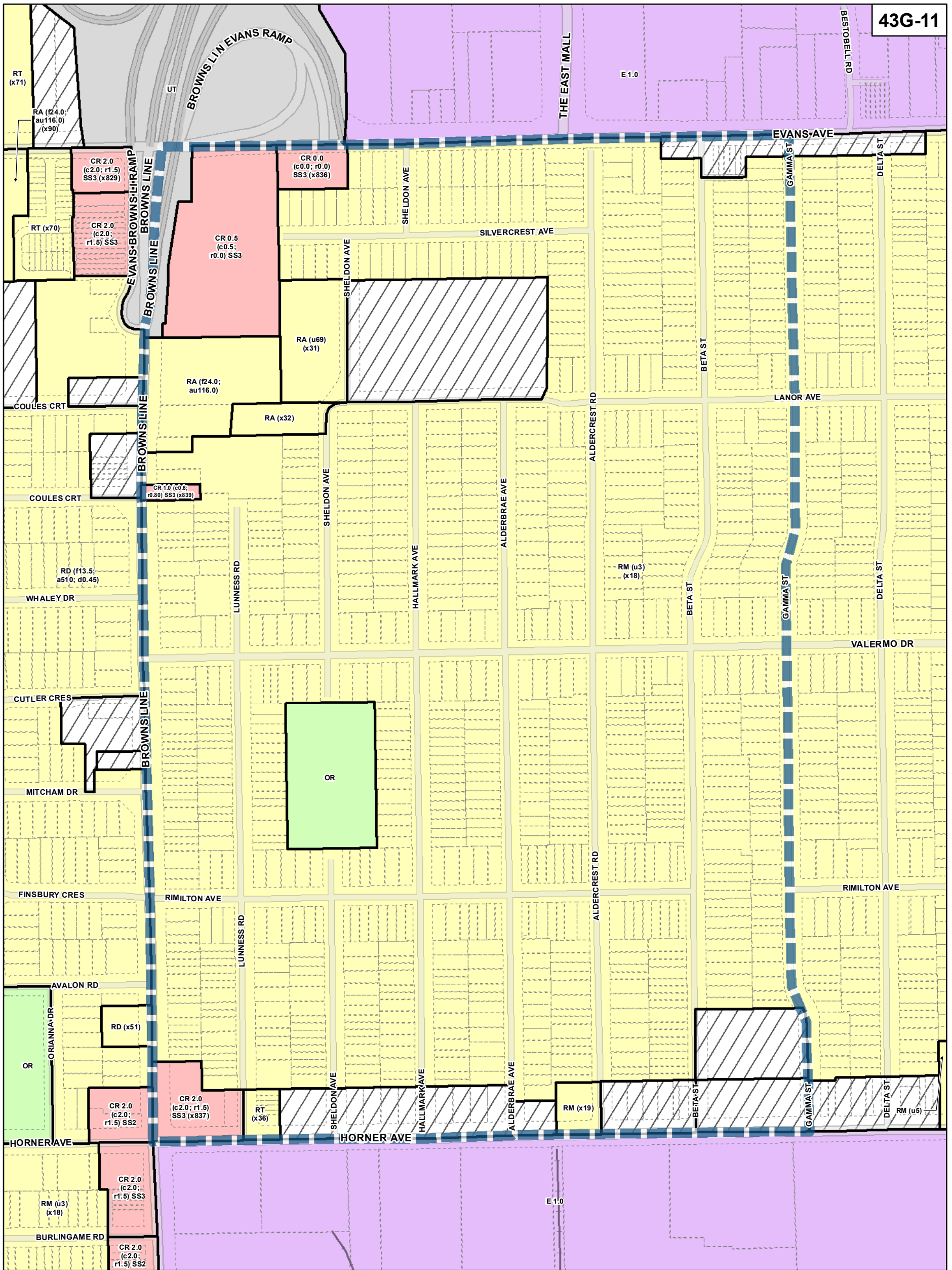


TORONTO City Planning

Zoning - West District

August 2010

Maps must be read together with Zoning Bylaw text



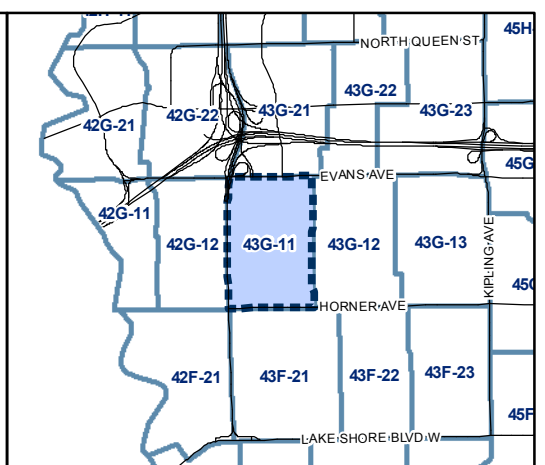
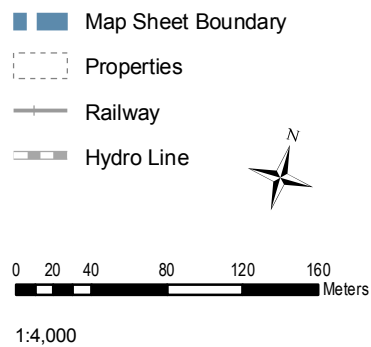
TORONTO City Planning

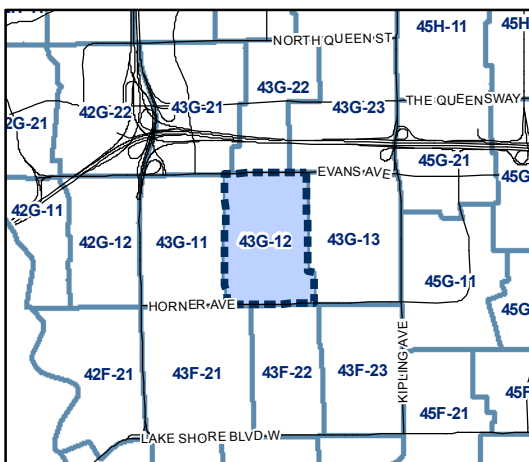
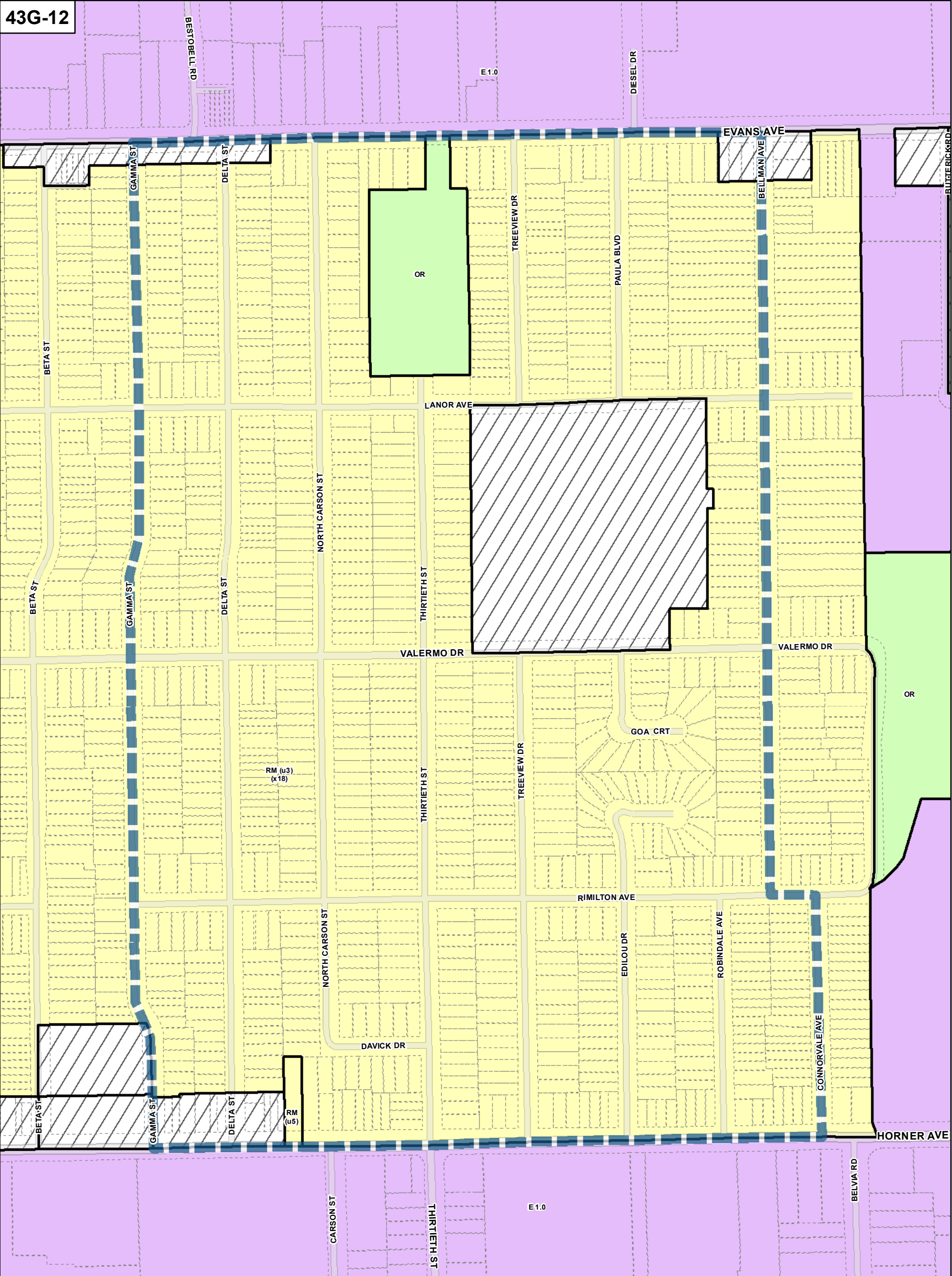
Zoning - West District

August 2010

Maps must be read together with Zoning Bylaw text

- Zone Categories**
- Residential
 - Parks and Open Space
 - Commercial Residential
 - Commercial Residential Employment
 - Institutional
 - Employment
 - Utility / Transportation
 - Not Part of This Bylaw





Zone Categories

- Residential
- Parks and Open Space
- Commercial Residential
- Commercial Residential Employment
- Institutional
- Employment
- Utility / Transportation
- Not Part of This Bylaw

Map Sheet Boundary

Properties

Railway

Hydro Line



0 20 40 80 120 160 Meters

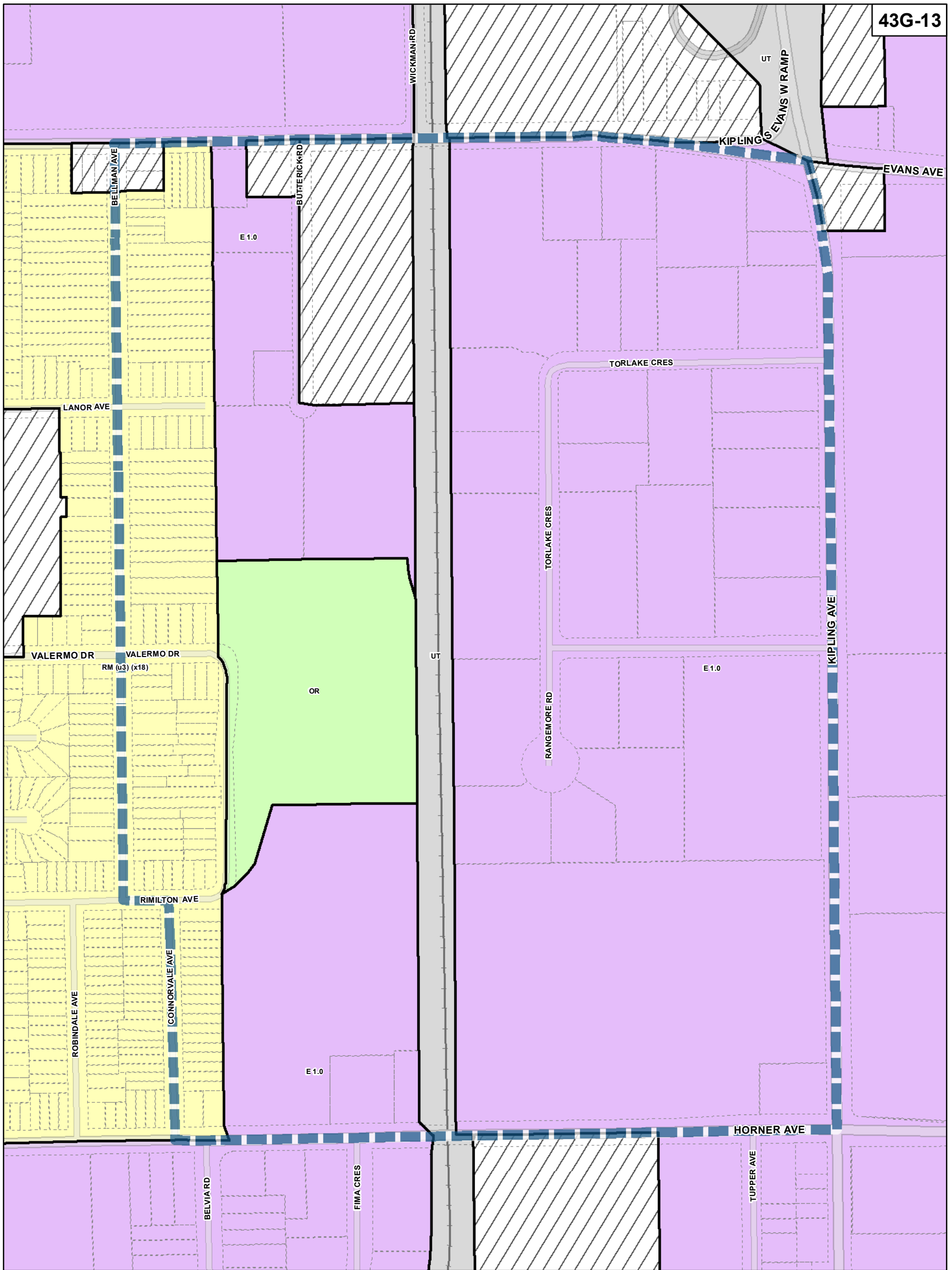
1:4,000

TORONTO City Planning

Zoning - West District

August 2010

Maps must be read together with Zoning Bylaw text



43G-13

TORONTO City Planning

Zoning - West District

August 2010
 Maps must be read together with Zoning Bylaw text

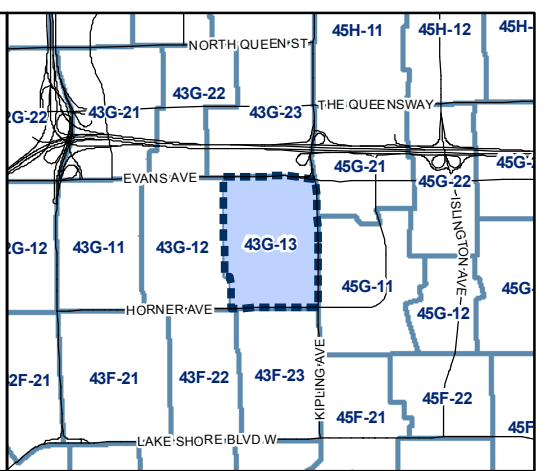
- Zone Categories**
- Residential
 - Parks and Open Space
 - Commercial Residential
 - Commercial Residential Employment
 - Institutional
 - Employment
 - Utility / Transportation
 - Not Part of This Bylaw

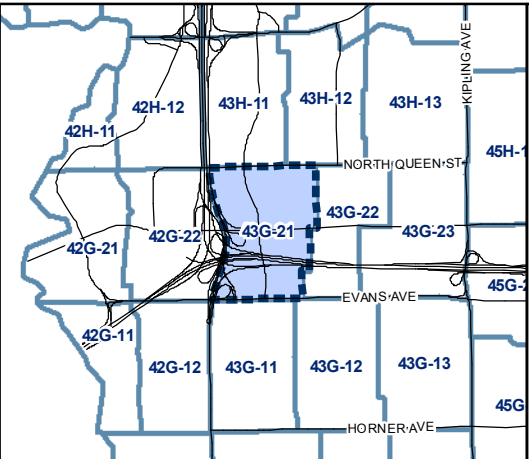
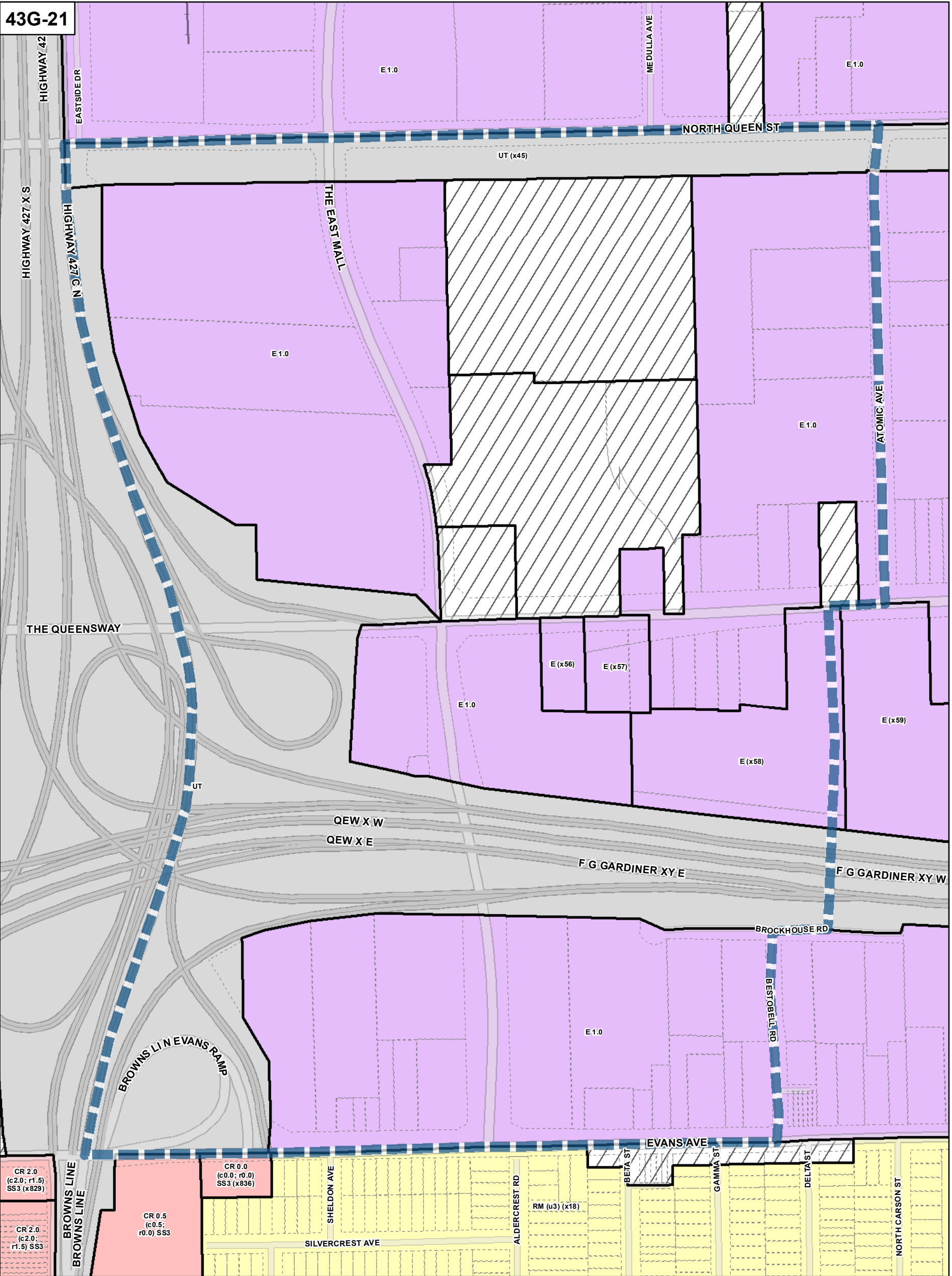
- Map Sheet Boundary
- Properties
- Railway
- Hydro Line

N

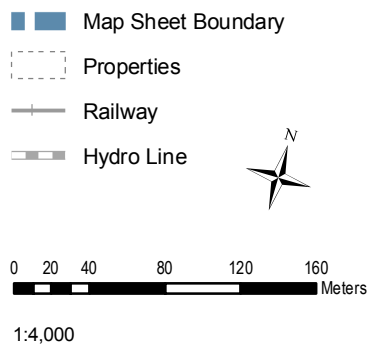
0 20 40 80 120 160 Meters

1:4,000





- Zone Categories**
- Residential
 - Parks and Open Space
 - Commercial Residential
 - Commercial Residential Employment
 - Institutional
 - Employment
 - Utility / Transportation
 - Not Part of This Bylaw



TORONTO City Planning

Zoning - West District

August 2010
 Maps must be read together with Zoning Bylaw text



TORONTO City Planning

Zoning- West District

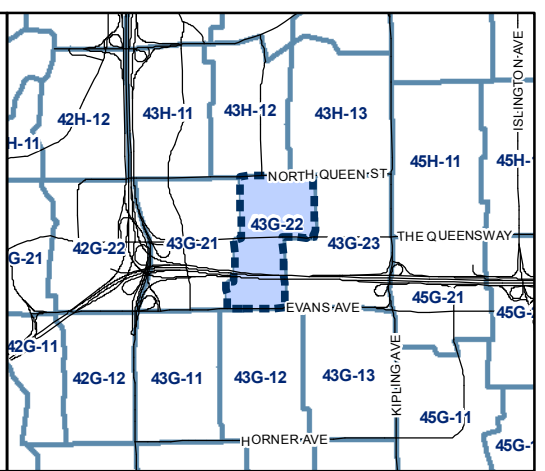
August 2010
 Maps must be read together with Zoning Bylaw text

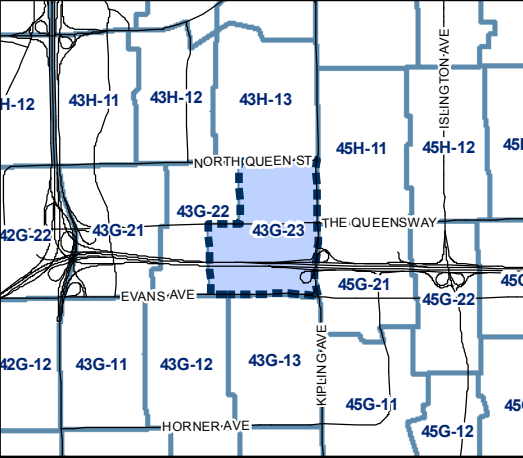
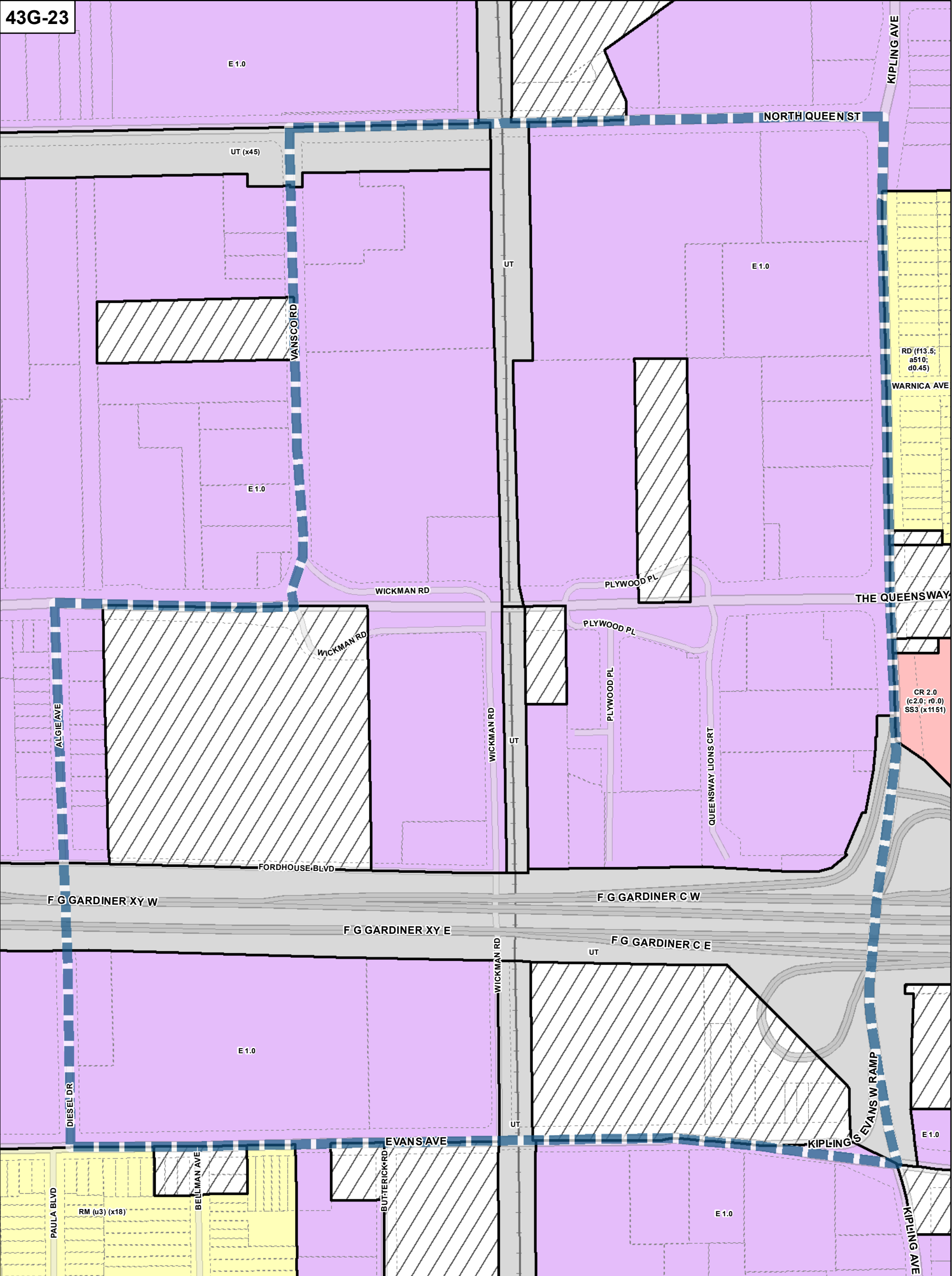
- Zone Categories**
- Residential
 - Parks and Open Space
 - Commercial Residential
 - Commercial Residential Employment
 - Institutional
 - Employment
 - Utility / Transportation
 - Not Part of This Bylaw

- Map Sheet Boundary
- Properties
- Railway
- Hydro Line

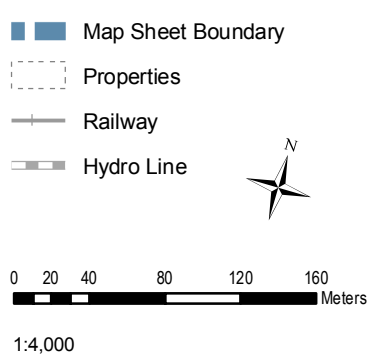
0 20 40 80 120 160 Meters

1:4,000





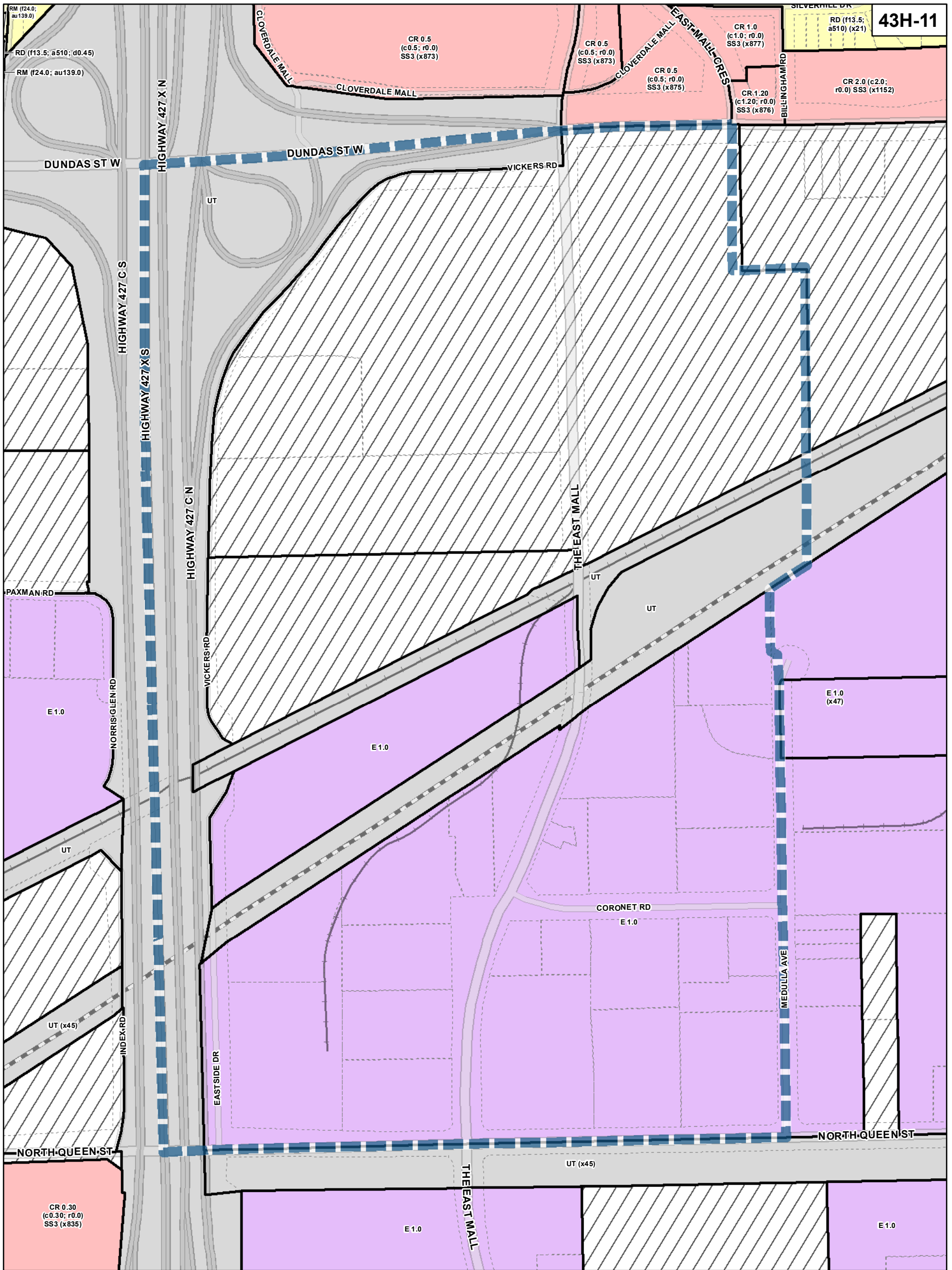
- Zone Categories**
- Residential
 - Parks and Open Space
 - Commercial Residential
 - Commercial Residential Employment
 - Institutional
 - Employment
 - Utility / Transportation
 - Not Part of This Bylaw



TORONTO City Planning

Zoning - West District

August 2010
 Maps must be read together with Zoning Bylaw text



TORONTO City Planning

Zoning - West District

August 2010
 Maps must be read together with Zoning Bylaw text

- Zone Categories**
- Residential
 - Parks and Open Space
 - Commercial Residential
 - Commercial Residential Employment
 - Institutional
 - Employment
 - Utility / Transportation
 - Not Part of This Bylaw

Map Sheet Boundary

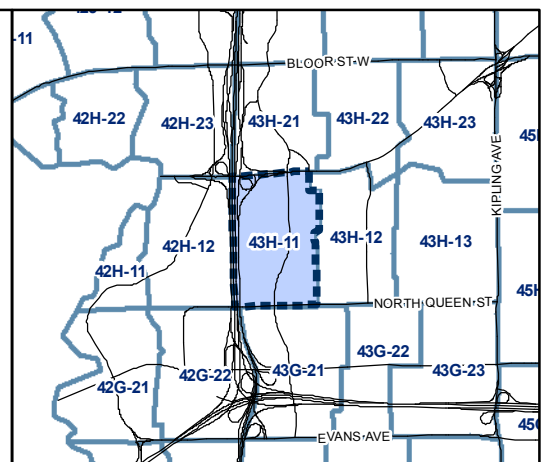
Properties

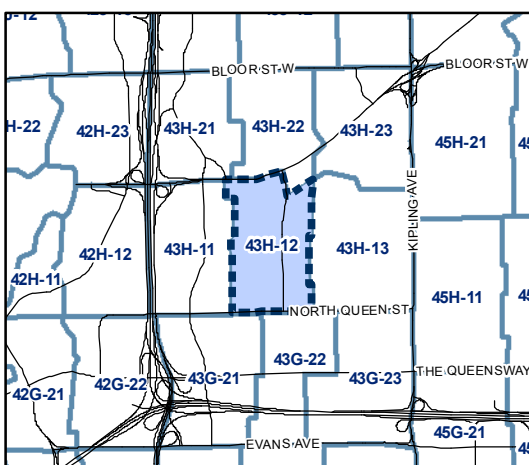
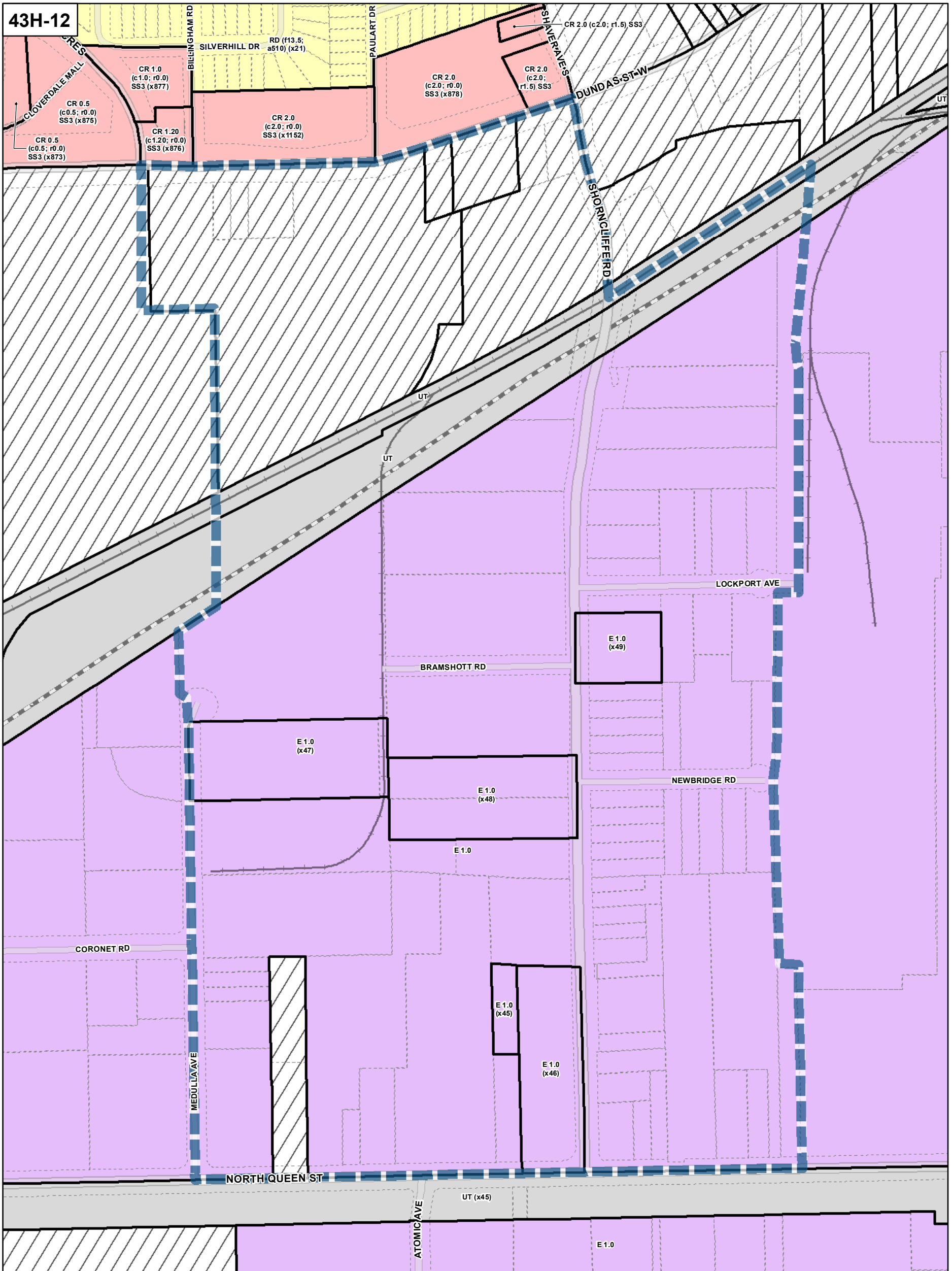
Railway

Hydro Line

0 20 40 80 120 160 Meters

1:4,000





Zone Categories

- Residential
- Parks and Open Space
- Commercial Residential
- Commercial Residential Employment
- Institutional
- Employment
- Utility / Transportation
- Not Part of This Bylaw

Map Sheet Boundary

Properties

Railway

Hydro Line

0 20 40 80 120 160 Meters

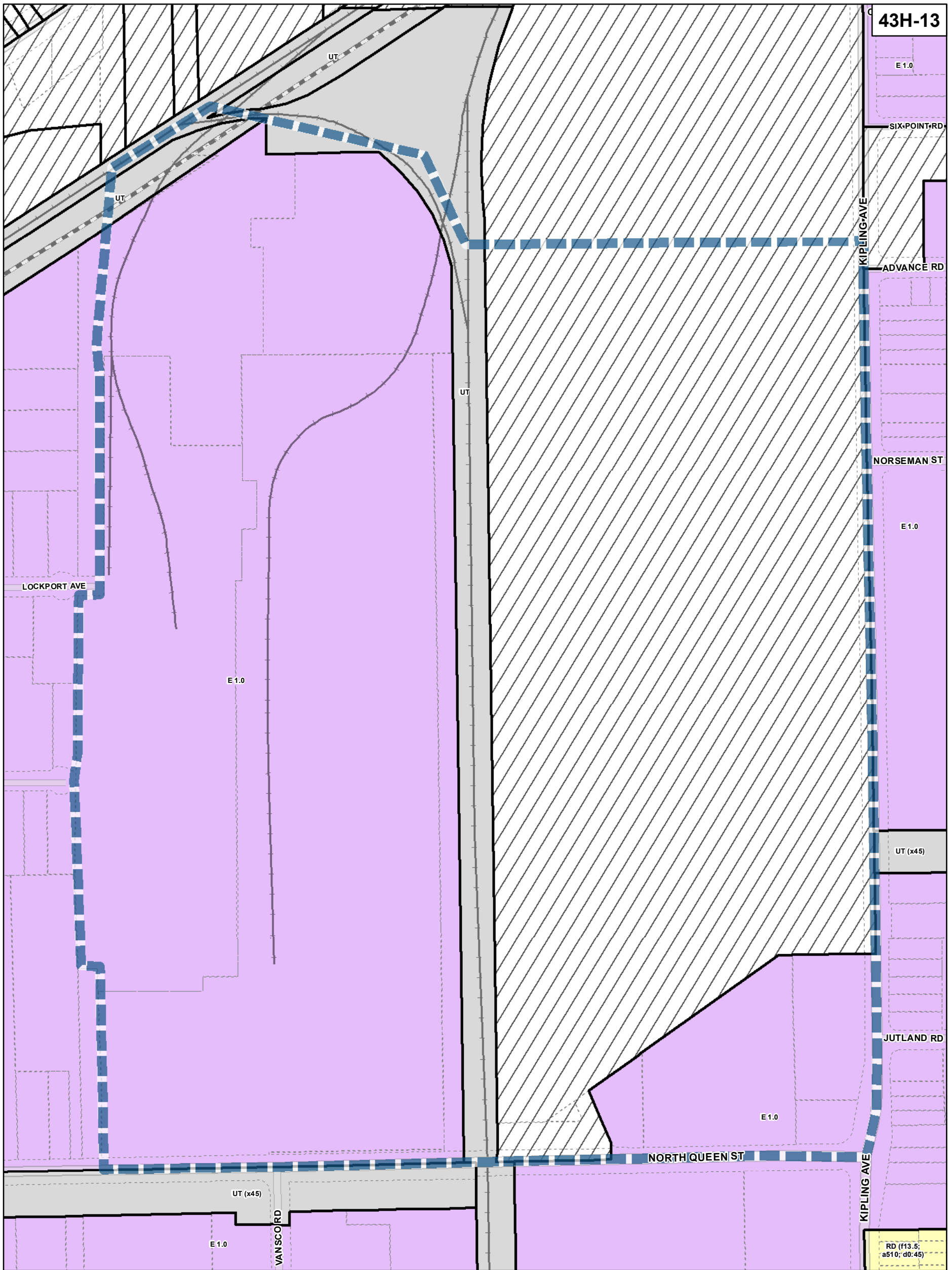
1:4,000

TORONTO City Planning

Zoning - West District

August 2010

Maps must be read together with Zoning Bylaw text



TORONTO City Planning

Zoning - West District

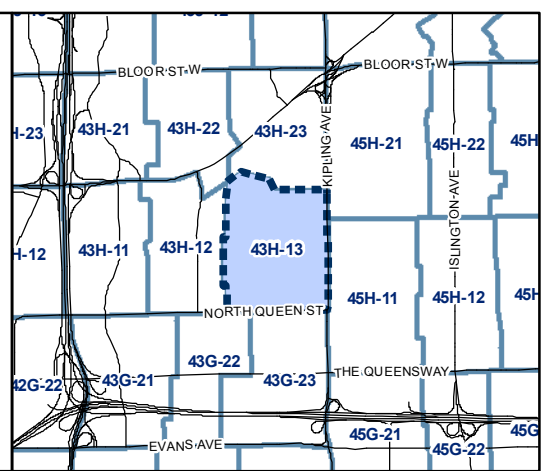
August 2010
 Maps must be read together with Zoning Bylaw text

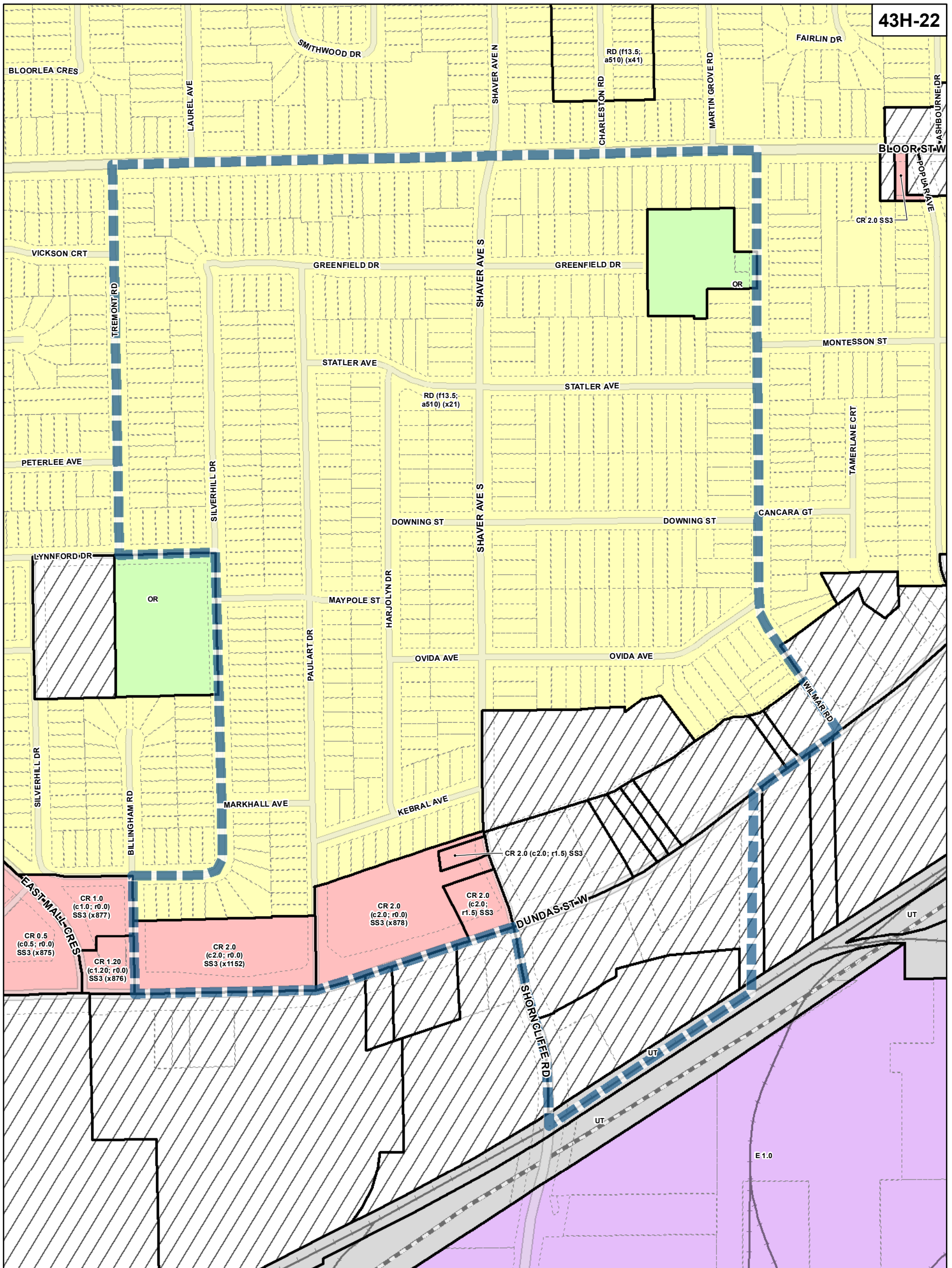
- Zone Categories**
- Residential
 - Parks and Open Space
 - Commercial Residential
 - Commercial Residential Employment
 - Institutional
 - Employment
 - Utility / Transportation
 - Not Part of This Bylaw

- Map Sheet Boundary
- Properties
- Railway
- Hydro Line

0 20 40 80 120 160 Meters

1:4,000





Toronto City Planning

Zoning- West District

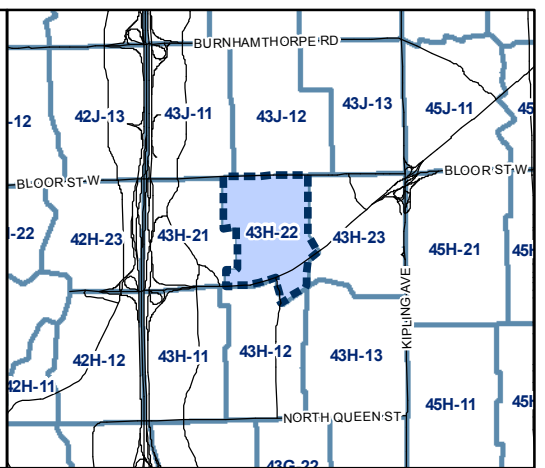
August 2010
 Maps must be read together with Zoning Bylaw text

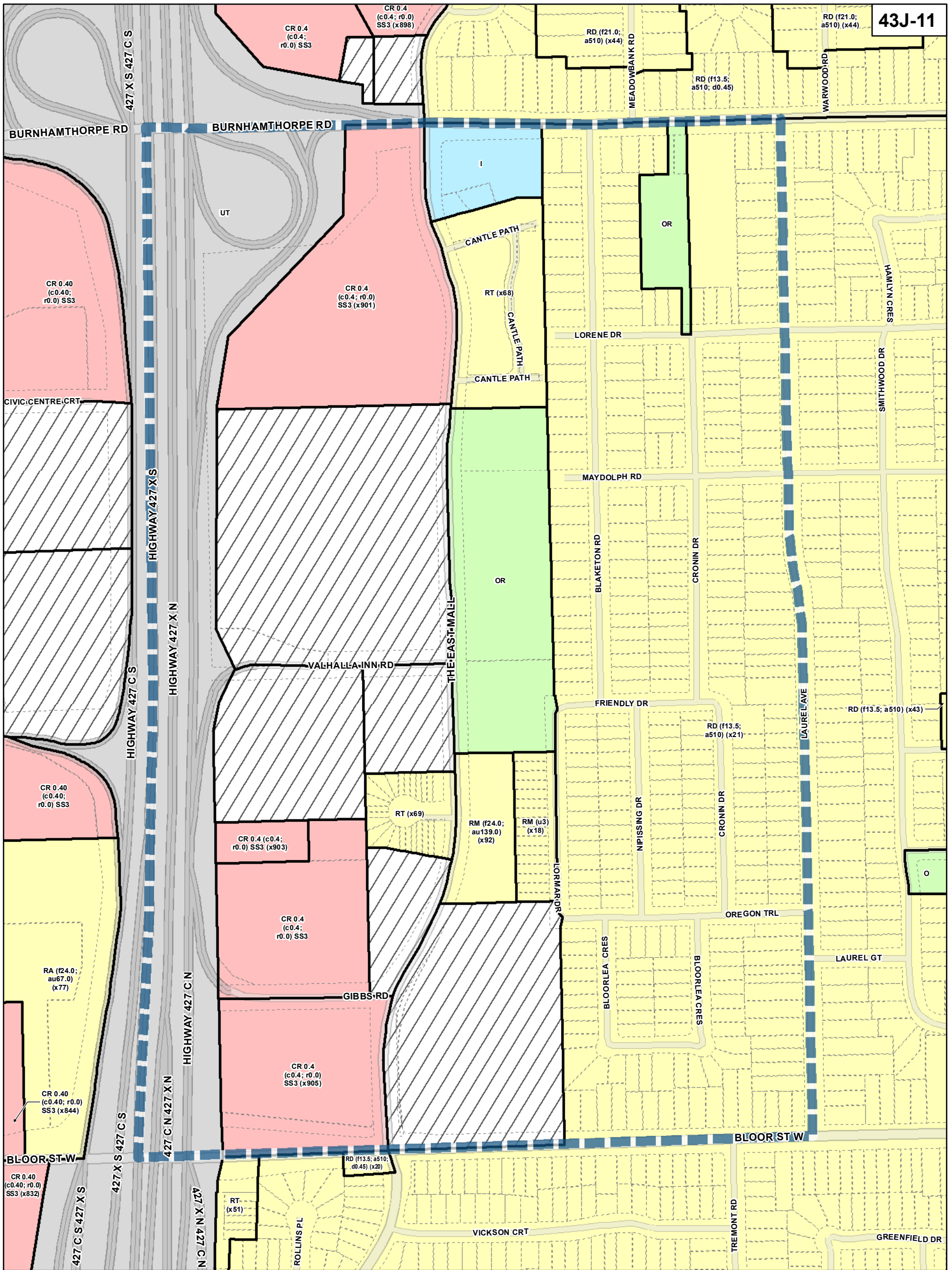
- Zone Categories**
- Residential
 - Parks and Open Space
 - Commercial Residential
 - Commercial Residential Employment
 - Institutional
 - Employment
 - Utility / Transportation
 - Not Part of This Bylaw

- Map Sheet Boundary
- Properties
- Railway
- Hydro Line

0 20 40 80 120 160 Meters

1:4,000





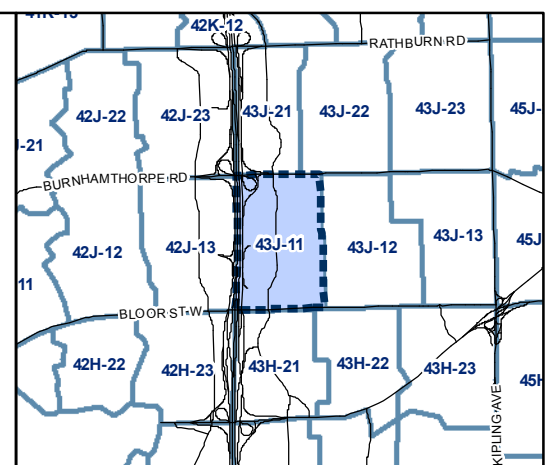
TORONTO City Planning

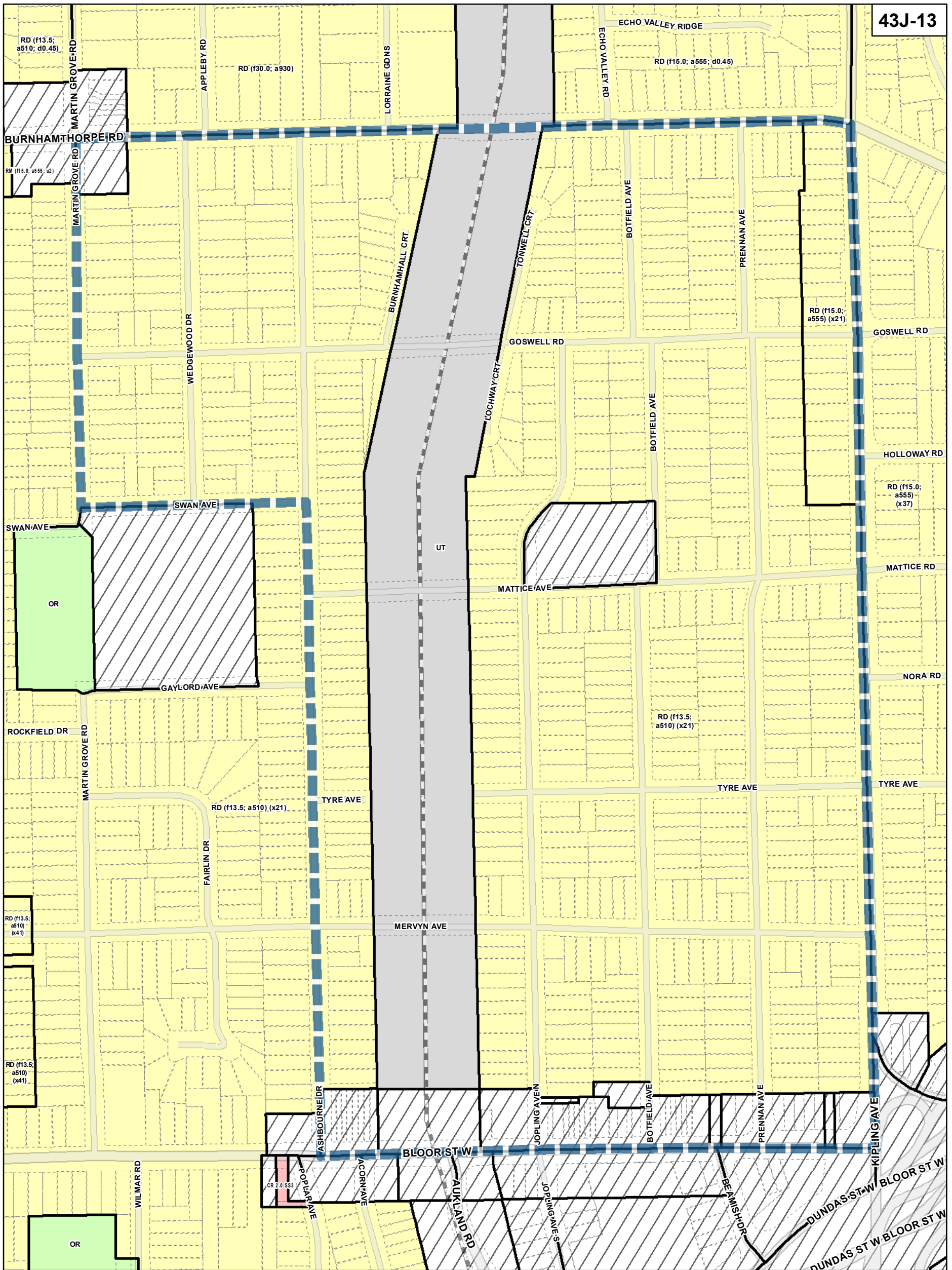
Zoning - West District

August 2010
 Maps must be read together with Zoning Bylaw text

- Zone Categories**
- Residential
 - Parks and Open Space
 - Commercial Residential
 - Commercial Residential Employment
 - Institutional
 - Employment
 - Utility / Transportation
 - Not Part of This Bylaw

- Map Sheet Boundary
 - Properties
 - Railway
 - Hydro Line
- 0 20 40 80 120 160 Meters
- 1:4,000

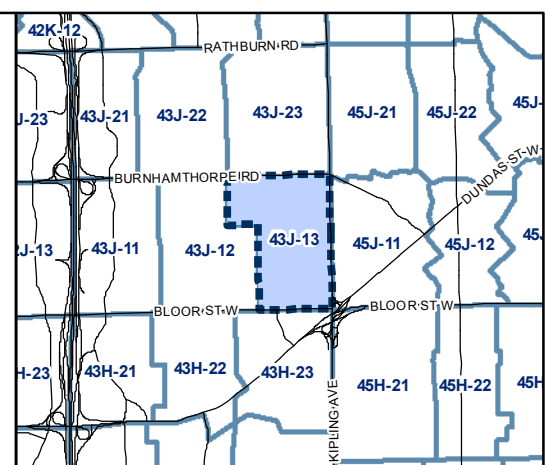
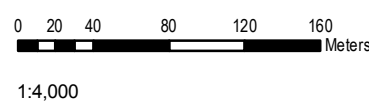


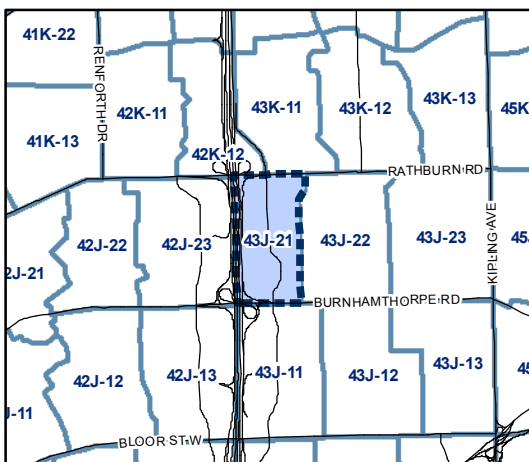
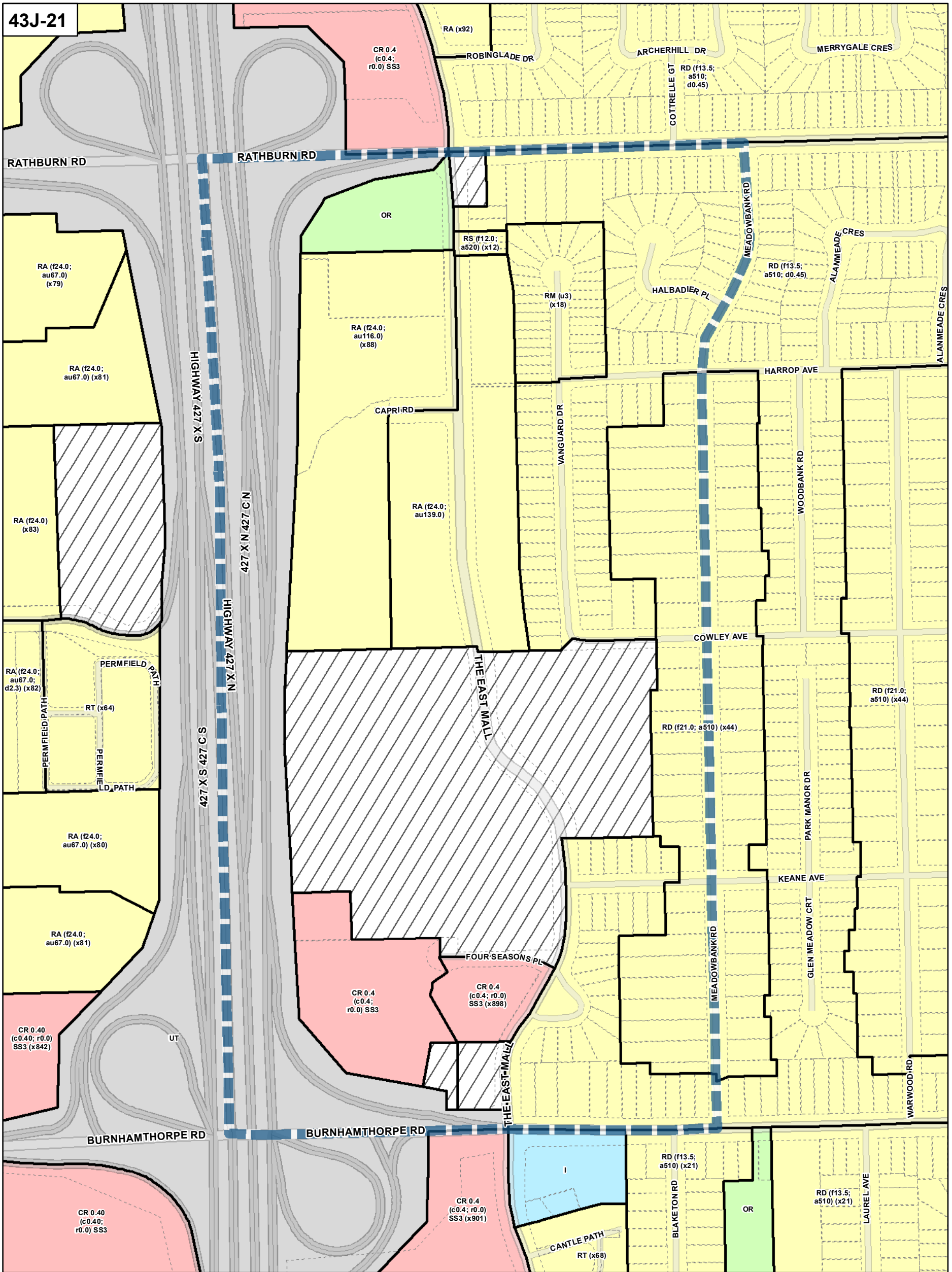


Zone Categories

- Residential
- Parks and Open Space
- Commercial Residential
- Commercial Residential Employment
- Institutional
- Employment
- Utility / Transportation
- Not Part of This Bylaw

- Map Sheet Boundary
- Properties
- Railway
- Hydro Line

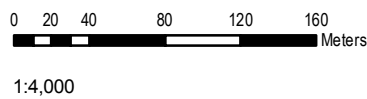




Zone Categories

- Residential
- Parks and Open Space
- Commercial Residential
- Commercial Residential Employment
- Institutional
- Employment
- Utility / Transportation
- Not Part of This Bylaw

- Map Sheet Boundary
- Properties
- Railway
- Hydro Line

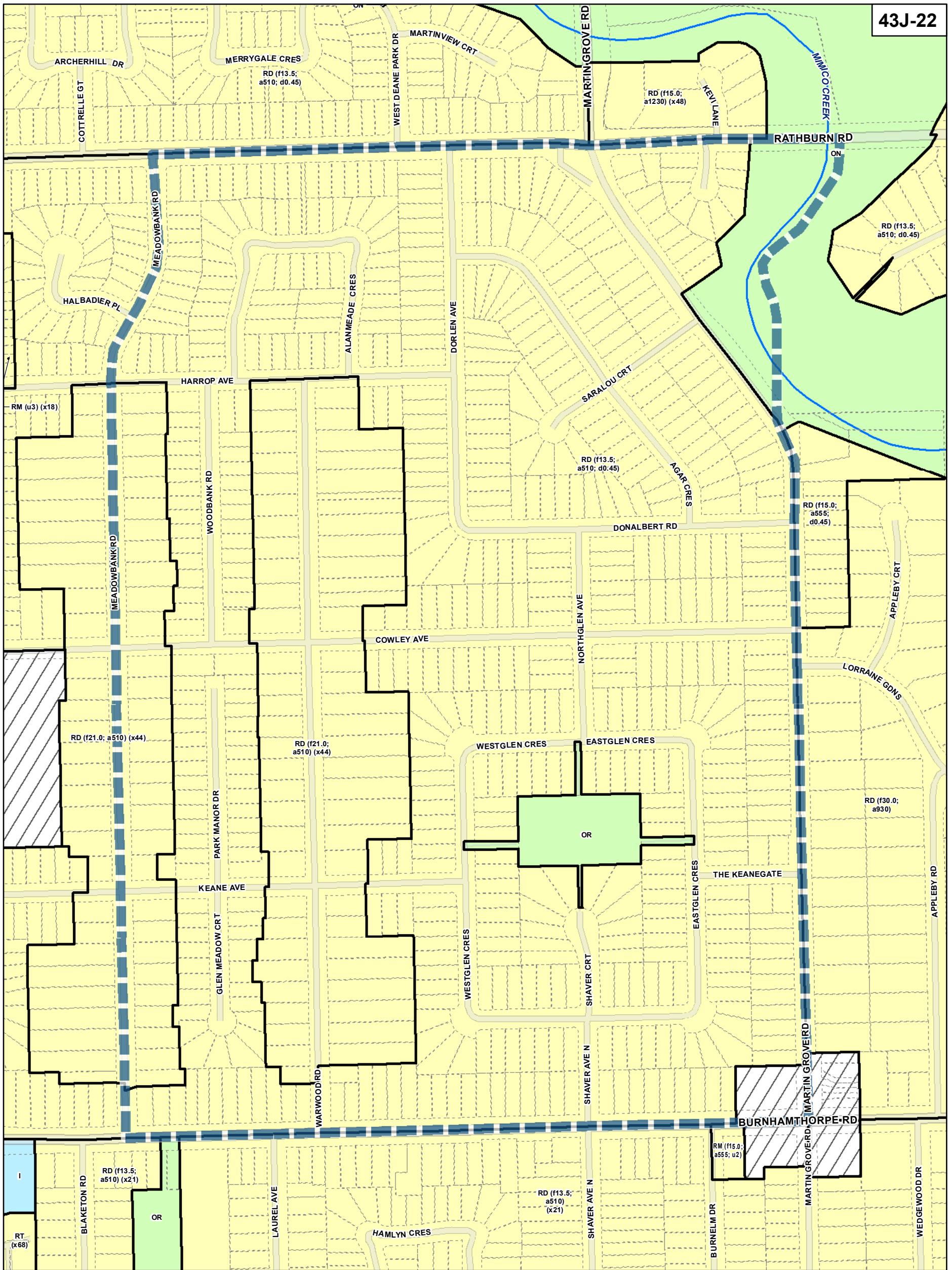


TORONTO City Planning

Zoning - West District

August 2010

Maps must be read together with Zoning Bylaw text



TORONTO City Planning

Zoning - West District

August 2010

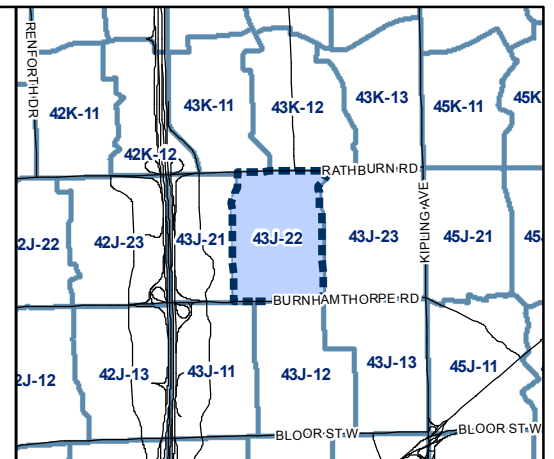
Maps must be read together with Zoning Bylaw text

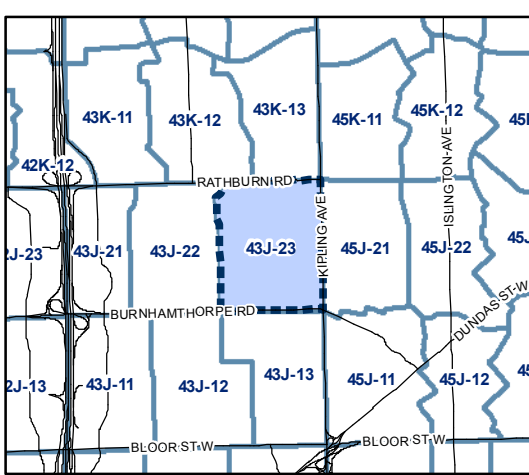
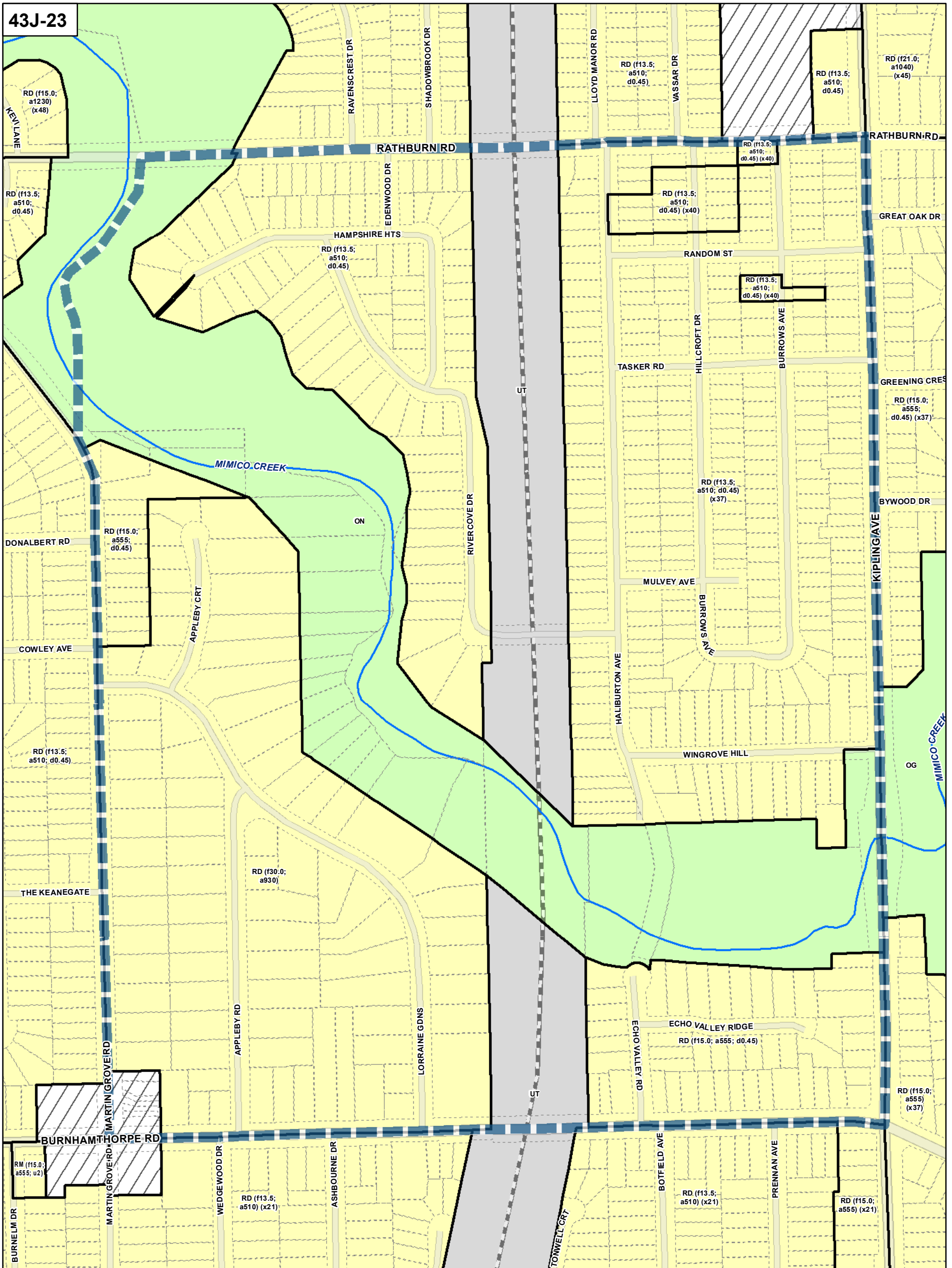
- Zone Categories**
- Residential
 - Parks and Open Space
 - Commercial Residential
 - Commercial Residential Employment
 - Institutional
 - Employment
 - Utility / Transportation
 - Not Part of This Bylaw

- Map Sheet Boundary
- Properties
- Railway
- Hydro Line

0 20 40 80 120 160 Meters

1:4,000





- Zone Categories**
- Residential
 - Parks and Open Space
 - Commercial Residential
 - Commercial Residential Employment
 - Institutional
 - Employment
 - Utility / Transportation
 - Not Part of This Bylaw

- Map Sheet Boundary
- Properties
- Railway
- Hydro Line

N

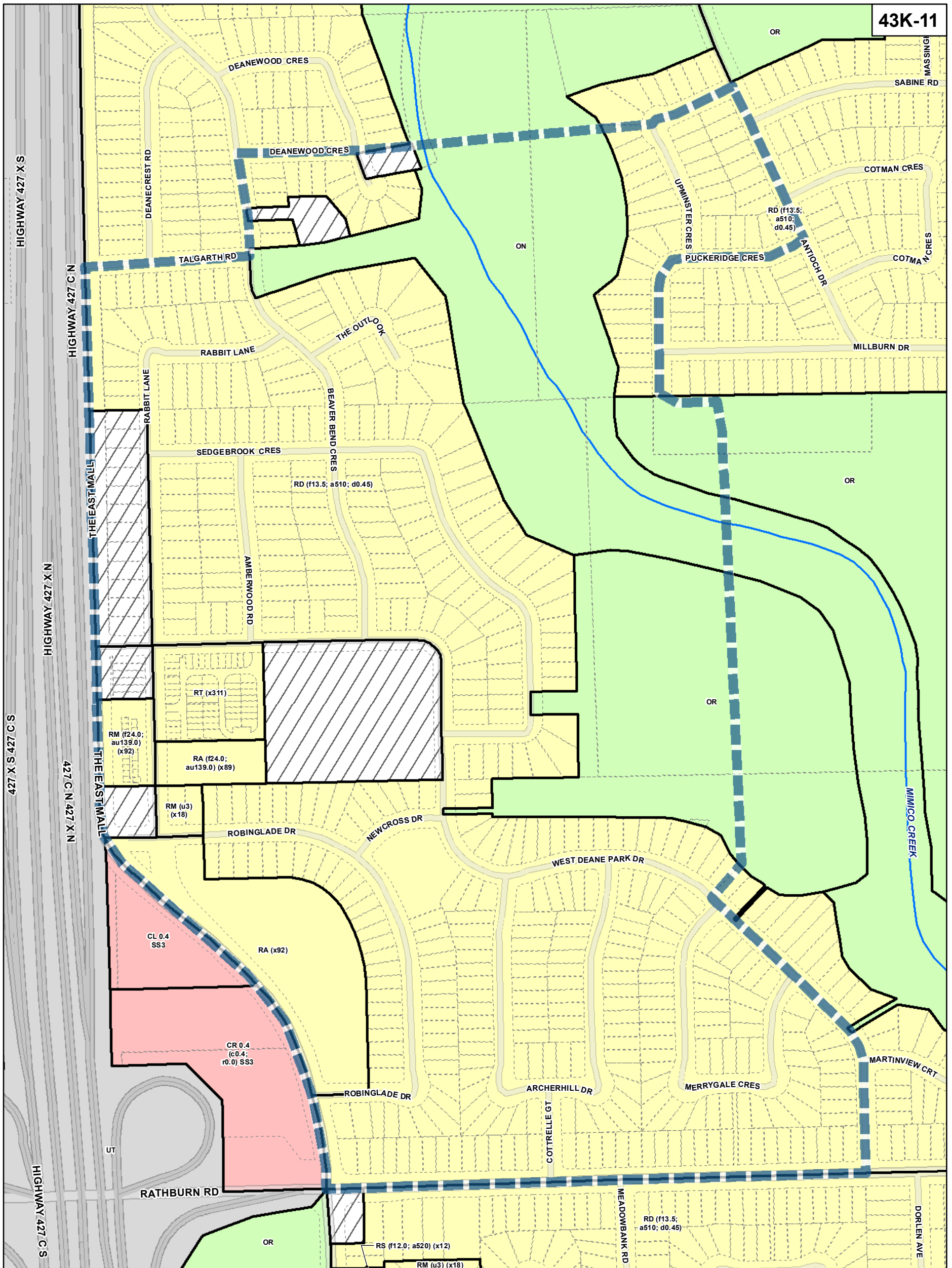
0 20 40 80 120 160
Meters

1:4,000

TORONTO City Planning

Zoning - West District

August 2010
Maps must be read together with Zoning Bylaw text



TORONTO City Planning

Zoning - West District

August 2010

Maps must be read together with Zoning Bylaw text

Zone Categories

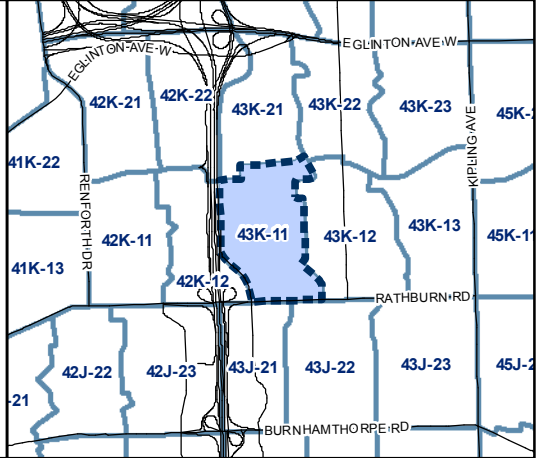
- Residential
- Parks and Open Space
- Commercial Residential
- Commercial Residential Employment
- Institutional
- Employment
- Utility / Transportation
- Not Part of This Bylaw

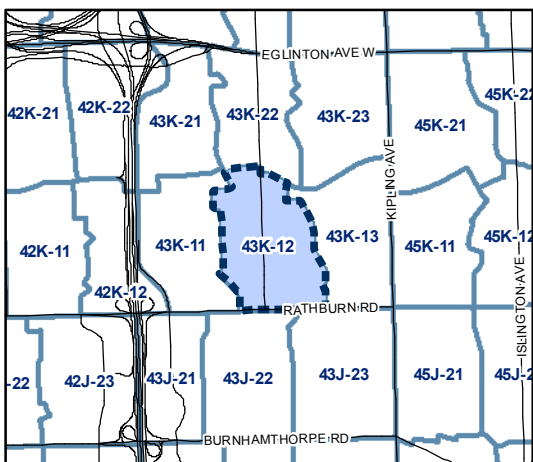
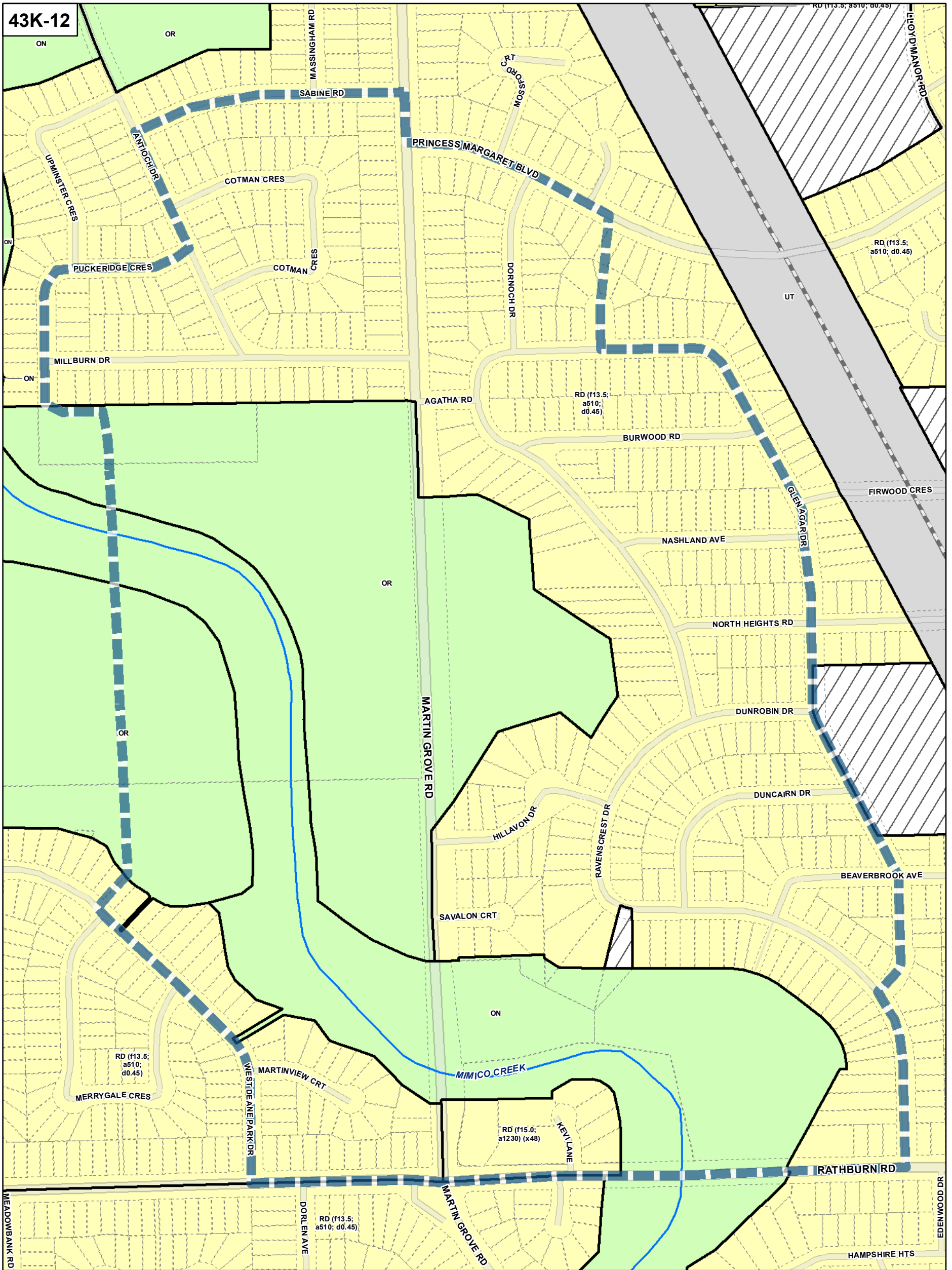
Map Symbols

- Map Sheet Boundary
- Properties
- Railway
- Hydro Line

0 20 40 80 120 160 Meters

1:4,000





Zone Categories

- Residential
- Parks and Open Space
- Commercial Residential
- Commercial Residential Employment
- Institutional
- Employment
- Utility / Transportation
- Not Part of This Bylaw

Map Sheet Boundary

Properties

Railway

Hydro Line



0 20 40 80 120 160 Meters

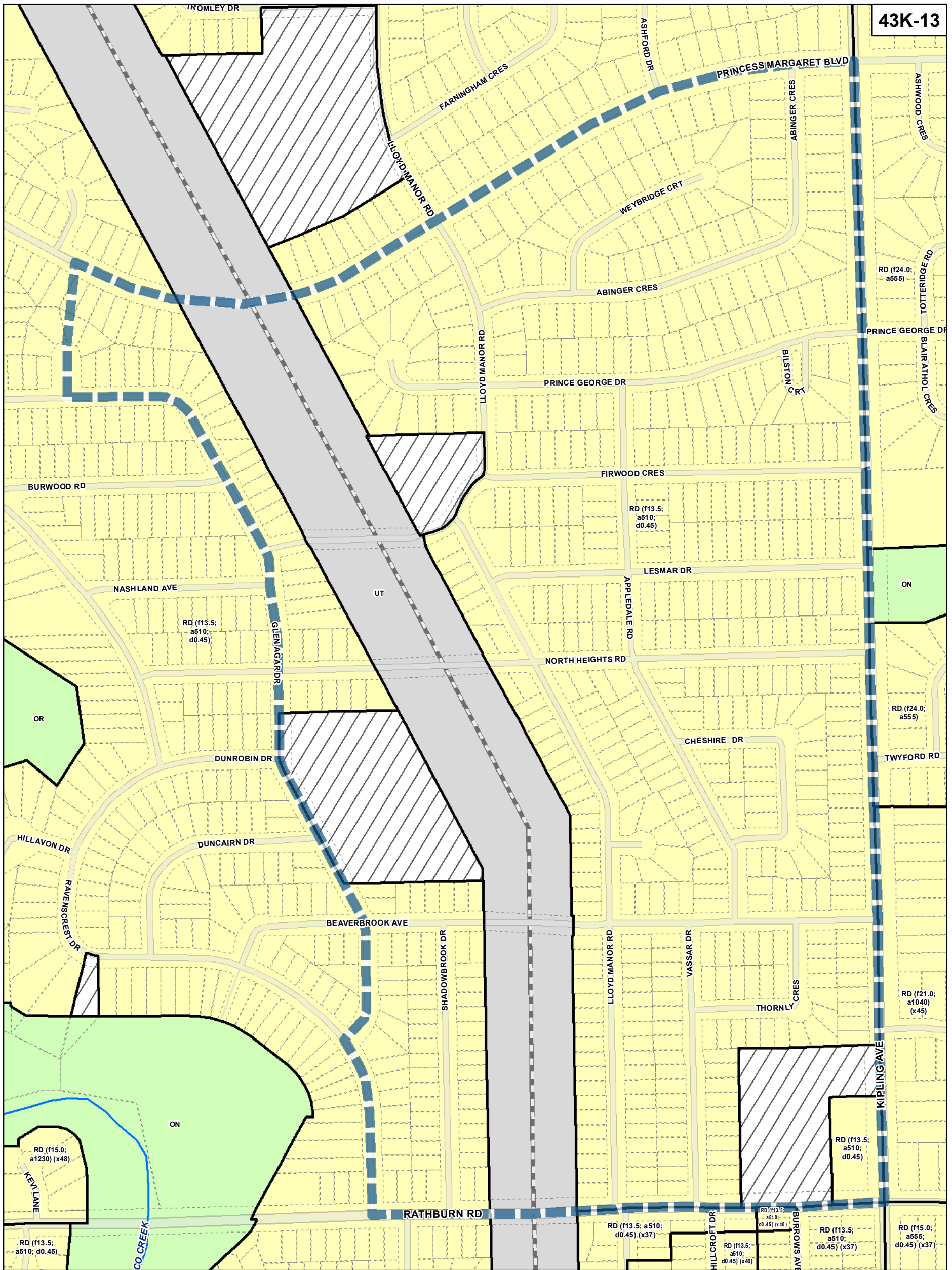
1:4,000

TORONTO City Planning

Zoning - West District

August 2010

Maps must be read together with Zoning Bylaw text



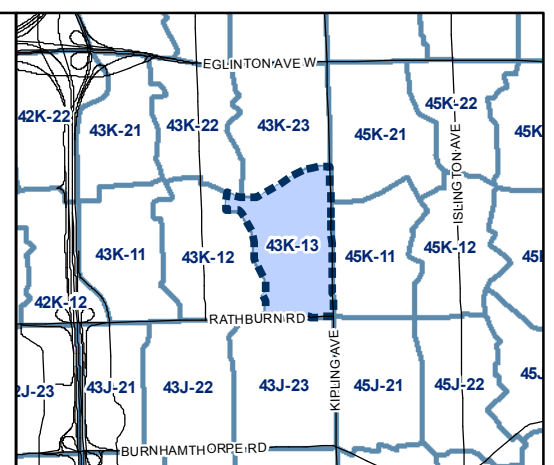
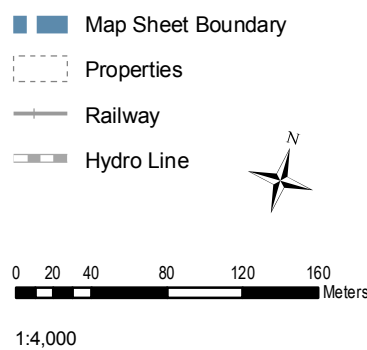
Toronto City Planning

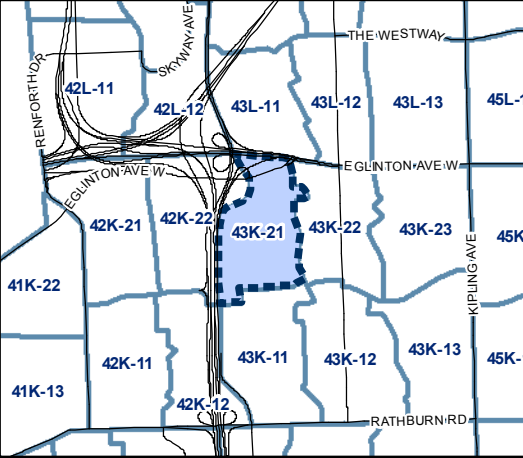
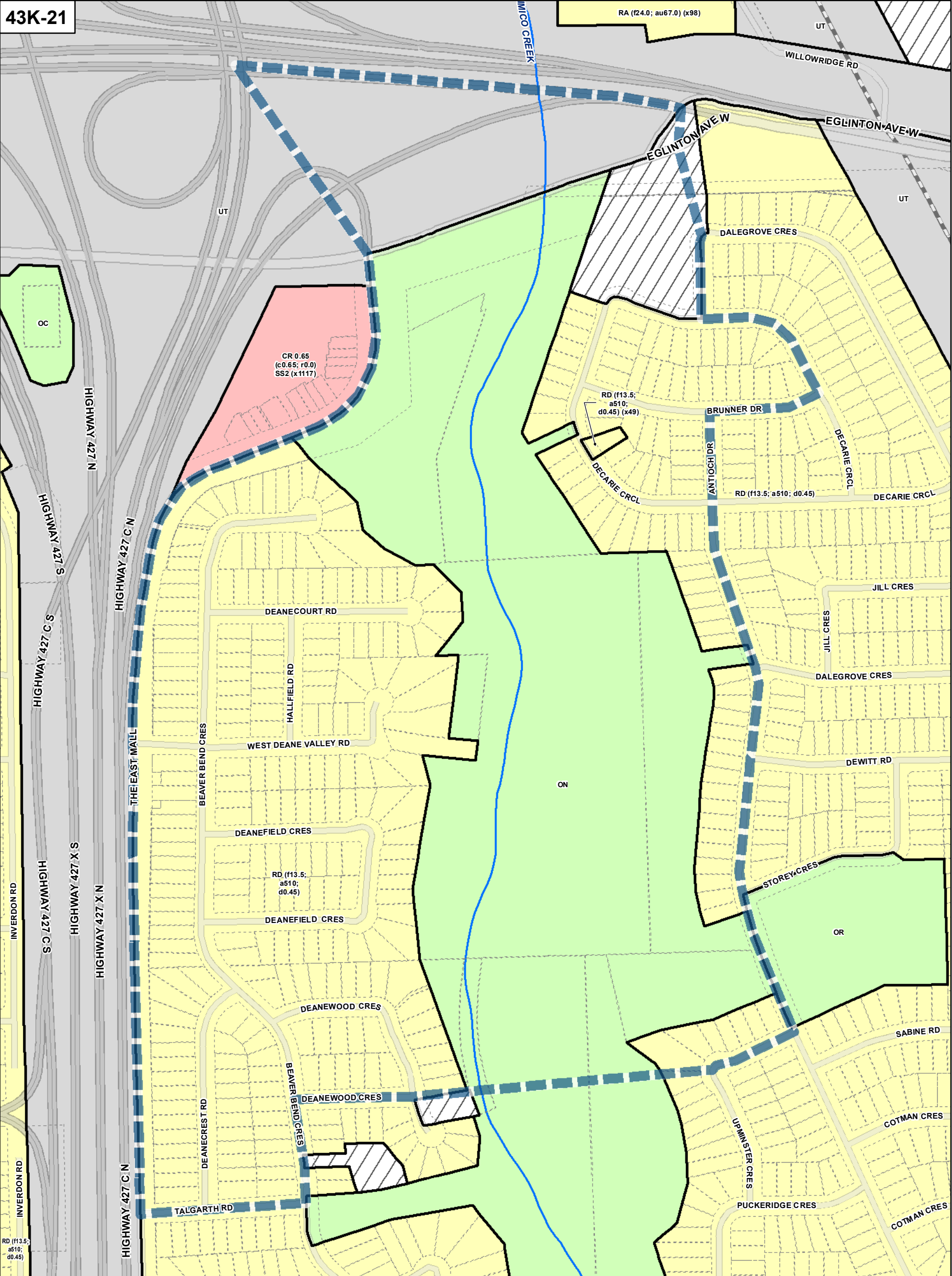
Zoning - West District

August 2010

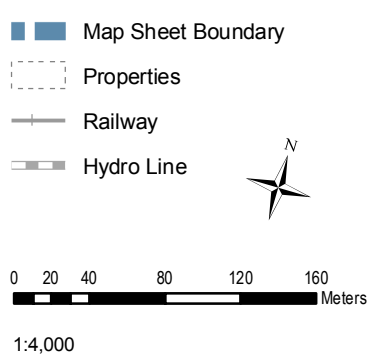
Maps must be read together with Zoning Bylaw text

- Zone Categories**
- Residential
 - Parks and Open Space
 - Commercial Residential
 - Commercial Residential Employment
 - Institutional
 - Employment
 - Utility / Transportation
 - Not Part of This Bylaw





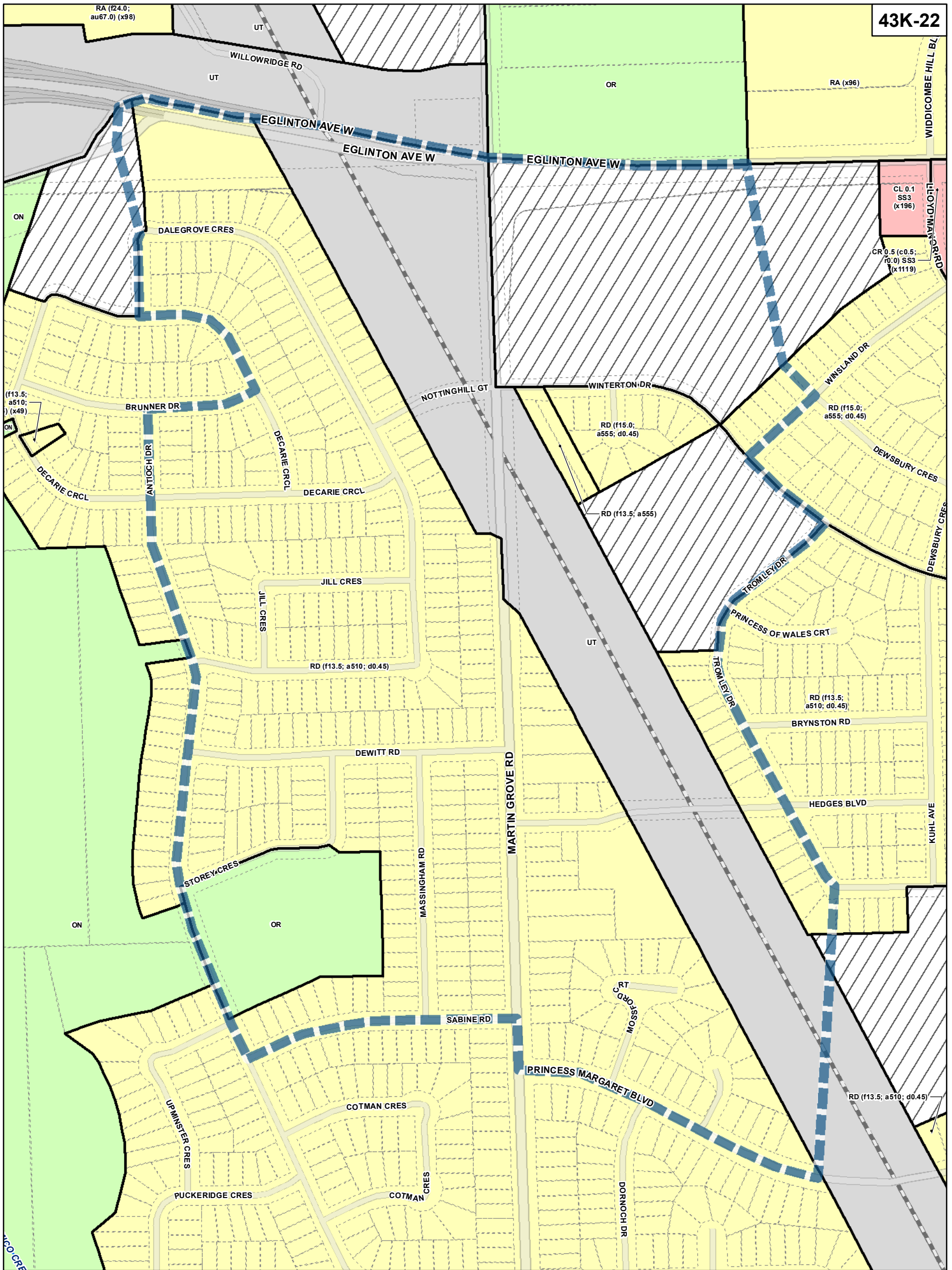
- Zone Categories**
- Residential
 - Parks and Open Space
 - Commercial Residential
 - Commercial Residential Employment
 - Institutional
 - Employment
 - Utility / Transportation
 - Not Part of This Bylaw



TORONTO City Planning

Zoning - West District

August 2010
 Maps must be read together with Zoning Bylaw text



TORONTO City Planning

Zoning - West District

August 2010

Maps must be read together with Zoning Bylaw text

Zone Categories

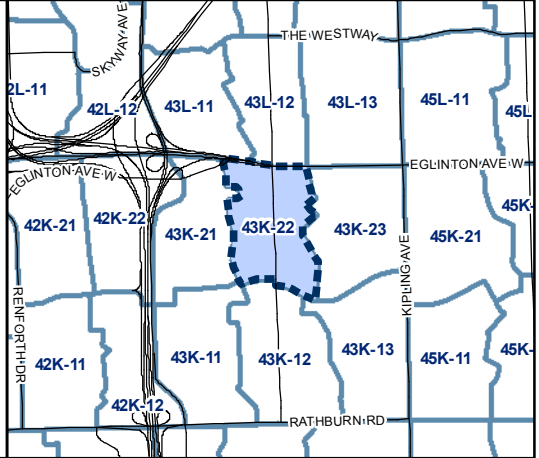
- Residential
- Parks and Open Space
- Commercial Residential
- Commercial Residential Employment
- Institutional
- Employment
- Utility / Transportation
- Not Part of This Bylaw

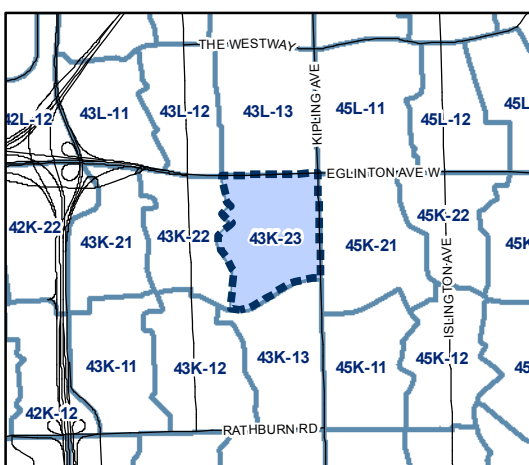
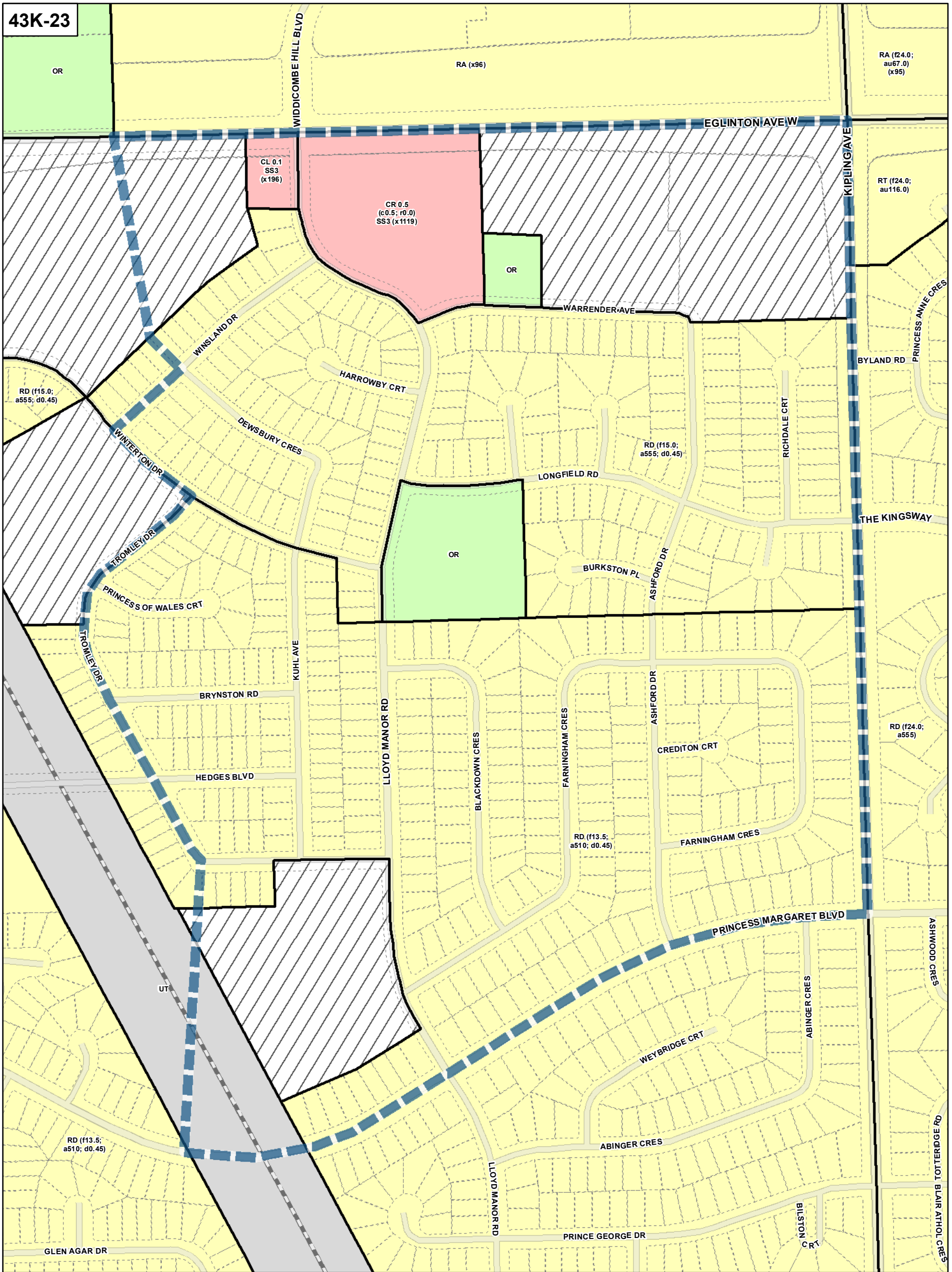
Map Symbols

- Map Sheet Boundary
- Properties
- Railway
- Hydro Line

0 20 40 80 120 160 Meters

1:4,000





Zone Categories

- Residential
- Parks and Open Space
- Commercial Residential
- Commercial Residential Employment
- Institutional
- Employment
- Utility / Transportation
- Not Part of This Bylaw

Map Sheet Boundary

Properties

Railway

Hydro Line

0 20 40 80 120 160 Meters

1:4,000

TORONTO City Planning

Zoning - West District

August 2010
Maps must be read together with Zoning Bylaw text