

Authority: Toronto and East York Community Council Item 36.20,
adopted as amended, by City of Toronto Council on August 25, 26 and 27, 2010
Enacted by Council: December 8, 2010

CITY OF TORONTO

BY-LAW No. 3-2011

**To adopt Amendment No. 391 to the former City of Toronto Official Plan and
Central Waterfront Secondary Plan with respect to the West Don Lands.**

WHEREAS authority is given to Council under the *Planning Act*, R.S.O. 1990, c.P. 13,
as amended, to pass this By-law; and

WHEREAS Council of the City of Toronto has provided adequate information to the public and
has held at least one public meeting in accordance with the *Planning Act*;

The Council of the City of Toronto HEREBY ENACTS as follows:

1. The attached Amendment No. 391 to the former City of Toronto Official Plan and the
Central Waterfront Secondary Plan is hereby adopted pursuant to the *Planning Act*,
as amended.

ENACTED AND PASSED this 8th day of December, A.D. 2010.

ROB FORD,
Mayor

ULLI S. WATKISS
City Clerk

(Corporate Seal)

**AMENDMENT NO. 391 TO THE FORMER CITY OF TORONTO OFFICIAL PLAN
AND THE CENTRAL WATERFRONT SECONDARY PLAN**

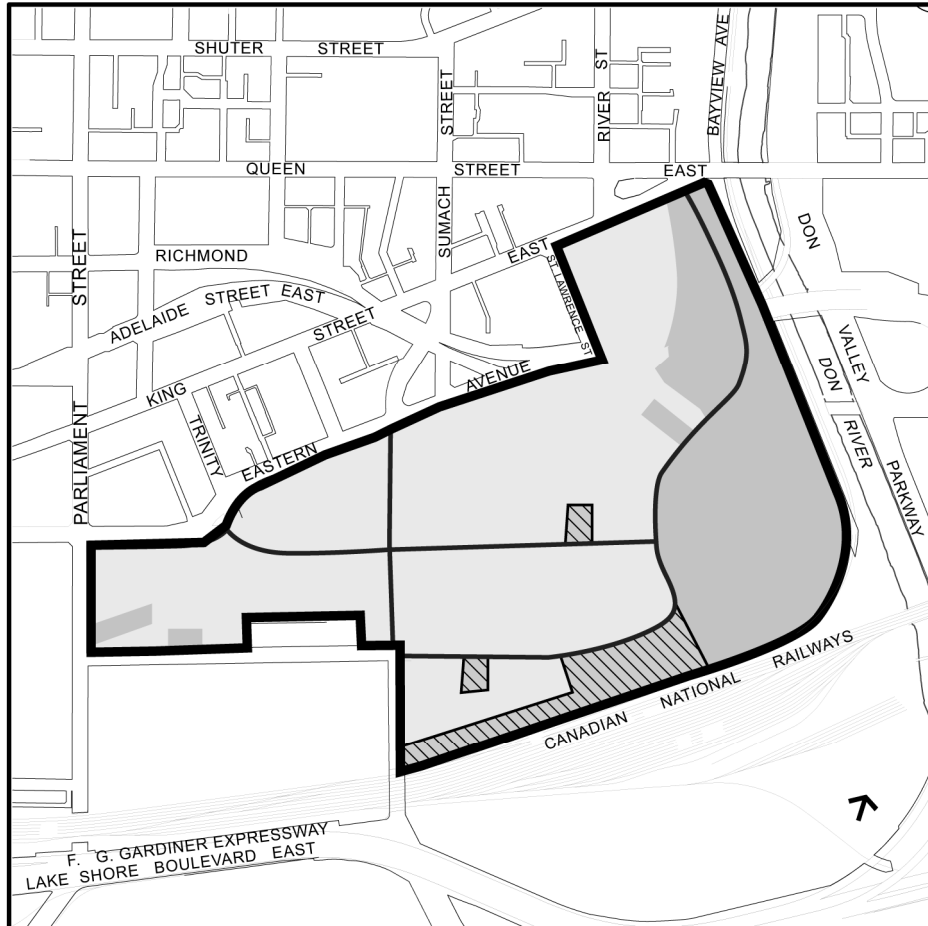
RESPECTING LANDS KNOWN AS WEST DON LANDS


The former City of Toronto Official Plan and the Central Waterfront Secondary Plan is amended as follows:

1. Map C, Central Waterfront Secondary Plan Parks and Open Space Areas Plan, is amended by removing the Parks and Open Space Areas designation from certain lands south of Mill Street and east of Cherry Street, and lands fronting onto Front Street East, east of Cherry Street, all in the West Don Lands, as shown on the attached Schedule '1'.
2. Map E, Central Waterfront Secondary Plan Land Use Plan, is amended by redesignating from Parks and Open Space Areas to Regeneration Area certain lands south of Mill Street and east of Cherry Street, and lands fronting onto Front Street East, east of Cherry Street, all in the West Don Lands, as shown on the attached Schedule '2'.

SCHEDULE '1'

Map C – 'Parks and Open Space Areas'

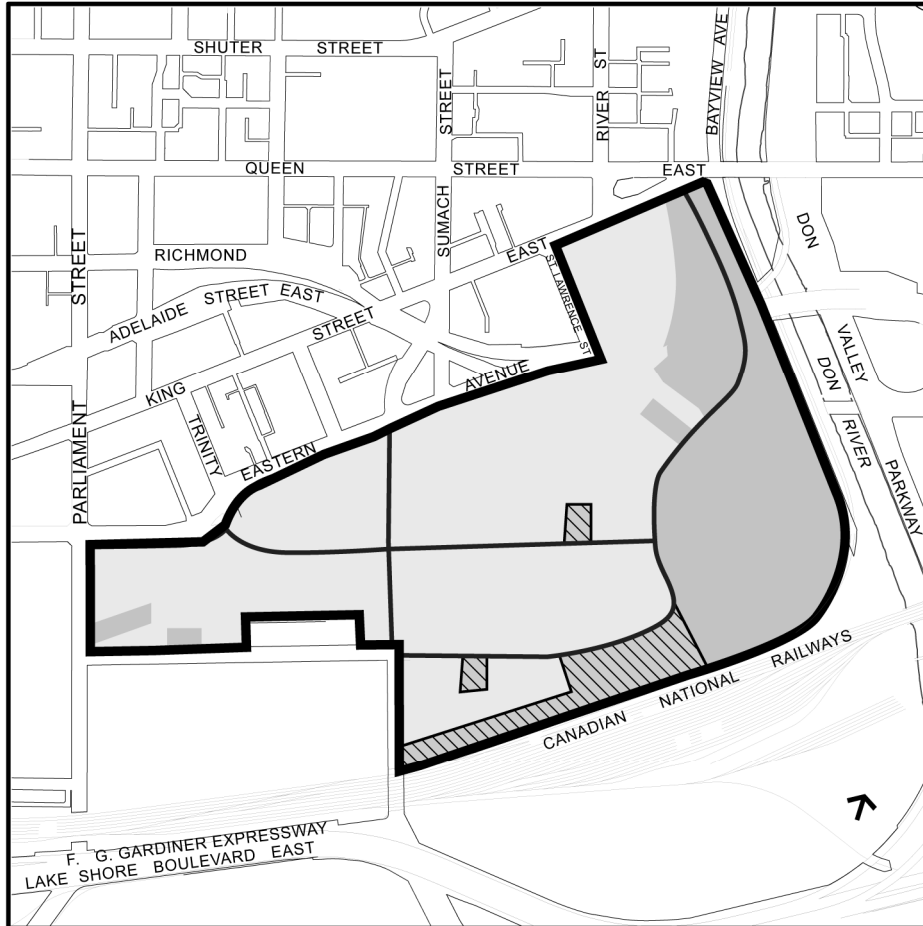





 Parks and Open Space Areas

 Lands Removed from Park and Open Space Areas

SCHEDULE '2'

Map E – 'Land Use'



-  Regeneration Areas
-  Parks and Open Space Areas
-  Lands Redesignated to Regeneration Areas