

Authority: Planning and Growth Management Committee Item PG2.1, as adopted by City of Toronto Council on March 31, April 1 and 2, 2015

CITY OF TORONTO

BY-LAW No. 607-2015

To technically amend Zoning By-law No. 569-2013, as amended, with respect to the removal of lands from the By-law that meet the criteria of the Transition Protocol and to correct errors and omissions.

Whereas authority is given to Council by Section 34 of the *Planning Act*, R.S.O. 1990, c. P.13, as amended, to pass this By-law; and

Whereas Council of the City of Toronto has provided adequate information to the public and has held at least one public meeting in accordance with the *Planning Act*;

The Council of the City of Toronto enacts:

By-law 569-2013, as amended, is further amended as follows:

1. Add a new Clause 10.10.40.61 entitled 'Permitted Encroachment Exemptions', and add a new regulation 10.10.40.61(1), so that it reads:

Permitted Encroachment Exemptions

10.10.40.61(1) Lawfully Existing Porch

Despite 10.5.40.50.(2) and 10.5.40.60(1)(A), in the R zone, a **lawfully existing** porch may be reconstructed or replaced, if the reconstruction or replacement is within the same outer limits of the **lawfully existing** porch and there is no enlargement of the porch.

2. In Site Specific Exception 900.11.10 (499) under the heading 'Site Specific Provisions' edit the wording found in (C) (v) and (vi) to add reference to "for each 100 square metres of **gross floor area**", so that it reads:

(C)

(v) 10.7 **parking spaces** for each 100 square metres of **gross floor area** for an **eating establishment** or **take-out eating establishment** uses; and

(vi) a minimum of 3.2 **parking spaces** for each 100 square metres of **gross floor area** for all other uses.

3. Replace the wording in regulations 40.10.40.70(2)(E) and 40.10.40.70 (3)(D), so that it reads:

40.10.40.70(2)

(E) if a **lot** abuts a **lot** in the O, ON or OR zone or the Residential Zone category or Residential Apartment Zone category, or if a **lot** is separated from a **lot** in the O,

ON or OR zone or the Residential Zone category or Residential Apartment Zone category by a **lane**, no **building** or **structure** on the **lot** in the CR zone may penetrate a 45 degree **angular plane** projected:

- (i) over a shallow **lot**, along the entire required **rear yard setback**, starting at a height of 10.5 metres above the average elevation of the ground along the **rear lot line**; and
- (ii) over a deep **lot**, along the entire required **rear yard setback**, starting at a height of 7.5 metres above the average elevation of the ground along the **rear lot line**; and

40.10.40.70(3)

(D) if a **lot** abuts a **lot** in the O, ON or OR zone or the Residential Zone category or Residential Apartment Zone category, or if a **lot** is separated from a **lot** in the O, ON or OR zone or the Residential Zone category or Residential Apartment Zone category by a **lane**, no **building** or **structure** on the **lot** in the CR zone may penetrate a 45 degree **angular plane** projected:

- (i) over a shallow **lot**, along the entire required **rear yard setback**, starting at a height of 10.5 metres above the average elevation of the ground along the **rear lot line**; and
- (ii) over a deep **lot**, along the entire required **rear yard setback**, starting at a height of 7.5 metres above the average elevation of the ground along the **rear lot line**; and

4. Delete the contents of regulation 80.20.20.100(8) and replace it with the following, so that it reads:

- (8) In the IH zone, a **crisis care shelter** must:
 - (A) be on a **lot** that has a permitted maximum floor space index of 7.0 or greater; and
 - (B) comply with the specific use regulations in Section 150.20

5. In regulation 80.40.20.100(1) (C) replace the period at the end with '; and' and add a new regulation (D), so that it reads:

In the IS zone, a **day nursery**, must:

- (A) have an **interior floor area** no greater than 40% of the area of the first **storey** of the **building** on the **lot**; and
- (B) be located in a **building** with a **private school** or, a **public school**; or

- (C) be in a **building** that is or was originally constructed as a **public school**; and
 - (D) comply with the specific use regulations in Section 150.45.
6. In regulation 80.50.20.100(1) replace the period at the end of regulation (B) with a ';' and add a new add a new regulation (C), so that it reads:
- In the IPW zone, a **day nursery**:
- (A) must be in a **building** with a **place of worship**; and
 - (B) may have an **interior floor area** no greater than 50% of the **gross floor area** of the first **storey** of the **building**; and
 - (C) must comply with the specific use regulations in Section 150.45.
7. In Site Specific Exceptions 900.11.10 (869), 900.11.10 (870) and 900.11.10 (872) under the heading 'Site Specific Provisions' replace the words in (A), so that it reads:
- (A) **Dwelling units** are only permitted in a **mixed use building**.
8. Delete Site Specific Exceptions 900.6.10 (398), 900.7.10 (593), 900.7.10 (594), 900.11.10(1177) and 900.11.10(1402).
9. In Site Specific Exception 900.11.10 (2475) under the heading 'Prevailing By-laws and Prevailing Sections:' replace in (B) "386-78" with "486-78", so that it reads:
- (B) On 110 Bloor St. W., 145 Cumberland St., former City of Toronto by-laws 105-79, 201-79, 486-78, and 845-84.
10. In Regulation 800.50(815), replace the term "onsite" with the words "on site".
11. Replace the wording in regulation 60.30.20.100(3), so that it reads:
- (3) **Medical Marihuana Production Facility**
- In the EH zone, a **medical marihuana production facility** must comply with the specific use regulations in Section 150.60.
12. In Site Specific Exception 900.11.10 (258) under the heading 'Prevailing By-laws and Prevailing Sections:' replace in (A) the phrase 'Section 64.23(29)' with the phrase 'Section 64.23(20)', so that it reads:
- (A) Section 64.23(20) of North York zoning by-law 7625.

13. In Site Specific Exception 900.11.10(2427) under the heading 'Site Specific Provisions:' replace the wording in (A) with the following, so that it reads:
- (A) On the lands known in 1982 as 9, 11, 12, 15, 17, 19, 21, 30, 33, and 35 Hazelton Avenue in 1982, an **eating establishment, take-out eating establishment, personal service shop** involving the cleaning of apparel, **pet services, laboratory, motion pictures production studio, club, vehicle fuel station, public parking, vehicle washing establishment, vehicle service shop, funeral home, veterinary hospital, recreation use, retail service** for photocopying and printing services, **retail store** for the sale of animals, pets, firearms, taxidermy and auctioned items, or a **vehicle dealership** or **massage therapy** is not a permitted use. [TO: 438-86; 12 (2) 23]
14. In Site Specific Exception 900.11.10(2528) under the heading 'Site Specific Provisions:' replace the wording in (B) with the following, so that it reads:
- (B) On the portion of the lands known in 1982 as 55 Avenue Road and east of a line parallel to and at least 25.6 metres west of the west limit of Hazelton Avenue, the following uses are not permitted: **eating establishment, take-out eating establishment, personal service shop** for the cleaning of apparel, **pet services, laboratory, motion pictures production studio, club, vehicle fuel station, public parking, vehicle washing establishment, vehicle service shop, funeral home, veterinary hospital, recreation use, retail service** for photocopying and printing services, **retail store** for the sale of animals, pets, firearms, taxidermy and auctioned items, a **vehicle dealership** and **massage therapy**. [TO: 438-86; 12 (2) 23]
15. Replace the wording in regulation 30.20.40.70(3), so that it reads:
- (3) In the CL zone, if a **lot** abuts a **lot** in an O, ON or OR zone, or the Residential Zone category or Residential Apartment Zone category, or if a **lot** is separated from a **lot** in the O, ON or OR zone or the Residential Zone category or Residential Apartment Zone category by a **lane**, no **building** or **structure** on the **lot** in the CL zone may penetrate a 45 degree **angular plane** projected, if there is no rear **lane**, from the ground at the **rear lot line**, or, if there is a rear **lane** abutting the **lot**, from a height above the **rear lot line** equal to the width of the **lane**.
16. Delete the contents of regulation 40.10.90.40(1) and replace it with the following, so that it reads:
- (1) In a CR zone, for a **lot** subject to Development Standard Set 1 (SS1) or Development Standard Set 2 (SS2):
- (A) if the **lot** abuts a **lane**, **vehicle** access to a **loading space** must be from the **lane**; and

- (B) if the corner lot, does not abut a lane and has at least one **lot line** abutting a **street** which is not a major **street** on the Policy Areas Overlay Map, **vehicle** access to a **loading space** must be from the **street** which is not a major **street**.

17. In clause 40.10.90.41 add a new regulation (2), so that it reads:

(2) Access to a Loading Space Exemption

If a **lot** has a **lawfully existing** access for **loading spaces** that does not comply with the location requirements of regulation 40.10.90.10(1), that **lawful** access is exempt from the requirements of regulation 40.10.90.40(1).

18. Delete the contents of regulation 40.10.100.10(1) and replace it with the following, so that it reads:

(1) Vehicle Access - Restrictions

In a CR zone, for a **lot** subject to Development Standard Set 1 (SS1) or Development Standard Set 2 (SS2):

- (A) if the **lot** abuts a **lane**, **vehicle** access to that **lot** must be from the **lane**; and
- (B) if the **corner lot** does not abut a **lane** and has at least one **lot line** abutting a **street** which is not a major **street** on the Policy Areas Overlay Map, **vehicle** access to that **lot** must be from a **street** which is not a major **street**;
- (C) only one **vehicle** access is permitted; and
- (D) regulations (A), (B), and (C) above, do not apply to restrict the following uses:
 - (i) Ambulance Depot
 - (ii) City Services, referred to in regulation 5.10.20.1(1);
 - (iii) Fire Hall;
 - (iv) Police Station or
 - (v) **Vehicle Fuel Station**.

19. Add a new Clause 40.10.100.11 entitled 'Access to Lot Exemptions' and add to clause 40.10.100.11 a new regulation (1), so that it reads:

40.10.100.11 Access to Lot Exemptions

- (1) Vehicle Access Exemption

If a **lot** has a **lawfully existing** access for **vehicles** that does not comply with the location requirements of regulation 40.10.100.10(1), that **lawful** access is exempt from the requirements of regulation 40.10.100.10(1).

20. Delete the contents of regulation 40.10.40.1(1) and replace it with the following, so that it reads:

- (1) If a **lot** in the CR zone has a **mixed use building**, all residential use portions of the **building** must be located above non-residential use portions of a **building**, other than:

(A) residential lobby access; and

(B) on a **corner lot**, **dwelling units** may be located in the first **storey** of a **building** if:

(i) the **dwelling units** have direct access to a **street** which is not a major **street** on the Policy Areas Overlay Map; and

(ii) the **dwelling units** are located to the rear of the non-residential uses on the first **storey**.

21. In Site Specific Exception 900.11.10 (1163) under the heading 'Site Specific Provisions' replace the words in (A), so that it reads:

(A) In a **mixed use building**, **dwelling units** are only permitted above the first **storey**.

22. Add a new Site Specific Exception 900.40.10(1), so that it reads:

Exception O 1

The lands, or a portion thereof as noted below, are subject to the following Site Specific Provisions, Prevailing Bylaws and Prevailing Sections:

Site Specific Provisions:

(A) Article 90.10.40. does not apply to a **transportation use**.

Prevailing By-laws and Prevailing Sections: (None Apply)

23. In Site Specific Exceptions 900.22.10 (22), 900.22.10 (23), 900.22.10 (24), 900.22.10 (28), 900.22.10 (29), 900.22.10 (30), 900.22.10 (31) and 900.22.10 (32) under the heading 'Site Specific Provisions' replace the period at the end of regulations (A) with a '; and' and add a new (B) after (A), so that it reads:

(B) Despite regulation 60.30.20.10(1) the following uses are not permitted:

Asphalt Plant;

Hazardous substance manufacturing, processing or warehousing;

Abattoir, Slaughterhouse or Rendering of Animals Factory; and

Waste Transfer Station.

24. In Site Specific Exceptions 900.22.10 (25), 900.22.10 (26), 900.22.10 (27), 900.22.10 (34), 900.22.10 (38) and 900.22.10 (40) under the heading 'Site Specific Provisions' replace the period at the end of regulations (B) with a '; and' and add a new (C) after (B), so that it reads:

(C) Despite regulation 60.30.20.10(1) the following uses are not permitted:

Asphalt Plant;

Hazardous substance manufacturing, processing or warehousing;

Abattoir, Slaughterhouse or Rendering of Animals Factory; and

Waste Transfer Station.

25. Add a new Site Specific Exception 900.22.10(11), so that it reads:

Exception EH 11

The lands, or a portion thereof as noted below, are subject to the following Site Specific Provisions, Prevailing By-laws and Prevailing Sections:

Site Specific Provisions:

(A) Despite regulation 60.30.20.10(1) the following uses are not permitted:

Asphalt Plant;

Hazardous substance manufacturing, processing or warehousing;

Abattoir, Slaughterhouse or Rendering of Animals Factory; and

Waste Transfer Station.

Prevailing By-laws and Sections: (None Apply)

26. In Site Specific Exception 900.2.10 (542) under the heading 'Site Specific Provisions', replace the period at the end of regulation (A) with "; and", and add new regulation (B), so that it reads:
- (B) The minimum **lot frontage** for a **lot** with a **detached house** is 15.0 metres. [TO: 438-86; 6(3), Part VII, 1.(i) and Appendix "B"]
27. In Site Specific Exception 900.3.10 (10) under the heading 'Site Specific Provisions', revise regulation (H) by replacing the second "1.2" with "2.4", so that it reads:
- (H) On **lots** where the **rear lot line** abuts Martin Grove Rd., the maximum height of a fence on or within 1.2 metres of the **rear lot line** is 2.4 metres;
28. In Site Specific Exception 900.3.10 (18) under the heading 'Site Specific Provisions':
- (a) revise regulation (E) by replacing the phrase "is 185 square metres, up to a maximum floor space index of 0.45" with the phrase "is the greater of 185 square metres or a floor space index of 0.45"; and
- (b) revise regulation (F) by replacing sub-clause (iii) with the following, so that it reads:
- (iii) greater than 18.0 metres, is 1.2 metres plus 0.3 metres for every 3.0 metres or portion thereof over 18.0 metres of **lot frontage**, up to a minimum **side yard setback** of 3.0 metres for each **side yard**, and the aggregate total of both **side yards** must be at least 20 percent of the **lot frontage**;
29. In Site Specific Exception 900.3.10 (20) under the heading 'Prevailing By-laws and Prevailing Sections', replace regulation (A), so that it reads:
- (A) Former City of Etobicoke by-laws 15, 166 and 1992-23.
30. In Site Specific Exception 900.3.10 (21) under the heading 'Site Specific Provisions', revise regulation (D) by replacing sub-clause (iii), so that it reads:
- (iii) greater than 18.0 metres, is 1.2 metres plus 0.3 metres for every 3.0 metres or portion thereof over 18.0 metres of **lot frontage**, up to a minimum **side yard setback** of 3.0 metres for each **side yard**, and the minimum aggregate **side yard setbacks** of both **side yards** is 20% of the **lot frontage**; and
31. In Site Specific Exception 900.3.10 (25) under the heading 'Prevailing By-laws and Prevailing Sections' replace regulations (A) and (B), so that they read:
- (A) On 28 Grenview Blvd. S., former City of Etobicoke by-laws 179 and 1993-109;
- (B) On 1494 Islington Ave., former City of Etobicoke by-laws 15, 200 and 1992-25;

32. In Site Specific Exception 900.3.10 (27) under the heading 'Site Specific Provisions':
- (a) replace regulation (B) with the following, so that it reads:
 - (B) The maximum height of a **detached house** with a flat roof is 6.5 metres;
 - (b) revise regulation (C) by inserting the words "up to 1.8 metres" after the words "a 1 storey extension", so that it reads:
 - (C) The maximum **building depth** for a **detached house** that is 2 or more **storeys** on a **lot** with a **lot frontage** of less than 18.0 metres is 16.5 metres; and a 1 **storey** extension up to 1.8 metres beyond the maximum **building depth** of 16.5 metres may be permitted if the width of the extension is 50% or less of the width of the **detached house** and the extension maintains the minimum **side yard setbacks** required by this By-law or 3.0 metres whichever is greater;
 - (c) revise regulation (F) by replacing sub-clause (iii), so that it reads:
 - (iii) greater than 18.0 metres, is 1.2 metres plus 0.3 metres for every 3.0 metres or portion thereof over 18.0 metres of **lot frontage**, up to a minimum **side yard setback** of 3.0 metres for each **side yard**, and the minimum aggregate **side yard setbacks** of both **side yards** is 20% of the **lot frontage**; and
33. In Site Specific Exception 900.3.10 (28) under the heading 'Site Specific Provisions':
- (a) replace regulation (A), so that it reads:
 - (A) The maximum height of a **detached house** with a flat roof is 6.5 metres;
 - (b) revise regulation (B) by inserting the words "up to 1.8 metres" after the words "a 1 storey extension", so that it reads:
 - (B) The maximum **building depth** for a **detached house** that is 2 or more **storeys** on a **lot** with a **lot frontage** of less than 18.0 metres is 16.5 metres; and a 1 **storey** extension up to 1.8 metres beyond the maximum **building depth** of 16.5 metres may be permitted if the width of the extension is 50% or less of the width of the **detached house** and the extension maintains the minimum **side yard setbacks** required by this By-law or 3.0 metres whichever is greater;
 - (c) revise regulation (D) by replacing sub-clause (iii), so that it reads:
 - (iii) greater than 18.0 metres, is 1.2 metres plus 0.3 metres for every 3.0 metres or portion thereof over 18.0 metres of **lot frontage**, up to a minimum **side yard setback** of 3.0 metres for each **side yard**, and the minimum

aggregate **side yard setbacks** of both **side yards** is 20% of the **lot frontage**;

34. In Site Specific Exception 900.3.10 (31) under the heading 'Site Specific Provisions', revise regulation (C) by replacing the phrase "is 325 square metres, up to a maximum floor space index of 0.33" with the phrase "is the lesser of 325 square metres or a floor space index of 0.33", so that it reads:
- (C) The maximum **gross floor area**, including the floor area of an attached or detached garage, is the lesser of 325 square metres or a floor space index of 0.33;
35. In Site Specific Exception 900.3.10 (32) under the heading 'Site Specific Provisions', revise regulation (C) by replacing the phrase "is 465 square metres, up to a maximum floor space index of 0.35" with the phrase "is the lesser of 465 square metres or a floor space index of 0.35", so that it reads:
- (C) The maximum **gross floor area**, including the floor area of an attached or detached garage, is the lesser of 465 square metres or a floor space index of 0.35;
36. In Site Specific Exception 900.3.10 (45) under the heading 'Site Specific Provisions', revise regulation (D) by replacing the phrase "is 465 square metres, up to a maximum floor space index of 0.28" with the phrase "is the lesser of 465 square metres or a floor space index of 0.28", so that it reads:
- (D) The maximum **gross floor area** on a **lot**, including the floor area of an attached garage or detached garage, is the lesser of 465 square metres or a floor space index of 0.28;
37. In Site Specific Exception 900.3.10 (46) under the heading 'Site Specific Provisions', revise regulation (F) by replacing sub-clause (iii) with:
- (iii) greater than 18.0 metres, is 1.2 metres plus 0.3 metres for every 3.0 metres or portion thereof over 18.0 metres of **lot frontage**, up to a minimum **side yard setback** of 3.0 metres for each **side yard**, and the minimum aggregate **side yard setbacks** of both **side yards** is 20% of the **lot frontage**;
38. In Site Specific Exception 900.3.10 (47) under the heading 'Site Specific Provisions', replace regulation (C) with:
- (C) These lands must comply with exception 900.3.10(28).
39. In Site Specific Exception 900.3.10 (916) under the heading 'Prevailing By-laws and Prevailing Sections', replace regulation (A) with:
- (A) City of Toronto by-law 206-2005.

40. In Site Specific Exception 900.3.10 (917) under the heading 'Prevailing By-laws and Prevailing Sections', replace regulation (A) with:
- (A) City of Toronto by-law 1046-2005.
41. In Site Specific Exceptions 900.3.10 (1436), 900.3.10 (1437), 900.3.10 (1438), 900.3.10 (1444), and 900.3.10 (1445), under the heading 'Site Specific Provisions', revise regulation (A) by replacing sub-clause (ii) with:
- (ii) the **building** is on the same **lot** that existed on October 15, 1980; [TO: 438-86; 12(1) 229]
42. In Site Specific Exception 900.4.10 (217) under the heading 'Prevailing By-laws and Prevailing Sections', replace regulation (A), so that it reads:
- (A) On 241 King Edward Ave., Section 7.5.4.20, of the former Borough of East York zoning by-law 6752.
43. In Site Specific Exception 900.4.10 (246) under the heading 'Site Specific Provisions', replace the period at the end of regulation (A) with "; and", and add new regulation (B), so that it reads:
- (B) The minimum **lot frontage** is 8.0 metres for a **detached house**.
44. In Site Specific Exception 900.4.10 (247) under the heading 'Site Specific Provisions', revise regulation (A) by removing the word "and" from the end of (v), adding the word "and" to the end of (vi), and adding new sub-clause (vii), so that it reads:
- (vii) the minimum **lot frontage** is 8.0 metres;
45. In Site Specific Exception 900.5.10 (231) under the heading 'Prevailing By-laws and Prevailing Sections', replace regulation (A) with:
- (A) On 157 Dawes Rd., City of Toronto by-law 306-2000.
46. Insert a new Site Specific Exception 900.7.10 (20), so that it reads:
- Exception RA 20
- The lands, or a portion thereof as noted below, are subject to the following Site Specific Provisions, Prevailing By-laws and Prevailing Sections.
- Site Specific Provisions:
- (A) In addition to the **building** types permitted in 15.10.20.40 (1), a **townhouse** is a permitted **building** type subject to compliance with the applicable provisions of Section 10.60.

Prevailing By-laws and Prevailing Sections: (None Apply)

47. In Site Specific Exception 900.7.10 (244) under the heading 'Site Specific Provisions', delete the words "(None Apply)", and add new regulation (A), so that it reads:
- (A) In addition to the **building** types permitted in 15.10.20.40 (1), a **townhouse** is a permitted **building** type subject to compliance with the applicable provisions of Section 10.60.
48. In Site Specific Exception 900.7.10 (383) under the heading 'Prevailing By-laws and Prevailing Sections', revise regulation (A) by replacing the addresses "141-439 Lumsden Ave." with the addresses "141-195 Barrington Avenue and 427-439 Lumsden Avenue", so that it reads:
- (A) 141-195 Barrington Avenue and 427-439 Lumsden Avenue, Section 7.7.5.8, of the former Borough of East York zoning by-law 6752.
49. In Site Specific Exception 900.7.10 (401) under the heading 'Prevailing By-laws and Prevailing Sections', replace regulation (A), so that it reads:
- (A) City of Toronto by-law 1069-2005.
50. In Site Specific Exception 900.7.10 (713) under the heading 'Site Specific Provisions', replace regulation (C), so that it reads:
- (C) A maximum of 50% of the interior floor area of the first floor may be used for **dwelling units**;
51. In Site Specific Exception 900.7.10 (716) under the heading 'Site Specific Provisions', replace regulation (B), so that it reads:
- (B) A maximum of 50% of the **interior floor area** of the **first floor** may be used for **dwelling units**; and
52. In Site Specific Exception 900.32.10 (12) under the heading 'Prevailing By-laws and Prevailing Sections', replace regulation (A), so that it reads:
- (A) Section 7.5.4.25 of the former Borough of East York zoning by-law 6752.
53. Insert new Site Specific Exception 900.4.10 (3), so that it reads:

Exception RS 3

The lands, or a portion thereof as noted below, are subject to the following Site Specific Provisions, Prevailing By-laws and Prevailing Sections.

Site Specific Provisions:

- (A) The minimum **building setback** from a **front lot line** is 22.0 metres from the original centreline of Birchmount Rd.; and
- (B) The minimum **building setback** from a **side lot line** is 2.4 metres for each side of a **semi-detached house**.

Prevailing By-laws and Prevailing Sections: (None Apply)

54. Add a new Site Specific Exception 900.7.10 (10), so that it reads:

Exception RA 10

The lands, or a portion thereof as noted below, are subject to the following Site Specific Provisions, Prevailing By-laws and Prevailing Sections.

Site Specific Provisions:

- (A) If a **building** is located within 90 metres of a **lot line** abutting Sandhurst Circle then the maximum **building height** is 10.5 metres and three **storeys**;
- (B) The maximum height for an **apartment building** is 54 metres if it is not located within 90 metres of a **lot line** abutting Sandhurst Circle;
- (C) The minimum **building setback** from a **lot line** that abuts a **street** is:
 - (i) 3.0 metres if the **lot line** abuts Sandhurst Circle or Exchequer Place;
 - (ii) 6.0 metres if the **lot line** abuts Finch Ave. or McCowan Rd. and the **building** has a height of 10.5 metres and three **storeys** or less; and
 - (iii) 14.0 metres if the **lot line** abuts Finch Ave. or McCowan Rd. and the **building** has a height of more than 10.5 metres and three **storeys**;
- (D) The minimum **building setback** for an **apartment building** from a **lot line** that abuts a **lot** in the Residential Zone category is:
 - (i) 50.0 metres for any part of the **apartment building** with a height of 10.5 metres and three **storeys** or less; and
 - (ii) 60.0 metres for any part of the **apartment building** with a height of more than 10.5 metres and three **storeys**;
- (E) A balcony, porch or canopy may encroach into a required **building setback** between the **main wall** of the **building** and a **lot line** abutting a **street**, if the balcony, porch or canopy does not have a length of more than 4.0 metres along the **main wall** of the **building**;

- (F) A below grade **structure** must be set back a minimum of 3.0 metres from a **lot line** that abuts a **street** unless the **lot line** abuts Exchequer Place for which no **building setback** is required;
- (G) The maximum number of **dwelling units** for these lands, in total, is 603;
- (H) Amenity space must be provided at a minimum rate of 1.5 square metres for each **dwelling unit**;
- (I) **Parking spaces** must be provided at a minimum rate of 1.4 for each **dwelling unit**, of which 1.0 for each **dwelling unit** must be for residential use and 0.2 for each **dwelling unit** must be for at grade visitor parking; and
- (J) A **townhouse** is a permitted building type.

Prevailing By-laws and Prevailing Sections:

- (A) Schedule "C", Exception 32 part 2, of former City of Scarborough by-law 12797.

55. Add a new Site Specific Exception 900.6.10 (35), so that it reads:

Exception RM 35

The lands, or a portion thereof as noted below, are subject to the following Site Specific Provisions, Prevailing By-laws and Prevailing Sections.

Site Specific Provisions:

- (A) The minimum **building setback** from a **lot line** is:
 - (i) 3.0 metres if the **lot line** abuts a **street**; and
 - (ii) 1.0 metres in all other cases;
- (B) A **building** used for waste storage may be located in a yard that abuts a **street** if it is:
 - (i) fully enclosed by four walls and a roof; and
 - (ii) at least 1.5 metres from any **lot line**; and
- (C) A minimum of 45% of the **lot area** must be **soft landscaping**.

Prevailing By-laws and Prevailing Sections:

- (A) Schedule "C", Exception 24, of former City of Scarborough by-law 14402.

56. Add a new Site Specific Exception 900.6.10 (34), so that it reads:

Exception RM 34

The lands, or a portion thereof as noted below, are subject to the following Site Specific Provisions, Prevailing By-laws and Prevailing Sections.

Site Specific Provisions:

- (A) The minimum **building setback** from a **lot line** is:
- (i) 3.0 metres if the **lot line** abuts a **street**; and
 - (ii) 6.0 metres for the part of the **main wall** that has a **vehicle** entrance to a **parking space**;
- (B) A **building** used for waste storage may be located in a yard that abuts a **street** if it is:
- (i) fully enclosed by four walls and a roof; and
 - (ii) at least 1.5 metres from any **lot line**; and
- (C) A minimum of 45% of the **lot area** must be **soft landscaping**.

Prevailing By-laws and Prevailing Sections:

- (A) Schedule "C", Exception 24, of former City of Scarborough by-law 14402.
57. In regulation 40.10.20.20(1)(A) delete "**Secondary Suite (58)**" from the list of permitted uses under the letter "c", and in regulation 40.10.20.20(B) add the term "**Secondary Suite (58)**" to the list of permitted uses under the letter "r", so that it is inserted after "Rooming House (48)" and before "**Seniors Community House (42)**".
58. On 1370 Neilson Road as outlined by a thick black line on Schedule 1, correct the zone label on the Zoning By-law Map in Section 990.10 by replacing '(u247)' with '(ua40.5)', so that it reads: RA (au40.5)(x741).
59. On 110 Bloor Street West as outlined by a thick black line on Schedule 2, amend the Zoning By-law Map in Section 990.10 to consolidate the area into one zone and replace the zone label with CR 6.0 (c4.5; r6.0) SS1 (x2475).
60. On 102 Bloor Street West as outlined by a thick black line on Schedule 3, amend the Zoning By-law Map in Section 990.10 to consolidate the area and replace the zone label with CR 6.0 (c4.5; r6.0) SS1 (x2489).

- 61.** On 6111-6129 Steeles Avenue West as outlined by a thick black line on Schedule 4:

 - (a) amend the Zoning By-law Map in Section 990.10 to replacing the zone label, so that it reads CR 1.0 (c1.0, r1.0) SS3;
 - (b) amend the Height Overlay Map in Section 995.20, to assign a height of HT 10.5 ST 3; and
 - (c) amend the Lot Coverage Overlay Map Section 995.30, to assign a lot coverage of 33%.

- 62.** On the lands outlined by a thick black line on Schedule 5 and 6, amend the zone label on the Zoning By-law Map in Section 990.10, so that it reads: EH 0.5 (x11).

- 63.** On the lands outlined by a thick black line on Schedules 7, 8, 9 and 10, amend the zone label on the Zoning By-law Map in Section 990.10, so that it reads: EH 0.7 (x11).

- 64.** On the lands outlined by a thick black line on Schedules 11, 12 and 13, amend the zone label on the Zoning By-law Map in Section 990.10, so that it reads: EH 0.8 (x11).

- 65.** On the lands outlined by a thick black line on Schedules 14 and 15 amend the zone label on the Zoning By-law Map in Section 990.10, so that it reads: EH 1.0 (x11).

- 66.** In accordance with the City of Toronto Transition Protocol, By-law No. 569-2013 is amended to remove from the by-law 3178-3180 Bathurst Street , as outlined by a thick black line on Schedule 16.

- 67.** On 10-20 Grosvenor Street as outlined by a thick black line on Schedule 17, amend the Zoning By-law Map in Section 990.10 to consolidate the area into one zone and replace the zone label CR 4.0 (c1.0; r4.0) SS1 (x2354).

- 68.** On the lands outlined by a thick black line on Schedules 18, 19, 20, 21, 22, 23, and 24, correct the zone label on the Zoning By-law Map in Section 990.10 by replacing '(x1163)' with '(x869)'.

- 69.** On the lands outlined in a heavy black line and shown on Schedule 25, amend the Zoning By-law Map in Section 990.10, so that the zone label reads: O (x1).

- 70.** On 1145-1151 Birchmount Road as identified on Schedule 26 by a heavy black outline:

 - (a) amend the zone label on the Zoning By-law Map in Section 990.10, so that it reads RS (f18.0) (x3);
 - (b) in Section 995.20, amend the Height Overlay Map label, so that it reads 'HT 9.0'; and
 - (c) in Section 995.30, amend the Lot Coverage Overlay Map, so that it reads '33'.

71. On 2627 McCowan Road, 5039-5069 Finch Avenue East, 801-821 Sandhurst Circle, 3-25 Exchequer Place and 16-26 Exchequer Place, as identified on Schedule 27 by a heavy black outline, amend the zone label on the Zoning By-law Map in Section 990.10, so that it reads: RA (x10).
72. On Plumrose Pathway and Whispering Willow Pathway, as identified on Schedule 28 by a heavy black outline, amend the zone label on the Zoning By-law in Section 990.10, so that it reads: RM (au153.0) (x35).
73. On 576-612 McLevin Avenue, and 3-121 Empringham Drive, as identified on Schedule 29 by a heavy black outline, amend the zone label for these lands on the Zoning By-law Map in Section 990.10, so that it reads: RM (au153.0) (x34).
74. On 930 Millwood Road and 23 Krawchuk Lane as identified on Schedule 30 by a heavy black outline:
- (a) amend the zone label on the Zoning By-law Map in Section 990.10, so that it reads RT (x218);
 - (b) in Section 995.20, amend the Height Overlay Map label, so that it reads 'HT 13.5'; and
 - (c) in Section 995.30, amend the Lot Coverage Overlay Map, so that it reads '35'.
75. On the public right-of-way in the north-east quadrant of Neilson Road and Milner Avenue as identified on Schedule 31 by a heavy black outline:
- (a) amend the zone label for these lands on the Zoning By-law Map in Section 990.10, so that it reads RS (f13.0; a600) (x140);
 - (b) in Section 995.20, amend the Height Overlay Map label, so that it reads 'HT 9.0, ST 2'; and
 - (c) in Section 995.30, amend the Lot Coverage Overlay Map, so that it reads '33'.

Enacted and passed on June 12, 2015.

Frances Nunziata,
Speaker

Ulli S. Watkiss,
City Clerk


(Seal of the City)

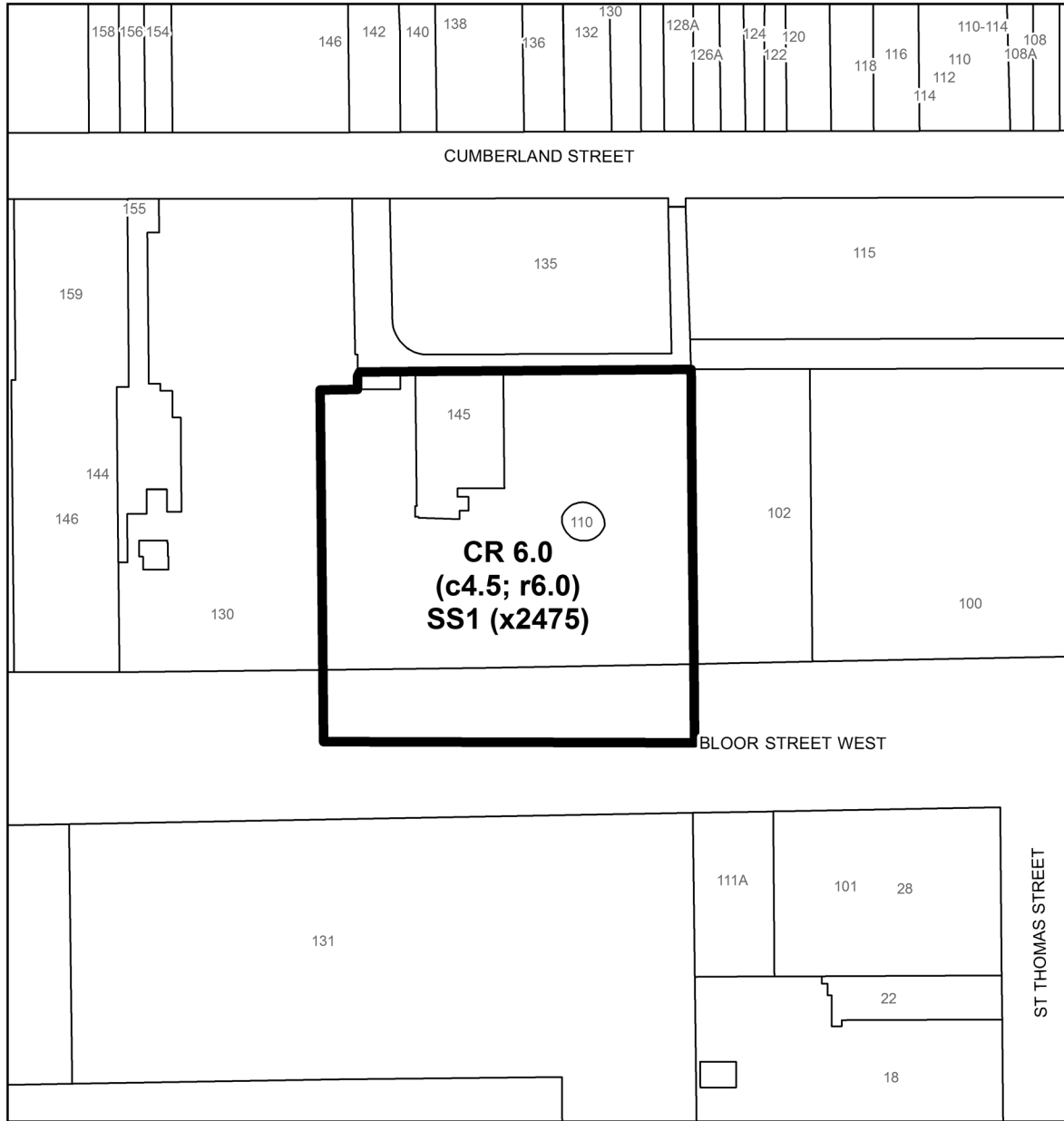


 **TORONTO** City Planning
Schedule '1'

1370 Neilson Road

Approved by: C. Perez-Book



City of Toronto By-Law 569-2013
Not to Scale
1/16/2015

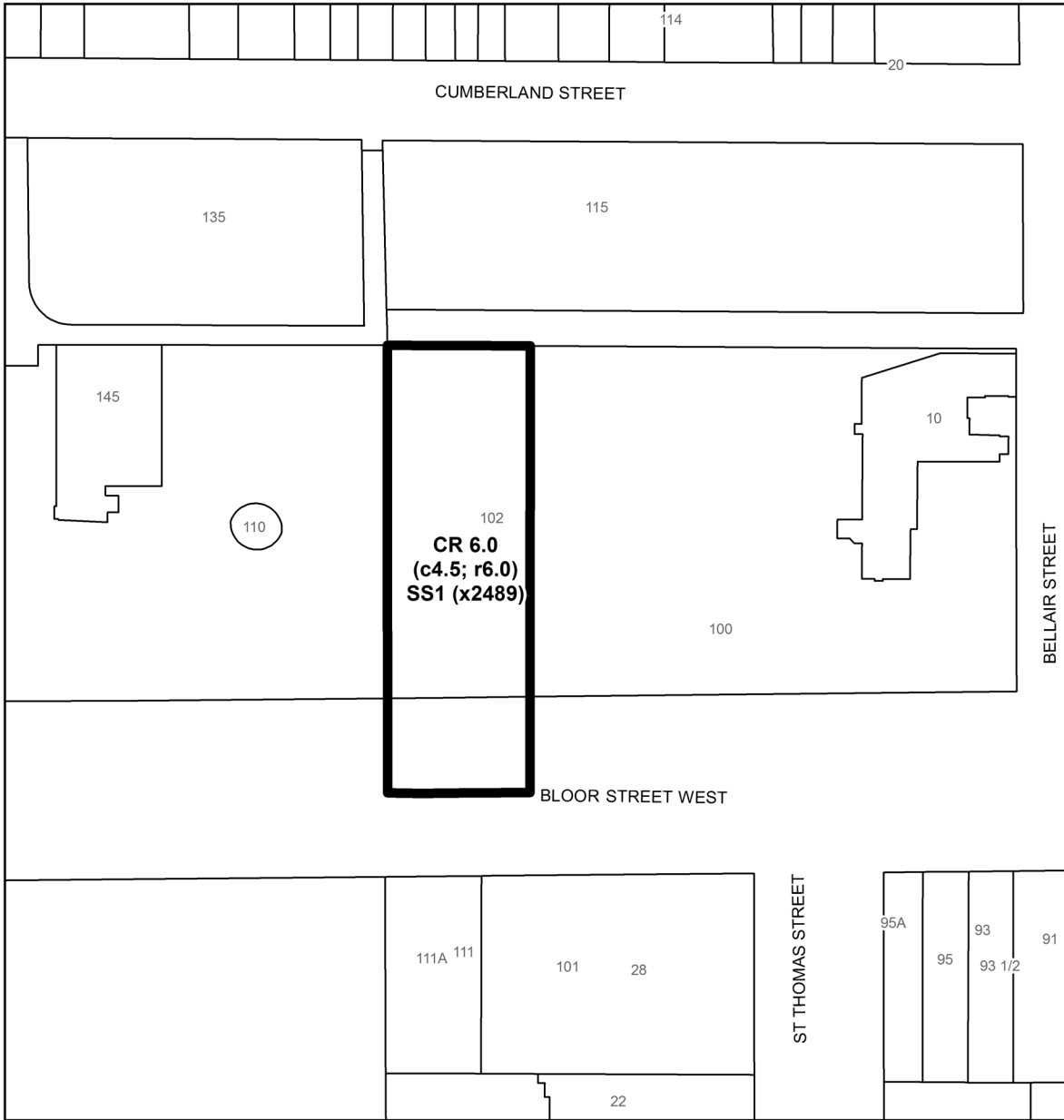


 **TORONTO** City Planning
Schedule '2'

110 Bloor Street West

Approved by: C. Perez-Book



City of Toronto By-Law 569-2013
Not to Scale
1/12/2015

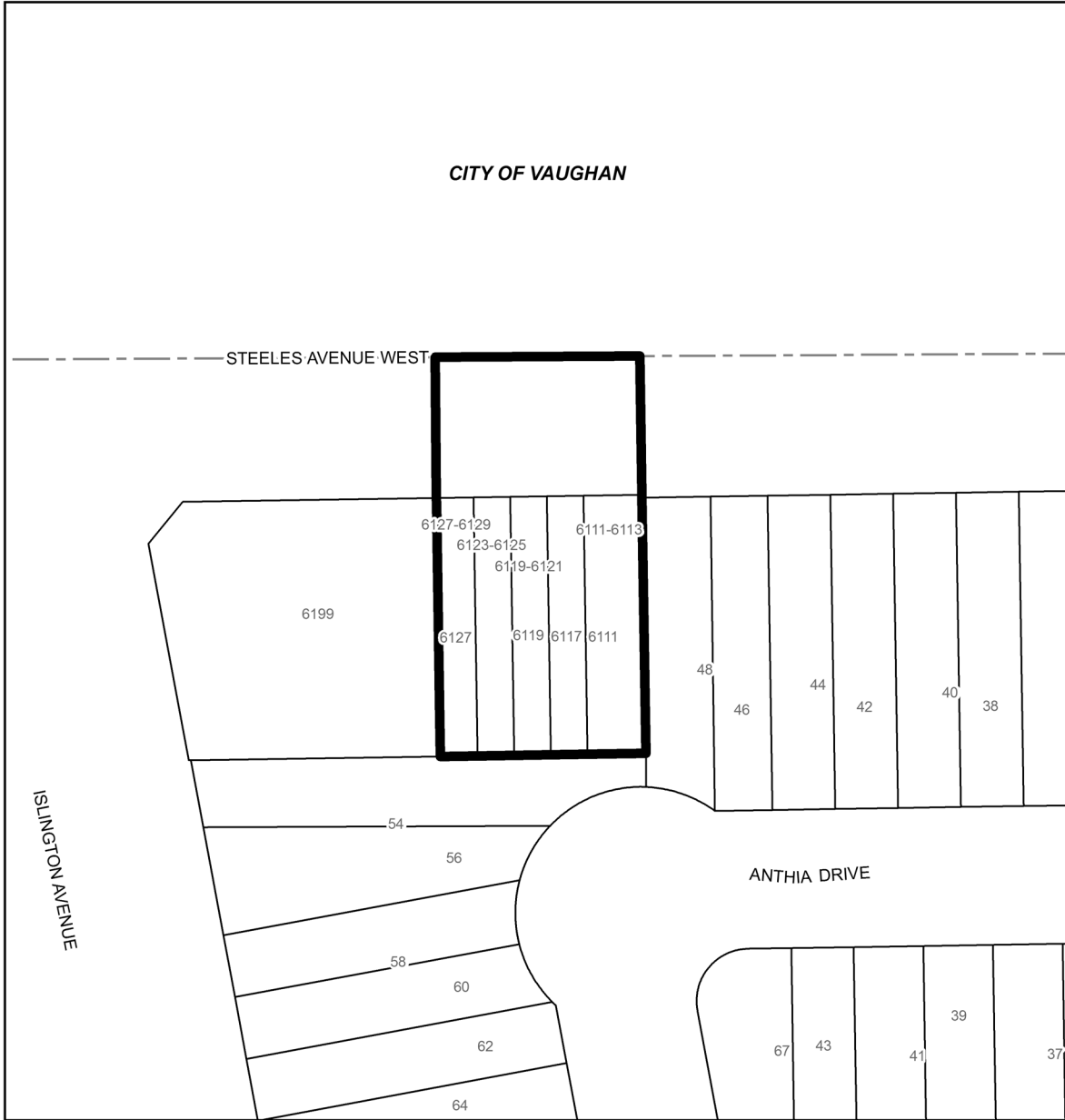


 **TORONTO** City Planning
Schedule '3'

102 Bloor Street West

Approved by: C. Perez-Book



City of Toronto By-Law 569-2013
Not to Scale
1/12/2015

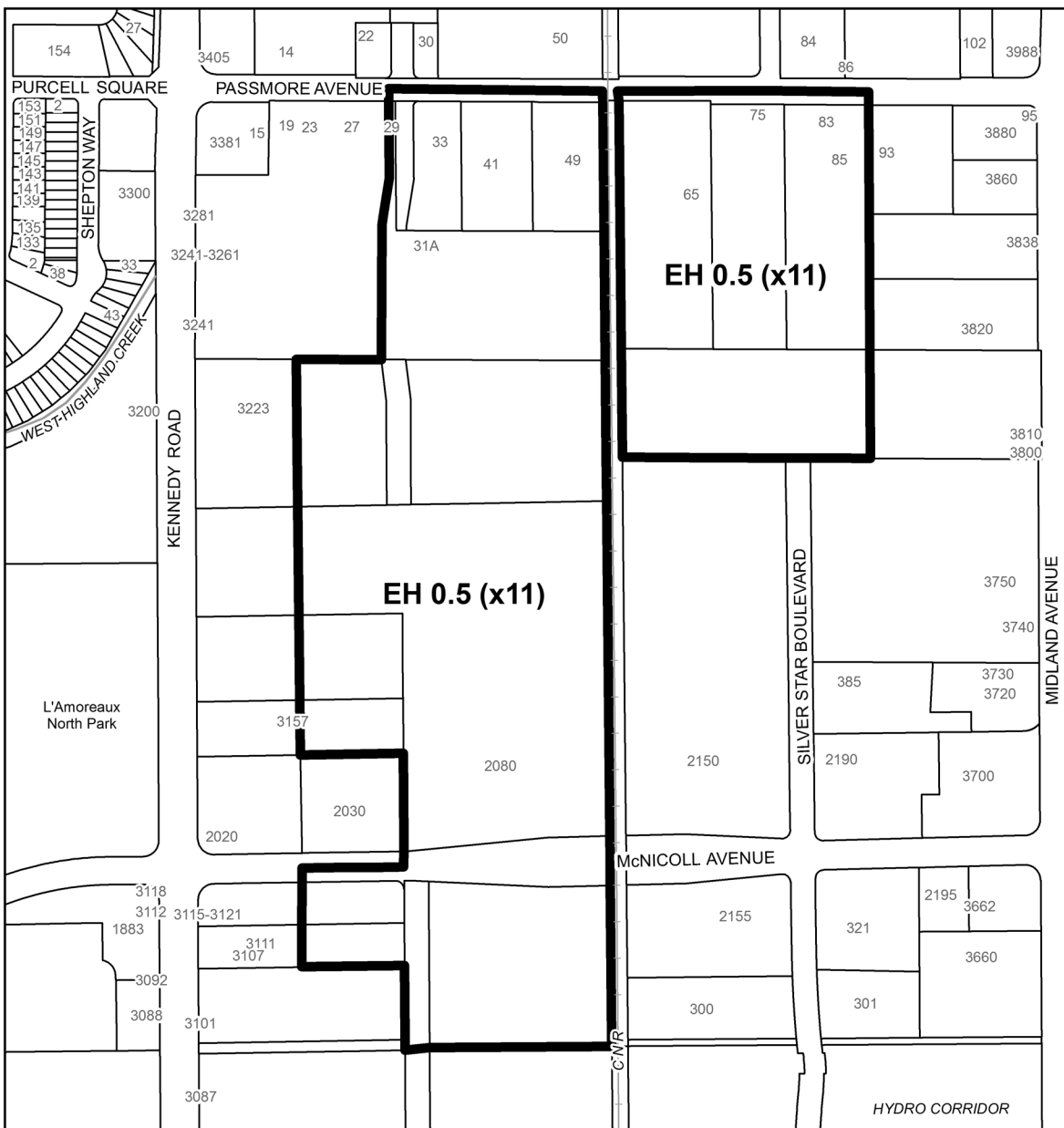


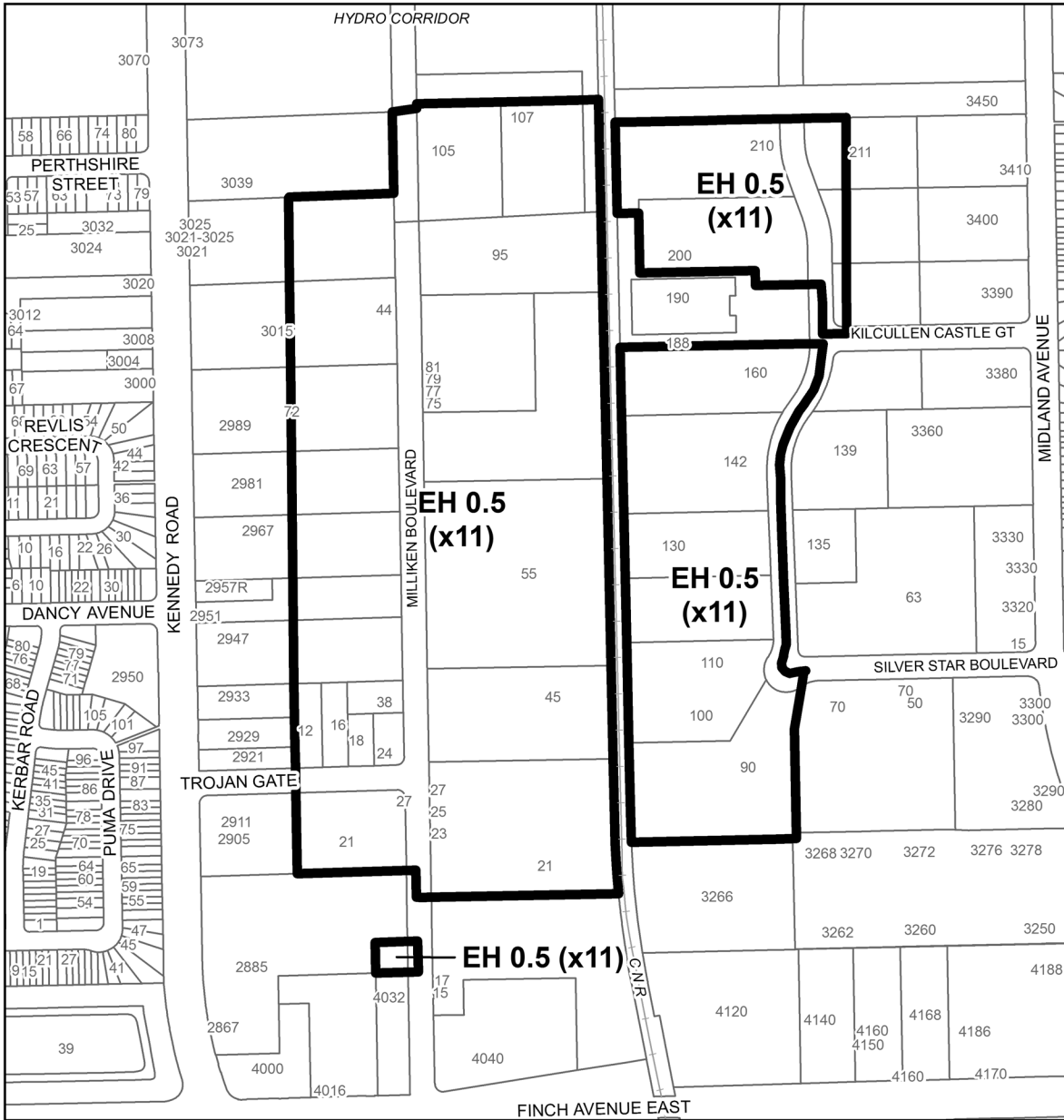
 **TORONTO** City Planning
Schedule '4'

6111-6129 Steeles Avenue West

Approved by: C. Perez-Book


City of Toronto By-Law 569-2013
Not to Scale
1/13/2015



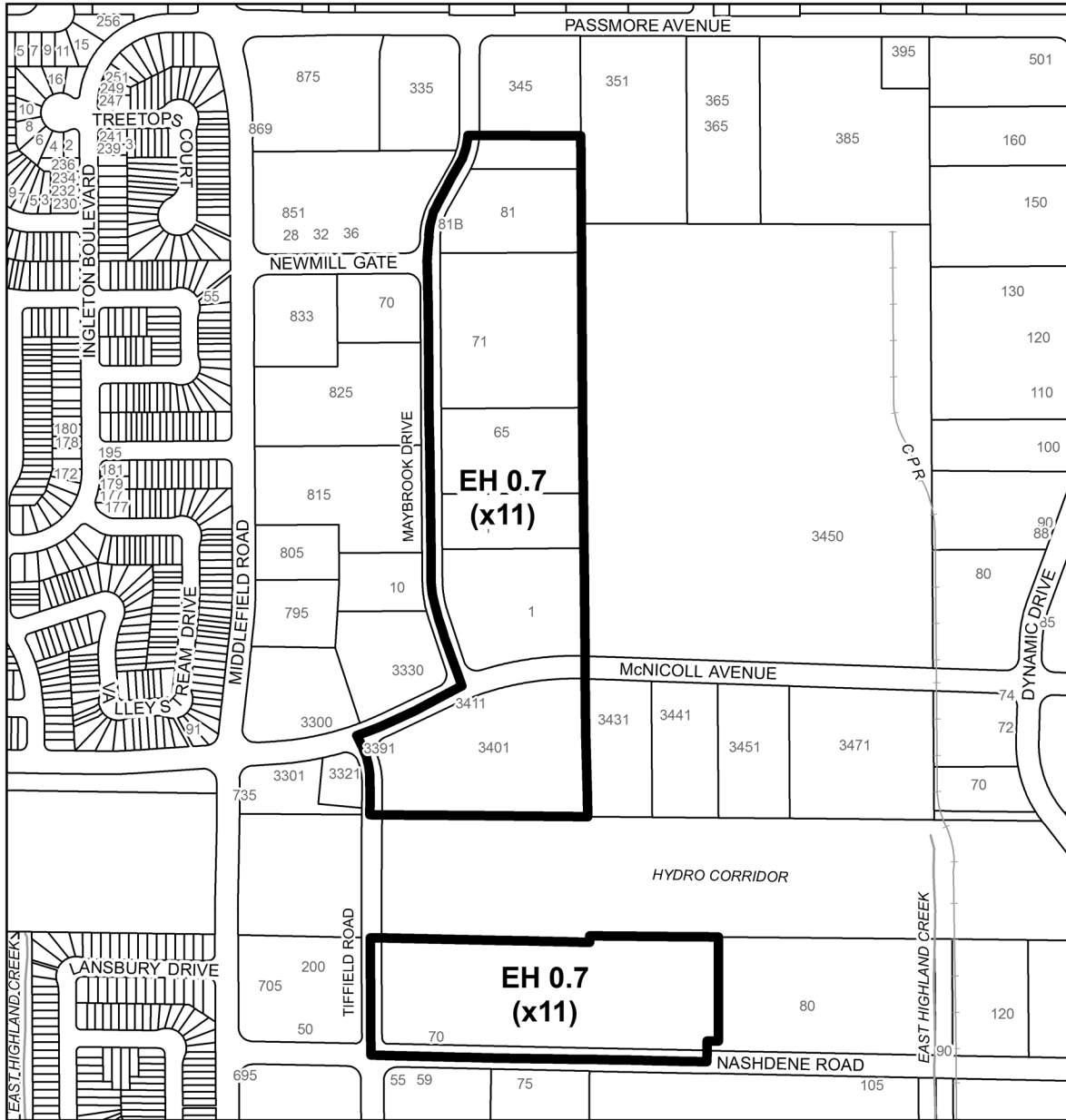


TORONTO City Planning
Schedule '6'

**In the vicinity of Milliken Boulevard and
 Silver Star Boulevard north of Finch Avenue East**

Approved by: L. Berg

City of Toronto By-Law 569-2013
 Not to Scale
 1/14/2015

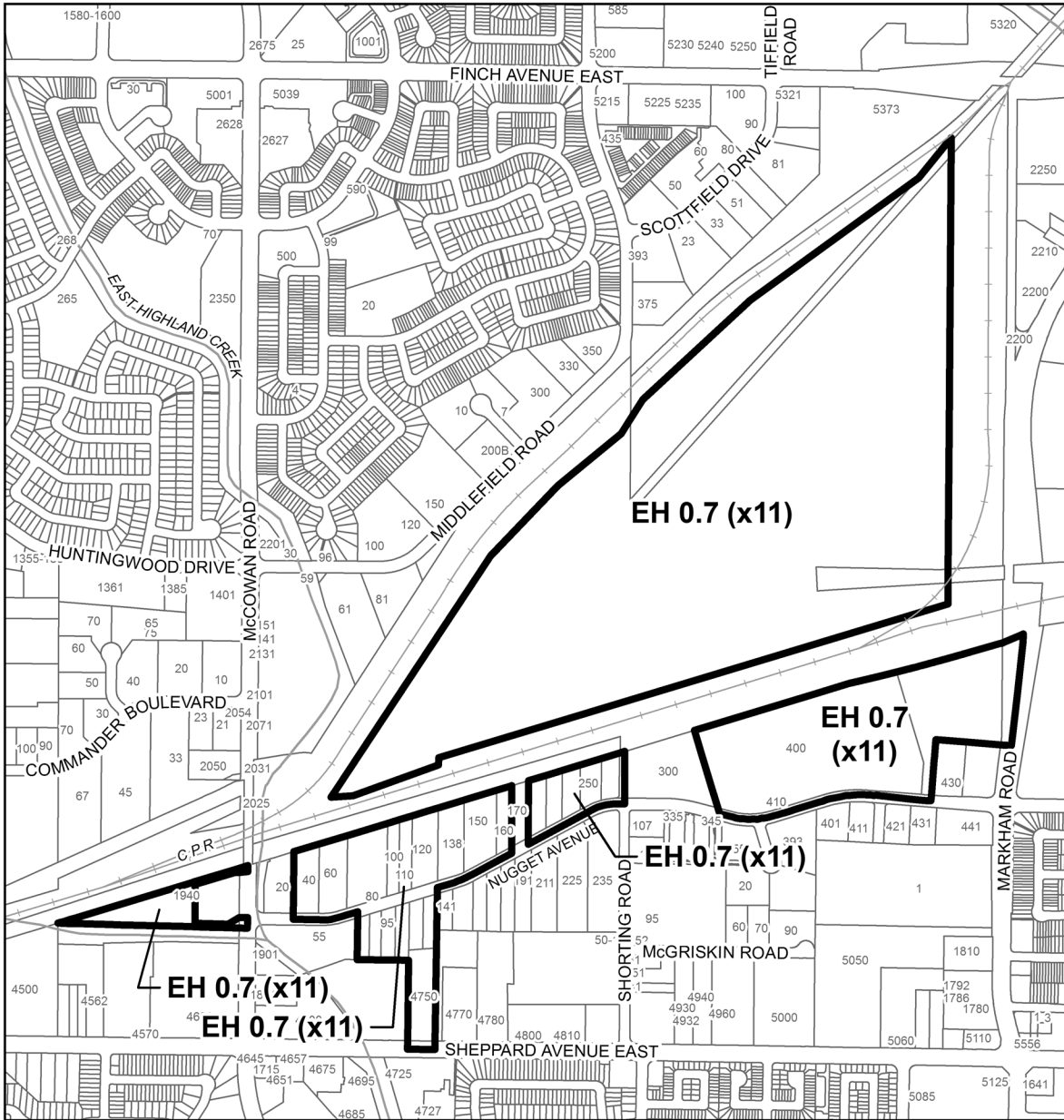


TORONTO City Planning
Schedule '7'

**In the vicinity south of Passmore Avenue
 east of Middlefield Road**

Approved by: L. Berg

City of Toronto By-Law 569-2013
 Not to Scale
 1/14/2015

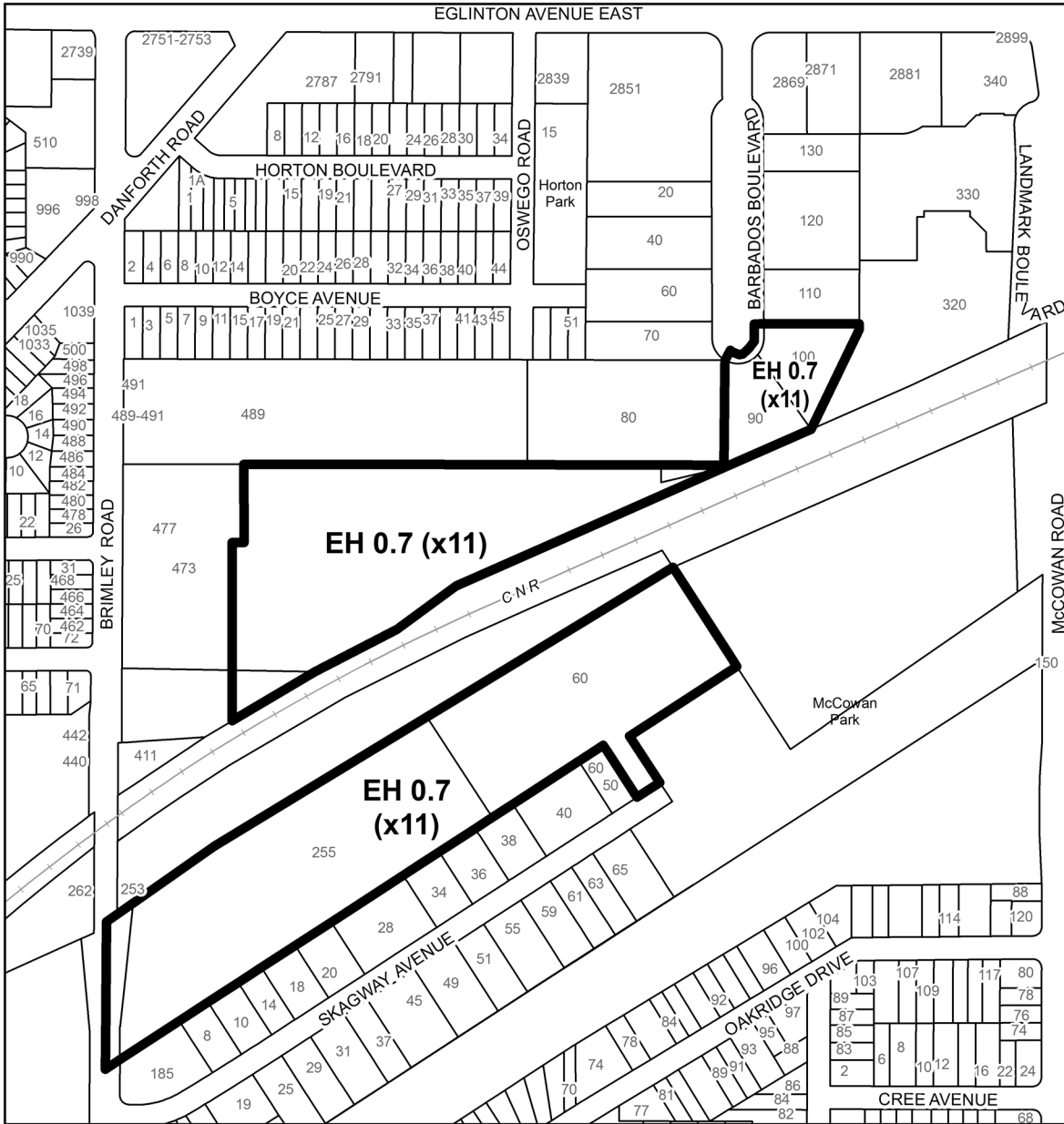


Toronto City Planning
Schedule '8'

Marshalling Yard and Nugget Avenue west of Markham Road

Approved by: L. Berg

City of Toronto By-Law 569-2013
Not to Scale
1/14/2015



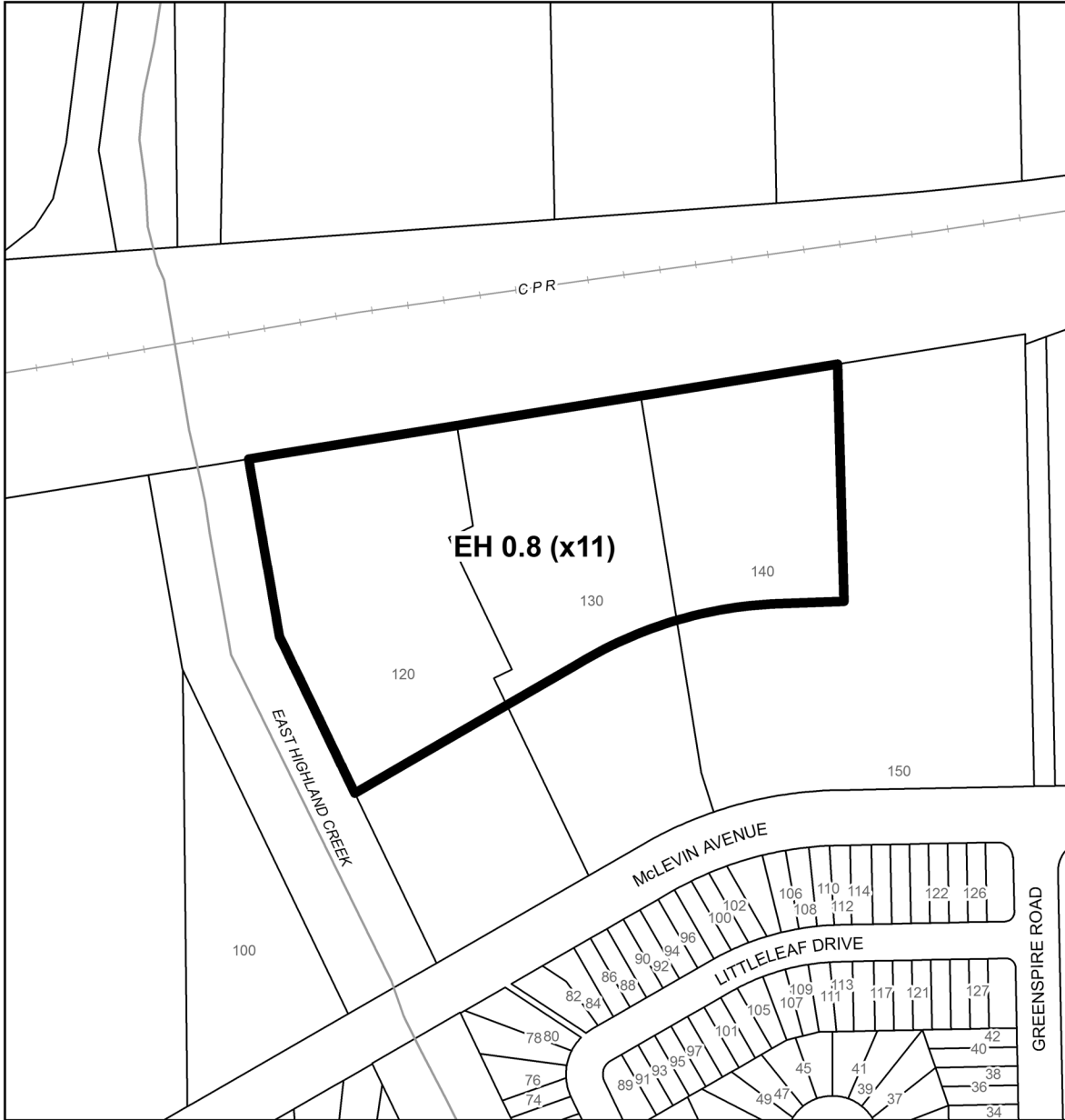
TORONTO City Planning
Schedule '9'

In the vicinity south of Eglinton Avenue East
 east of Brimley Road

Approved by: L. Berg

City of Toronto By-Law 569-2013
 Not to Scale
 1/14/2015




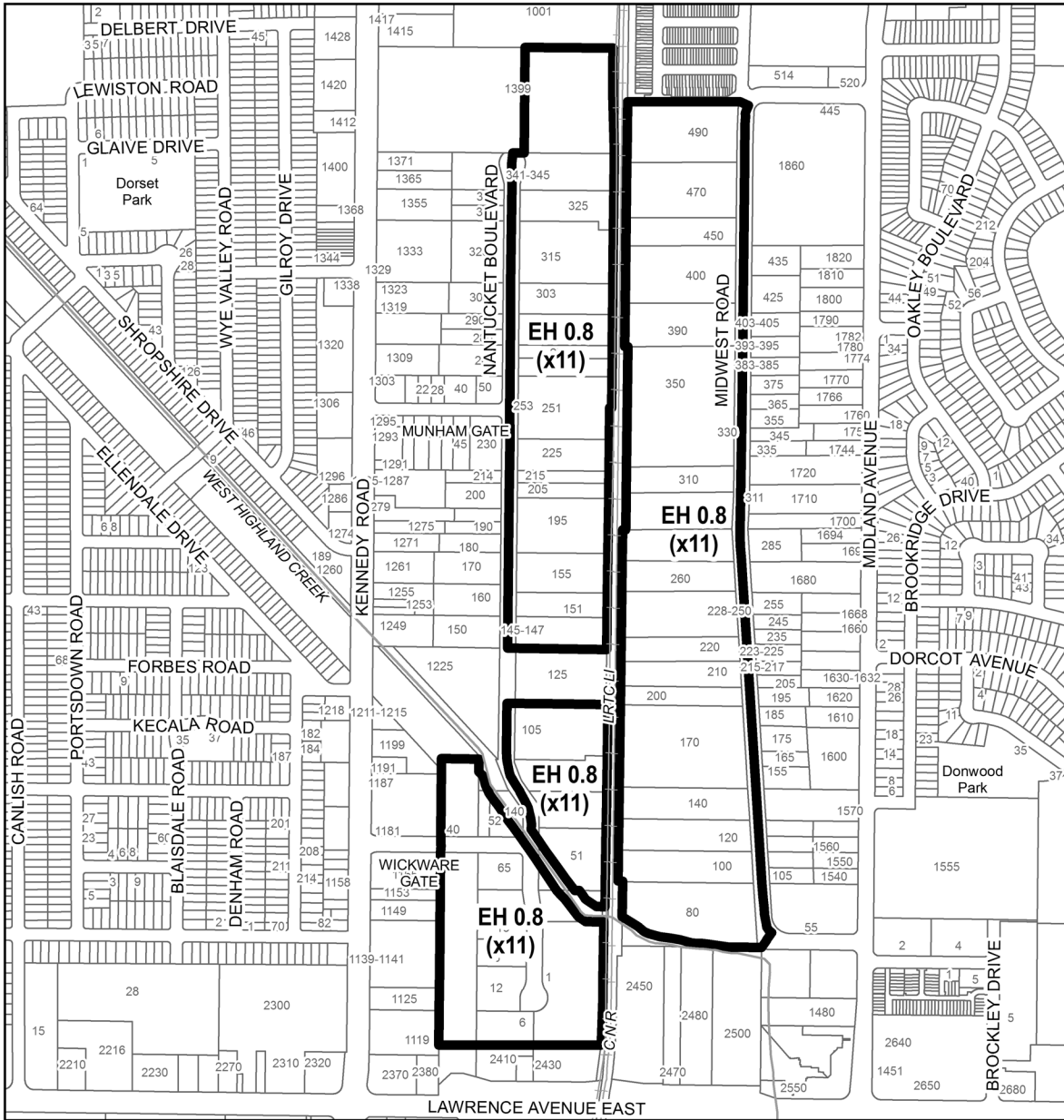


 **TORONTO** City Planning
Schedule '11'

120-140 McLevin Avenue

Approved by: L. Berg



City of Toronto By-Law 569-2013
Not to Scale
1/13/2015

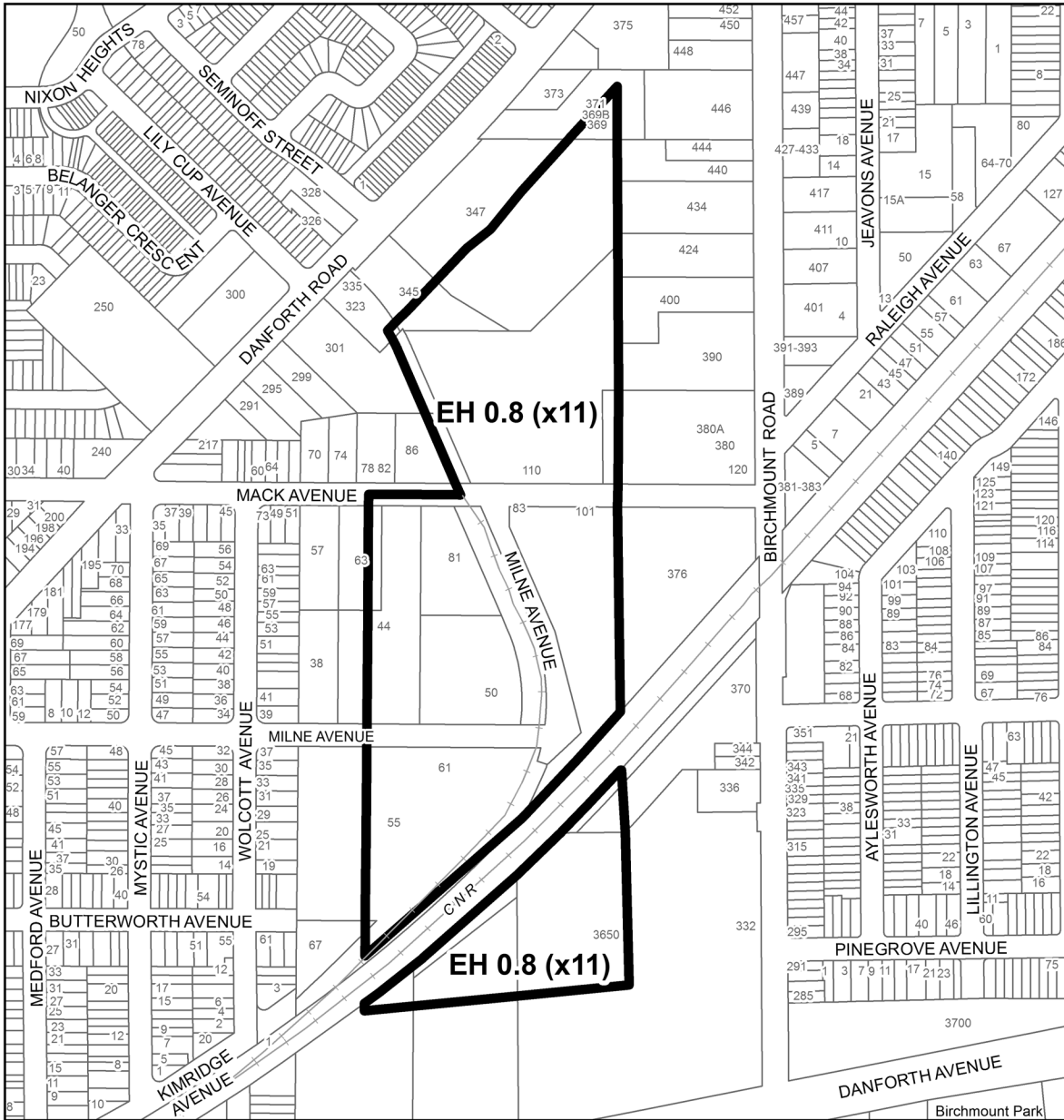


Toronto City Planning
Schedule '12'

Nantucket Boulevard and Midwest Road

Approved by: L. Berg


 City of Toronto By-Law 569-2013
 Not to Scale
 1/13/2015

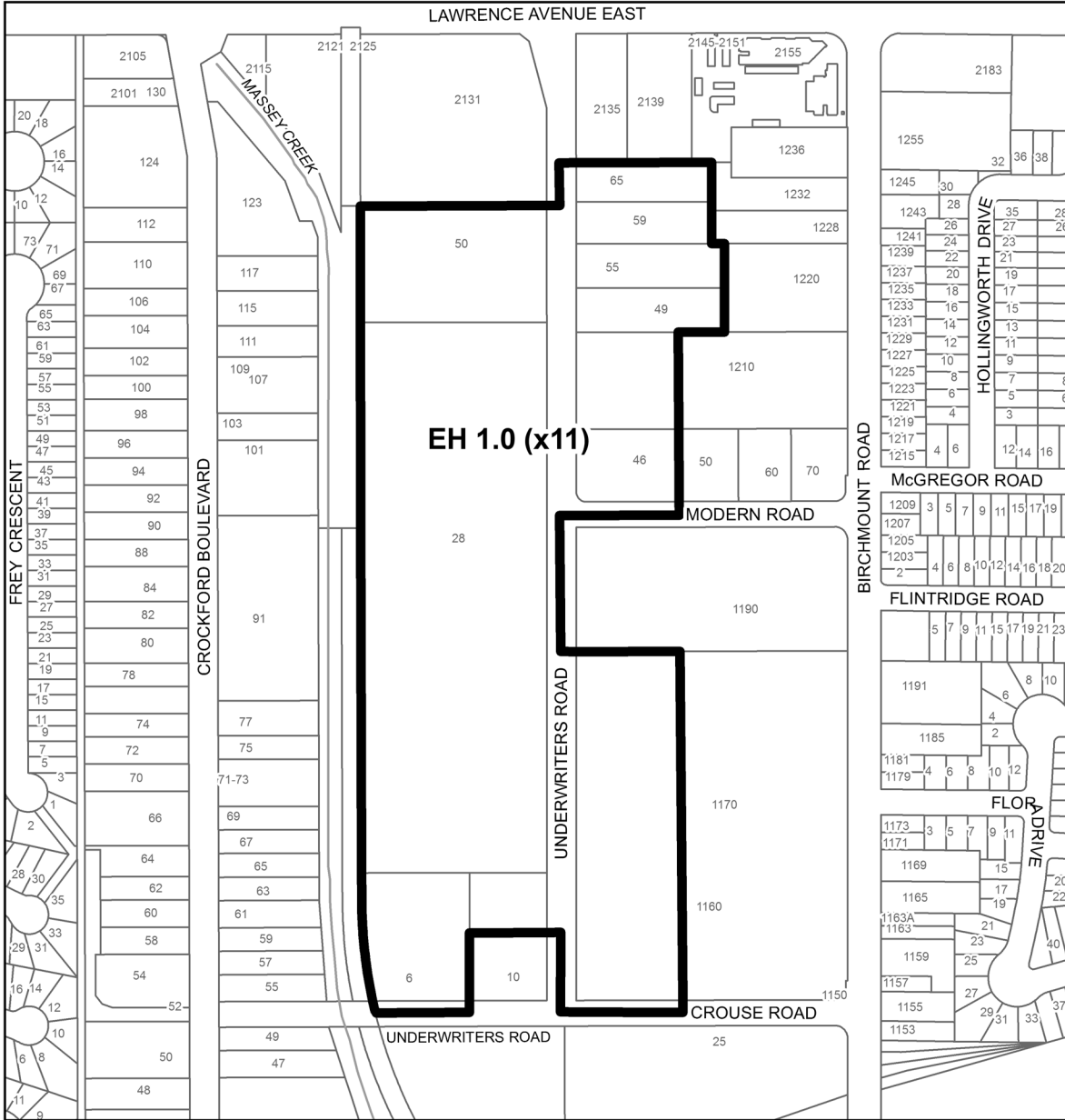


Toronto City Planning
Schedule '13'

**In the vicinity north of Danforth Avenue
 west of Birchmount Road**

Approved by: L. Berg


City of Toronto By-Law 569-2013
 Not to Scale
 1/14/2015

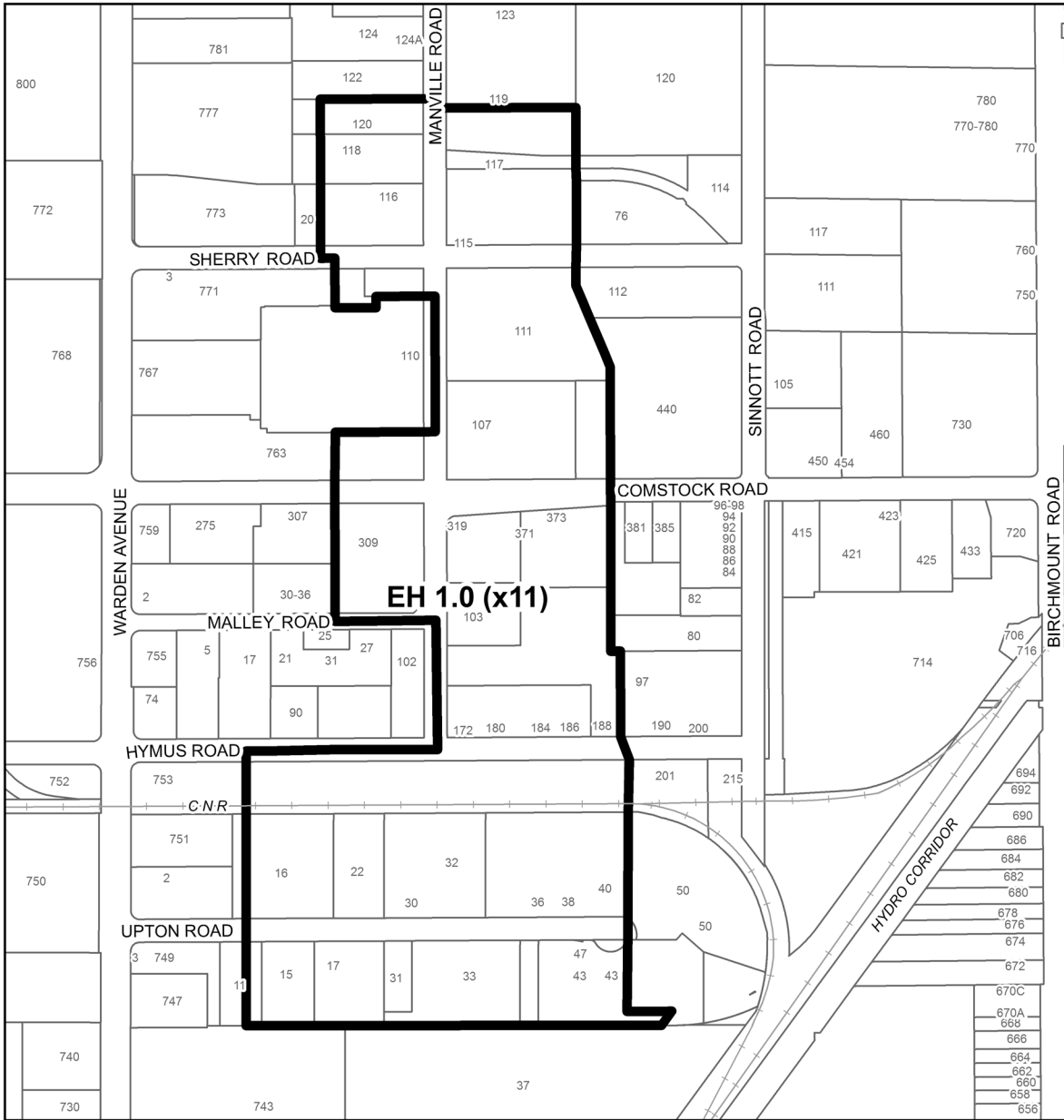


 **TORONTO** City Planning
Schedule '14'

Underwriters Road

Approved by: L. Berg



City of Toronto By-Law 569-2013
Not to Scale
1/13/2015

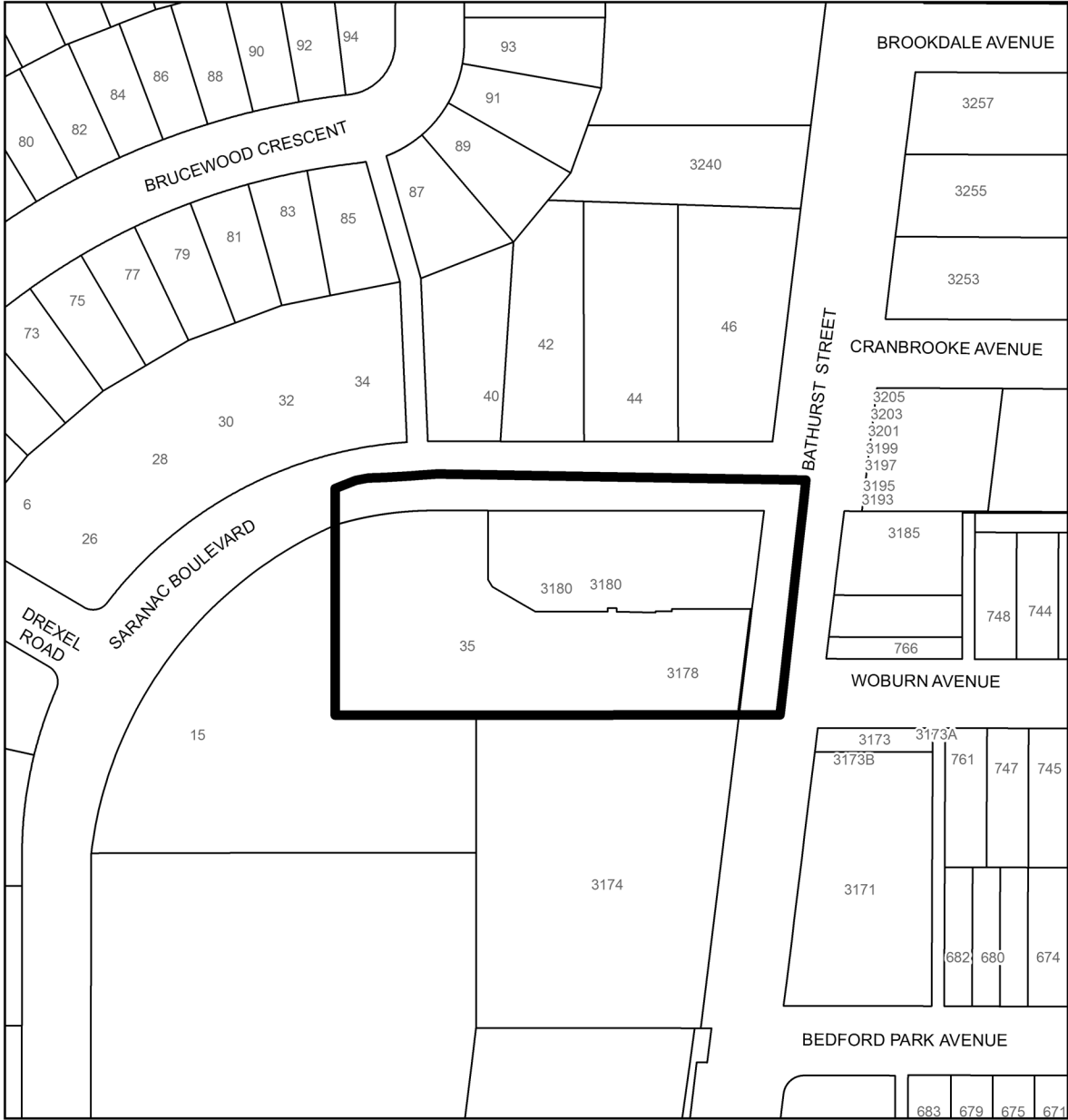


 **TORONTO** City Planning
Schedule '15'

In the vicinity of Manville Road
and Comstock Road

Approved by: L. Berg


City of Toronto By-Law 569-2013
Not to Scale
1/14/2015

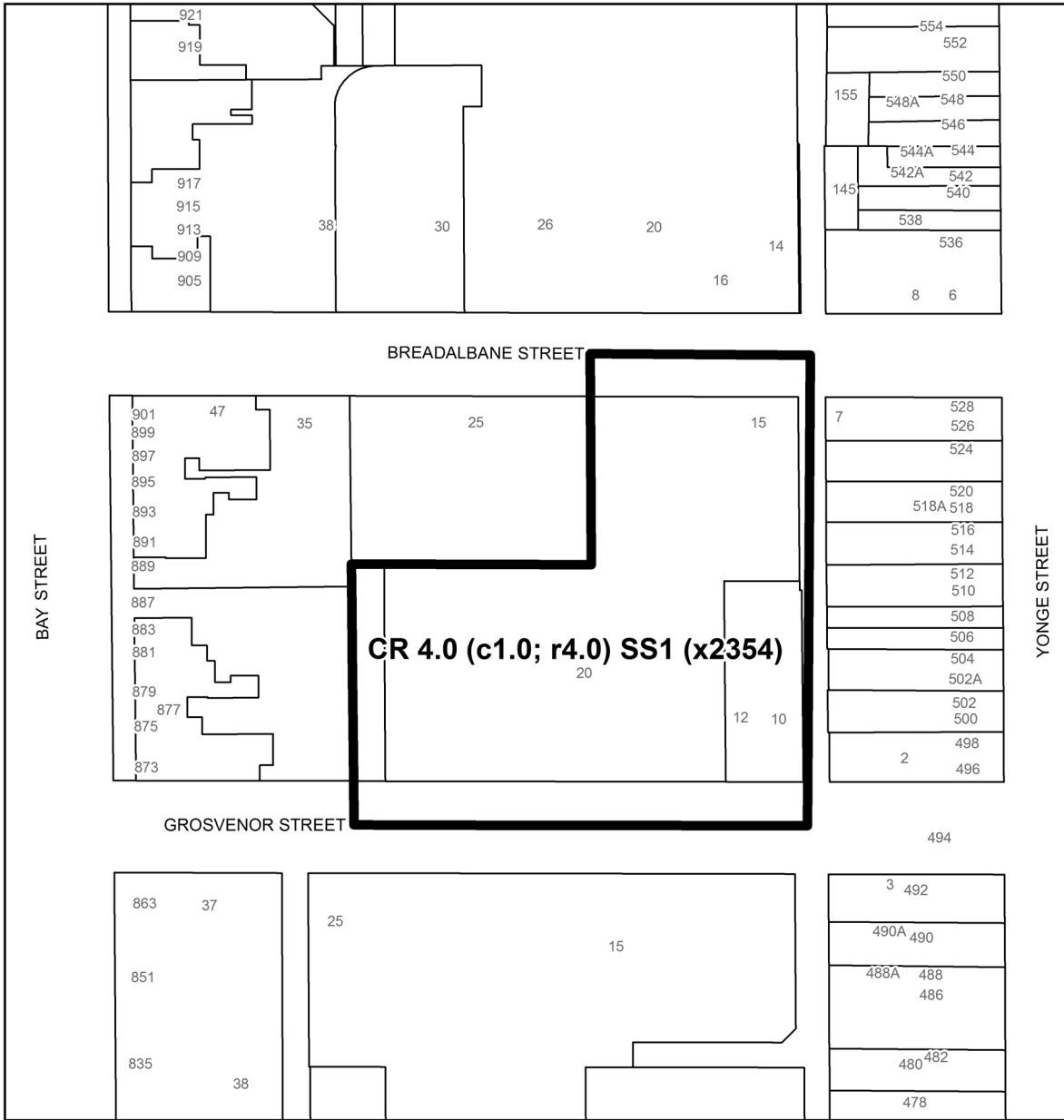


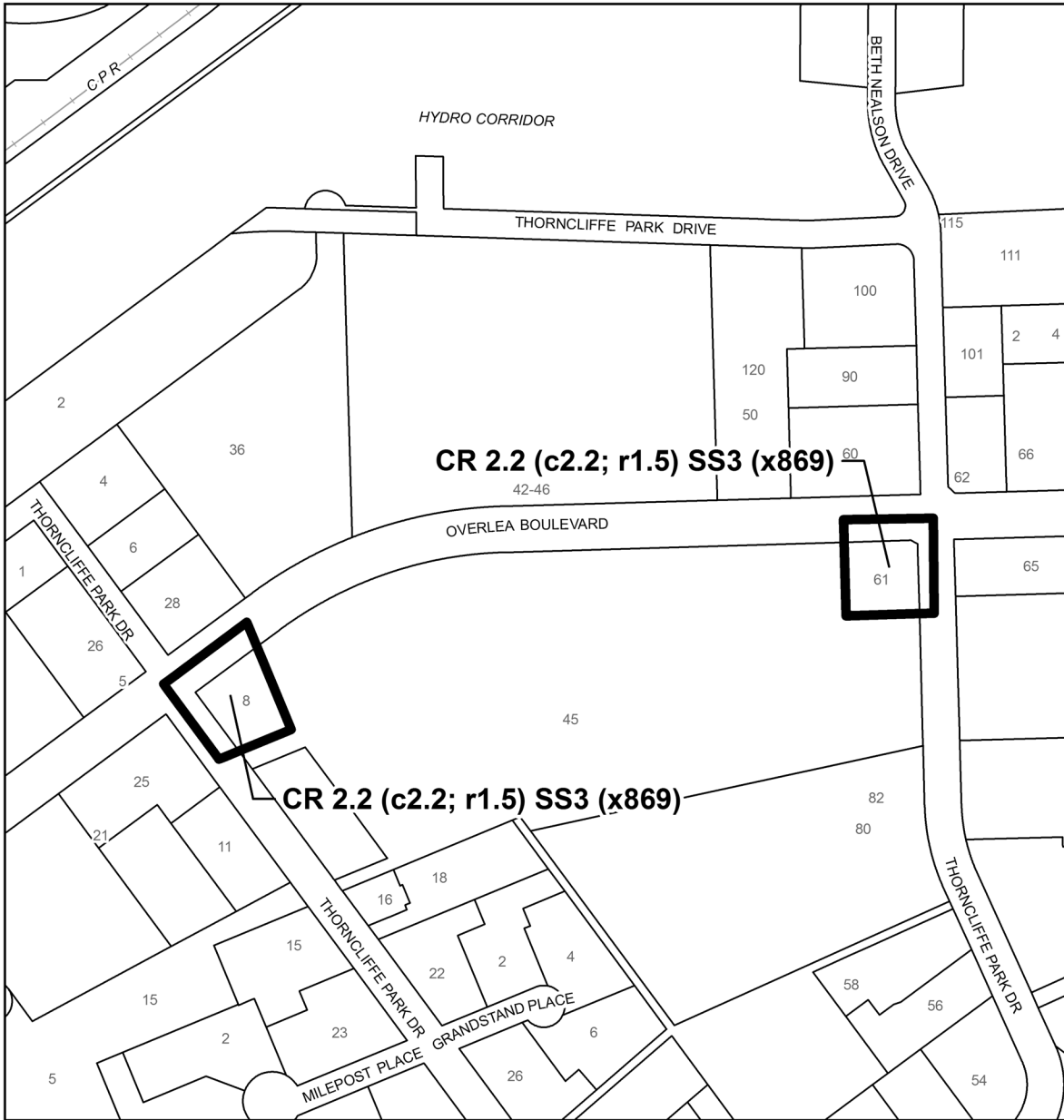
 **Toronto** City Planning
Schedule '16'

3178-3180 Bathurst Street

Approved by: L. Berg


City of Toronto By-Law 569-2013
Not to Scale
1/9/2015

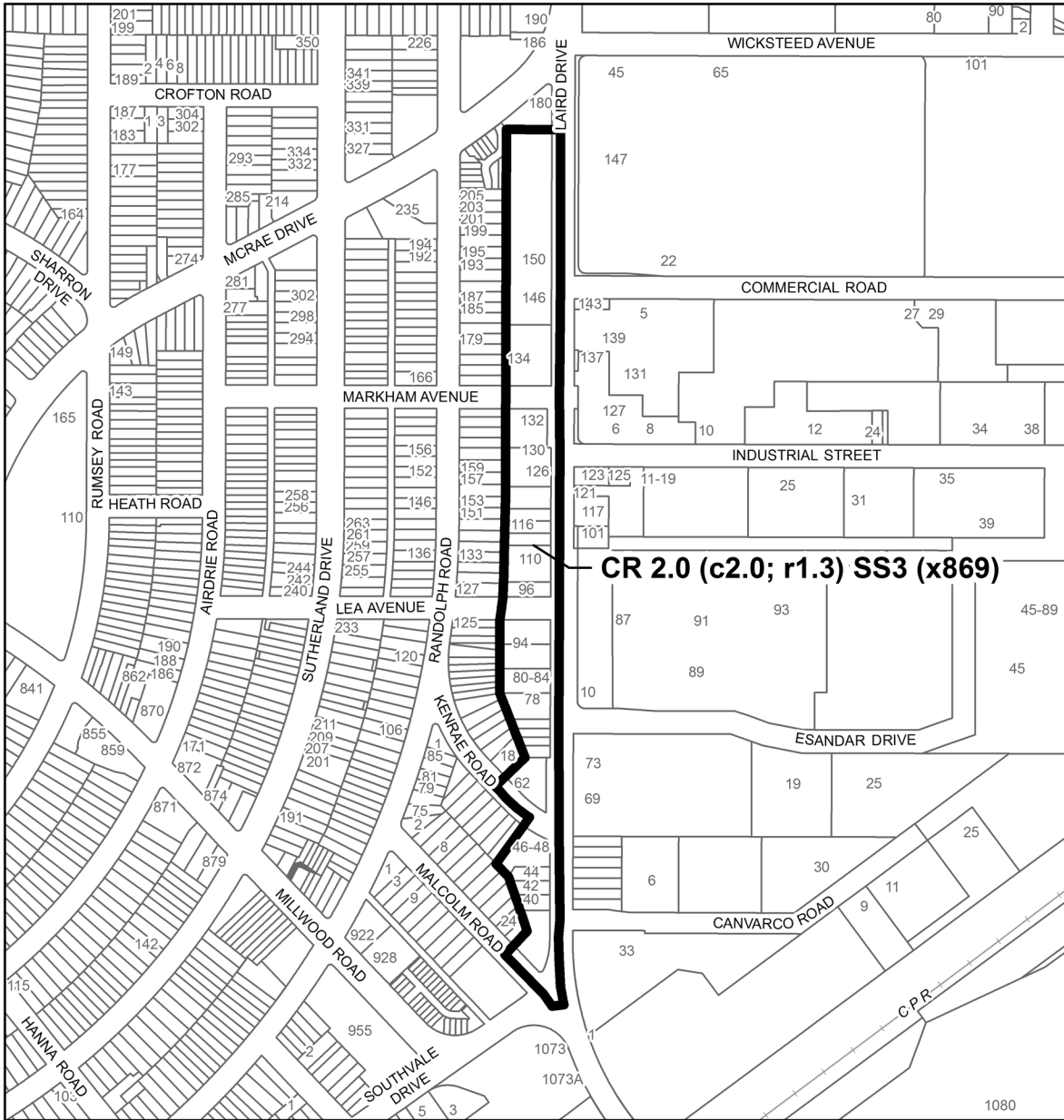




8 Thorncliffe Park Drive and 61 Overlea Boulevard

Approved by: C. Perez-Book

City of Toronto By-Law 569-2013
Not to Scale
1/13/2015



TORONTO City Planning
Schedule '19'

Laird Drive North of Millwood Road


Approved by: C. Perez-Book

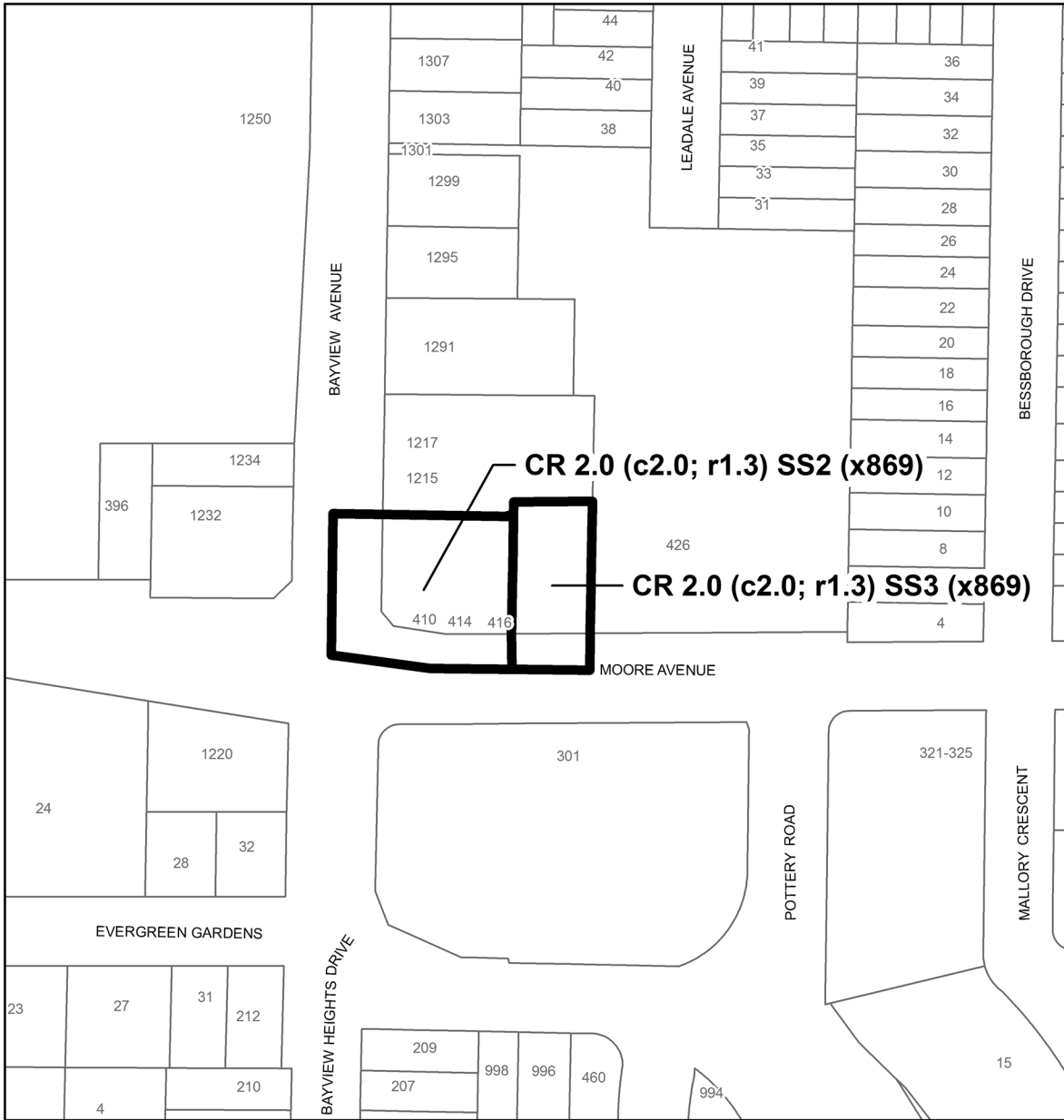
City of Toronto By-Law 569-2013
 Not to Scale
 1/13/2015



Laird Drive South of Eglington Avenue East

Approved by: C. Perez-Book


 City of Toronto By-Law 569-2013
 Not to Scale
 1/13/2015

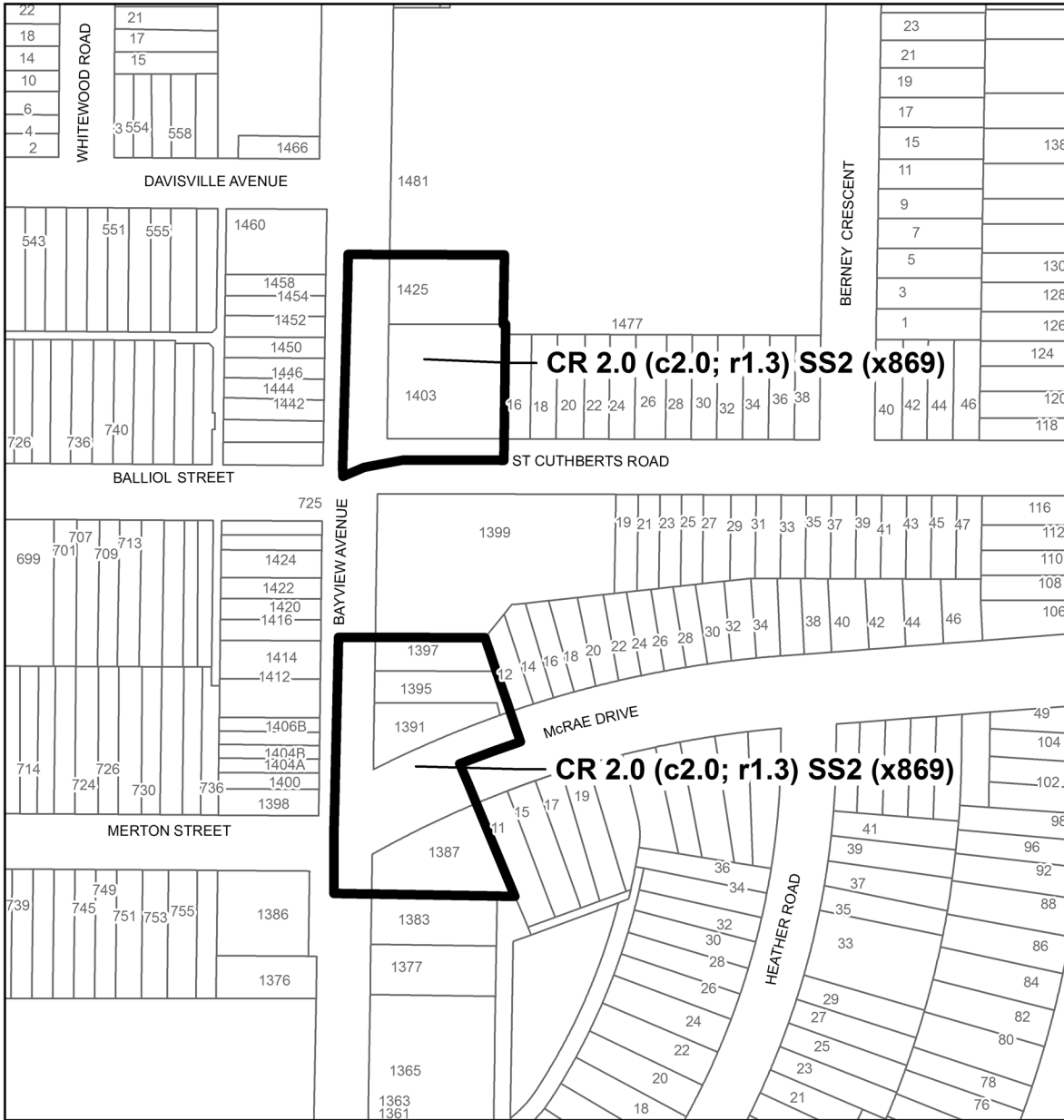


Toronto City Planning
Schedule '21'

Bayview Avenue at Moore Avenue

Approved by: C. Perez-Book

City of Toronto By-Law 569-2013
 Not to Scale
 1/13/2015

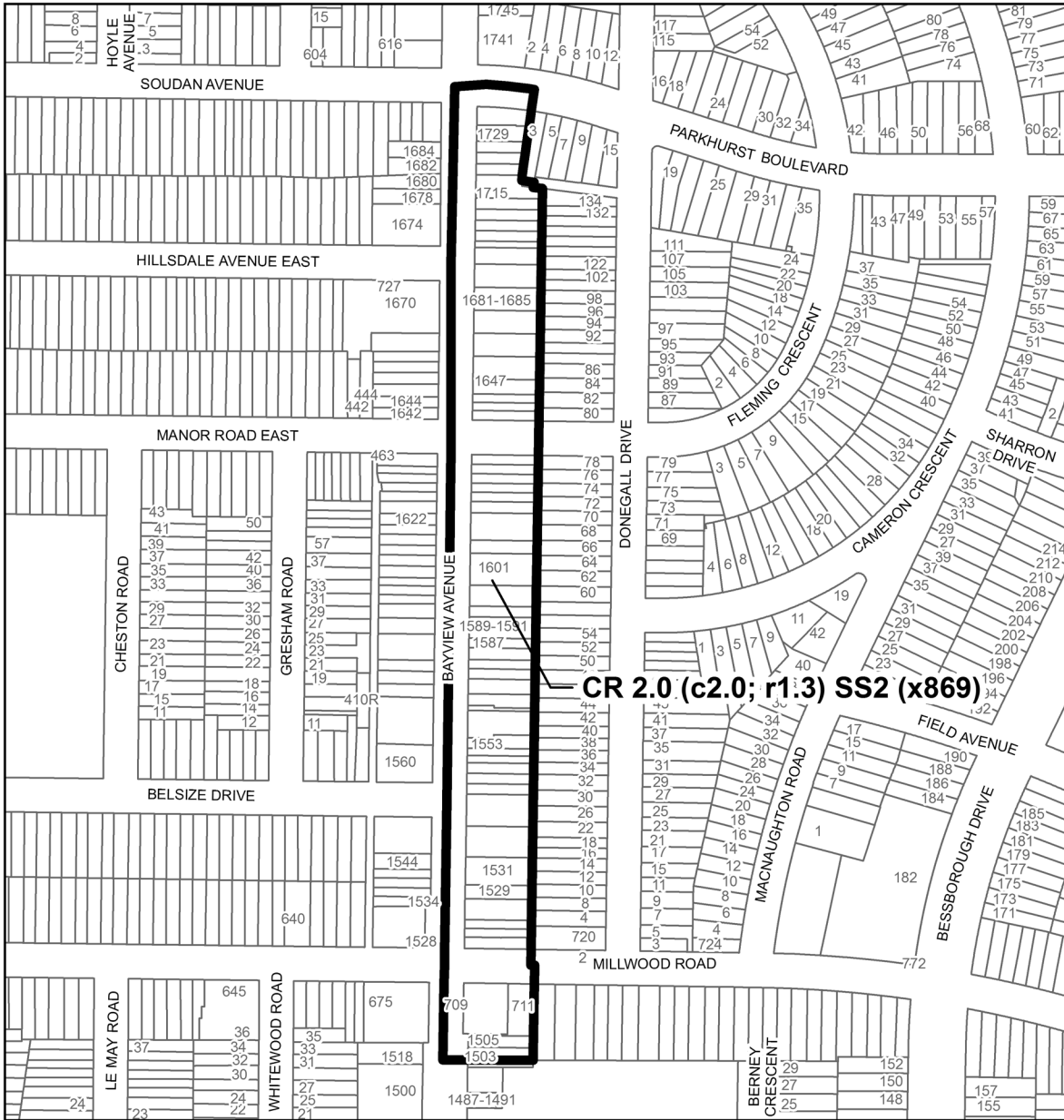


Toronto City Planning
Schedule '22'

1387, 1391-1397, 1403-1425 Bayview Avenue

Approved by: C. Perez-Book

City of Toronto By-Law 569-2013
 Not to Scale
 1/13/2015

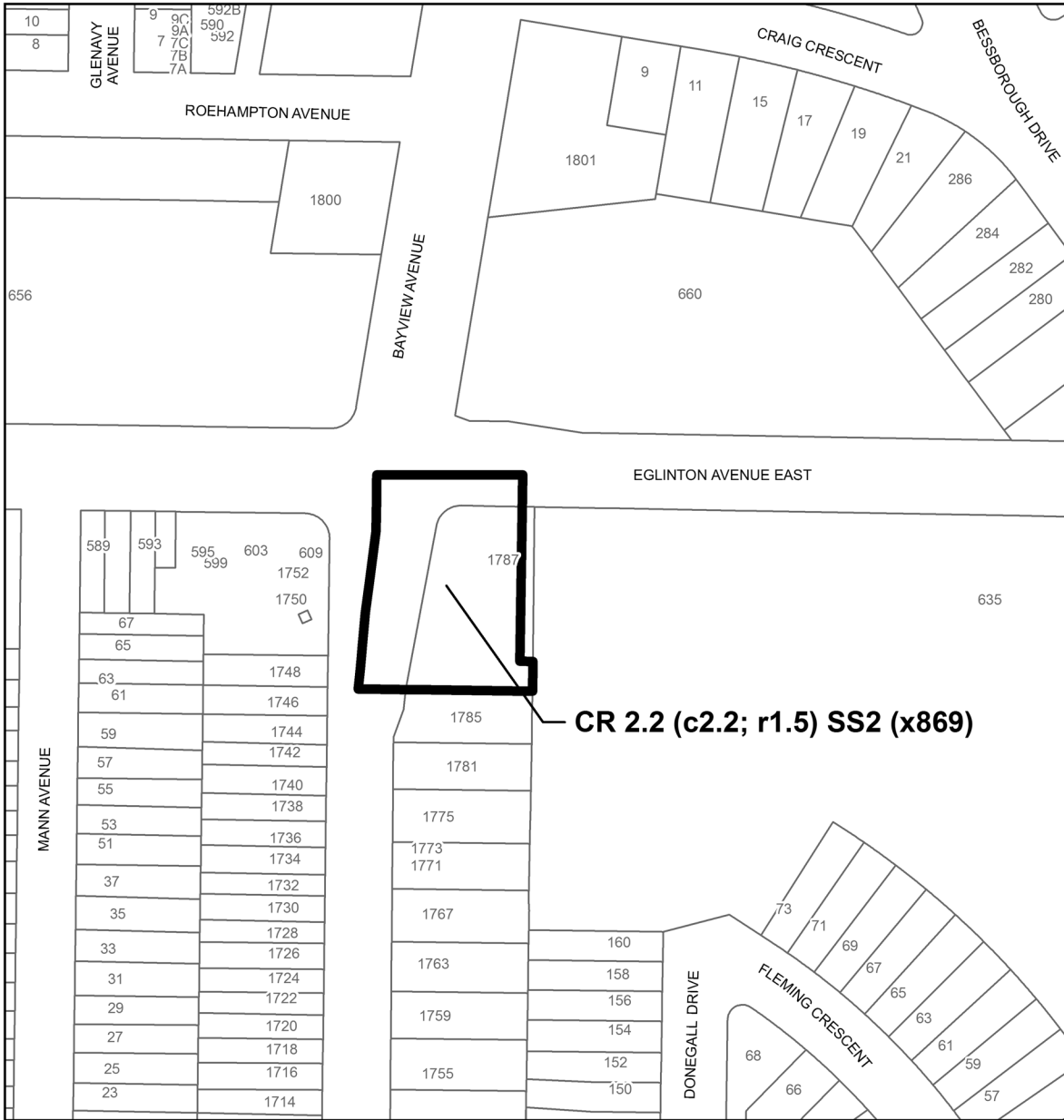


Toronto City Planning
Schedule '23'

Bayview Avenue South of Parkhurst Boulevard

Approved by: C. Perez-Book

City of Toronto By-Law 569-2013
 Not to Scale
 1/13/2015

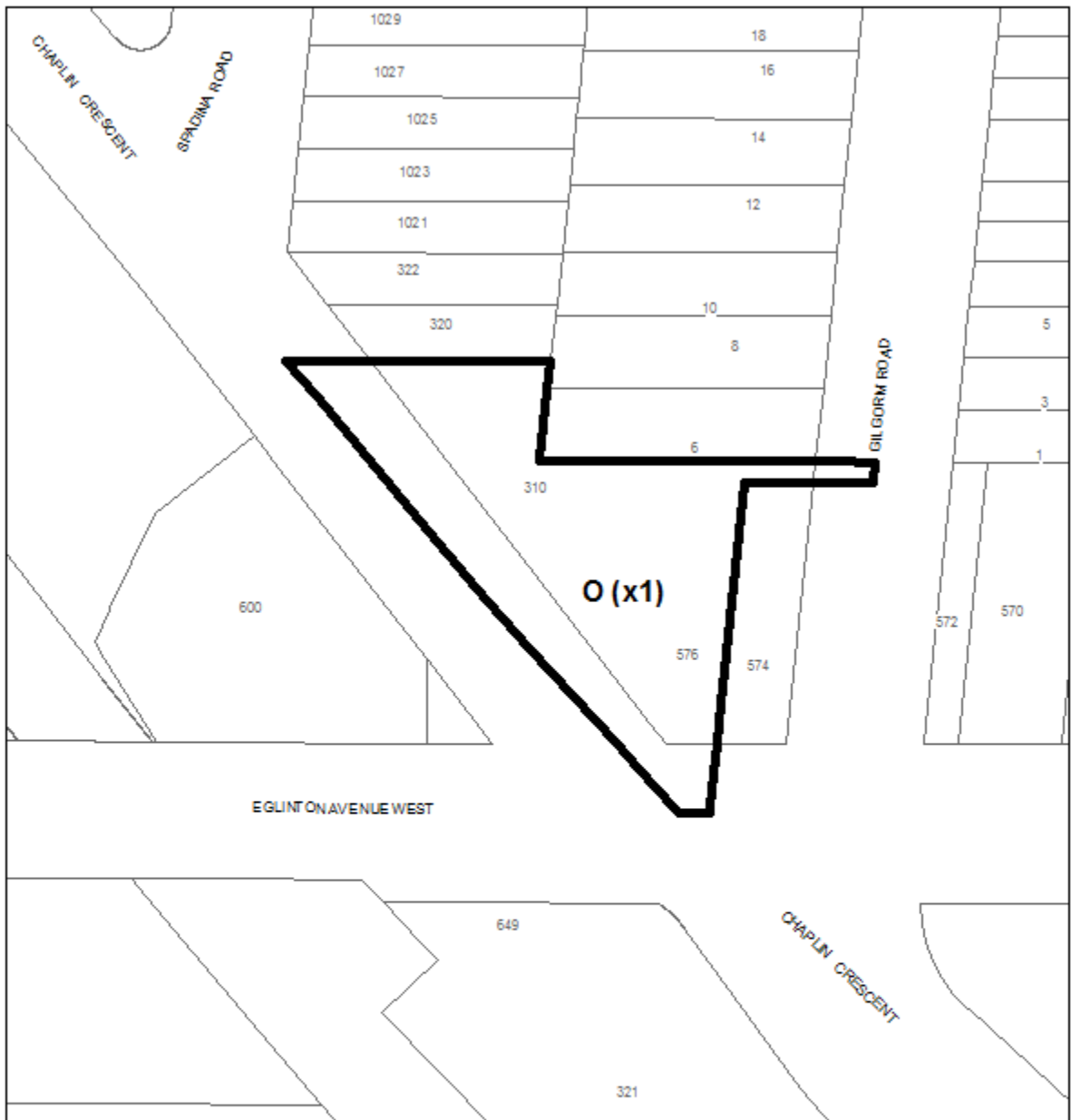


Toronto City Planning
 Schedule '24'

1787 Bayview Avenue

Approved by: C. Perez-Book

City of Toronto By-Law 569-2013
 Not to Scale
 1/13/2015



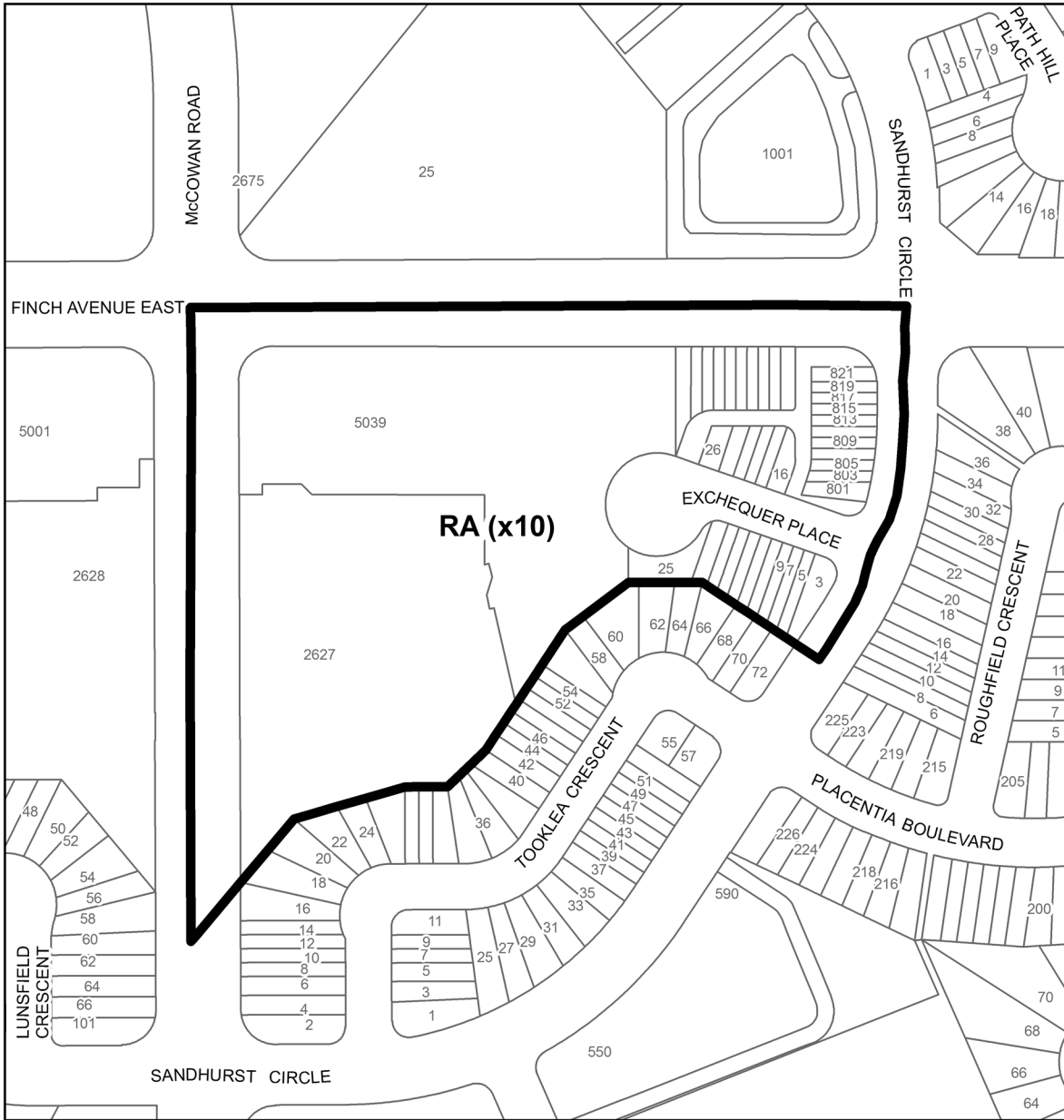
Toronto City Planning
Schedule '25'

North east corner of Eglinton Avenue West
and Chaplin Crescent

Approved by: K. Lehmann

City of Toronto By-Law 569-2013
Not to Scale
1/15/2015



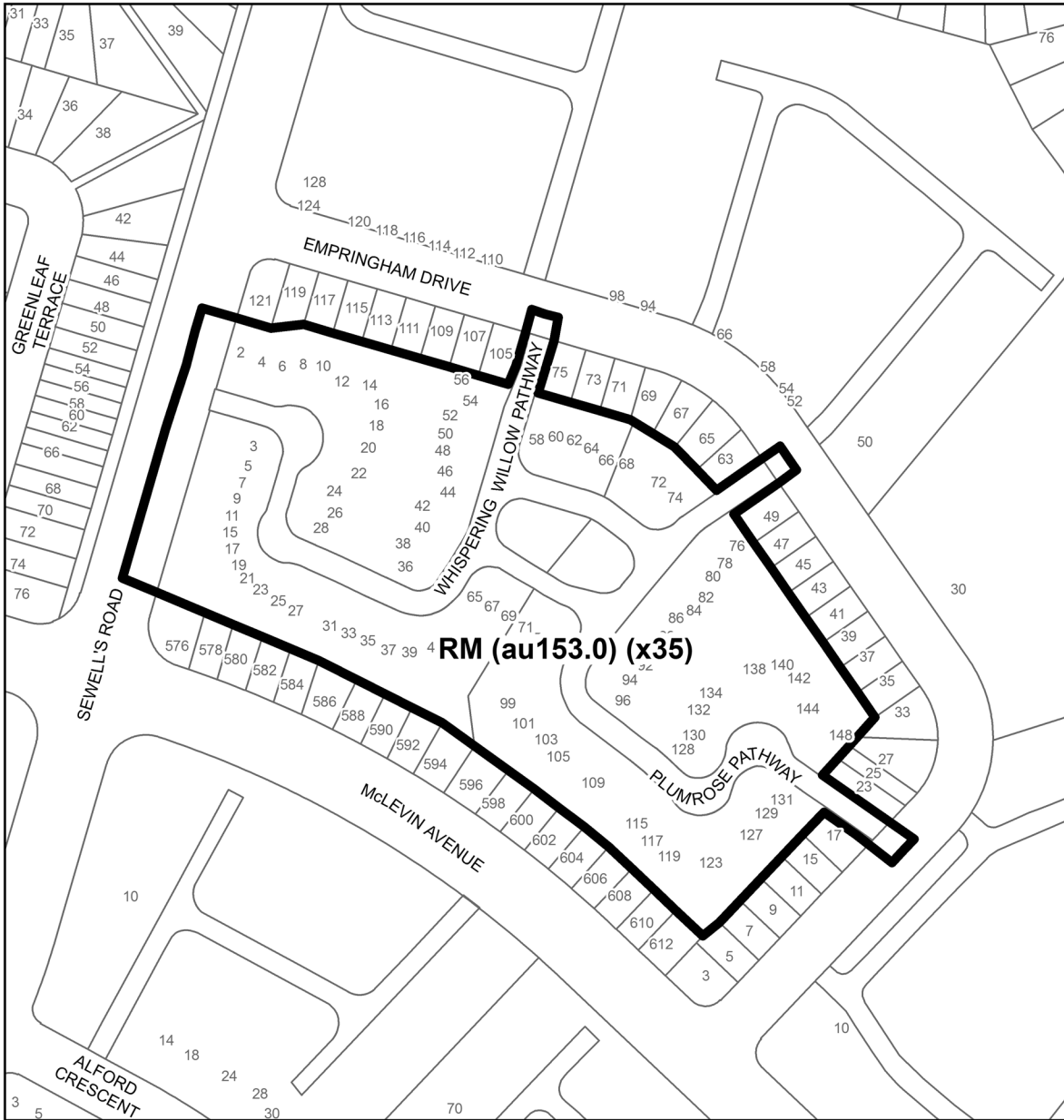


Toronto City Planning
Schedule '27'

**South-east corner of Finch Avenue East
 and McCowan Road**

Approved by: A. Theobald


City of Toronto By-Law 569-2013
 Not to Scale
 1/22/2015

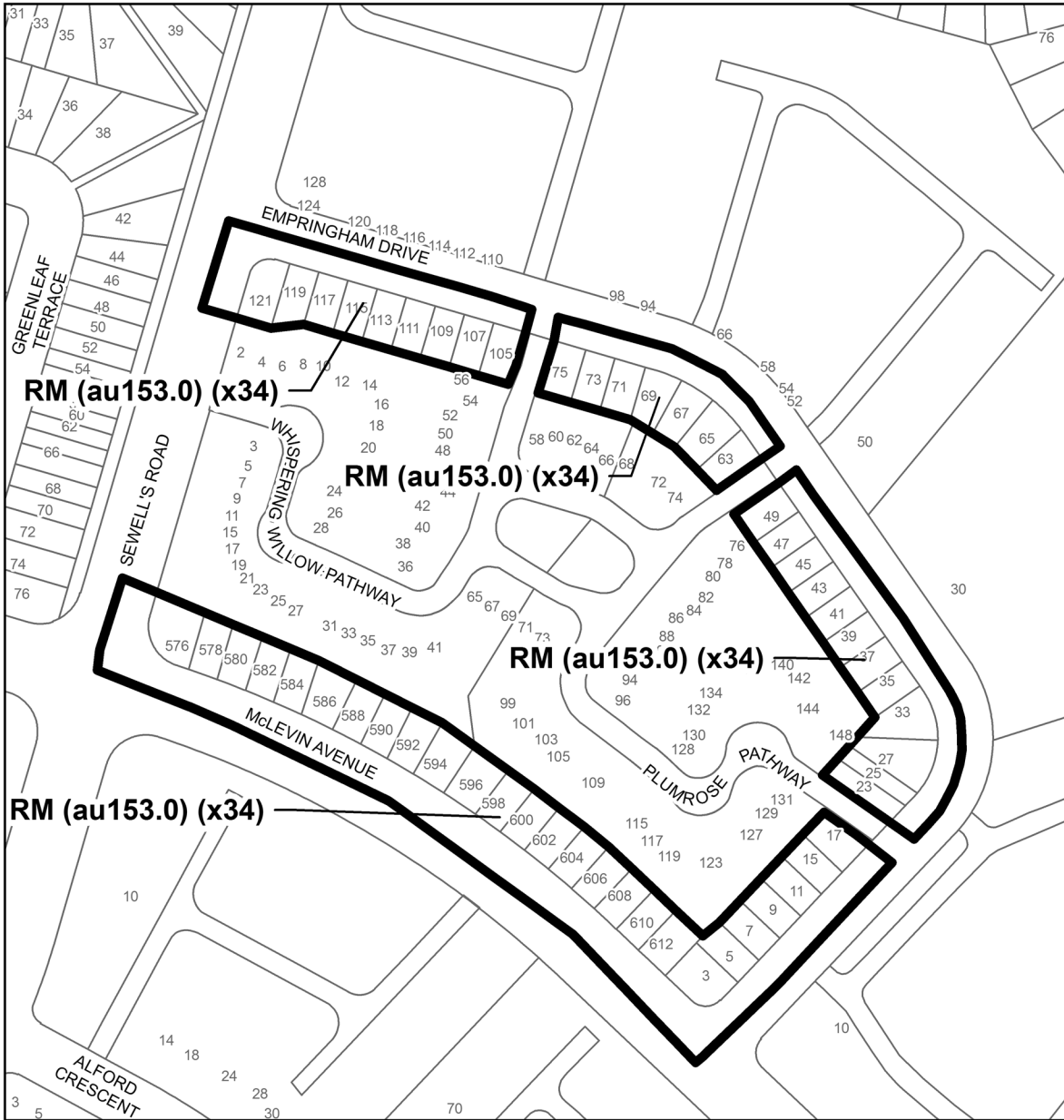


 **Toronto** City Planning
Schedule '28'

Plumrose Pathway and Whisping Willow Pathway

Approved by: A. Theobald


City of Toronto By-Law 569-2013
Not to Scale
1/22/2015

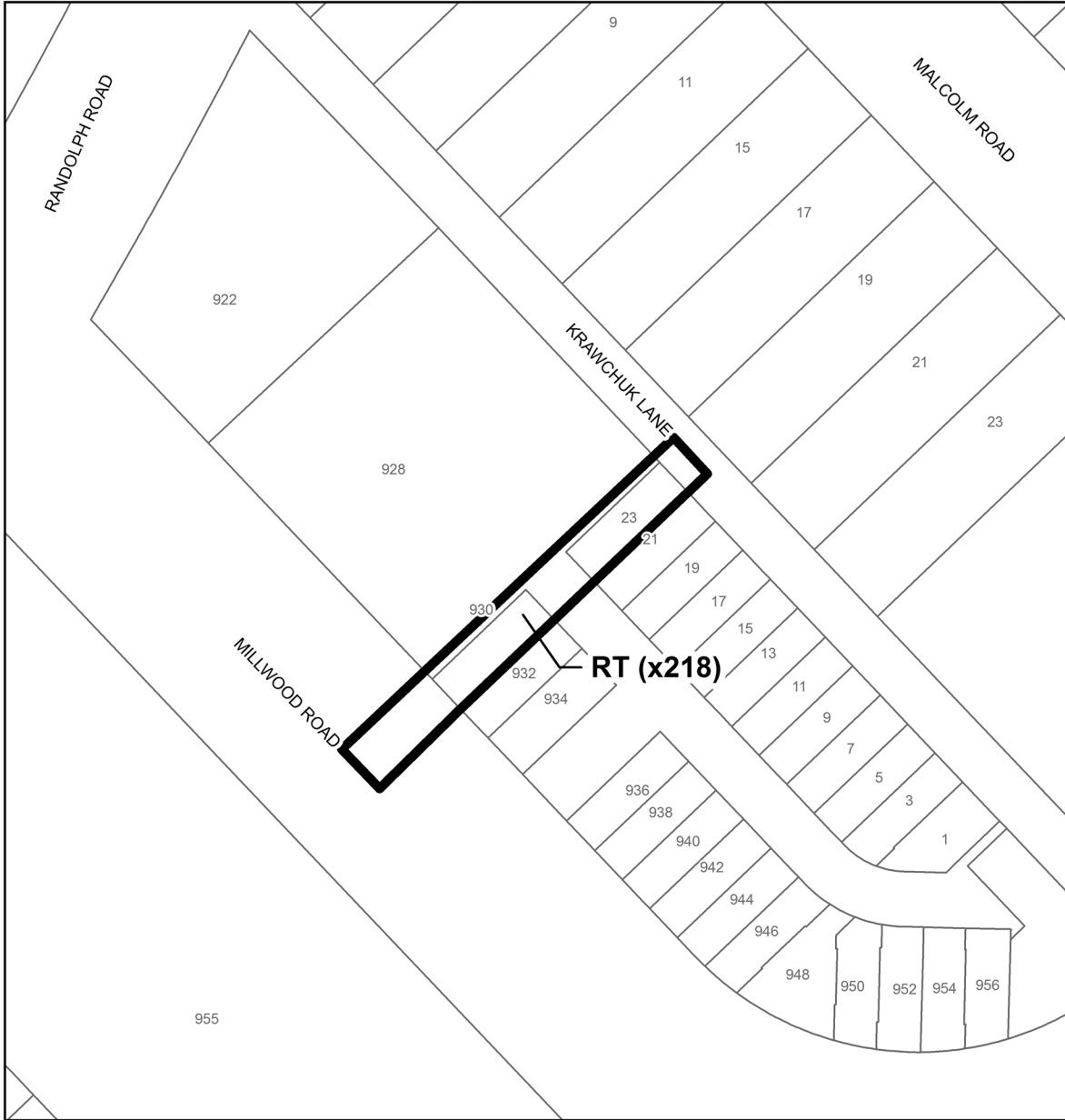


Toronto City Planning
Schedule '29'

**576-612 McLevin Avenue and
3-121 Empringham Drive**

Approved by: A. Theobald


City of Toronto By-Law 569-2013
Not to Scale
1/22/2015

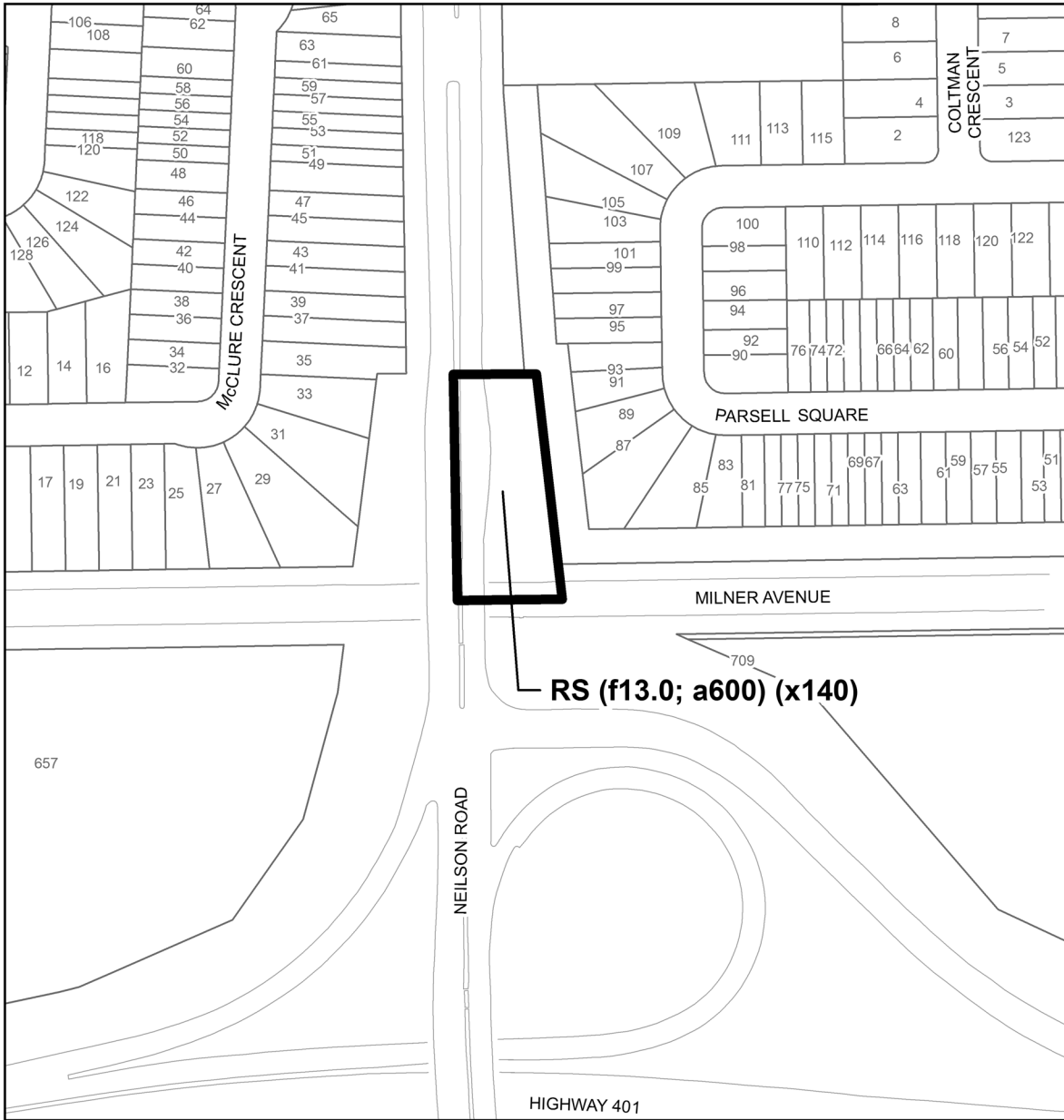


 **TORONTO** City Planning
Schedule '30'

930 Millwood Road and 23 Krawchuk Lane

Approved by: A. Theobald



City of Toronto By-Law 569-2013
Not to Scale
1/22/2015



 **TORONTO** City Planning
Schedule '31'

**North-east corner of Neilson Road
and Milner Avenue**

Approved by: A. Theobald


City of Toronto By-Law 569-2013
Not to Scale
1/22/2015