

Authority: Economic Development Committee Item ED14.11, as adopted by City of Toronto Council on October 5, 6 and 7, 2016

**CITY OF TORONTO**

**BY-LAW No. 968-2016**

**To amend City of Toronto Municipal Code Chapter 19, Business Improvement Areas, to reflect the expanded boundaries of The Waterfront Business Improvement Area.**

Whereas the City of Toronto Municipal Code Chapter 19, Business Improvement Areas designates various areas of the City as Business Improvement Areas, including The Waterfront Business Improvement Area; and

Whereas by the enactment of By-law No. 967-2016 on October 5, 6 and 7, 2016, City Council designated an area that includes the existing area of The Waterfront Business Improvement Area (as described in By-law No. 1079-2004) as an improvement area; and

Whereas Schedule A of Chapter 19, Business Improvement Areas, must be amended to reflect the designation of the expanded area of The Waterfront Business Improvement Area;

The Council of the City of Toronto enacts:

1. The Municipal Code Chapter 19, Business Improvement Areas, is amended as follows:
  - A. The table in Schedule A of Municipal Code, Chapter, 19 Business Improvement Areas, is amended by deleting By-law No. "1079-2004" beside the name "The Waterfront (formerly Queens Quay Harbourfront)" in the "Designating By-law (Former Municipality)" column and substituting "968-2016"; and
  - B. Schedule A, Maps is amended by deleting the maps of The Waterfront Business Improvement Area and substituting Maps 1 to 4 of The Waterfront Business Improvement Area attached to this by-law.

Enacted and passed on October 7, 2016.

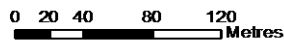
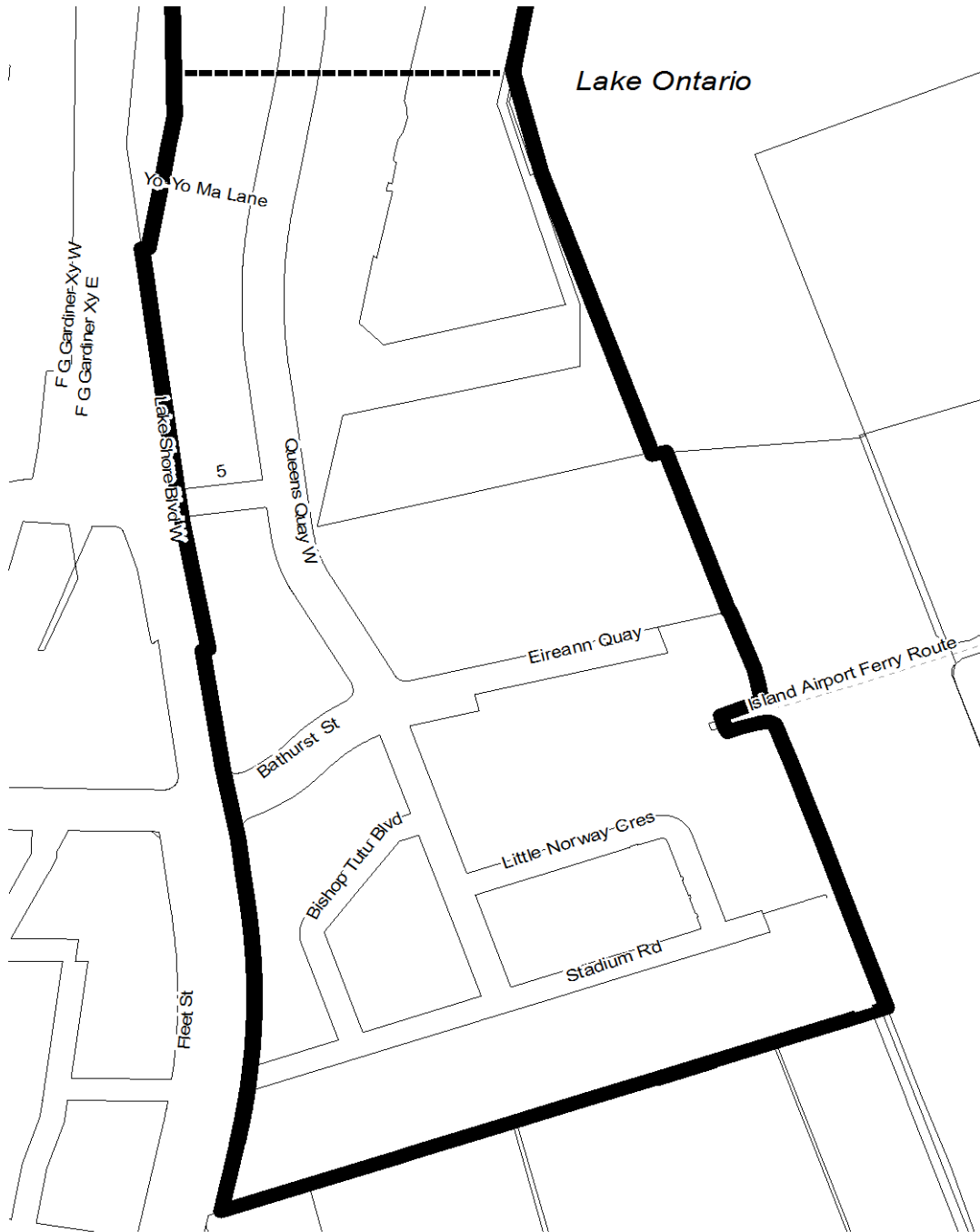
Frances Nunziata,  
Speaker

Ulli S. Watkiss,  
City Clerk

(Seal of the City)

**SCHEDULE A  
THE WATERFRONT  
BUSINESS IMPROVEMENT AREA  
MAP 1 of 4**

**Chapter 19**

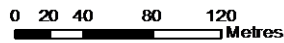
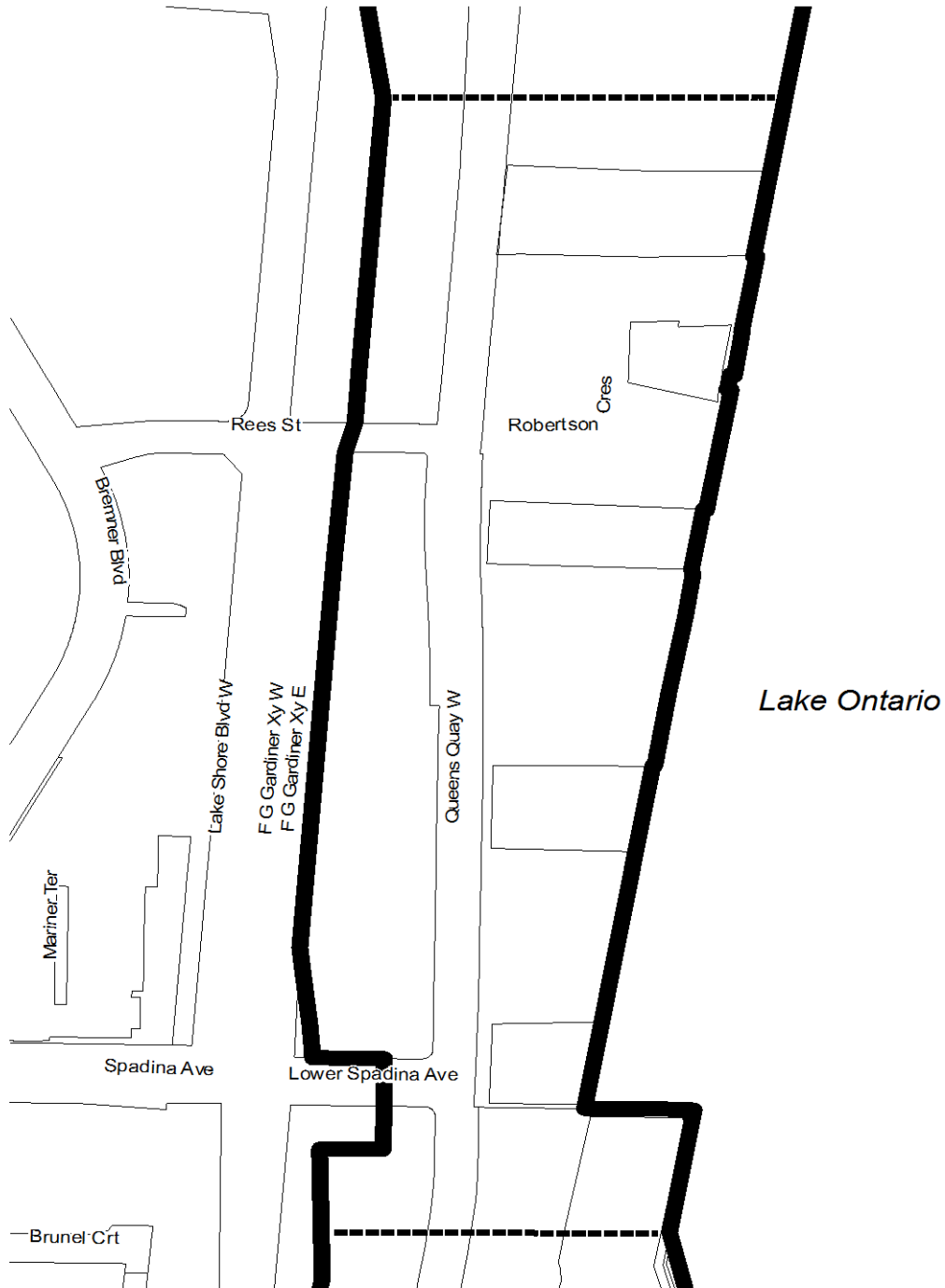


**TORONTO**  
 Geospatial Competency Centre  
 Information & Technology Division  
 18 D'Yves Rd., 3rd Floor  
 Toronto, ON M5S 1V5  
 Email: geo@toronto.ca  
 © Copyright, Printed in Canada, 2016

Map File: TheWaterfront\_m.c.mxd  
 September 2016

**SCHEDULE A  
THE WATERFRONT  
BUSINESS IMPROVEMENT AREA  
MAP 2 of 4**

**Chapter 19**

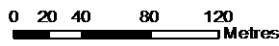
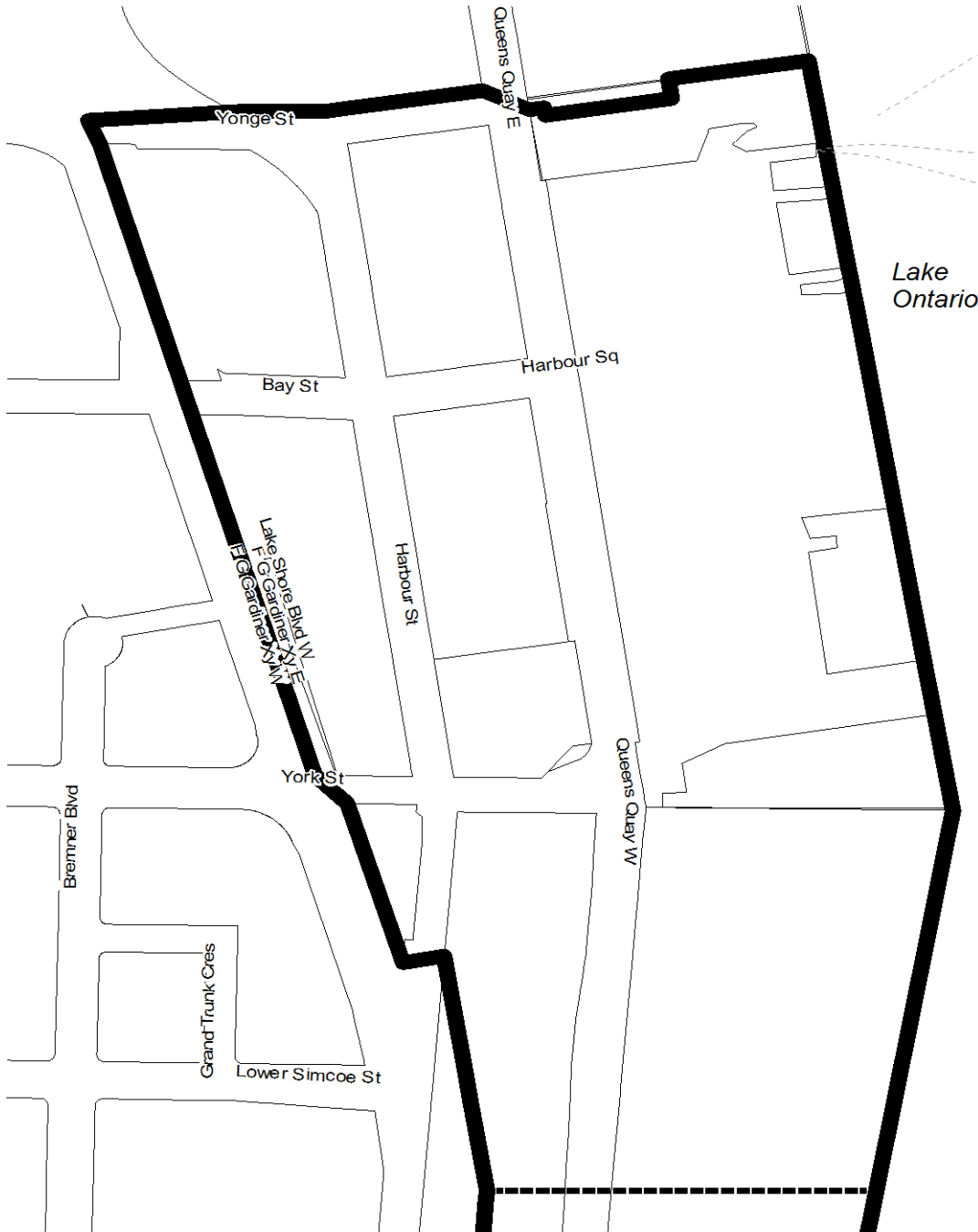


Map File: TheWaterfront\_mc.mxd  
September 2016

**Toronto**  
Geospatial Competency Centre  
Information & Technology Division  
18 D'Yee St., 3rd Floor  
Toronto, ON M5B 1V5  
Email: gcc@toronto.ca  
© Copyright, Printed in Canada, 2016

**SCHEDULE A  
THE WATERFRONT  
BUSINESS IMPROVEMENT AREA  
MAP 3 of 4**

**Chapter 19**



Map File: TheWaterfront\_m.c.mxd  
September 2016

**TORONTO**  
Geospatial Competency Centre  
Information & Technology Division  
18 Dundas St. 3rd Floor  
Toronto, ON M5B 1Y5  
Email: gcc@toronto.ca  
© Copyright, Printed in Canada, 2016

Aa

**SCHEDULE A  
THE WATERFRONT  
BUSINESS IMPROVEMENT AREA  
MAP 4 of 4**

**Chapter 19**

