

Authority: Item TE25.100, adopted as amended, by Toronto and East York Community Council on June 13, 2017 under the delegated authority of Sections 27-149B and 27-152 of City of Toronto Municipal Code Chapter 27, Council Procedures

**CITY OF TORONTO**

**BY-LAW 1167-2017**

**To authorize the alteration of Highbourne Road, between Oxton Avenue and Kilbarry Road, by the installation of speed humps.**

Whereas a traffic calming poll of households on Highbourne Road, between Oxton Avenue and Kilbarry Road, was conducted, and as the results were favourable pursuant to the City's Traffic Calming Policy, Toronto and East York Community Council deems it appropriate to undertake the installation of speed humps on Highbourne Road;

The Toronto and East York Community Council enacts:

1. The alteration of Highbourne Road, between Oxton Avenue and Kilbarry Road, by the installation of two speed humps generally as shown on Drawing 421G-2487 dated May 2017 attached to this By-law is authorized.

Enacted and passed on October 17, 2017.

Kristyn Wong-Tam,  
Chair







Ulli S. Watkiss,  
City Clerk

(Seal of the City)



NOTE:  
 EVERY ATTEMPT WILL BE MADE TO UTILIZE EXISTING POLES FOR SPEED HUMP SIGNS. HOWEVER IT MAY BE NECESSARY TO INSTALL NEW POLES FOR THESE SIGNS.  
 SPEED HUMPS MAY NOT BE CONSTRUCTED EXACTLY IN THE LOCATIONS SHOWN DUE TO FIELD CONDITIONS.  
 INFORMATION ON THIS PLAN IS BASED ON OFFICE RECORDS AND IS SUBJECT TO FIELD VERIFICATION.  
 ALL DIMENSIONS ARE APPROXIMATE.

LEGEND

-  PROPOSED SPEED HUMPH
-  CATCH BASIN
-  LIGHT STANDARD
-  LS
- 
-  30

# HIGHBOURNE RD: KILBARRY RD TO OXTION AVE PROPOSED SPEED HUMPH LOCATIONS PLAN