

Authority: Toronto and East York Community Council Item TE27.5, adopted as amended, by City of Toronto Council on November 7, 8 and 9, 2017 and MM38.12, by Councillor Kristyn Wong-Tam, seconded by Councillor Janet Davis, as adopted by City of Toronto Council on March 26 and 27, 2018

**CITY OF TORONTO**

**BY-LAW 739-2018**

**To adopt Official Plan Amendment 375 to the Official Plan for the City of Toronto respecting the lands known municipally in the year 2018 as 349, 339, 315, 311, 309, 305, 303, 301a, 299, 297 and 295 George Street.**

Whereas authority is given to Council under the Planning Act, R.S.O. 1990, c. P.13, as amended, to pass this By-law; and

Whereas Council of the City of Toronto has provided adequate information to the public and has held at least one public meeting in accordance with the Planning Act;

The Council of the City of Toronto enacts:

1. The attached Amendment 375 to the Official Plan is adopted pursuant to the Planning Act, as amended.

Enacted and passed on June 29, 2018.

Frances Nunziata,  
Speaker

Ulli S. Watkiss,  
City Clerk

(Seal of the City)

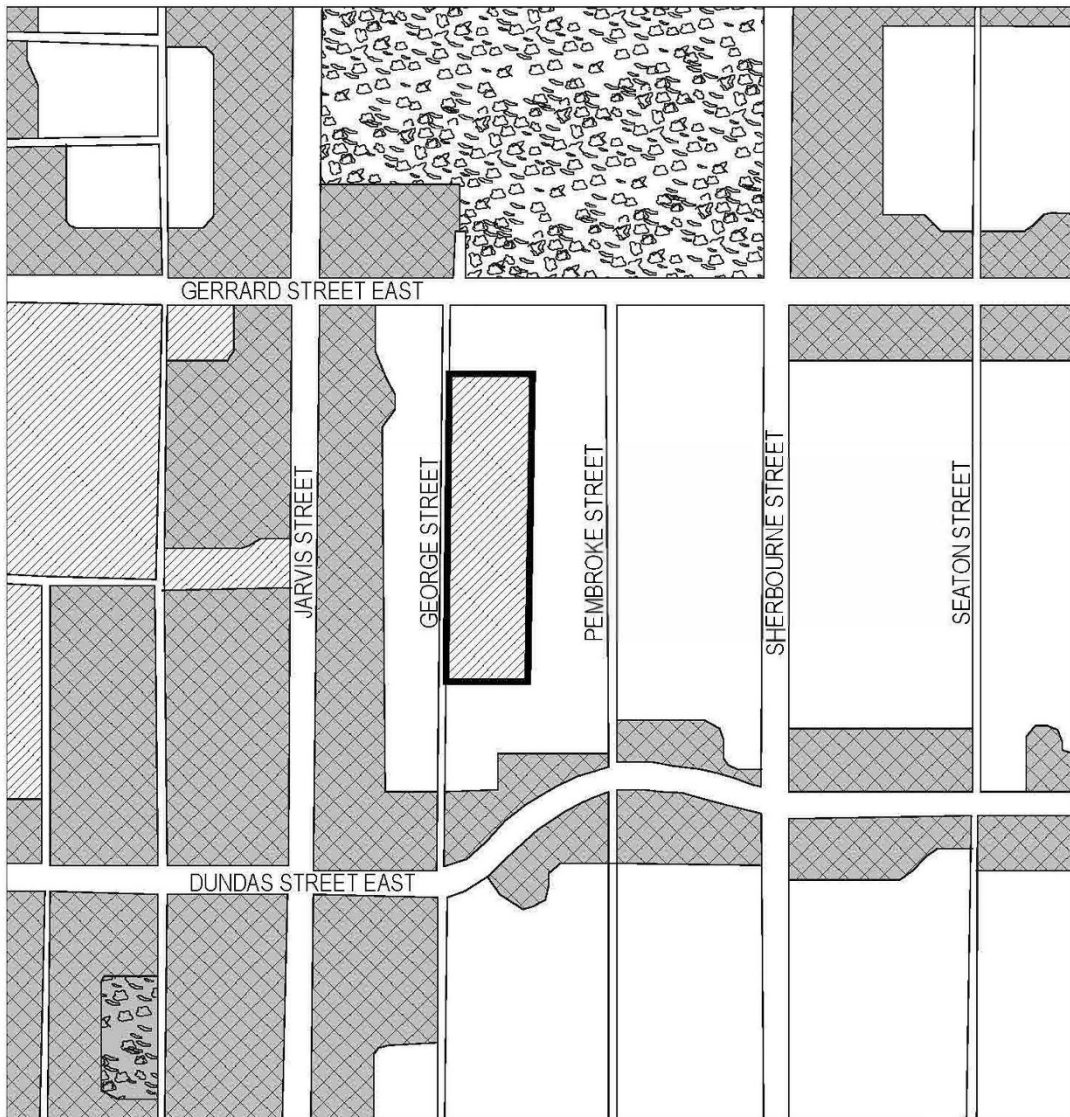
**AMENDMENT 375 TO THE OFFICIAL PLAN**

**LANDS MUNICIPALLY KNOWN IN THE YEAR 2018 AS 349, 339, 315,  
311, 309, 305, 303, 301a, 299, 297 AND 295 GEORGE STREET**

The Official Plan of the City of Toronto is amended as follows:

1. Map 18, Land Use Plan, is amended by re-designating the lands known municipally in 2018 as 349, 339, 315, 311, 309, 305, 303, 301a, 299, 297 and 295 George Street from *Neighbourhood* to *Institutional*, as shown on attached Schedule 1.





Schedule 1



349, 339, 315, 311, 309, 305, 303, 301a,  
299, 297 and 295 George Street

Official Plan Amendment 375

File # xxxx

-  Site Location
-  Neighbourhoods
-  Mixed-Use Areas
-  Institutional Areas

- Parks and Open Space Areas
-  Parks
-  Other Open Space Areas

↑  
Not to Scale  
1/24/2017