

Authority: Item EY32.13, adopted as amended, by
Etobicoke York Community Council on May 27, 2022

CITY OF TORONTO

BY-LAW 519-2022

To amend City of Toronto Municipal Code Chapter 950, Traffic and Parking, respect to the designation of Ward 1 (Area 1, Area 2, Area 3, Area 4, Area 5, Area 6, Area 7, Area 8, Area 9, Area 10, Area 11, Area 12, Area 13) and Ward 3 (Area 1, Area 2, Area 3, Area 4, Area 5, Area 6, Area 7, Area 8, Area 9, Area 10, Area 11, Area 12, Area 14, Area 15, Area 16, Area 17, Area 18) Boundary Area designated area and 30 kilometres per hour for public lanes and local roads within the designated area.

The Etobicoke York Community Council enacts:

1. Municipal Code Chapter 950, Traffic and Parking, is amended as follows:
 - A. By deleting from Schedule XXXV (Speed Limits on Public Highways) in § 950-1334, the following in alphabetical order by street name:

(From Column 1 Highway)	(From Column 2 Between)	(From Column 4 Speed Limit (km/h))
Aberfoyle Crescent	Islington Avenue and Bloor Street West	40
Aberlady Road	Islington Avenue and Ambleside Avenue	40
Acorn Avenue	Dundas Street West and Bloor Street West	30
Adelpha Drive	Eagle Road and Fernalroy Boulevard	40
Alba Place	Shady Glen Road and the south end of Alba Place	40
Albert Avenue	Lake Shore Boulevard West and Cavell Avenue	40
Aldgate Avenue	Waniska Avenue and The Queensway	40
Algoma Street	Royal York Road and Grand Avenue	40
Alhart Drive	Calstock Drive and Thistle Down Boulevard	40
Allan Park Road	Meadow Crest Road and Leland Avenue	40
Allerton Road	Fieldway Road and the south end of Allerton Road	40
Ambleside Avenue	Islington Avenue and Bentley Drive	40
Amoro Drive	Westthumber Boulevard and Porterfield Road	40

(From Column 1 Highway)	(From Column 2 Between)	(From Column 4 Speed Limit (km/h))
Aquila Court	Braddock Road (south intersection) and Braddock Road (north intersection)	40
Ashton Manor	Grenview Boulevard South and Prince Edward Drive	40
Athlone Drive	Grenview Boulevard South and Prince Edward Drive	40
Athol Avenue	Islington Avenue and Loma Road	40
Auld Croft Road	Briarwood Avenue and Glen Hollow Avenue	40
Autumn Glen Circle	Windwood Drive and Autumn Glen Circle	40
Avening Drive	Silverstone Drive (north intersection) and Silverstone Drive (south intersection)	40
Avon Park Drive	Cochrane Drive and The Queensway	40
Avonhurst Road	Dundas Street West and Holloway Road	40
Ballacaine Drive	Bernice Avenue and Glenaden Avenue East	40
Ballacaine Drive	Berry Road and Bethnal Avenue	40
Ballacaine Drive	Bethnal Avenue and Bernice Avenue	30
Bankfield Drive	Albion Road and Calstock Drive	40
Bankview Circle	The entire length	40
Bannon Avenue	Kingsway Crescent and West limit of Bannon Road	40
Barford Road	Barwell Crescent and Katrine Road	40
Barker Avenue	Albion Road and Islington Avenue	40
Barkwin Drive	Islington Avenue and Thistle Down Boulevard	40
Barrhead Crescent	Coppermill Drive (north intersection) and Coppermill Drive (south intersection)	40
Basking Ridge	Park Lawn Road and Bayside Lane	40

3
City of Toronto By-law 519-2022

(From Column 1 Highway)	(From Column 2 Between)	(From Column 4 Speed Limit (km/h))
Bayside Lane	Basking Ridge and Bell Manor Drive	40
Beaucourt Road	Berry Road and the south end of Beaucourt Road	40
Beaumont Heights Drive	Islington Avenue and Monterry Drive (west intersection)	40
Beaverdale Road	Grand Avenue and the east end of Beaverdale Road	40
Bell Manor Drive	Bayside Lane and Berry Road	40
Belvale Avenue	Lynngrove Avenue and Westrose Avenue	40
Belvedere Boulevard	Royal York Road and Montgomery Road	40
Bentley Drive	Uno Drive and Ambleside Drive	40
Berl Avenue	The Queensway and North limit of road	40
Bermuda Avenue	Grenview Boulevard South and Prince Edward Drive South	30
Bernice Avenue	Prince Edward Drive South and the east end of Bernice Avenue	40
Berry Creek Drive	Clearbrooke Circle and Moncrieff Drive	40
Berry Road	The west end of Berry Road and Stonegate Road	40
Beta Street	Horner Avenue and Rimilton Avenue	40
Bethnal Avenue	Prince Edward Drive South and the east end of Bethnal Avenue	40
Birchview Boulevard	Royal York Road and Montgomery Road	40
Bisset Avenue	Westhead Road and Gair Drive	40
Bonnyview Drive	Berry Road and the south end of Bonnyview Drive	40
Braddock Road	Jeffcoat Drive and Porterfield Road	40
Braywin Drive	St. Phillips Road and the north end of Braywin Drive	40

(From Column 1 Highway)	(From Column 2 Between)	(From Column 4 Speed Limit (km/h))
Breezewood Drive	The west end of Breezewood Drive and Ivy Lea Crescent	40
Brentwood Road North	Bloor Street West and Valiant Road	40
Brentwood Road South	Bloor Street West and Van Dusen Boulevard	40
Briarwood Avenue	Windwood Drive and Halesia Drive	40
Brussels Street	Grand Avenue and the east end of Brussels Street	40
Bulbourne Road	Stevenson Road and Garfella Drive	40
Burlington Street	Lake Shore Boulevard West and the northeast end of Burlington Street	40
Burma Drive	The Queensway and the north end of Burma Drive	40
Caledon Road	Grenview Boulevard South and Berry Road	40
Calstock Drive	Bankfield Drive (west intersection) and Alhart Drive (north intersection)	40
Cannon Road	Park Lawn Road and Stephen Drive	40
Cardigan Road	Islington Avenue and Saybrook Avenue	40
Carysfort Road	Fieldway Road and Van Dusen Boulevard	40
Chartwell Road	Norseman Street and The Queensway	30
Chauncey Avenue	Shawbridge Avenue and Islington Avenue	40
Checkendon Drive	Watercliffe Road and Riverhead Drive	40
Cinrickbar Drive	Humberwood Boulevard and Hullrick Drive (west intersection)	40
Clarion Road	Redgrave Drive and Waterbury Drive	40
Clearbrooke Circle	Entire Length	40
Clissold Road	Bloor Street West and Van Dusen Boulevard	40
Cliveden Avenue	Bloor Street West and Van Dusen Boulevard	40

(From Column 1 Highway)	(From Column 2 Between)	(From Column 4 Speed Limit (km/h))
Cloverhill Road	Berry Road and Stephen Drive	40
Clueson Park	Grenview Boulevard South and the east end of Clueson Park	40
Coppermill Drive	Clearbrooke Circle (north intersection) and Clearbrooke Circle (south intersection)	40
Corylus Court	Briarwood Avenue and the south end of Corylus Court	40
Cosmo Road	Bloor Street West and the south end of Cosmo Road	40
Coules Court	Brown's Line (north intersection) and Brown's Line (south intersection)	40
Cove Drive	Golfdown Drive and Shendale Drive	40
Craik Road	The Kingsway and Strath Avenue	40
Crown Hill Place	Riverwood Parkway and the east end of Crown Hill Place	40
Daisy Avenue	Twenty Ninth Street and Phlox Avenue	40
Dalesford Road	Royal York Road and Brussels Street	40
Daniels Street	Holbrooke Avenue and Woodford Park Drive	40
Delroy Drive	Royal York Road and the east end of Delroy Drive	40
Delsing Drive	Porterfield Road and Waxham Road	40
Doddington Drive	Bonnyview Drive and Park Lawn Road	40
Douglas Boulevard	Lake Shore Boulevard West and the south end of Douglas Boulevard	40
Dunedin Drive	Queen Mary's Drive and Government Road	40
Durban Road	Gardenvale Road and Van Dusen Boulevard	40
Eagle Road	Bloor Street West and Leland Avenue	40
Earlington Avenue	Government Road and Dundas Street West	40

(From Column 1 Highway)	(From Column 2 Between)	(From Column 4 Speed Limit (km/h))
Edgemore Drive	Royal York Road and Prince Edward Drive	40
Edgeware Drive	Foch Avenue and Brown's Line	40
Edwalter Avenue	Prince Edward Drive and Ballacaine Drive	40
Elderidge Avenue	Grenview Boulevard South (west intersection) and Prince Edward Drive	40
Eleventh Street	Lake Shore Boulevard West and the south end of Eleventh Street	40
Elford Boulevard	Islington Avenue and Chartwell Road	40
Elizabeth Street	Mimico Avenue and Stanley Avenue	40
Elliott Avenue	Government Road and Bannon Avenue	40
Elmhurst Drive	Albion Road and Henley Crescent (north intersection)	40
Elsfield Road	Glenroy Avenue and Bloor Street West	40
Eltham Drive	Dalston Road and Finsbury Crescent	40
Emerald Crescent	Fifth Street and Ninth Street	40
Fairmar Avenue	Grenview Boulevard South and Prince Edward Drive South	40
Falls View	Kingsway Crescent and Mill Cove	40
Fernalroy Boulevard	Norseman Street and Spring Garden Road	30
Fiesta Lane	Stonegate Road and Tanglewood Terrace	40
Forty First Street	Lakeshore Boulevard West and James Street	40
Forty Second Street	Lakeshore Boulevard West and Lake Promenade	40
Frame Road	Highgate Road and Westrose Avenue	40
Frances Avenue	Waniska Avenue and Ringley Avenue	40
Furness Crescent	Tealham Drive and Silverstone Drive	40

(From Column 1 Highway)	(From Column 2 Between)	(From Column 4 Speed Limit (km/h))
Gihon Spring Drive	Martin Grove Road and Steeles Avenue West	40
Glen Hollow Avenue	Windwood Drive and Briarwood Avenue	40
Glenaden Avenue East	Prince Edward Drive and the east end of Glenaden Avenue East	40
Glenaden Avenue West	Grenview Boulevard South and Prince Edward Drive	40
Glenellen Drive East	Park Lawn Road and Riverwood Parkway	40
Glenellen Drive East	Prince Edward Drive South and Park Lawn Road	30
Glenellen Drive West	The west end of Glenellen Drive West and Prince Edward Drive	40
Glenn Arthur Drive	Berry Road and Keywell Court	40
Glenn Murray Drive	Berry Road and Keywell Court	40
Glenroy Avenue	Royal York Road and Prince Edward Drive	30
Golfdown Drive	Albion Road and Islington Avenue	40
Golfwood Heights	Dixon Road and the west end of Golfwood Heights	40
Gordon Park Drive	The East Mall and Latton Road	40
Gort Avenue	Enfield Avenue and Albright Avenue	40
Goswell Road	Kipling Avenue and Royalavon Crescent	40
Government Road	Prince Edward Drive and Walford Road	40
Government Road	The Kingsway and Thorndale Crescent/Mill Cove	40
Graystone Gardens	Islington Avenue and west limit of road	40
Green Lanes	Fieldway Road and Van Dusen Boulevard	40

(From Column 1 Highway)	(From Column 2 Between)	(From Column 4 Speed Limit (km/h))
Greenmount Court	The west end of Greenmount Court and the east end of Greenmount Court	40
Greenmount Road	Berry Road and Bethnal Avenue	40
Grenview Boulevard North	Bloor Street West and Strath Avenue	40
Grenview Boulevard South	Bloor Street West and Prince Edward Drive	40
Guthrie Avenue	Cannon Road and Ringley Avenue	40
Hadrian Drive	Burrard Road and the east end of Hadrian Drive	40
Haimer Avenue	Kidron Valley Drive (east intersection) and Kidron Valley Drive (west intersection)	40
Halesia Drive	Autumn Glen Circle and Finch Avenue West	40
Harefield Drive	Elmhurst Drive and Barford Road	40
Hazelridge Drive	Glenaden Avenue East and Sunnylea Avenue East	40
Heatherdale Road	Cloverhill Road and the west end of Heatherdale Road	40
Henley Crescent	Kipling Avenue and Elmhurst Drive (south intersection)	40
Janda Court	Queen's Plate Drive and Quinella Drive	30
Jeffcoat Drive	Westthumber Boulevard and Kearney Drive (north intersection)	40
Katrine Road	Henley Crescent and Riverhead Drive	40
Kearney Drive	Mercury Road and Jeffcoat Drive	40
Kenridge Avenue	Grenview Boulevard South (west intersection) and Prince Edward Drive	40
Kenway Road	Fieldway Road and Van Dusen Boulevard	40
Keywell Court	Bonnyview Drive and Park Lawn Road	40
King Georges Road	Royal York Road and The Kingsway	40

(From Column 1 Highway)	(From Column 2 Between)	(From Column 4 Speed Limit (km/h))
Kings Lynn Road	Bloor Street West and The Kingsway	40
Kings Point Drive	Park Lawn Road and Riverwood Parkway	40
Kingscourt Drive	Bloor Street West and King Georges Road	40
Kingsgarden Road	Prince Edward Drive and Kingsway Crescent	40
Kingsgrove Boulevard	Royal York Road and Strath Avenue	40
Kingsknowe Road	Hinton Road and Fallowfield Road	40
Kingslea Court	North Kingslea Drive and Glenellen Drive East	40
Kingsmill Road	Bloor Street West and King Georges Road	40
Kingsview Boulevard	Kipling Avenue and Islington Avenue	40
Kingsway Crescent	The Kingsway and Old Dundas Street	40
Kinsdale Boulevard	Park Lawn Road and Berry Road	40
Kirk Bradden Road East	Prince Edward Drive and Glenellen Drive East	40
Kirk Bradden Road West	The west end of Kirk Bradden Road West and Prince Edward Drive	40
Lake Promenade	Forty Second Street and Twenty Third Street	30
Lanor Avenue	Sheldon Avenue and the east end of Lanor Avenue	40
Leland Avenue	Royal York Road and Lothian Avenue	40
Lexington Avenue	Martin Grove Road and Silverstone Drive (north intersection)	40
Lorne Avenue	Bonnyview Drive and Park Lawn Road	40
Lothian Avenue	Bloor Street West and Leland Avenue	40
Lynmont Road	Humber College Boulevard and Four Leaf Drive	40
Lynnford Drive	The East Mall and Silverhill Drive (east intersection)	40

10
City of Toronto By-law 519-2022

(From Column 1 Highway)	(From Column 2 Between)	(From Column 4 Speed Limit (km/h))
Lynn Grove Avenue	Montgomery Road and Royal York Road	30
Mancroft Crescent	Porterfield Road and Jeffcoat Drive	40
Manitoba Street	Grand Avenue and Legion Road North	40
Manitoba Street	Royal York Road and Grand Avenue	30
Mare Crescent	Triple Crown Avenue (south intersection) and Triple Crown Avenue (north intersection)	30
Markbrook Lane	Kipling Avenue and Steeles Avenue West	40
Market Garden Mews	Islington Avenue and Queen Elizabeth Boulevard	40
Marquis Avenue	Walford Road and Government Road	40
Mattice Road	Burnhamthorpe Road and Kipling Avenue	40
McClinchy Avenue	Government Road and Hyland Avenue	40
McGillivray Avenue	The west end of McGillivray Avenue and Riverdale Drive	40
McIntosh Avenue	The Queensway and Delroy Drive	40
Meadow Crest Road	Royal York Road and the west end of Meadow Crest Road	40
Meadow Crest Road	Spring Garden Road and the east end of Meadow Crest Road	40
Meadowvale Drive	Kenway Road and 97 metres east of Durban Road	40
Meadowvale Drive	Royal York Road and Prince Edward Drive	30
Mellor Road	The Kingsway and Strath Avenue	40
Melrose Street	Royal York Road and Grand Avenue	40
Mendota Road	Gala Lane and the west end of Mendota Road	40
Mercury Road	Martin Grove Road and Kearney Drive (south intersection)	40
Merriday Street	Ourland Avenue and Willowbrook Road	40

(From Column 1 Highway)	(From Column 2 Between)	(From Column 4 Speed Limit (km/h))
Mill Cove	Falls View and Government Road	40
Milton Street	The Queensway and Dalesford Road	40
Minden Crescent	Ballacaine Drive and the northeast end of Minden Crescent	40
Minglehaze Drive	Alabaster Road and Shockley Drive (north intersection)	40
Minstrel Drive	Berry Road and Bonnyview Drive	40
Monkton Avenue	Bloor Street West and the south end of Monkton Avenue	40
Monterrey Drive	Waltham Drive and Taysham Crescent	40
Moon Valley Drive	Westhumber Boulevard (west intersection) and Westhumber Boulevard (east intersection)	40
Morgan Avenue	The Queensway and Mendota Road	40
Moynes Avenue	The Queensway and Delroy Drive	40
Murrie Street	Dwight Avenue and Royal York Road	40
Newholm Road	Kinsdale Boulevard and Cloverhill Road	40
Nora Road	Kipling Avenue and Royalavon Crescent	40
Norfield Crescent	Entire length	40
North Kingslea Drive	Kingslea Court and Ballacaine Drive	40
Old Dundas Street	Dundas Street West and the east end of Old Dundas Street	40
Monkton Avenue	Bloor Street West and the south end of Monkton Avenue	40
Monterrey Drive	Waltham Drive and Taysham Crescent	40
Moon Valley Drive	Westhumber Boulevard (west intersection) and Westhumber Boulevard (east intersection)	40
Old Mill Road	The Kingsway and Catherine Street	40

(From Column 1 Highway)	(From Column 2 Between)	(From Column 4 Speed Limit (km/h))
Orchard Crescent	Meadow Crest Road and the west end of Orchard Crescent	40
Orchard Crescent	Spring Garden Road and East limit of road	40
Ourland Avenue	Judson Street and Evans Avenue	30
Palace Pier Court	Lake Shore Boulevard West and the south end of Palace Pier Court	40
Park Boulevard	Thirty Sixth Street and Thirty First Street	40
Park Lane	Park Lawn Road and the west end of Park Lane	40
Old Mill Road	The Kingsway and Catherine Street	40
Orchard Crescent	Meadow Crest Road and the west end of Orchard Crescent	40
Park Lawn Road	South Kingslea Drive and The Queensway	40
Penhurst Avenue	The Queensway and the south end of Penhurst Avenue	40
Pinecone Drive	Humberwood Boulevard and Upper Humber Drive	40
Pittsboro Drive	Finch Avenue West and the south end of Pittsboro Drive	40
Poplar Avenue	Dundas Street West and Bloor Street West	30
Porterfield Road	Jeffcoat Drive and Kearney Drive	40
Princeton Road	Lynngrove Avenue and Valiant Road	40
Queen Anne Road	Dunedin Drive and Kingsway Crescent	40
Queens Avenue	Lake Shore Boulevard West and Superior Avenue	40
Quinella Drive	Triple Crown Avenue (west intersection) and Janda Court/Triple Crown Avenue (east intersection)	30
Redcliff Boulevard	Kipling Avenue and Barrhead Crescent	40
Redgrave Drive	Martin Grove Road (north intersection) and Martin Grove Road (south intersection)	40

(From Column 1 Highway)	(From Column 2 Between)	(From Column 4 Speed Limit (km/h))
Redwater Drive	Kipling Avenue and Elmhurst Drive	40
Reid Manor	Humbervale Boulevard and Prince Edward Drive	40
Renown Road	Dundas Street West and Tyre Avenue	40
Revere Place	Spring Garden Road and the southwest end of Revere Place	40
Ridgegate Crescent	Grenview Boulevard South and Grenview Boulevard South	40
Ringley Avenue	Park Lawn Road and Stephen Drive	40
River Valley Crescent	Stephen Drive and Stonegate Road	40
Riverhead Drive	Barford Road and the south end of Riverhead Drive	40
Riverview Heights	Dixon Road and Scarlett Road	40
Riverwood Parkway	Glenaden Avenue East and Stephen Drive	40
Riverwood Parkway	Kings Point and Glenaden Avenue East	30
Rosefair Crescent	Jeffcoat Drive (east intersection) and Jeffcoat Drive (west intersection)	40
Rosemeade Avenue	The Queensway and Delroy Drive	40
Royalavon Crescent	Burnhamthorpe Road and Dundas Street West	40
Saunders Crescent	Royal York Road (north intersection) and Royal York Road (south intersection)	40
Saybrook Avenue	Islington Avenue and Fernalroy Boulevard	40
Second Street	Lakeshore Boulevard West and Birmingham Street	40
Sevenoaks Avenue	Norseman Street and Leland Avenue	40
Seventh Street	Lakeshore Boulevard West and Morrison Street	40
Shady Glen Road	Briarwood Avenue and Glen Hollow Avenue	40

(From Column 1 Highway)	(From Column 2 Between)	(From Column 4 Speed Limit (km/h))
Shand Avenue	Prince Edward Drive and Dunedin Drive	40
Sheldon Avenue	Silvercrest Avenue (west intersection) and Lanor Avenue (east intersection)	40
Shendale Drive	Golfdown Drive and Albion Road	40
Silverhill Drive	Lynnford Drive (east intersection) and Lynnford Drive (west intersection)	40
Sixth Street	Lakeshore Boulevard West and Morrison Street	40
Smith Crescent	Cochrane Drive and The Queensway	40
Smithfield Drive	Waniska Avenue and The Queensway	40
Snaresbrook Drive	Kipling Avenue and Clearbrook Circle	40
South Kingslea Drive	Kingslea Court and Ivy Lea Crescent	40
Spring Garden Road	Van Dusen Boulevard and Leland Avenue	40
Springbrook Gardens	Islington Avenue and Spring Garden Road	40
Stallion Place	Mare Crescent and Triple Crown Avenue	30
Stanley Avenue	Royal York Road and Superior Avenue	30
Stanley Avenue	Superior Avenue and Burlington Street	40
Stavely Crescent	Frost Street and Redwater Drive (northeast intersection)	40
Shendale Drive	Golfdown Drive and Albion Road	40
Silverhill Drive	Lynnford Drive (east intersection) and Lynnford Drive (west intersection)	40
Sixth Street	Lakeshore Boulevard West and Morrison Street	40
Smith Crescent	Cochrane Drive and The Queensway	40
Smithfield Drive	Waniska Avenue and The Queensway	40

(From Column 1 Highway)	(From Column 2 Between)	(From Column 4 Speed Limit (km/h))
Snaresbrook Drive	Kipling Avenue and Clearbrook Circle	40
South Kingslea Drive	Kingslea Court and Ivy Lea Crescent	40
Stephen Drive	The north end of Stephen Drive and The Queensway	40
Stevenson Road	Kipling Avenue and Bulbourne Road	40
Stockbridge Avenue	Saybrook Avenue and Norseman Street	40
Stonegate Road	Berry Road and the east end of Stonegate Road	40
Strath Avenue	Kingsway Crescent and Government Road	40
Sunnydale Drive	Humbervale Boulevard and Prince Edward Drive South	40
Sunnylea Avenue East	Prince Edward Drive and Riverwood Parkway	40
Sunnylea Avenue West	Humbervale Boulevard and Prince Edward Drive	40
Superior Avenue	The southeast end of Superior Avenue and Cavell Avenue	40
Symons Street	Dwight Avenue and Lake Shore Boulevard West	40
Tanglewood Terrace	River Valley Crescent and the south end of Tanglewood Terrace	40
Taysham Crescent	Celandine Road and Beaumonde Heights Drive	40
Tenby Street	Royal York Road and Holbrooke Avenue	40
Tenth Street	Lake Shore Drive and Lake Shore Boulevard West	40
Thirty First Street	Lake Promenade and Lake Shore Boulevard West	30
Thirty Second Street	Lake Shore Boulevard West and the north end of Thirty Second Street	40
Thompson Avenue	Bloor Street West and Royal York Road	40

(From Column 1 Highway)	(From Column 2 Between)	(From Column 4 Speed Limit (km/h))
Thorndale Avenue	Earlington Avenue and Thorndale Crescent	40
Thorndale Crescent	Thorndale Avenue and Government Road	40
Topbank Drive	Humberwood Boulevard and Upper Humber Drive	40
Tremayne Avenue	Royal York Road and Jackson Avenue	40
Trillium Terrace	Stonegate Road and the south end of Trillium Terrace	40
Triple Crown Avenue	Queen's Plate Drive and Quinella Drive (east intersection)	30
Twentieth Street	Lake Shore Boulevard West and Birmingham Street	30
Twenty First Street	Lake Shore Boulevard West and Birmingham Street	30
Tyre Avenue	Kipling Avenue and Royalavon Crescent	40
Uno Drive	Castlebar Road and The Queensway	40
Upland Road	White Oak Boulevard and Lynngrove Avenue	40
Upper Humber Drive	Humberwood Boulevard and the north end of Upper Humber Drive	40
Valiant Road	Royal York Road and Westrose Avenue	40
Van Dusen Boulevard	Allerton Road and 22 metres east of Vanellan Court	40
Van Dusen Boulevard	Royal York Road and 100 metres west of Thompson Avenue	40
Vanellan Court	Van Dusen Boulevard and north limit of road	40
Varley Lane	Royal York Road and Grenview Boulevard North	40
Velma Drive	Islington Avenue and Elford Boulevard	40
Victoria Street	Burlington Street and the northeast end of Victoria Street	40
Walford Road	Government Road and Queen Anne Road	40

(From Column 1 Highway)	(From Column 2 Between)	(From Column 4 Speed Limit (km/h))
Waniska Avenue	Stephen Drive and West limit of road	40
Waterfront Drive	Palace Pier Court and Marine Parade Drive	40
Wendover Road	Bloor Street West and The Kingsway	40
Wesley Street	Oxford Street and Portland Street	40
Wesley Street	The Queensway and Mendota Road	40
Westhead Road	Horner Avenue and Bisset Avenue	40
Westrose Avenue	Lynn Grove Avenue and the northeast of Westrose Avenue	40
White Oak Boulevard	Royal York Road and Montgomery Road	40
Whitworth Avenue	Stephen Drive and High Street	40
Wilgar Road	Royal York Road and Montgomery Road	40
Willingdon Boulevard	Bloor Street West and Kingsgrove Boulevard	40
Willowridge Road	entire length	40
Valiant Road	Royal York Road and Westrose Avenue	40
Van Dusen Boulevard	Allerton Road and 22 metres east of Vanellan Court	40
Van Dusen Boulevard	Royal York Road and 100 metres west of Thompson Avenue	40
Vanellan Court	Van Dusen Boulevard and north limit of road	40
Varley Lane	Royal York Road and Grenview Boulevard North	40
Velma Drive	Islington Avenue and Elford Boulevard	40
Victoria Street	Burlington Street and the northeast end of Victoria Street	40
Walford Road	Government Road and Queen Anne Road	40
Waniska Avenue	Stephen Drive and West limit of road	40

(From Column 1 Highway)	(From Column 2 Between)	(From Column 4 Speed Limit (km/h))
Waterfront Drive	Palace Pier Court and Marine Parade Drive	40
Willrod Road	Van Dusen Boulevard and Graystone Gardens	40
Wilmar Road	Dundas Street West and Bloor Street West	30
Windwood Drive	Humber College Boulevard (east intersection) and Humber College Boulevard (west intersection)	40
Winslow Street	The Queensway and Dalesford Road	40
Winston Grove	Humbervale Boulevard and Prince Edward Drive	40
Woodford Park Road	The Queensway and the north end of Woodford Park Road	40
Woodhaven Heights	Kingsway Crescent and the south end of Woodhaven Heights	40
Woodsvew Avenue	Windwood Drive (east intersection) and Windwood Drive (west intersection)	40
Woodway Trail	Ivy Lea Crescent and Riverwood Parkway	40

B. By inserting in Schedule XXXV (Speed Limits on Public Highways) in § 950-1334, the following in alphabetical order by street name:

(In Column 1 Highway)	(In Column 2 Between)	(In Column 4 Speed Limit (km/h))
Berry Road	Stephen Drive and Prince Edward Drive South	40
Elmhurst Drive	Albion Road and Brookmere Road	40
Gihon Spring Drive	Martin Grove Road and Kidron Valley Drive	40
Lexington Avenue	Martin Grove Road and Silverstone Drive (South intersection)	40
Old Mill Road	Old Mill Trail and Catherine Street	40
Park Lawn Road	Berry Road and The Queensway	40
Redgrave Drive	Martin Grove Road (north intersection) and Waterbury Drive	40

(In Column 1 Highway)	(In Column 2 Between)	(In Column 4 Speed Limit (km/h))
Stephen Drive	Berry Road The Queensway	40
Willowridge Road	Richgrove Drive and Longbourne Drive	40

C. By inserting in Schedule XLV (Part 1): Designated Areas – Reduced Speed Areas in § 950-1344, the following in alphabetical order by designated area name:

(In Column 1 Designated Area Name)	(In Column 2 East Limit / West Limit of Designated Area)	(In Column 3 North Limit / South Limit of Designated Area)	(In Column 4 Excluded Highways or Bridges)	(In Column 5 Speed (km/h))	(In Column 6 Designated Area Map)
(Area 1) in Ward 1	West side of Highway 27 / east side of Highway 427 between Rexdale Boulevard and Finch Avenue West and between the intersection of Finch Avenue West and Highway 427 and the intersection of Albion Road and Steeles Avenue West	South side of Steeles Avenue West / north side of Rexdale Boulevard	Signal Hill Avenue between Steeles Avenue West and Steinway Boulevard	30	(Area 1) in Ward 1
(Area 2) in Ward 1	West side of Martin Grove Road / east side of Highway 27	South side of Steeles Avenue West / north side of Albion Road	Royalcrest Road between Highway 27 and Martin Grove Road Cabernet Circle between Royalcrest Road and Martin Grove Road	30	(Area 2) in Ward 1

(In Column 1 Designated Area Name)	(In Column 2 East Limit / West Limit of Designated Area)	(In Column 3 North Limit / South Limit of Designated Area)	(In Column 4 Excluded Highways or Bridges)	(In Column 5 Speed (km/h))	(In Column 6 Designated Area Map)
			Lexington Avenue between Silverstone Drive and Martin Grove Road		
			Silverstone Drive between Albion Road and Martin Grove Road		
(Area 3) in Ward 1	West side of Humber River / east side Martin Grove Road	South Side of Steeles Avenue West between Martin Grove Road and Gihon Springs Drive and between the intersection of Steeles Avenue West and Gihon Spring Drive and a point on the Humber River approximately 95 metres north of Steeles Avenue West / north side of Finch Avenue West between Humber River and Albion Road and north side of	Gihon Spring Drive between Martin Grove Road and Kidron Valley Drive	(Area 3) in Ward 1	West side of Humber River / east side Martin Grove Road

(In Column 1 Designated Area Name)	(In Column 2 East Limit / West Limit of Designated Area)	(In Column 3 North Limit / South Limit of Designated Area)	(In Column 4 Excluded Highways or Bridges)	(In Column 5 Speed (km/h))	(In Column 6 Designated Area Map)
(Area 4) in Ward 1	West side of Highway 27 / east side of Highway 427	South side of Rexdale Boulevard / north side of Dixon Road	Albion Road between Finch Avenue West and Martin Grove Road Carlingview Drive between Dixon Road and north end of Carlingview Drive Disco Road between Attwell Drive and Highway 427 Belfield Road between Attwell Drive and Highway 27 Attwell Drive between Disco Road and Dixon Road Fasken Drive between Carlingview Drive and Highway 427 Farboro Road between Attwell Drive and Highway 27	30	(Area 4) in Ward 1
(Area 5) in Ward 1	West side of Martin Grove Road / east side of Highway 27	South side of Albion Road / north Side of Finch Avenue West	Silverstone Drive between Albion Road and Finch Avenue West Westmore Drive between Albion Road and Finch Avenue West Carrier Drive between Westmore Drive and Highway 27	30	(Area 5) in Ward 1

(In Column 1 Designated Area Name)	(In Column 2 East Limit / West Limit of Designated Area)	(In Column 3 North Limit / South Limit of Designated Area)	(In Column 4 Excluded Highways or Bridges)	(In Column 5 Speed (km/h))	(In Column 6 Designated Area Map)
(Area 6) in Ward 1	West side of Martin Grove Road / east side of Highway 27	South side of Finch Avenue West / north side of Rexdale Boulevard	Queen's Plate Drive between Highway 27 and Rexdale Boulevard Humber College Boulevard between John Garland Boulevard and Highway 27 Westmore Drive between Finch Avenue West and Humber College Boulevard John Garland Boulevard between Finch Avenue West and Martin Grove Road	30	(Area 6) in Ward 1
(Area 7) in Ward 1	West side of Kipling Avenue / east side of Martin Grove Road	South side of Finch Avenue West between Martin Grove Road and Albion Road and south side of Albion Road between Finch Avenue West and Kipling Avenue / north side of Rexdale Boulevard	John Garland Boulevard between Kipling Avenue and Martin Grove Road Westhumber Boulevard between Kipling Avenue and Martin Grove Road Taber Road between Kipling Avenue and Racine Road Racine Road between Kipling Avenue and Martin Grove Road	30	(Area 7) in Ward 1

(In Column 1 Designated Area Name)	(In Column 2 East Limit / West Limit of Designated Area)	(In Column 3 North Limit / South Limit of Designated Area)	(In Column 4 Excluded Highways or Bridges)	(In Column 5 Speed (km/h))	(In Column 6 Designated Area Map)
(Area 8) in Ward 1	West side of Islington Avenue / east side of Kipling Avenue	South side of Albion Road / north Side of Rexdale Boulevard	Brookmere Road between Kipling Avenue and Elmhurst Drive Elmhurst Drive between Islington Avenue and Brookmere Road Bergamot Avenue between Islington Avenue and Rexdale Boulevard	30	(Area 8) in Ward 1
(Area 9) in Ward 1	West side of Islington Avenue / east side of Kipling Avenue	South side of Finch Avenue West / north side of Albion Road		30	(Area 9) in Ward 1
(Area 10) in Ward 1	West side of the Humber River / east side of Islington Avenue between Finch Avenue West and Albion Road and east side of Albion Road between Islington Avenue and Humber River	/	Arcot Boulevard between Albion Road and Trandridge Crescent Tandridge Crescent (entire length) Thistle Down Boulevard (entire length)	30	(Area 10) in Ward 1

(In Column 1 Designated Area Name)	(In Column 2 East Limit / West Limit of Designated Area)	(In Column 3 North Limit / South Limit of Designated Area)	(In Column 4 Excluded Highways or Bridges)	(In Column 5 Speed (km/h))	(In Column 6 Designated Area Map)
(Area 11) in Ward 1	West side of Humber River / east side of Islington Avenue	South side of Albion Road / north side of Dixon Road	Elmhurst Drive between Islington Avenue and Albion Road Bergamot Avenue between Islington Avenue and Burrard Road Resources Road between Islington Avenue and east end of Resources Road Lowe's Place between Resources Road and east end of Lowe's Place St Phillips Road between Dixon Road and Humber River Highway 401 West between Humber River and Islington Avenue	30	(Area 11) in Ward 1
(Area 12) in Ward 1	West side of Islington Avenue / east side of Highway 27	South side of Rexdale Boulevard / north side of Dixon Road	Queen's Plate Drive between Bethridge Road and Rexdale Boulevard Bethridge Road between Highway 27 and Kipling Avenue Ronson Drive between Martin Grove Road and Kipling Avenue Monogram Place between Islington Avenue and west end of Monogram Place Belfield Road between Highway 27 and Highway 409 ramp	30	(Area 12) in Ward 1

(In Column 1 Designated Area Name)	(In Column 2 East Limit / West Limit of Designated Area)	(In Column 3 North Limit / South Limit of Designated Area)	(In Column 4 Excluded Highways or Bridges)	(In Column 5 Speed (km/h))	(In Column 6 Designated Area Map)
			Kipling Avenue between Dixon Road and Rexdale Boulevard		
			Martin Grove Road between Dixon Road and Rexdale Boulevard		
			Resources Road between Islington Avenue (south intersection) and Islington Avenue (north intersection)		
			Highway 409 East between Highway 27 and Highway 401		
			Highway 401 between Dixon Road and Islington Avenue		
(Area 13) in Ward 1	West side of Martin Grove Road / east side of Renforth Drive between Highway 401 and a point approximately 650 metres north of Highway 401 and between Renforth Drive at a point approximately 650 metres north of Highway 401	South side of Dixon Road / north side of Eglinton Avenue West between Martin Grove Road and Eglinton West 427 North Ramp and north side of Eglinton West 427 North Ramp between Eglinton Avenue West and Highway 401 and	Highway 427 between Dixon Road and Highway 401 Highway 401 between Renforth Drive and Martin Grove Road Highway 27 between Dixon Road and Eglinton West 427 North Ramp Renforth Drive between International Boulevard and a point approximately 650 metres north of Highway 401 Carlingview Drive between Dixon Road and Highway 401 ramp	30	(Area 13) in Ward 1

(In Column 1 Designated Area Name)	(In Column 2 East Limit / West Limit of Designated Area) and the intersection of Dixon Road and Highway 427	(In Column 3 North Limit / South Limit of Designated Area) north side of Highway 401 between Eglinton West 427 North Ramp and Renforth Drive	(In Column 4 Excluded Highways or Bridges) International Boulevard between Renforth Drive and Galaxy Boulevard Galaxy Boulevard between International Boulevard and Skyway Avenue Skyway Avenue between Galaxy Boulevard and Dixon Road Redgrave Drive between Waterbury Drive and Martin Grove Road Waterbury Drive between Redgrave Drive and Martin Grove Road Longbourne Drive between Willowridge Road and Martin Grove Road Willowridge Road between Longbourne Drive and Richgrove Drive Richgrove Drive between Willowridge Road and Martin Grove Road	(In Column 5 Speed (km/h))	(In Column 6 Designated Area Map)
(Area 1) in Ward 3	West side of Humber River / east side of Royal York Road	South side of Dundas Street West / north side of Bloor Street West	Usher Avenue between Royal York Road and The Kingsway The Kingsway between Government Road and Bloor Street West	30	(Area 1) in Ward 3

(In Column 1 Designated Area Name)	(In Column 2 East Limit / West Limit of Designated Area)	(In Column 3 North Limit / South Limit of Designated Area)	(In Column 4 Excluded Highways or Bridges)	(In Column 5 Speed (km/h))	(In Column 6 Designated Area Map)
			Prince Edward Drive North between Dundas Street West and Bloor Street West Dundas Street West South Ramp between Dundas Street West and Government Road Old Mill Trail between Bloor Street West and Old Mills Road Old Mill Road between Old Mill Trail and Humber River		
(Area 2) in Ward 3	West side of Royal York Road / east side of Islington Avenue	Canadian Pacific Railway between Royal York South East Ramp and Mimico Creek and Mimico Creek between the Islington Avenue and Canadian Pacific Railway / north side of Bloor Street West	Cordova Avenue between Islington Avenue (north intersection) and Islington Avenue (south intersection) Montgomery Road between Bloor Street West and north end of Montgomery Road Royal York South Dundas East Ramp between Dundas Street West and Royal York Road Dundas Street West between Canadian Pacific Railway and Royal York Road	30	(Area 2) in Ward 3

(In Column 1 Designated Area Name)	(In Column 2 East Limit / West Limit of Designated Area)	(In Column 3 North Limit / South Limit of Designated Area)	(In Column 4 Excluded Highways or Bridges)	(In Column 5 Speed (km/h))	(In Column 6 Designated Area Map)
(Area 3) in Ward 3	West side of Humber River / east side of Royal York Road	South side of Bloor Street West / north side of The Queensway	Prince Edward Drive South between Bloor Street West and Berry Road Berry Road between Prince Edward Drive South and Stephen Drive Park Lawn Road between Berry Road and The Queensway Stephen Drive between Berry Road and The Queensway Alex Fisher Terrace between Daniels Street and north end of Alex Fisher Terrace	30	(Area 3) in Ward 3
(Area 4) in Ward 3	West side of Royal York Road / east side of Islington Avenue	South side of Bloor Street West / north side of The Queensway	Norseman Street between Islington Avenue and Royal York Road	30	(Area 4) in Ward 3
(Area 5) in Ward 3	West side of Islington Avenue / east side of Kipling Avenue	South side of Bloor Street West / north side of The Queensway	Fieldway Road between Green Lanes and Munster Avenue Green Lanes between Fieldway Road and Bloor Street West Munster Avenue between Kipling Avenue and Shawbridge Avenue	30	(Area 5) in Ward 3

(In Column 1 Designated Area Name)	(In Column 2 East Limit / West Limit of Designated Area)	(In Column 3 North Limit / South Limit of Designated Area)	(In Column 4 Excluded Highways or Bridges)	(In Column 5 Speed (km/h))	(In Column 6 Designated Area Map)
			Bering Avenue between Shawbridge Avenue and Islington Avenue		
			Olivewood Road between Kipling Avenue and Shawbridge Avenue		
			Shawbridge Avenue between Munster Avenue and Advance Road		
			Advance Road between Kipling Avenue and Islington Avenue		
			Norseman Street between Kipling Avenue and Islington Avenue		
			Titan Road between Goodrich Road and Islington Avenue		
			Goodrich Road between Titan Road and Jutland Road		
			Jutland Road between Kipling Avenue and Islington Avenue		
			Thomas Fisher Drive between Norseman Street and Islington Avenue		
			Edward Horton Crescent between Thomas Fisher Drive and (north) and Thomas Fisher Drive (south)		

(In Column 1 Designated Area Name)	(In Column 2 East Limit / West Limit of Designated Area)	(In Column 3 North Limit / South Limit of Designated Area)	(In Column 4 Excluded Highways or Bridges)	(In Column 5 Speed (km/h))	(In Column 6 Designated Area Map)
			Augustus Terrace between Edward Horton Crescent and Thomas Fisher Drive Dundas Street West between Bloor Street West and Kipling Avenue		
(Area 6) in Ward 3	West side of Kipling Avenue / east side of Highway 427	South side of Bloor Street West / north side of Dundas Street West	Shaver Avenue South between Bloor Street West and Dundas Street West Beamish Drive between Bloor Street West and Dundas Street West The East Mall between Bloor Street West and Dundas Street West East Mall Crescent between The East Mall and Dundas Street West Aukland Road between Bloor Street West and Dundas Street West Dundas Street West between Jopling Avenue South And Kipling Avenue	30	(Area 6) in Ward 3
(Area 7) in Ward 3	West side of Islington Avenue / east side of Kipling Avenue	South side of Mimico Creek / north side of Bloor Street West	Burnhamthorpe Road between Kipling Avenue and Dundas Street West Dundas Street West between Bloor Street West and Mimico Creek	30	(Area 7) in Ward 3

(In Column 1 Designated Area Name)	(In Column 2 East Limit / West Limit of Designated Area)	(In Column 3 North Limit / South Limit of Designated Area)	(In Column 4 Excluded Highways or Bridges)	(In Column 5 Speed (km/h))	(In Column 6 Designated Area Map)
			Burnhamthorpe Crescent between Burnhamthorpe Road and Dundas Street West		
			Cordova Avenue between Dundas Street West and Islington Avenue		
			Central Park Roadway between Cordova Avenue and Islington Avenue		
			Michael Power Place between Dundas Street West and Resurrection Road		
			Resurrection Road between Michael Power Place and Bloor Street West		
			Dunbloor Road between Dundas Street West and Bloor Street West		
(Area 8) in Ward 3	West side of Highway 427 / east side of Etobicoke Creek	South side of Dundas Street West / north side of Queen Elizabeth Way	West Mall Crescent between Dundas Street West and The West Mall The West Mall between Dundas Street West and Evans Road The Queensway between Etobicoke Creek and Highway 427 North Queen Street between The Queensway and Highway 427	30	(Area 8) in Ward 3

(In Column 1 Designated Area Name)	(In Column 2 East Limit / West Limit of Designated Area)	(In Column 3 North Limit / South Limit of Designated Area)	(In Column 4 Excluded Highways or Bridges)	(In Column 5 Speed (km/h))	(In Column 6 Designated Area Map)
(Area 9) in Ward 3	West side of Kipling Avenue / east side of Highway 427	South side of Dundas Street West / north side of Evans Avenue	<p>Evans Road between The West Mall and Queen Elizabeth Way</p> <p>Sherway Gate between Evans Road and Sherway Gardens Road</p> <p>Sherway Gardens Road between Sherway Gate and The Queensway</p> <p>Munster Avenue between Kipling Avenue (north intersection) and Kipling Avenue (south intersection)</p> <p>Subway Crescent between Dundas Street West and Auckland Road</p> <p>Auckland Road between Dundas Street West and St Albans Road</p> <p>St Albans Road between Auckland Road and Kipling Avenue</p> <p>The East Mall between Dundas Street West and Evans Avenue</p> <p>Shorncliffe Road between Dundas Street West and North Queen Street</p> <p>North Queen Street between Highways 427 and Kipling Avenue</p> <p>The Queensway between Highway 427 and Kipling Avenue</p>	30	(Area 9) in Ward 3

City of Toronto By-law 519-2022

(In Column 1 Designated Area Name)	(In Column 2 East Limit / West Limit of Designated Area)	(In Column 3 North Limit / South Limit of Designated Area)	(In Column 4 Excluded Highways or Bridges)	(In Column 5 Speed (km/h))	(In Column 6 Designated Area Map)
			Atomic Avenue between North Queen Street and The Queensway		
			Vansco Road between North Queen Street and The Queensway		
			FG Gardiner West between Highway 427 and Kipling Avenue		
(Area 10) in Ward 3	West side of Royal York Road / east side of Kipling Avenue	South side of The Queensway / north side of Evans Avenue	FG Gardiner between Kipling Avenue and Royal York Road Islington Avenue between The Queensway and Evans Avenue St Lawrence Avenue between The Queensway and south side of St Lawrence Avenue Canmotor Avenue between The Queensway and Queen Elizabeth Boulevard Caven Street between The Queensway and Zorra Street	30	(Area 10) in Ward 3
(Area 11) in Ward 3	West side of Lake Ontario / west side of Royal York Road	South side of The Queensway between Royal York and Humber River and Humber River	Mimico Avenue between Royal York Road and Lake Shore Boulevard West Portland Street between Royal York Road and Grand Avenue	30	(Area 11) in Ward 3

(In Column 1 Designated Area Name)	(In Column 2 East Limit / West Limit of Designated Area)	(In Column 3 North Limit / South Limit of Designated Area) between The Queensway and Lake Ontario /	(In Column 4 Excluded Highways or Bridges) Grand Avenue between The Queensway and Portland Street Brookers Lane between Lake Shore Boulevard West and southeast end of Brookers Lane Marine Parade Drive between Park Lawn Road and Lake Shore Boulevard West Park Lawn Road between The Queensway and Lake Shore Boulevard West Gardiner East Park Lawn Ramp between Park Lawn Road and Legion Road North F G Gardiner Expressway between Royal York Road and Humber River Lakeshore Boulevard West Between Royal York Road and Humber River Royal York Road between The Queenway and Lake Shore Boulevard West Shore Breeze Drive between Lake Shore Boulevard West and Marine Parade Drive	(In Column 5 Speed (km/h))	(In Column 6 Designated Area Map)

City of Toronto By-law 519-2022

(In Column 1 Designated Area Name)	(In Column 2 East Limit / West Limit of Designated Area)	(In Column 3 North Limit / South Limit of Designated Area)	(In Column 4 Excluded Highways or Bridges)	(In Column 5 Speed (km/h))	(In Column 6 Designated Area Map)
			Silver Moon Drive between Lake Shore Boulevard West and Marine Parade Drive The Marginal Boulevard between Lake Shore Boulevard West and Marine Parade Drive Annie Craig Drive between Shore Breeze Drive and Brookers Lane		
(Area 12) in Ward 3	West side of Brown's Line / east side of Etobicoke Creek	South side of Evans Avenue between Brown's Line and Queen Elizabeth Highway and Queen Elizabeth Highway between a Evans Avenue and Etobicoke Creek / north side of Lake Shore Boulevard West	Horner Avenue between Westhead Road and Brown's Line	30	(Area 12) in Ward 3
(Area 13) in Ward 3	West side of Kipling Avenue / east side of Brown's Line	South side of Horner Avenue / north side of Lake Shore Boulevard West	Thirtieth Street between Horner Avenue and Lake Shore Boulevard West	30	(Area 13) in Ward 3

(In Column 1 Designated Area Name)	(In Column 2 East Limit / West Limit of Designated Area)	(In Column 3 North Limit / South Limit of Designated Area)	(In Column 4 Excluded Highways or Bridges)	(In Column 5 Speed (km/h))	(In Column 6 Designated Area Map)
			Elder Avenue between Thirtieth Street and Twenty Fourth Street Birmingham Street between Twenty Fourth Street and Kipling Avenue		
(Area 14) in Ward 3	West side of Kipling Avenue / east side of Brown's Line	South side of Evans Avenue / north side of Horner Avenue	Valermo Drive between Brown's Line and Bellman Avenue Evans Lane between Beta Street and east end of Evans Lane Treeview Drive between Valermo Drive and Father Redmond Way Father Redmond Way between Treeview and Vaudeville Drive Vaudeville Drive between Father Redmond Way and Treeview Drive	30	(Area 14) in Ward 3
(Area 15) in Ward 3	West side of Islington Avenue / east side of Kipling Avenue	South side of Evans Avenue / north side of Lake Shore Boulevard West	Birmingham Street between Kipling Avenue and Islington Avenue New Toronto Street between Kipling Avenue and Islington Avenue Judson Street between Horner Avenue and Islington Avenue	30	(Area 15) in Ward 3

(In Column 1 Designated Area Name)	(In Column 2 East Limit / West Limit of Designated Area)	(In Column 3 North Limit / South Limit of Designated Area)	(In Column 4 Excluded Highways or Bridges)	(In Column 5 Speed (km/h))	(In Column 6 Designated Area Map)
			Horner Avenue between Kipling Avenue and Evans Avenue		
(Area 16) in Ward 3	West side of Royal York Road / east side of Islington Avenue	South side of Evans Avenue / north side of Lake Shore Boulevard West	Birmingham Street between Islington Avenue and Dwight Avenue New Toronto Street between Islington Avenue and Dwight Avenue Dwight Avenue between Lake Shore Boulevard West and Drummond Street Drummond Street between Dwight Avenue and Royal York Road Judson Street between Islington Avenue and Royal York Road	30	(Area 16) in Ward 3
(Area 17) in Ward 3	From the intersection of Lake Shore Boulevard West and Kipling Avenue due south to Lake Ontario / Etobicoke Creek	South side of Lake Shore Boulevard West / north side of Lake Ontario	Colonel Samuel Smith Park Drive between Lake Shore Boulevard West and south end of Colonel Samuel Smith Park\	30	(Area 17) in Ward 3

(In Column 1 Designated Area Name)	(In Column 2 East Limit / West Limit of Designated Area)	(In Column 3 North Limit / South Limit of Designated Area)	(In Column 4 Excluded Highways or Bridges)	(In Column 5 Speed (km/h))	(In Column 6 Designated Area Map)
(Area 18) in Ward 3	From a point west of the intersection of Lakeshore Boulevard West and Royal York Road due south to Lake Ontario / from the intersection of Lake Shore Boulevard West and Kipling Avenue due south to Lake Ontario	South side of Lake Shore Boulevard West / north side of Lake Ontario		30	(Area 18) in Ward 3

D. By inserting in Schedule XLV (Part 2): Designated Areas – Maps in § 950-1344, the following maps in Schedule A to this bylaw in alphabetical order by designated area map.

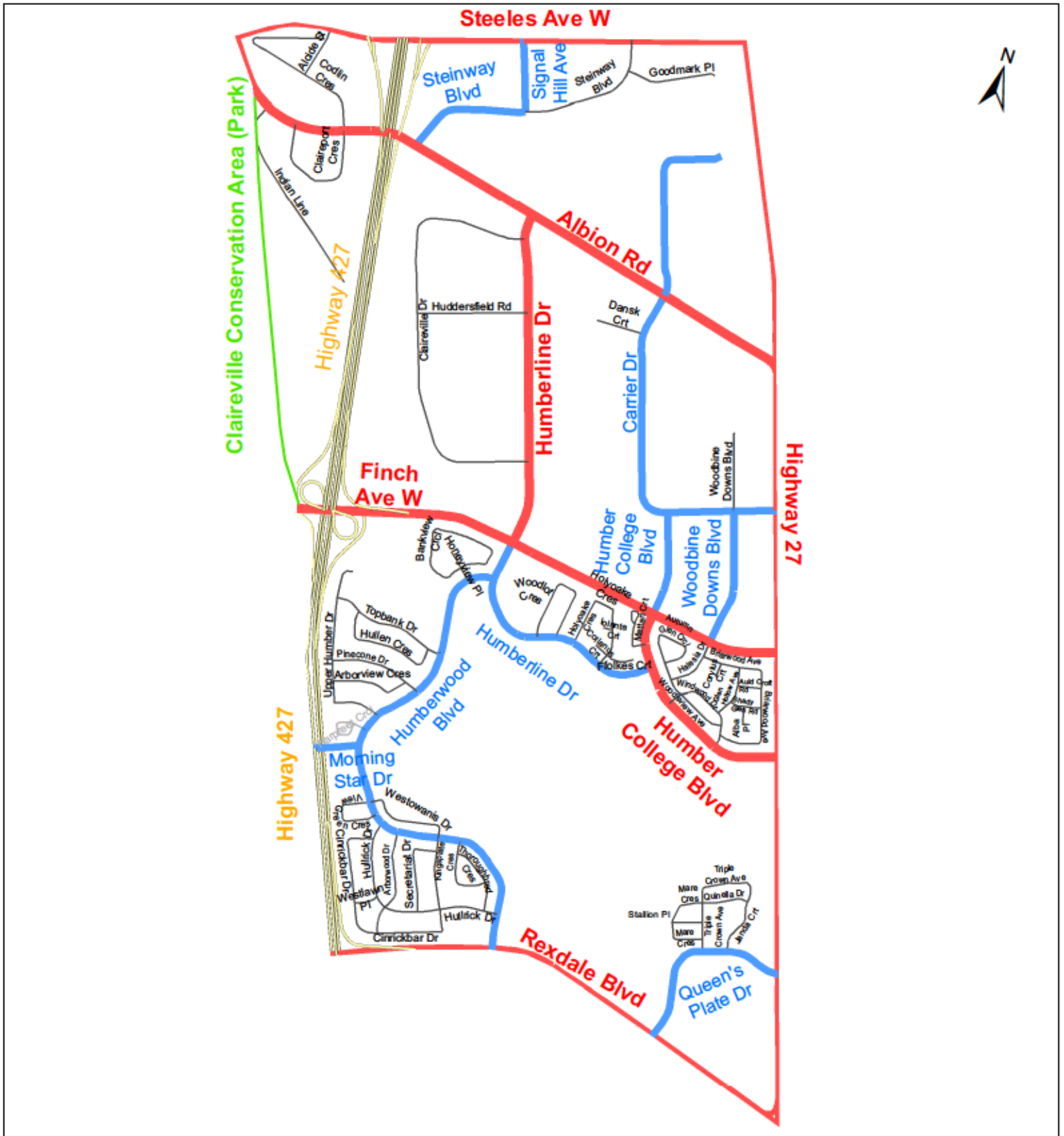
Enacted and passed on May 27, 2022.

Frances Nunziata,
Meeting Chair

John D. Elvidge,
City Clerk

(Seal of the City)

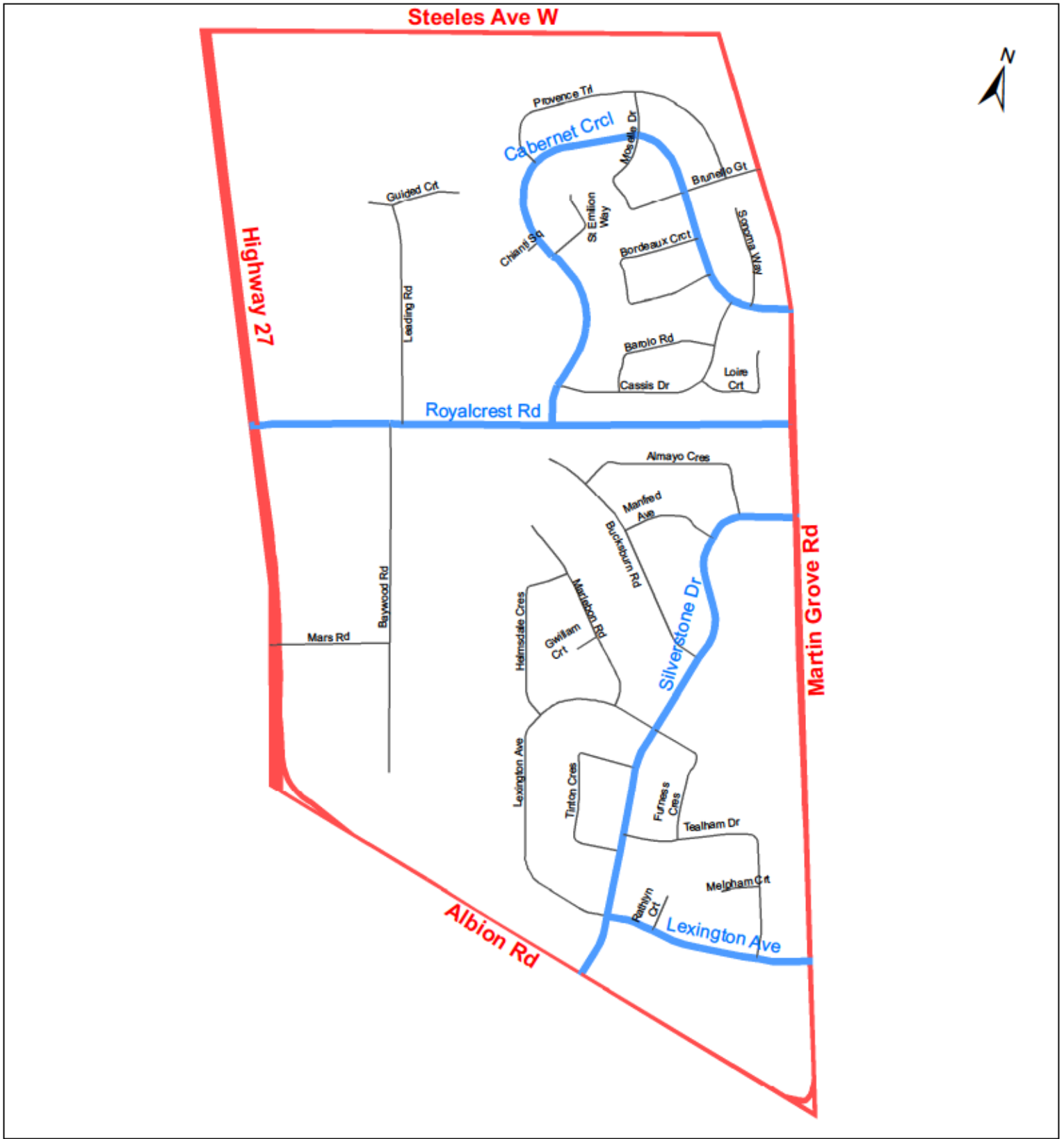
Appendix A



Local Road Speed Limit Reduction (Area 1) in Ward 1

Legend

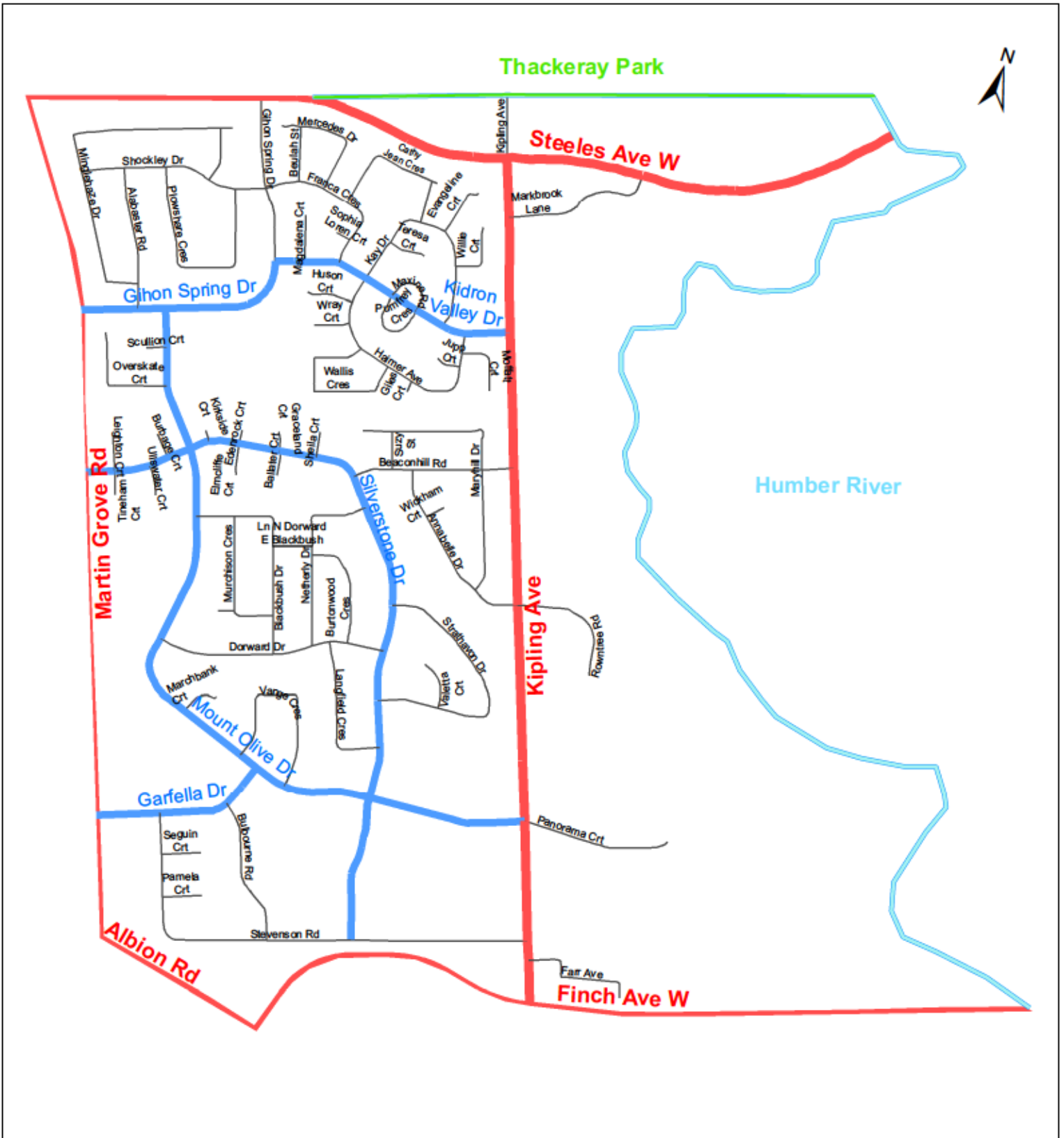
- Expressway
- Major Arterial; Minor Arterial
- Collector
- Local; Laneway
- Pending
- Park



Local Road Speed Limit Reduction (Area 2) in Ward 1

Legend

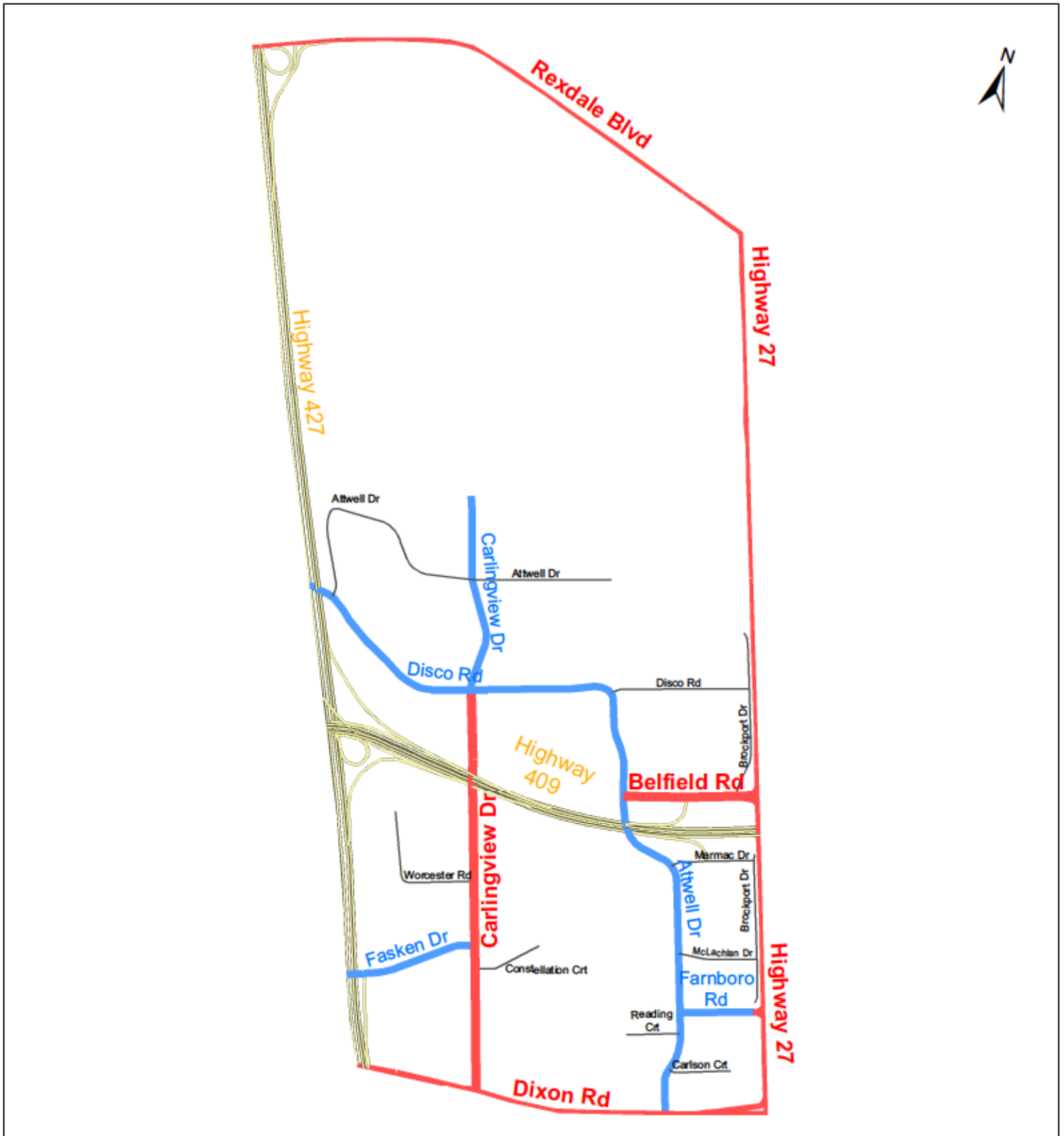
- Collector
- Major Arterial; Minor Arterial
- Expressway
- Local; Laneway
- Pending



**Local Road Speed Limit Reduction
 (Area 3) in Ward 1**

Legend

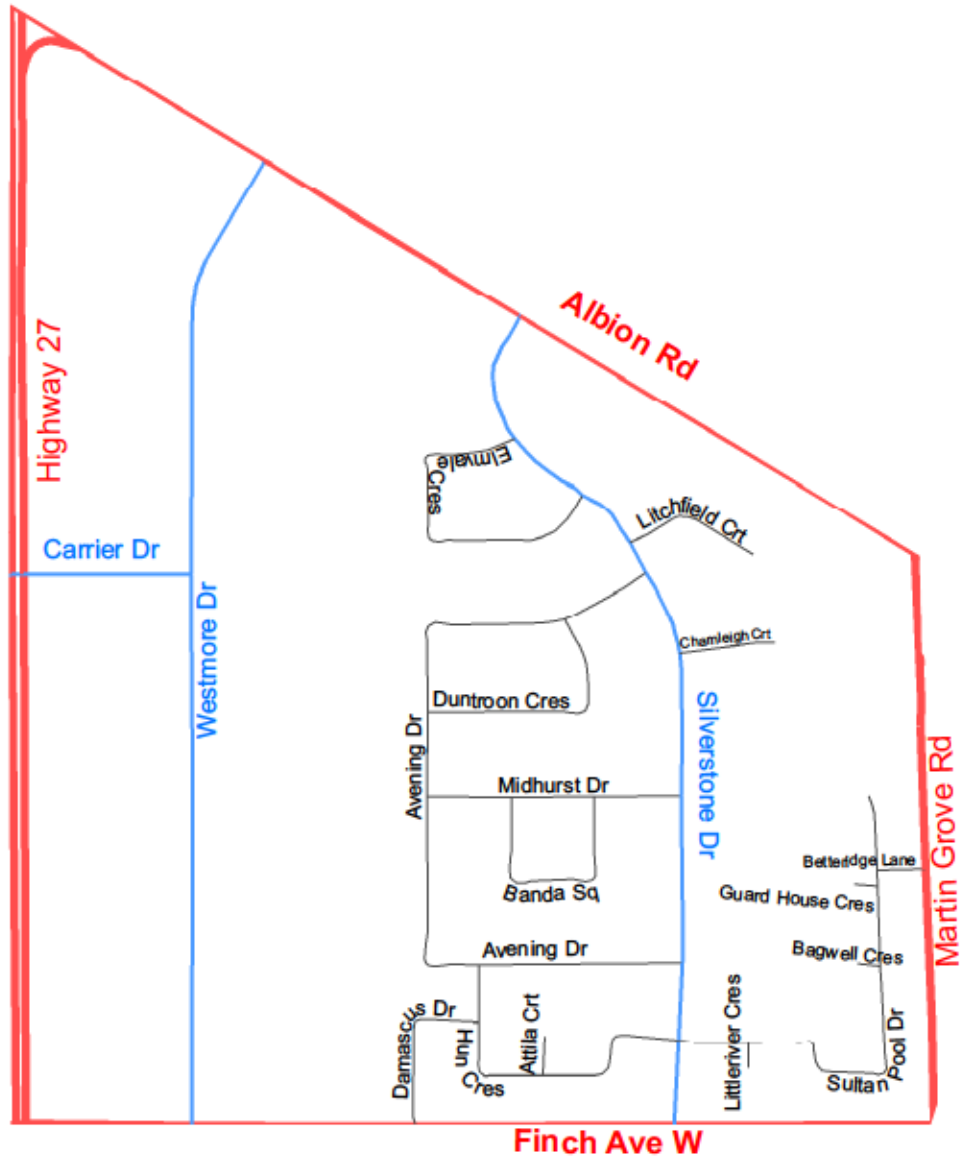
- Expressway
- Major Arterial; Minor Arterial
- Park
- Collector
- Local ; Laneway
- Pending
- River



**Local Road Speed Limit Reduction
 (Area 4) in Ward 1**

Legend

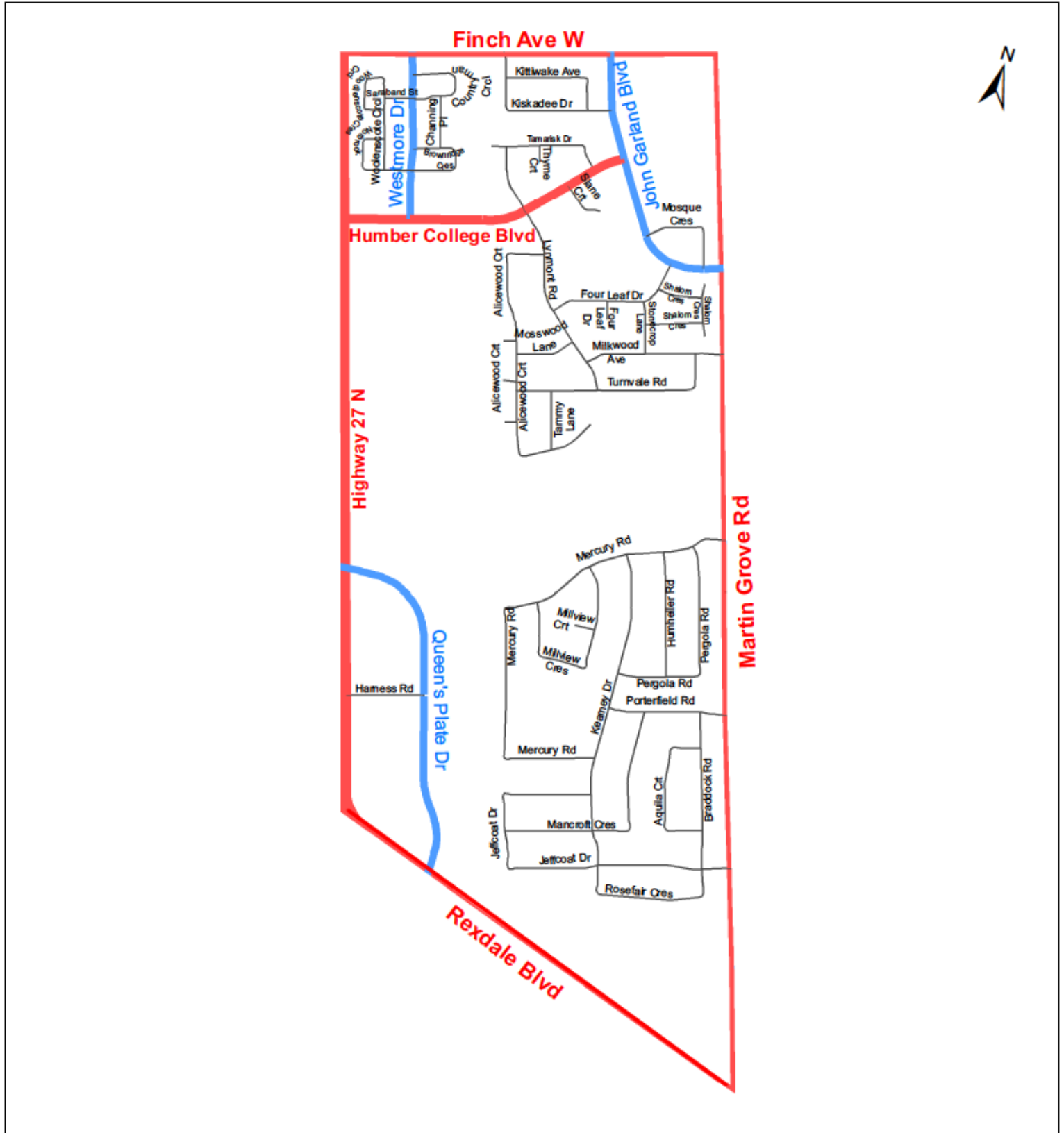
- Collector
- Major Arterial; Minor Arterial
- Expressway
- Local; Laneway
- Pending



Local Road Speed Limit Reduction (Area 5) in Ward 1

Legend

- Expressway
- Major Arterial; Minor Arterial
- Collector
- Local ; Laneway
- Pending

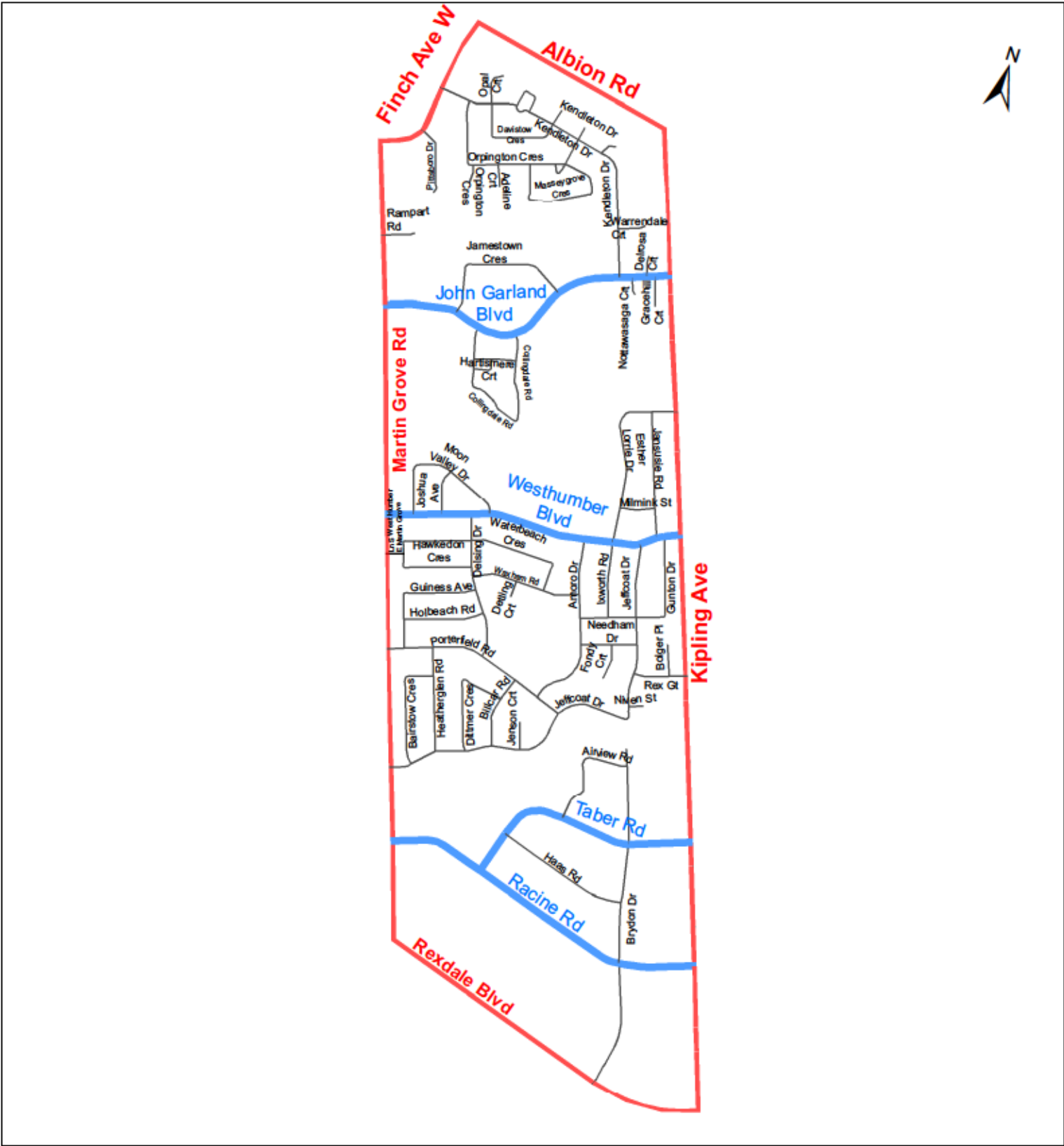


**Local Road Speed Limit Reduction
(Area 6) in Ward 1**

Legend

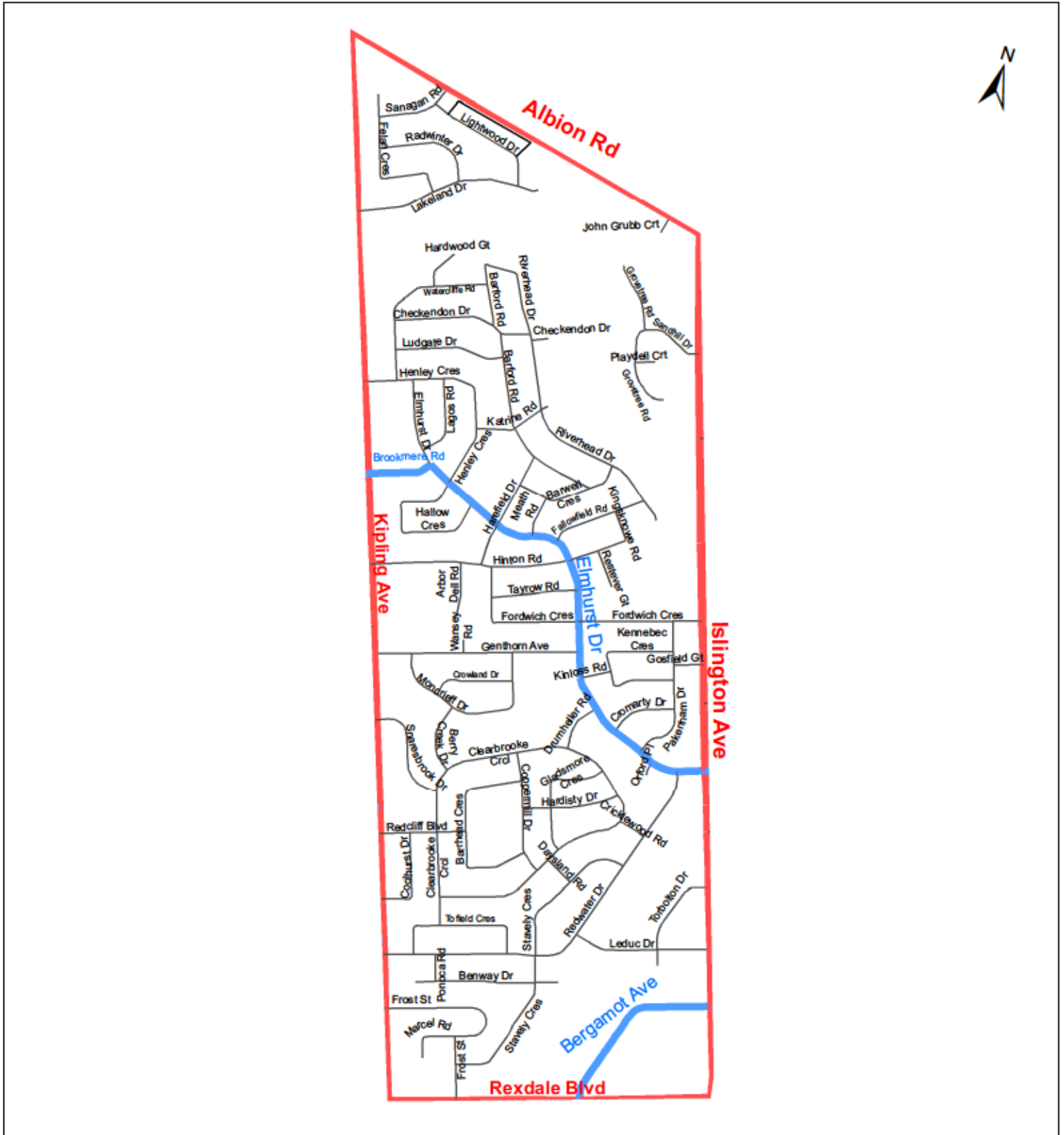
- Expressway
- Major Arterial; Minor Arterial

- Collector
- Local; Laneway
- Pending



Local Road Speed Limit Reduction (Area 7) in Ward 1

Legend	
	Collector
	Expressway
	Major Arterial; Minor Arterial
	Local; Laneway
	Pending



**Local Road Speed Limit Reduction
 (Area 8) in Ward 1**

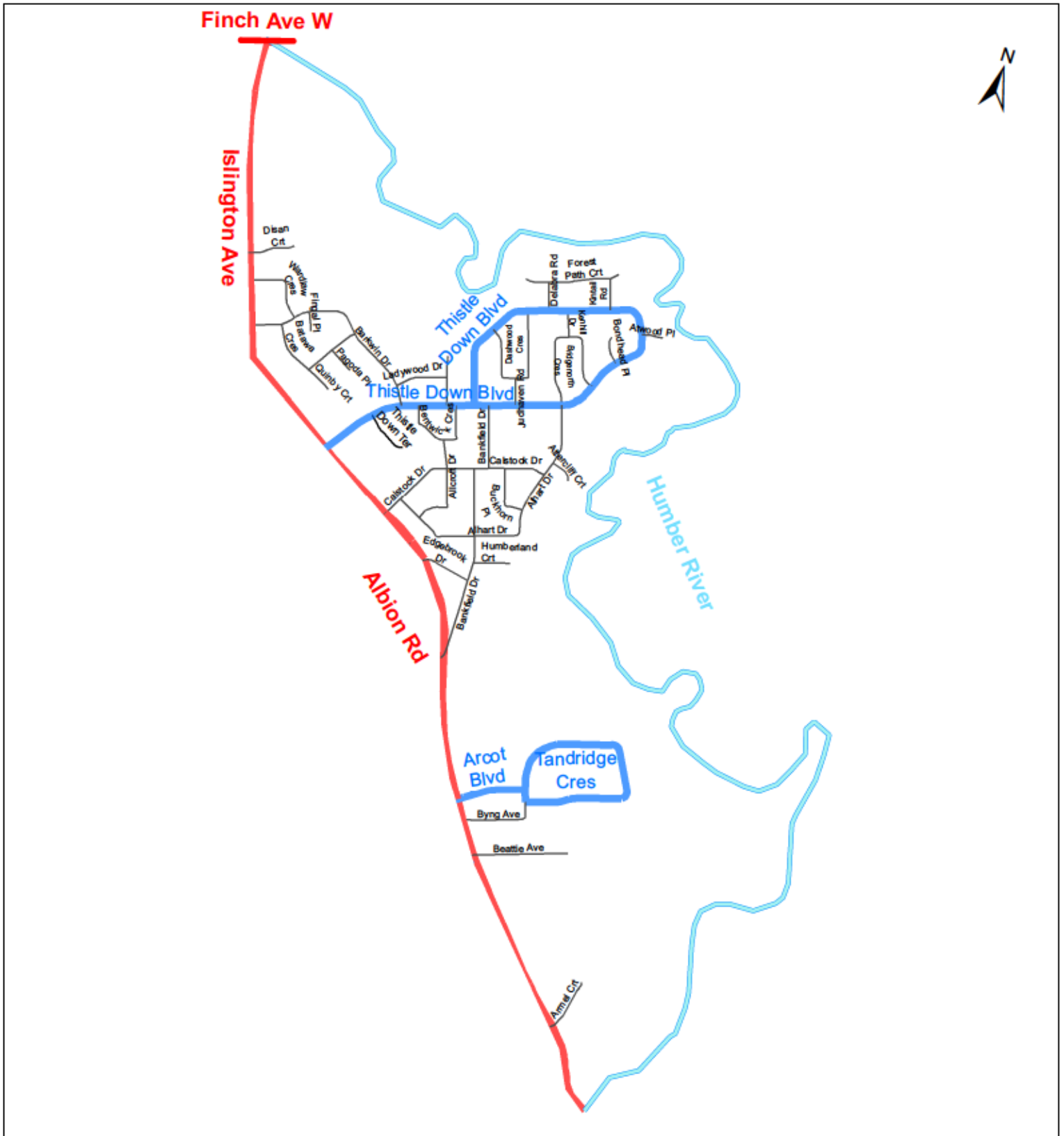
Legend

- Collector
- Major Arterial; Minor Arterial
- Expressway
- Local; Laneway
- Pending



Legend

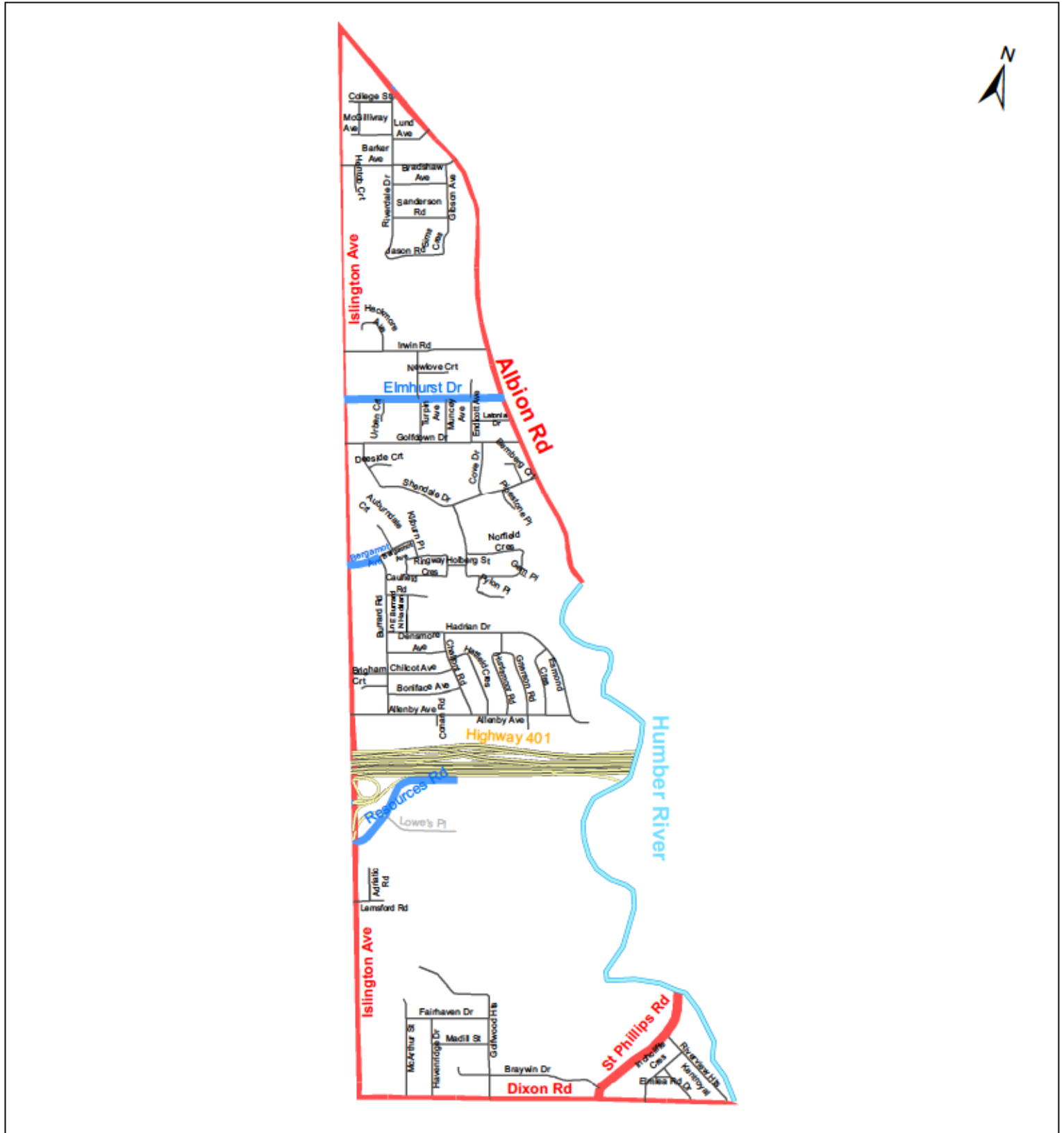
- Expressway
- Major Arterial; Minor Arterial
- Collector
- Local ; Laneway
- Pending



**Local Road Speed Limit Reduction
(Area 10) in Ward 1**

Legend

- Expressway
- Major Arterial; Minor Arterial
- Collector
- Local; Laneway
- Pending
- River



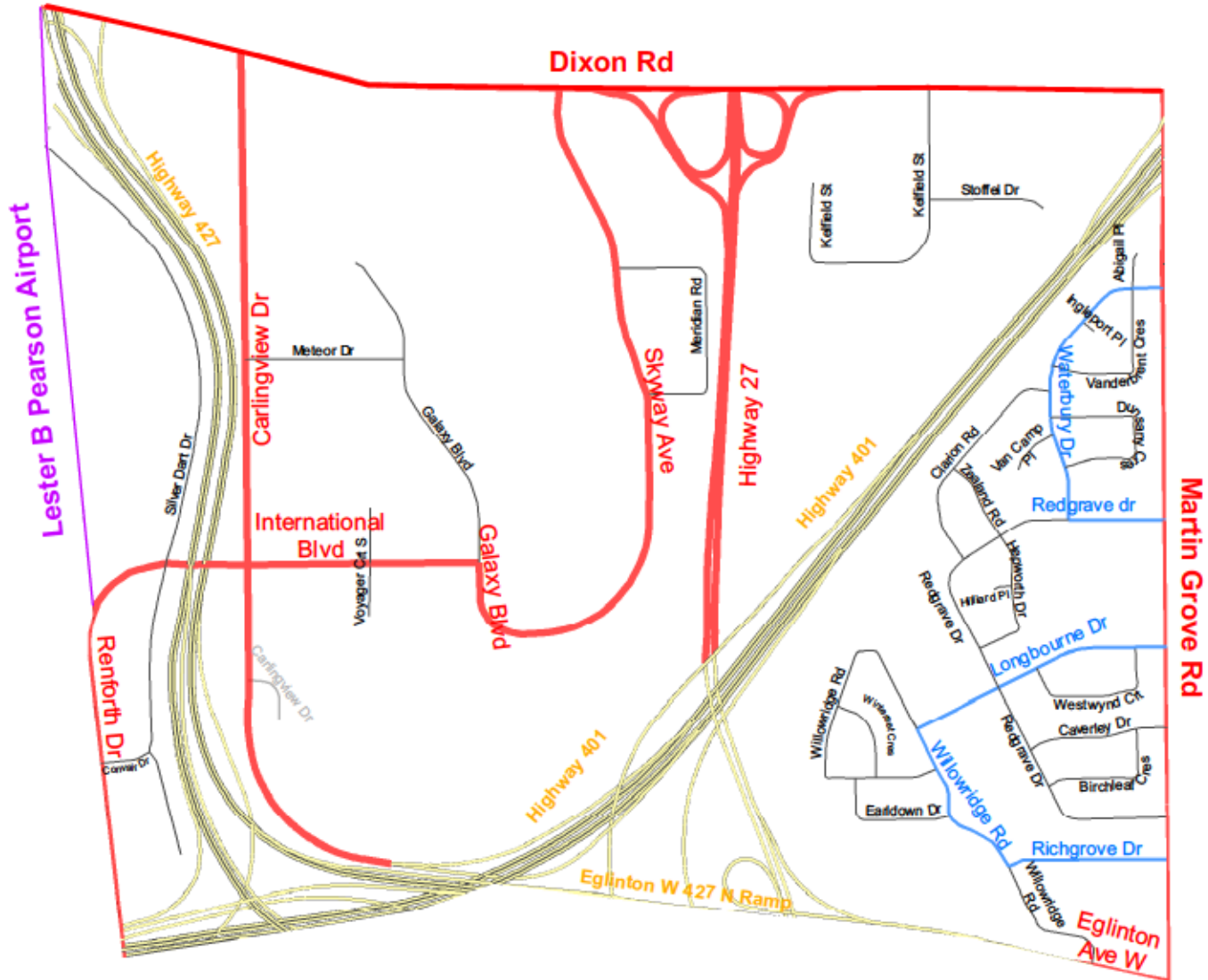
**Local Road Speed Limit Reduction
(Area 11) in Ward 1**

Legend

- Expressway
- Major Arterial; Minor Arterial

- Collector
- Local ; Laneway
- Pending
- River

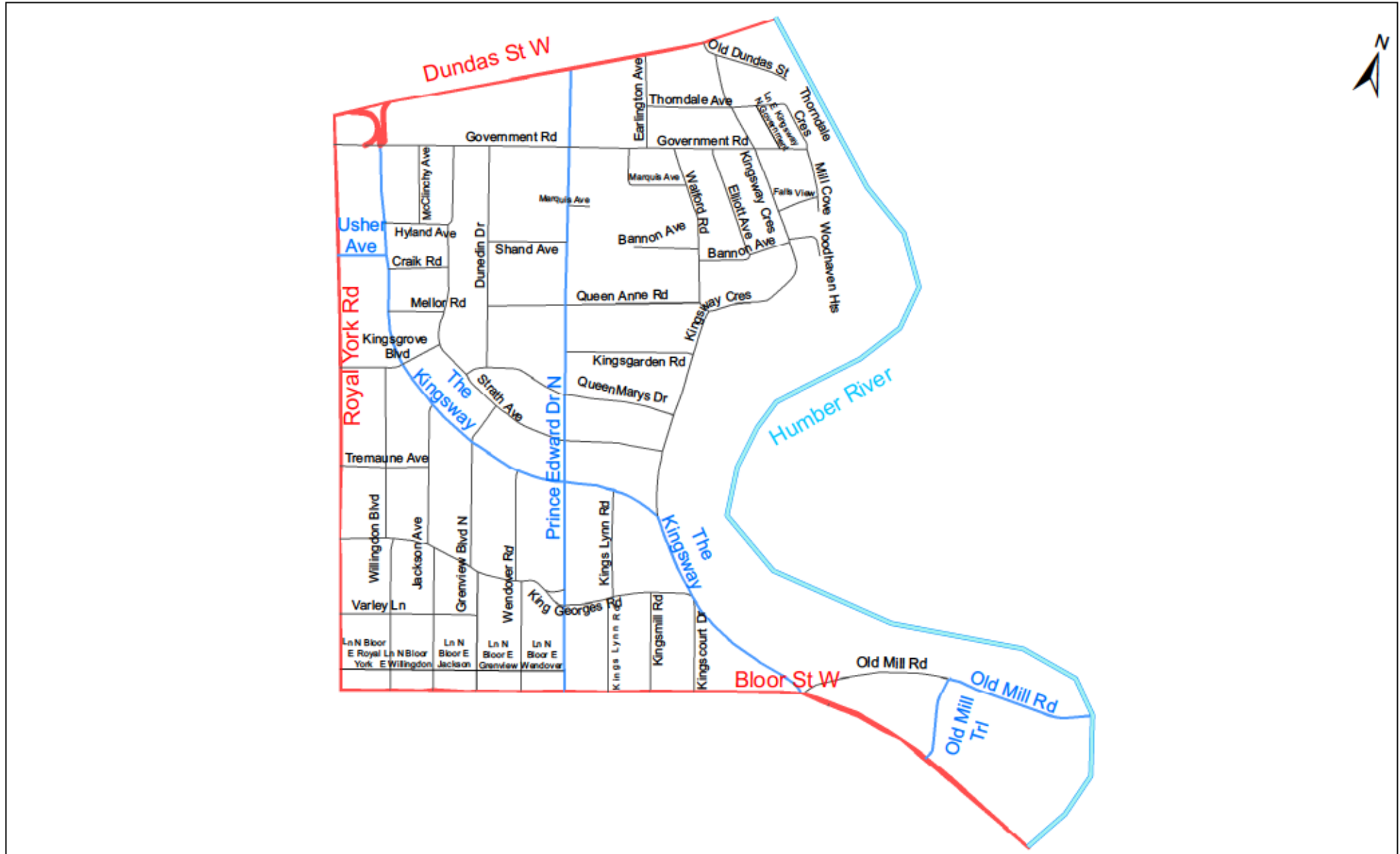




Local Road Speed Limit Reduction (Area 13) in Ward 1 Legend



- Expressway
- Major Arterial; Minor Arterial
- Collector
- Local ; Laneway
- Pending
- Facility Property

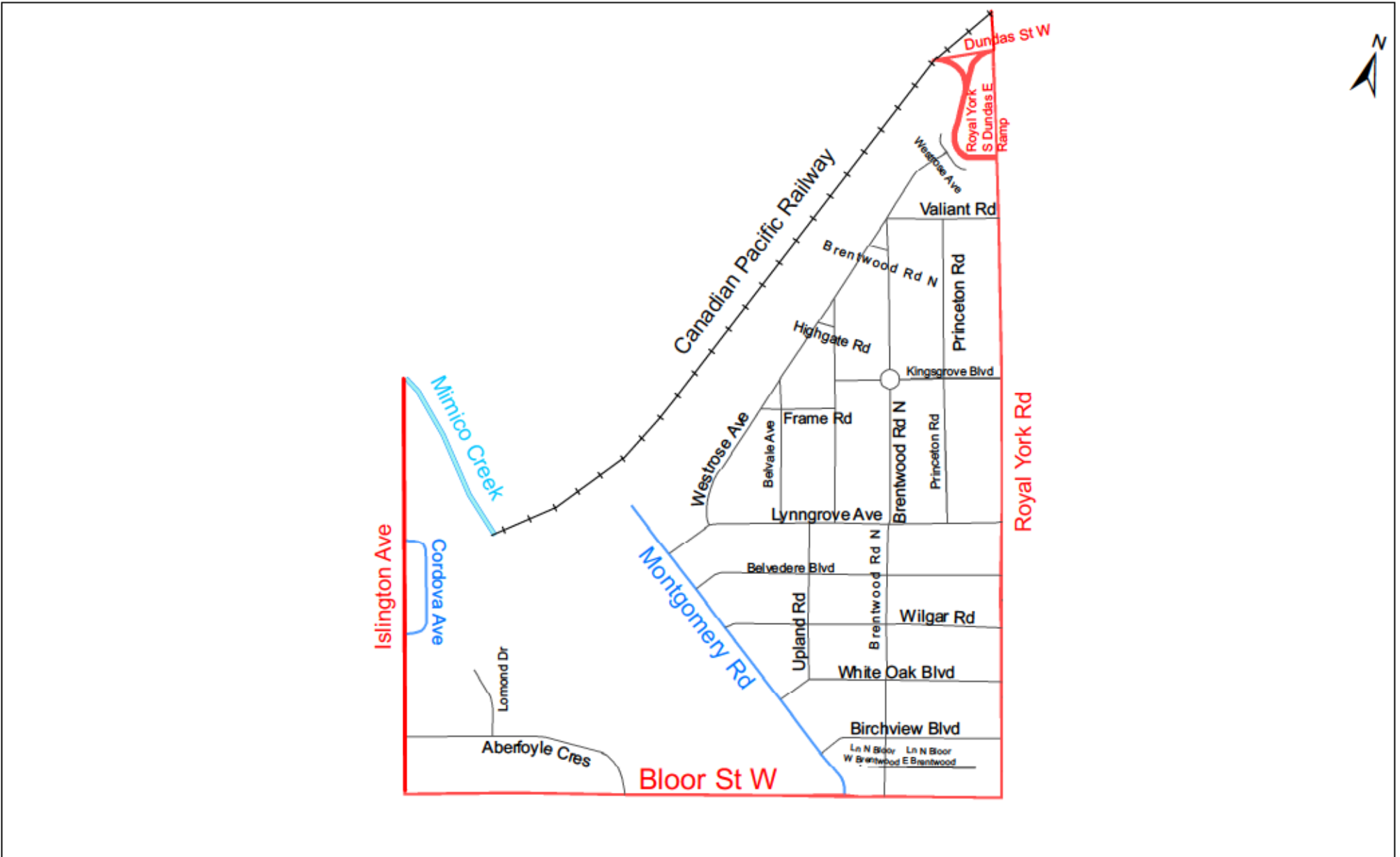


Local Road Speed Limit Reduction (Area 1) in Ward 3



Legend

- Expressway
- Major Arterial; Minor Arterial
- Collector
- Local ; Laneway
- Pending
- River

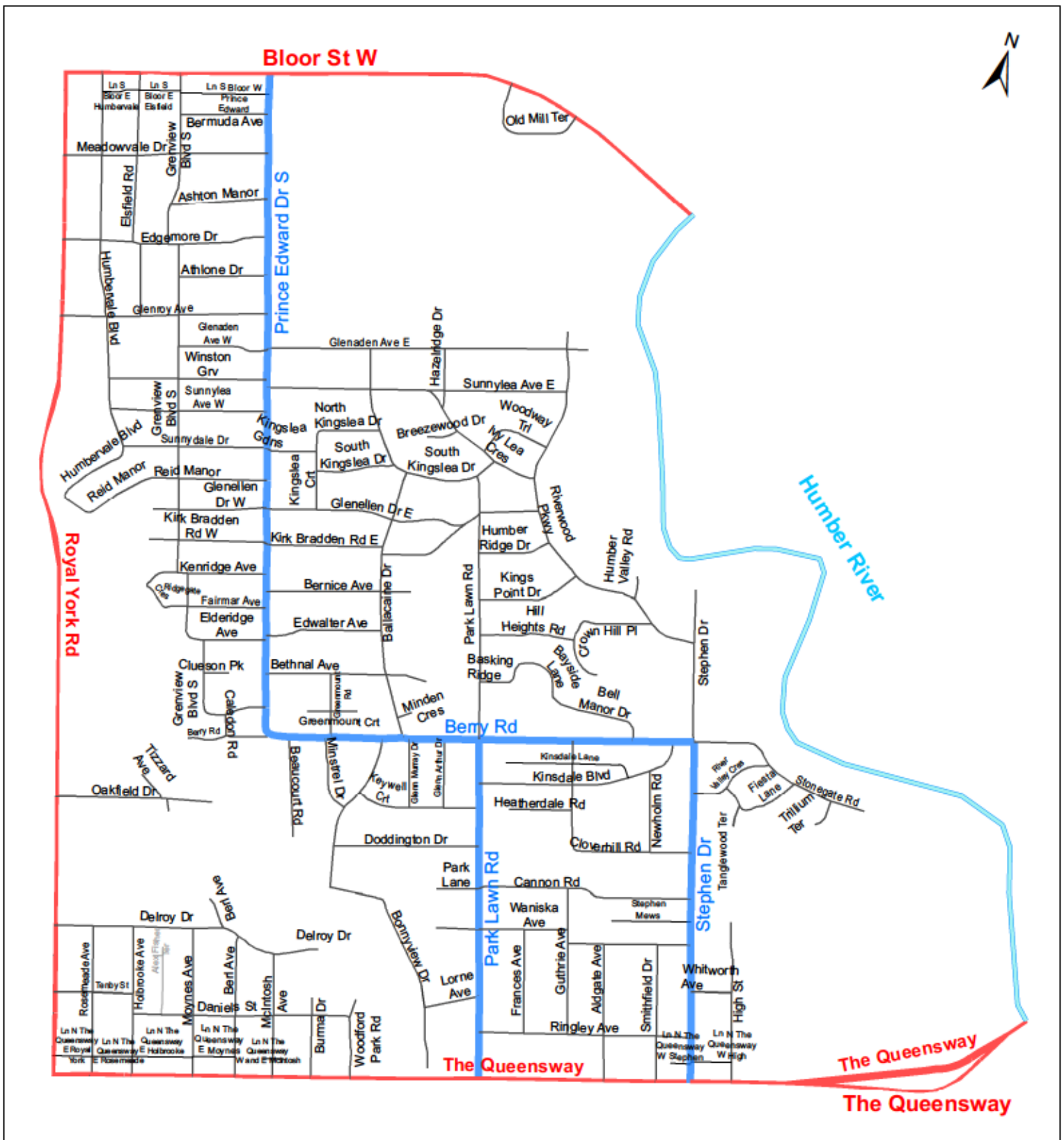


Local Road Speed Limit Reduction (Area 2) in Ward 3



Legend

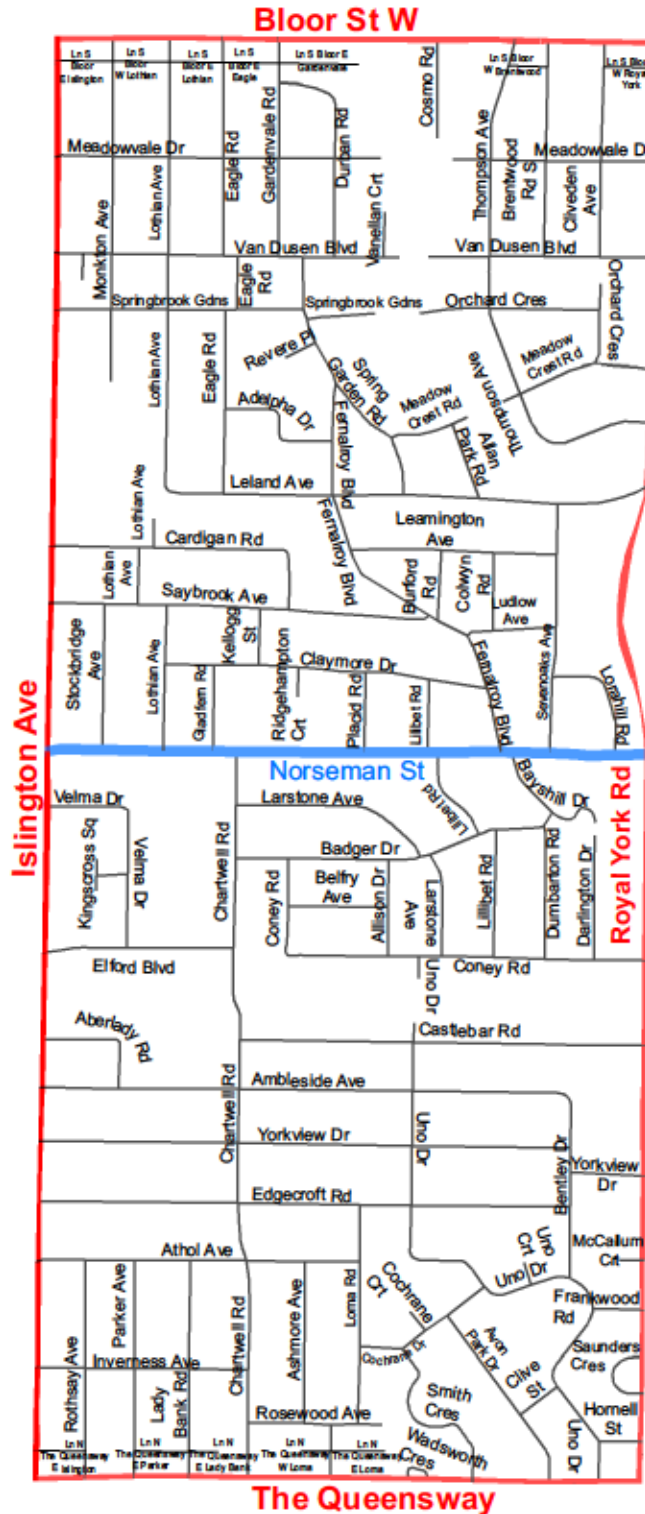
- Expressway
- Major Arterial; Minor Arterial
- Local ; Laneway
- Pending
- Collector
- River
- Railway



Local Road Speed Limit Reduction (Area 3) in Ward 3

Legend

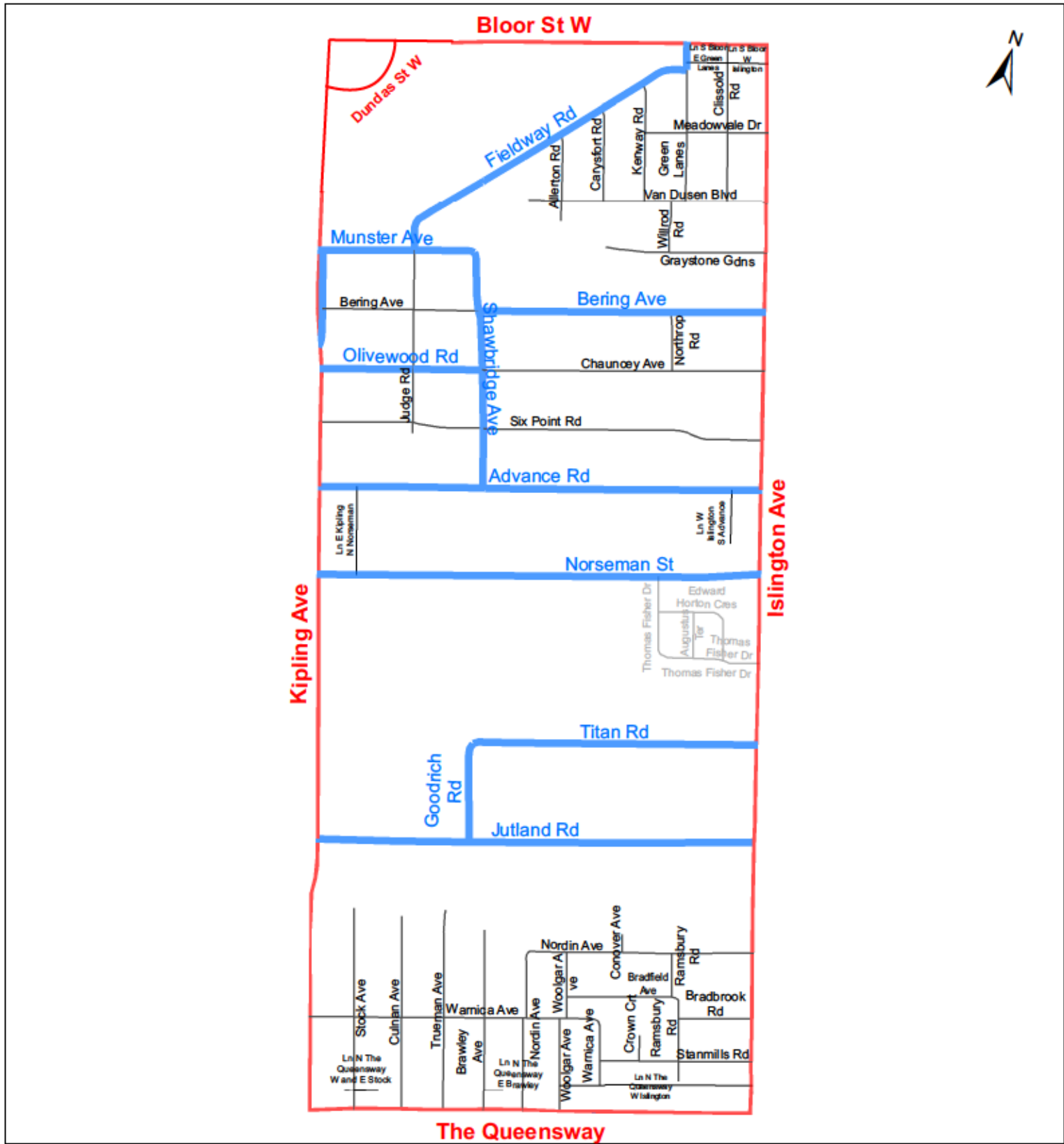
- Expressway
- Major Arterial; Minor Arterial
- Collector
- Local; Laneway
- Pending
- River



Local Road Speed Limit Reduction (Area 4) in Ward 3

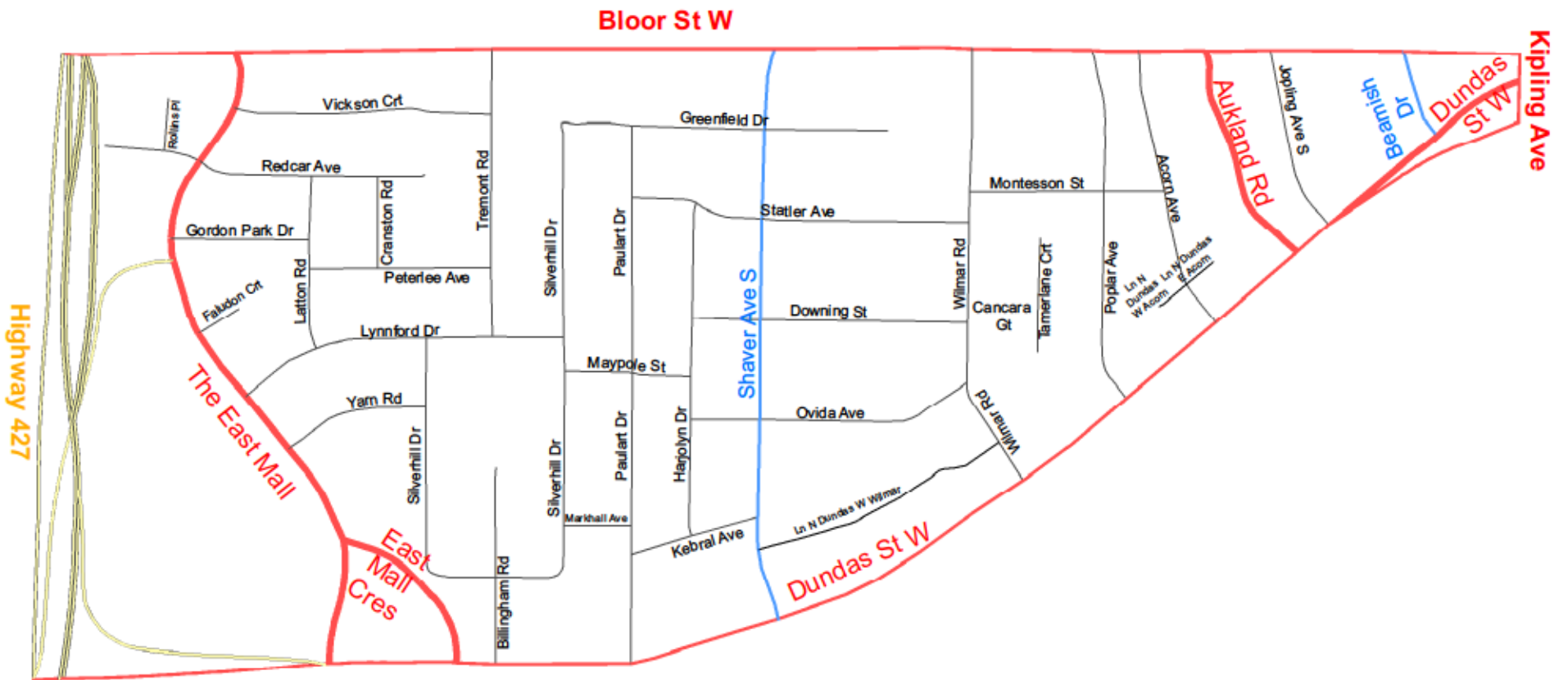
Legend

- Expressway
- Major Arterial; Minor Arterial
- Collector
- Local; Laneway
- Pending



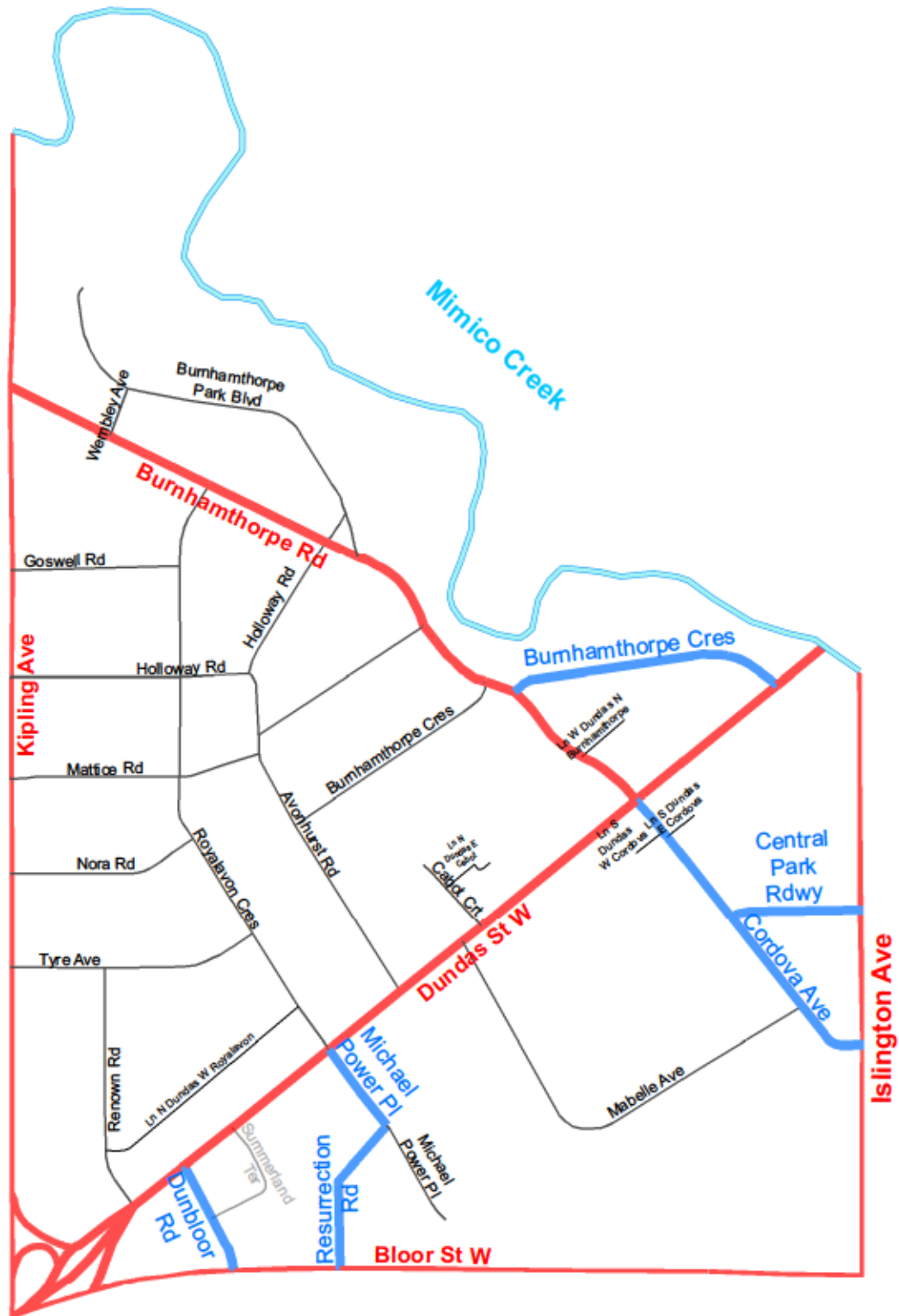
Local Road Speed Limit Reduction (Area 5) in Ward 3

- Legend**
- Collector
 - Expressway
 - Major Arterial; Minor Arterial
 - Local; Laneway
 - Pending









Local Road Speed Limit Reduction (Area 6) in Ward 3

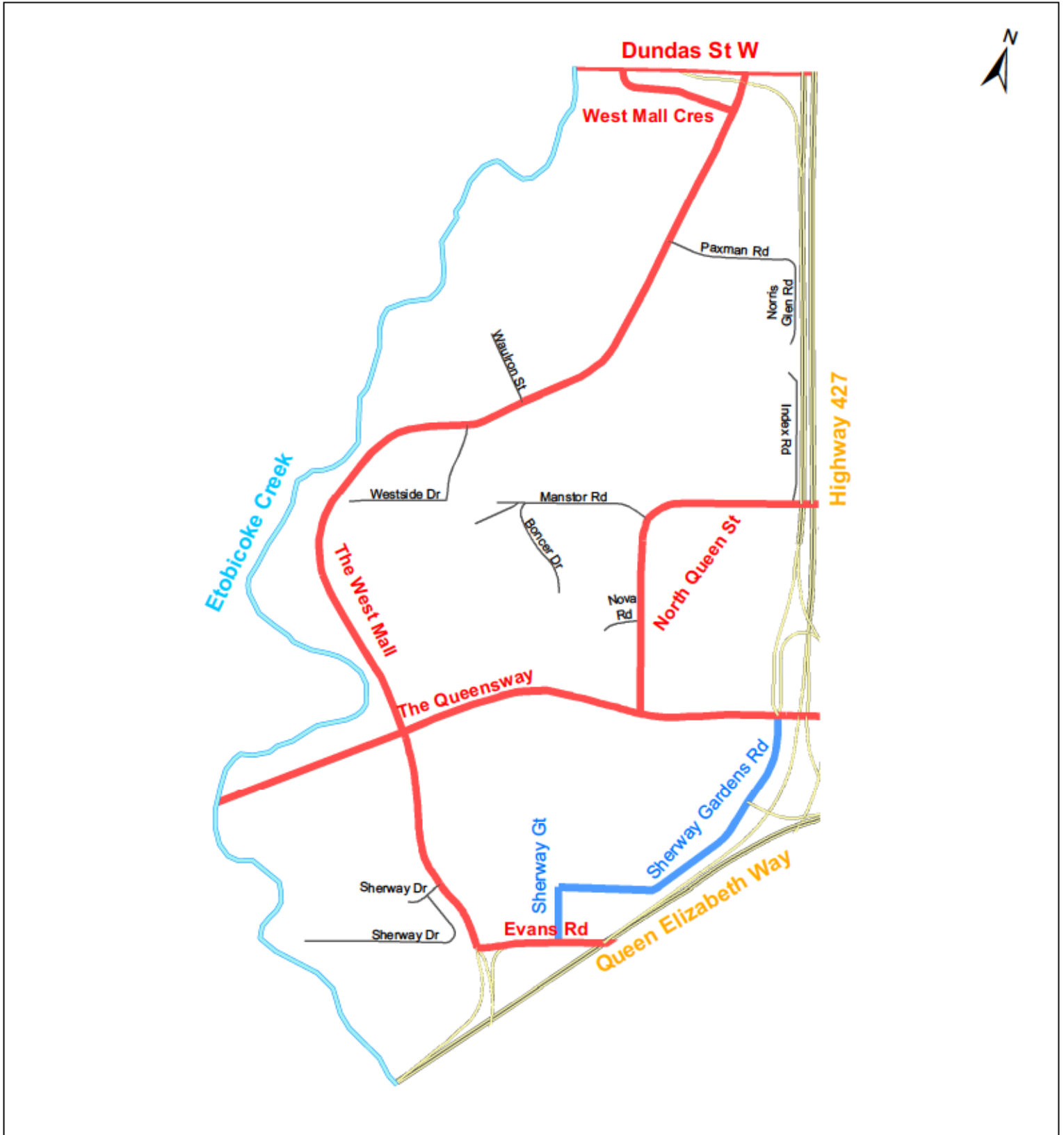
- Legend**
- Expressway
 - Major Arterial; Minor Arterial
 - Collector
 - Local ; Laneway
 - Pending



Local Road Speed Limit Reduction (Area 7) in Ward 3

Legend

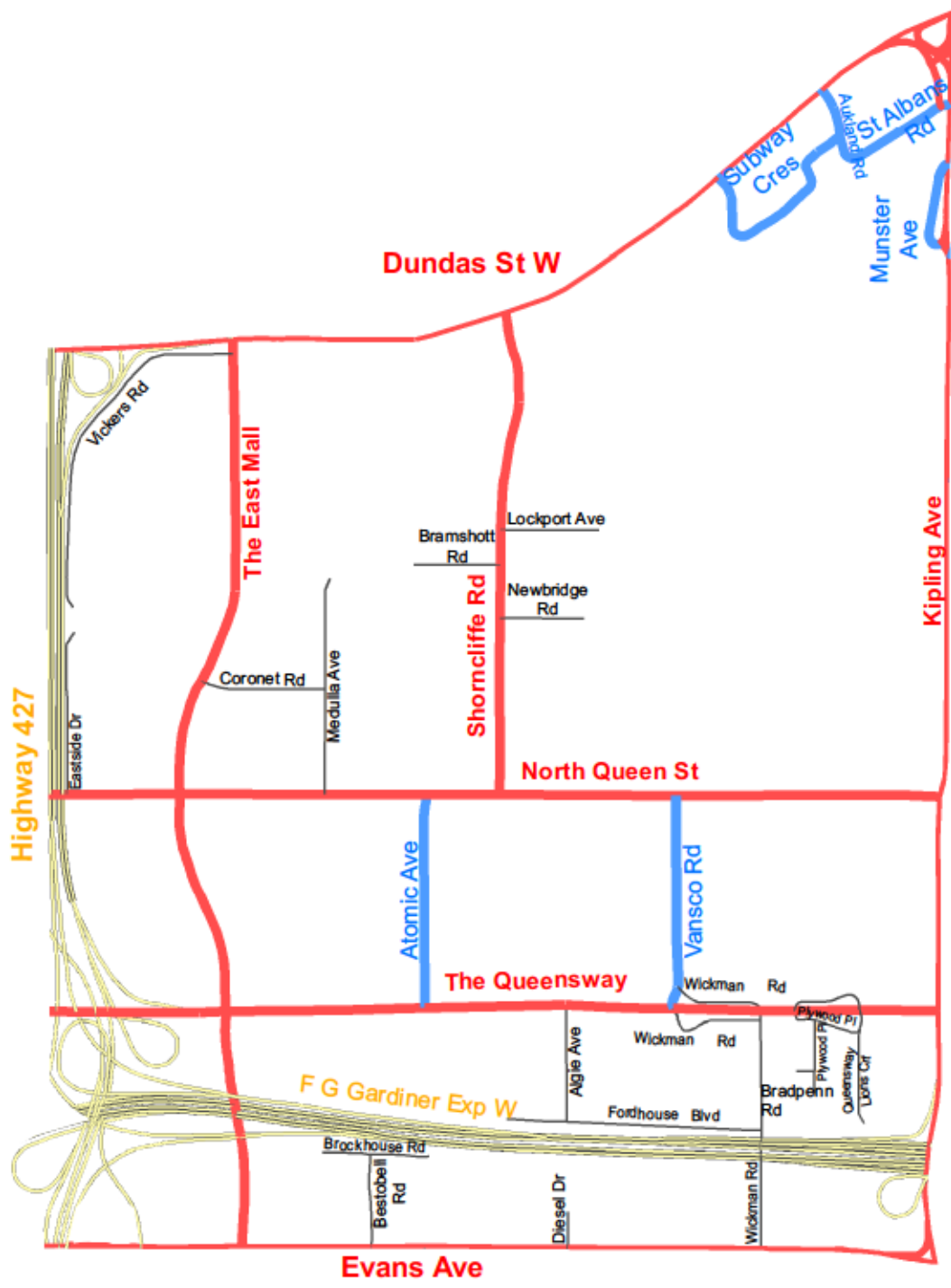
-  Expressway
-  Major Arterial; Minor Arterial
-  Collector
-  Local; Laneway
-  Pending
-  Creek









**Local Road Speed Limit Reduction
(Area 8) in Ward 3**

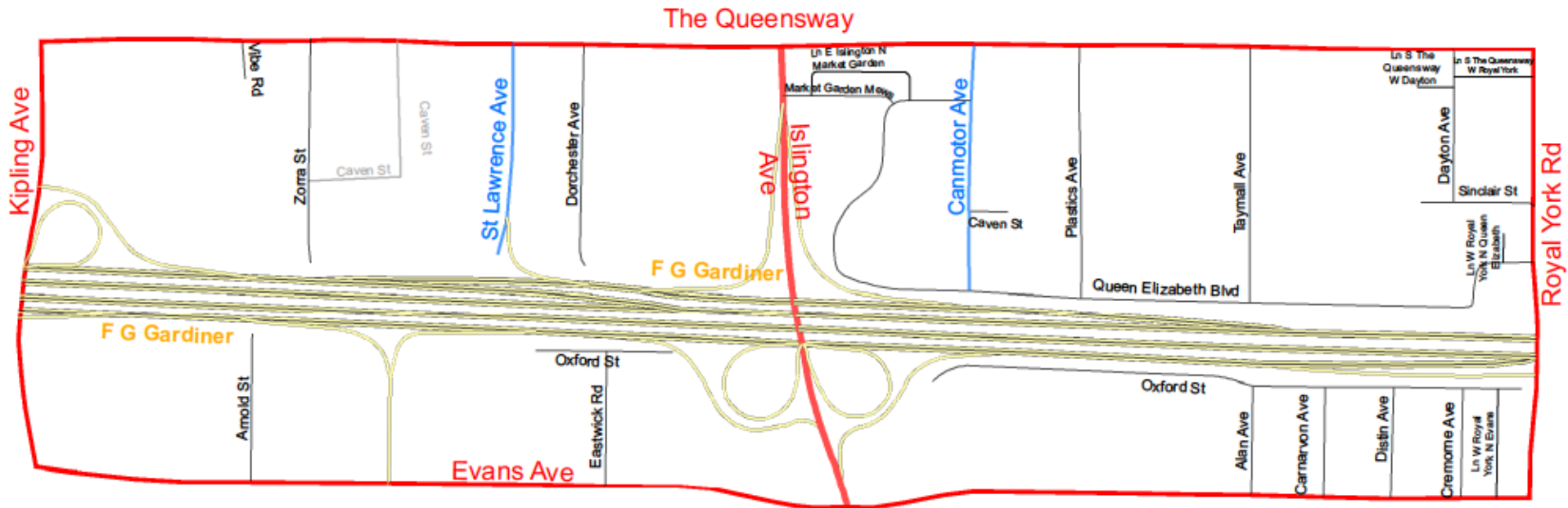
Legend

- Expressway
- Major Arterial; Minor Arterial
- Collector
- Local; Laneway
- Pending
- Creek



Local Road Speed Limit Reduction (Area 9) in Ward 3

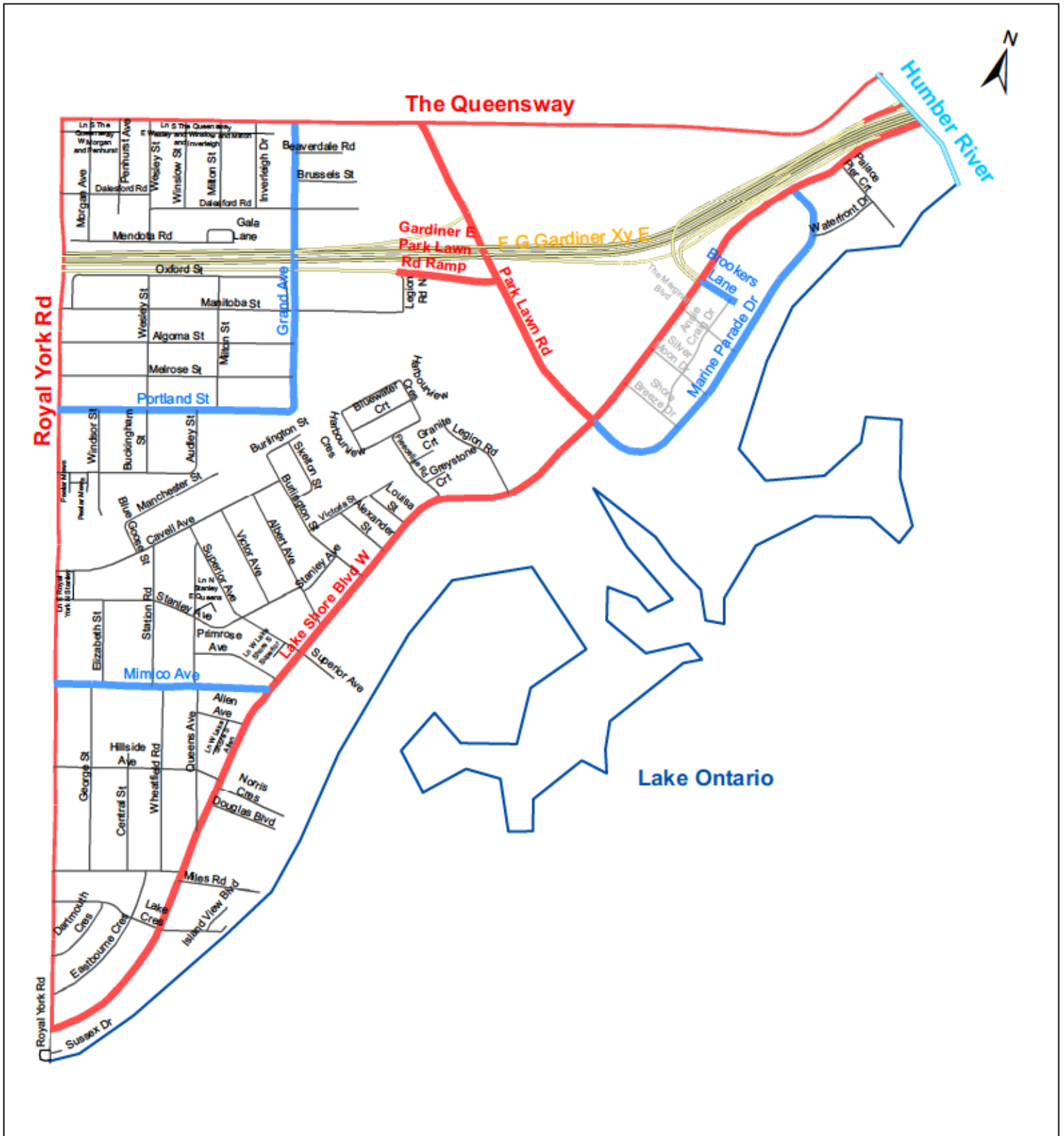
	Major Arterial; Minor Arterial		Collector
	Expressway		Local; Laneway
	Pending		Pending



Local Road Speed Limit Reduction (Area 10) in Ward 3 Legend

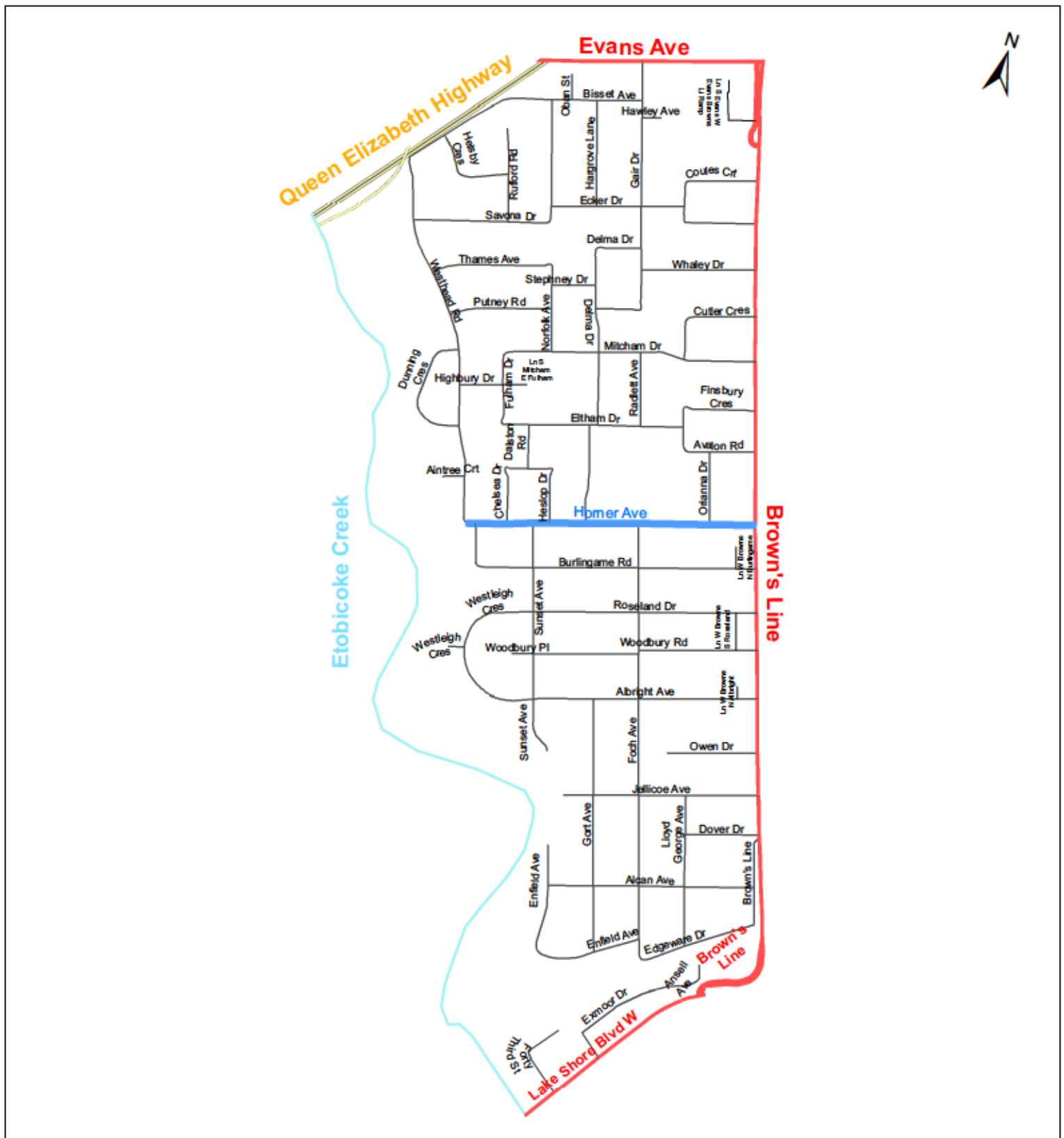


- Expressway
- Major Arterial; Minor Arterial
- Collector
- Local ; Laneway
- Pending



TORONTO Local Road Speed Limit Reduction (Area 11) in Ward 3
Transportation Services

	Expressway		Collector
	Major Arterial; Minor Arterial		Local; Laneway
	Lake		Pending
			River



**Local Road Speed Limit Reduction
(Area 12) in Ward 3**

Legend

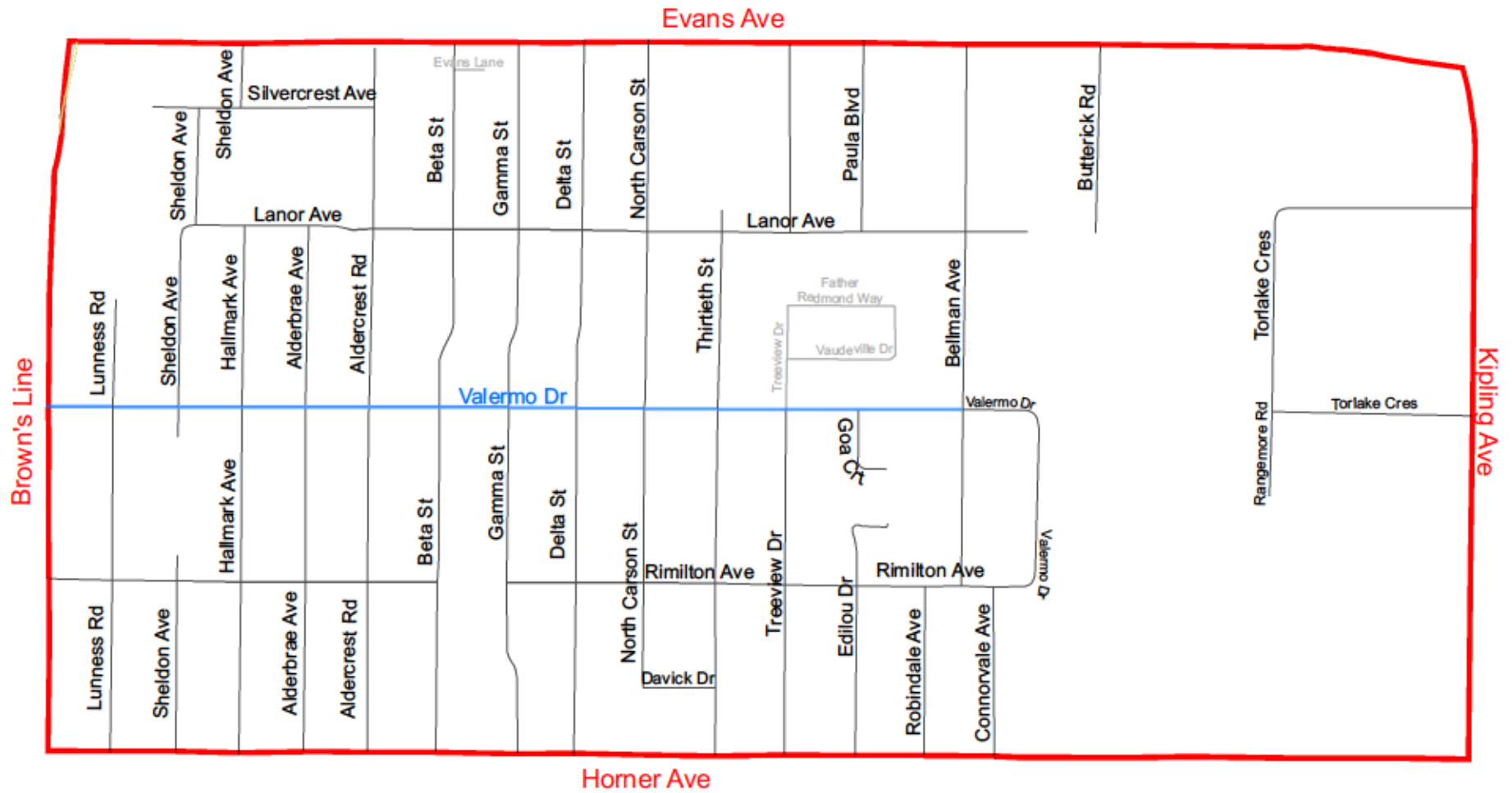
- Expressway
- Major Arterial; Minor Arterial
- Creek
- Collector
- Local; Laneway
- Pending
- Park








Local Road Speed Limit Reduction (Area 13) in Ward 3 Legend

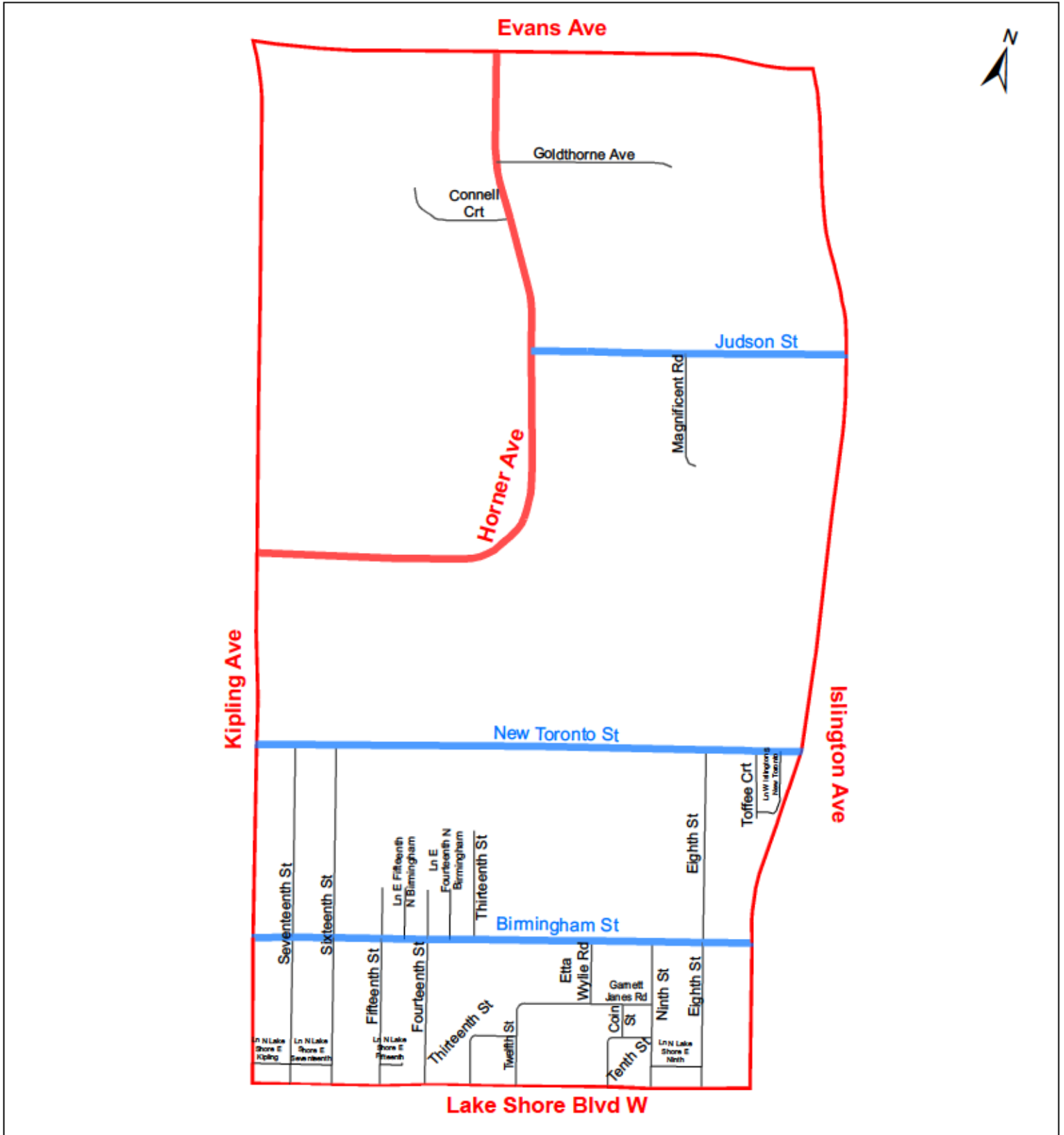


- Expressway
- Major Arterial; Minor Arterial
- Collector
- Local ; Laneway
- Pending
- Park



Local Road Speed Limit Reduction (Area 14) in Ward 3 Legend

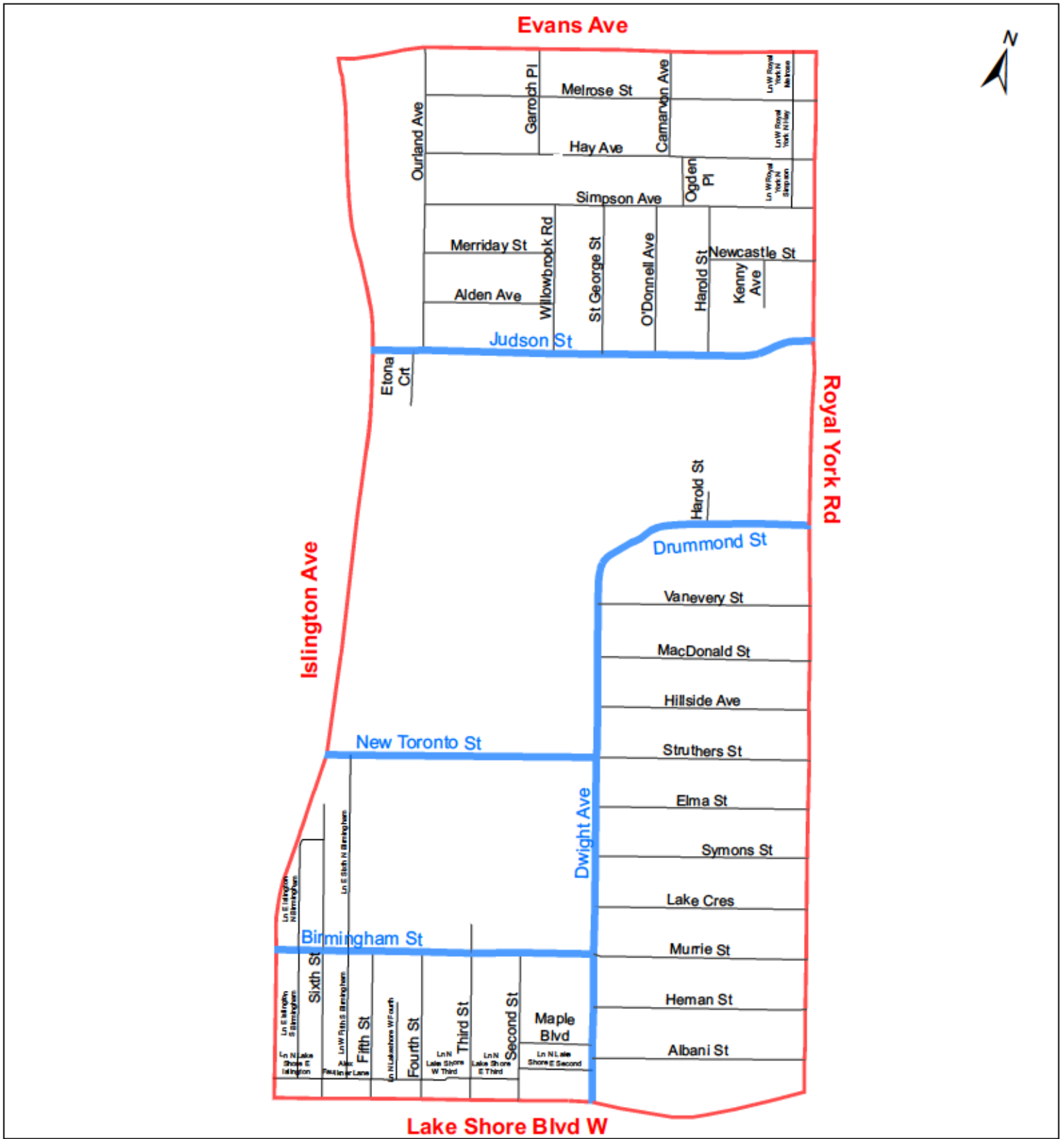
-  Expressway
-  Major Arterial; Minor Arterial
-  Collector
-  Local ; Laneway
-  Pending



**Local Road Speed Limit Reduction
(Area 15) in Ward 3**

Legend

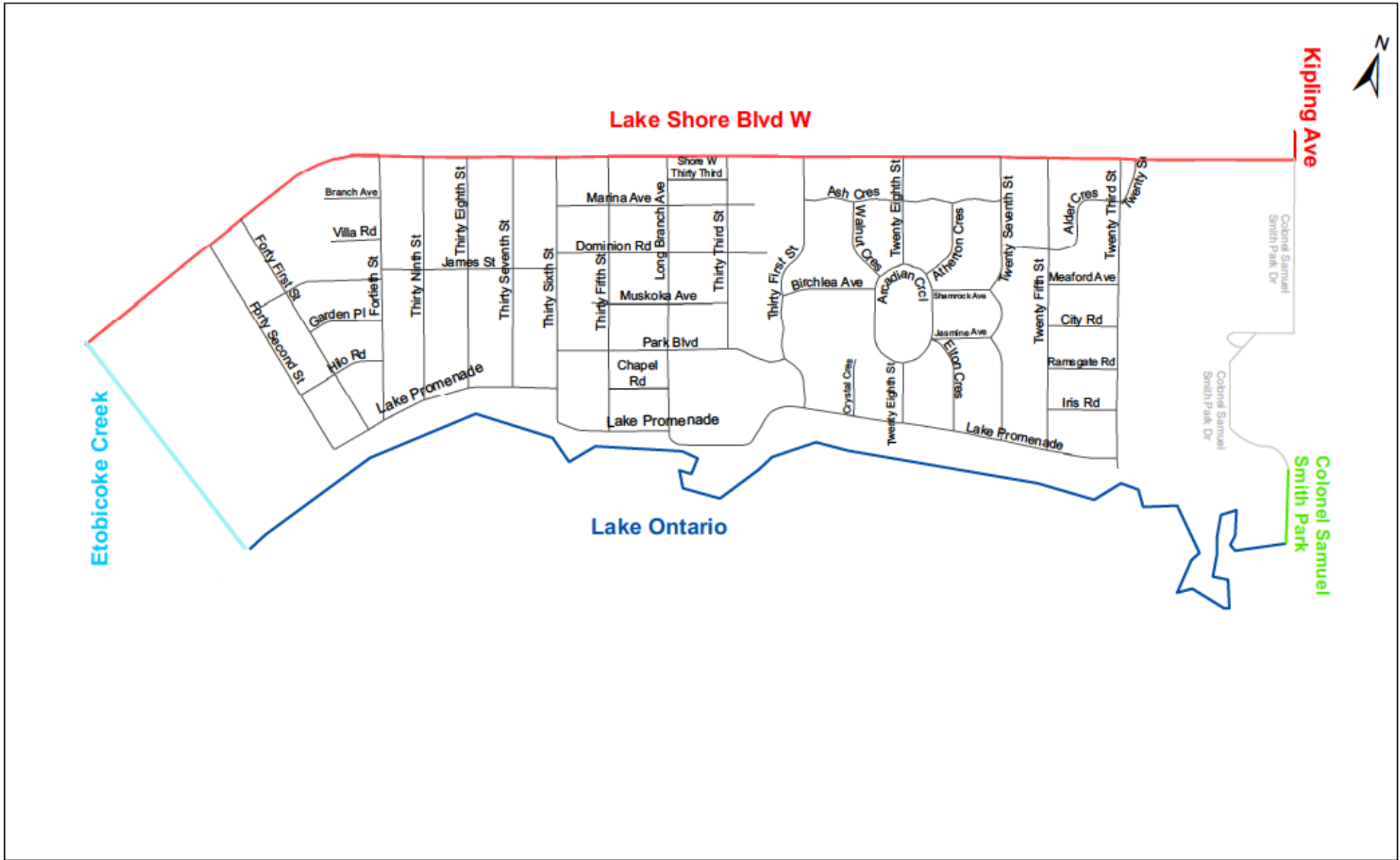
- Expressway
- Major Arterial; Minor Arterial
- Collector
- Local; Laneway
- Pending



**Local Road Speed Limit Reduction
(Area 16) in Ward 3**

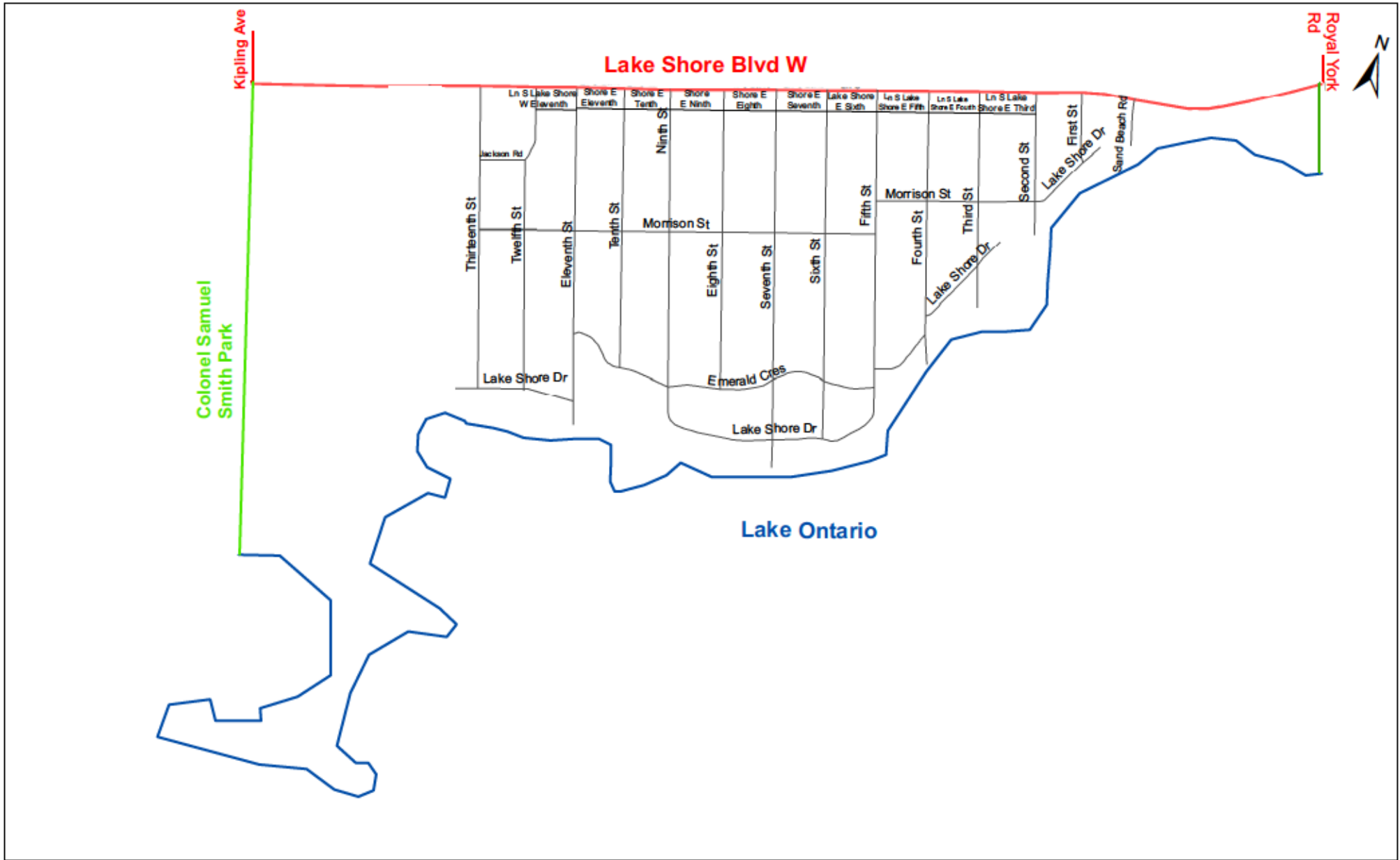
Legend

- Collector
- Expressway
- Major Arterial; Minor Arterial
- Local; Laneway
- Pending










Local Road Speed Limit Reduction (Area 17) in Ward 3 Legend

- Expressway
- Major Arterial; Minor Arterial
- Lake
- Collector
- Local ; Laneway
- Pending
- Park



Local Road Speed Limit Reduction (Area 18) in Ward 3 Legend



- | | | | |
|---|--------------------------------|---|-----------------|
|  | Expressway |  | Collector |
|  | Major Arterial; Minor Arterial |  | Local ; Laneway |
|  | Lake |  | Pending |
| | |  | Park |