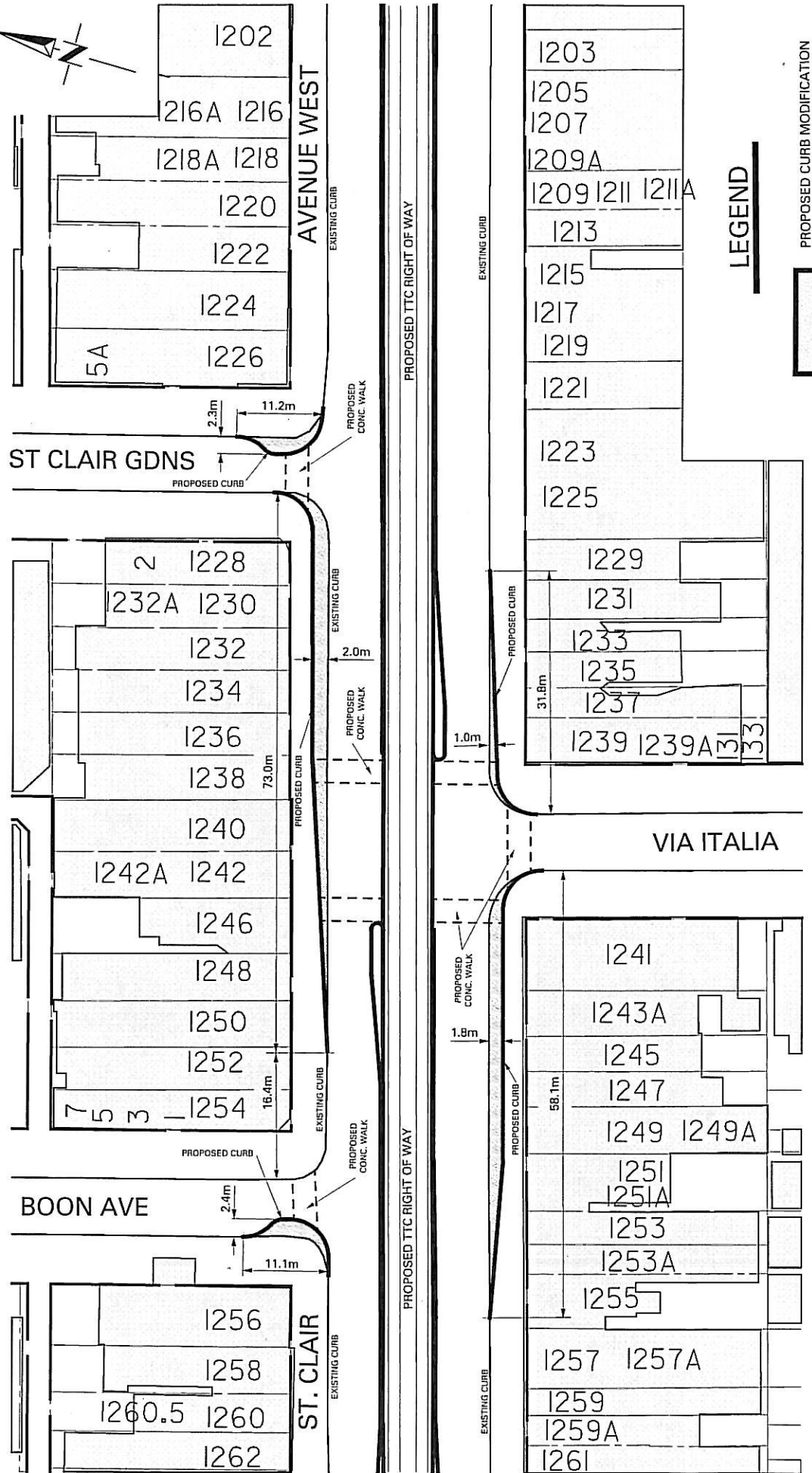
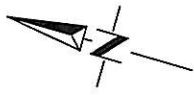


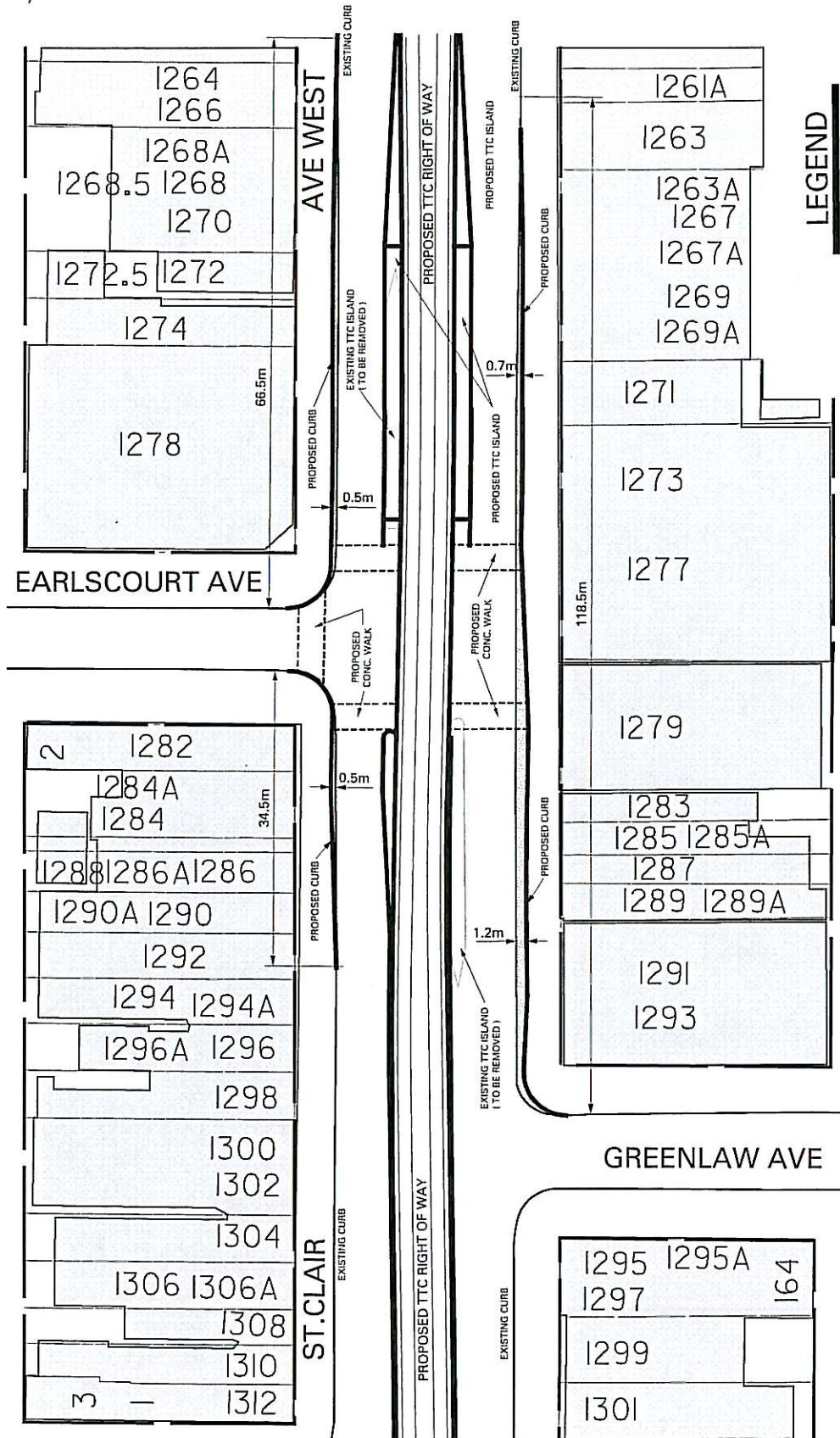
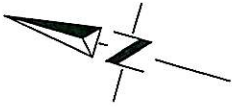
ST. CLAIR AVENUE WEST
WESTMOUNT AVENUE - 85m WEST OF DUFFERIN STREET
PROPOSED CURB MODIFICATIONS





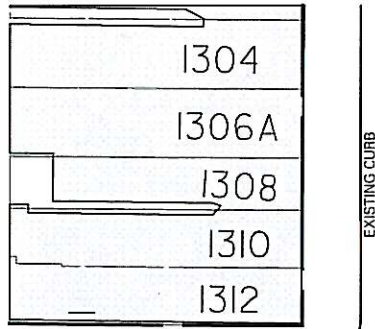
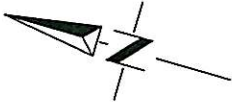
ST. CLAIR AVENUE WEST
30m WEST OF BOON AVENUE - 57m EAST OF ST. CLAIR GARDENS
PROPOSED CURB MODIFICATIONS





ST. CLAIR AVENUE WEST
30m WEST GREENLAW AVENUE - 67m EAST OF EARLSCOURT AVENUE
PROPOSED CURB MODIFICATIONS



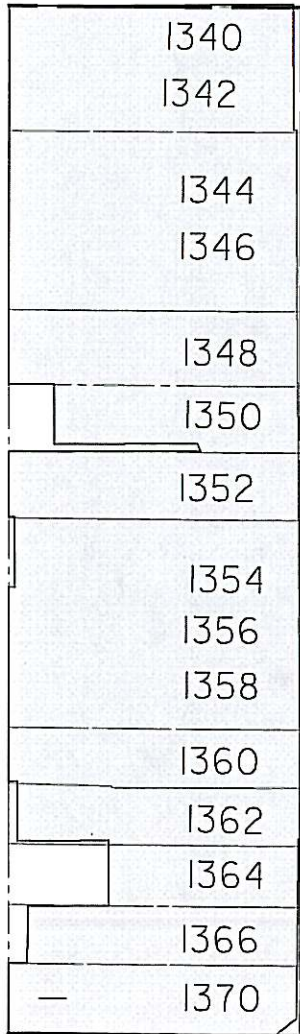


NAIRN AVE

PROPOSED CURB

2.2m

10.0m



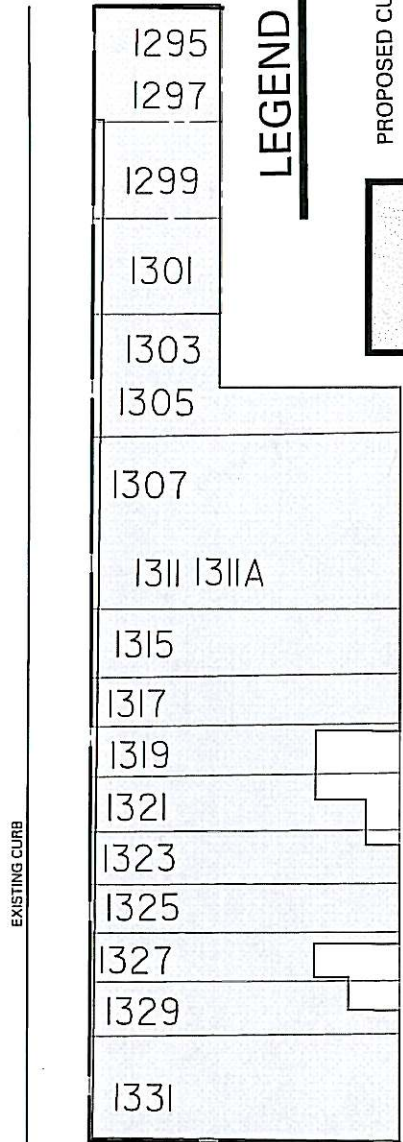
EXISTING CURB

EXISTING CURB

AVENUE WEST

ST. CLAIR

PROPOSED TTC RIGHT OF WAY

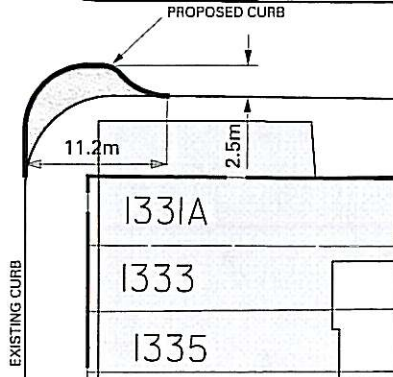


EXISTING CURB

ST. CLARENS AVE

LEGEND

PROPOSED CURB MODIFICATION



EXISTING CURB

PROPOSED CURB

11.2m

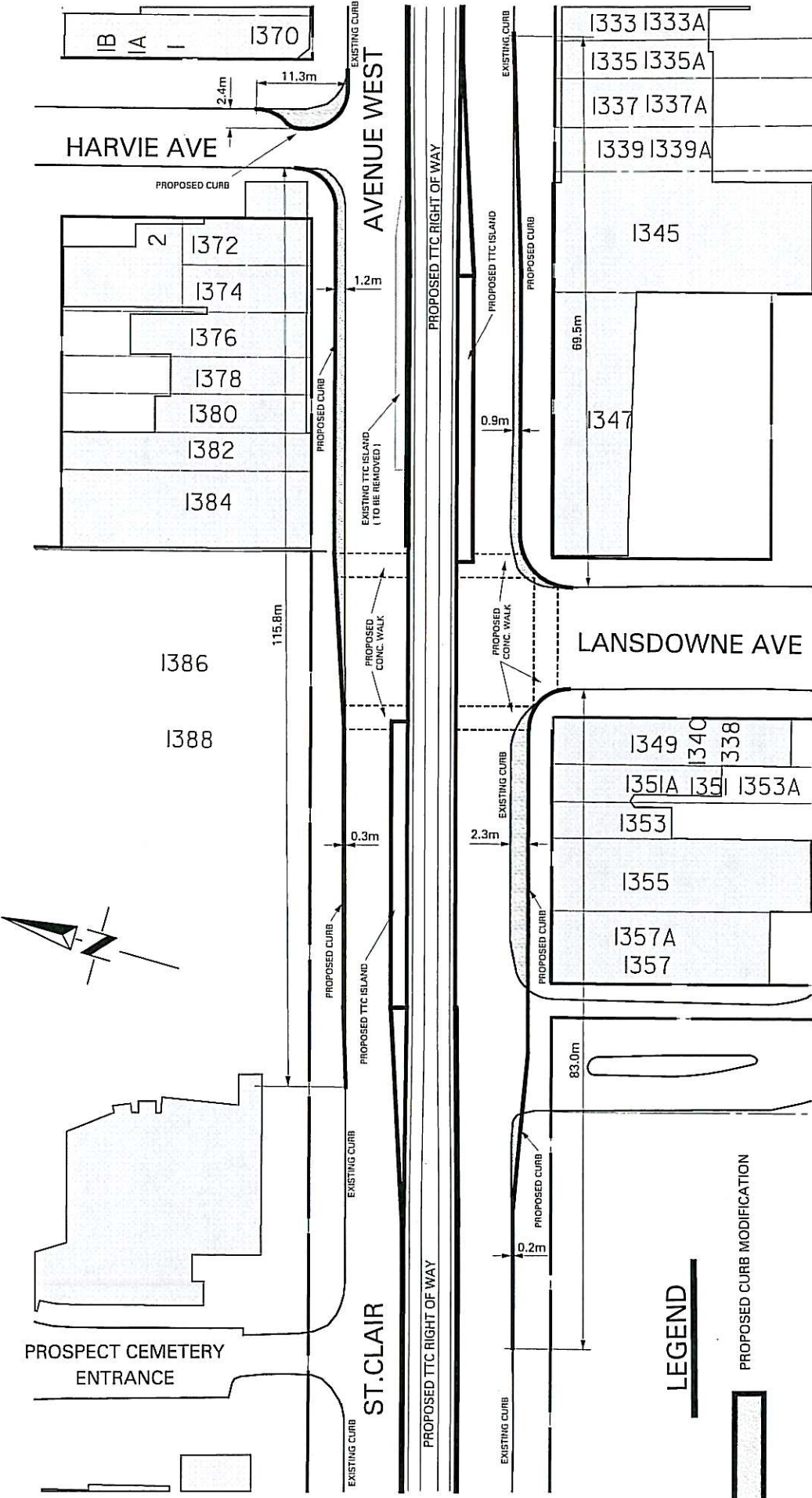
2.5m

ST. CLAIR AVENUE WEST

23m WEST OF ST. CLARENS AVENUE - 32m EAST OF NAIRN AVENUE

PROPOSED CURB MODIFICATIONS





LEGEND

PROPOSED CURB MODIFICATION

ST. CLAIR AVENUE WEST
101.5m WEST OF LANSDOWNE AVENUE - 13m EAST OF HARVIE AVENUE
PROPOSED CURB MODIFICATIONS

