




LEGEND

-  EXISTING TRAFFIC CONTROL SIGNAL
-  EXISTING PEDESTRIAN CROSSOVER
-  AREA FOR PROPOSED SPEED LIMIT REDUCTION FROM 50 km/h TO 40 km/h

RIVERLEA DRIVE : WESTONA STREET - SCARLETT ROAD &  
 FREEMONT AVENUE : LAWRENCE AVENUE WEST -  
 LOCKHEED BOULEVARD  
 PROPOSED SPEED LIMIT AMENDMENT

