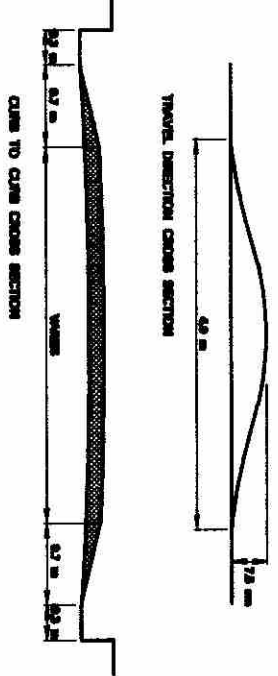
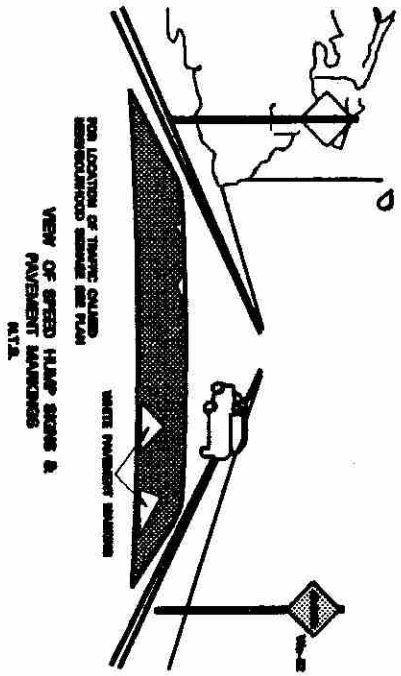
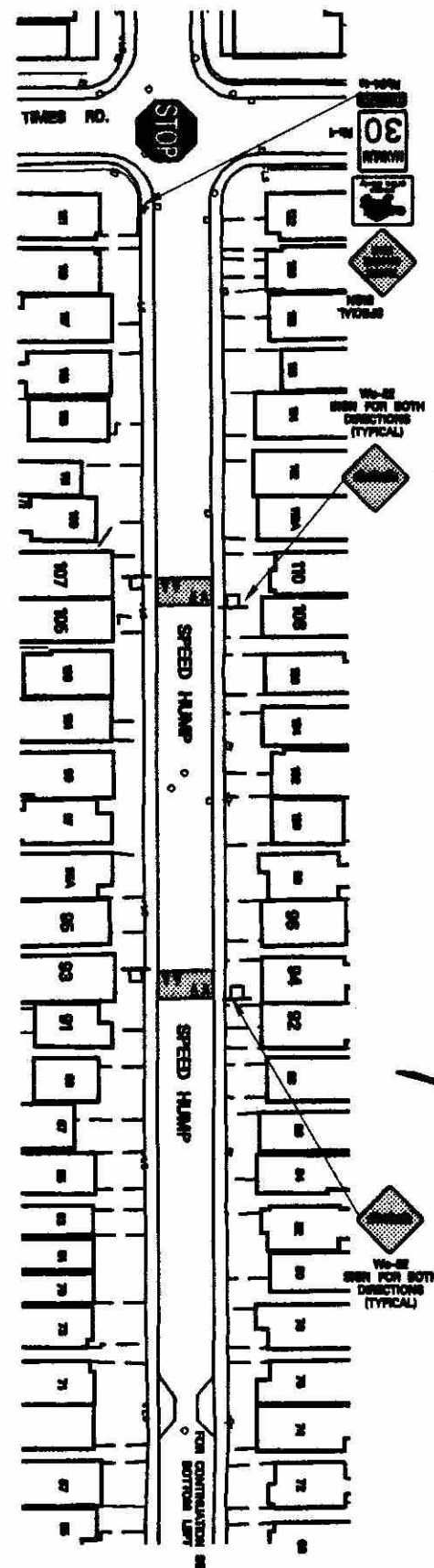
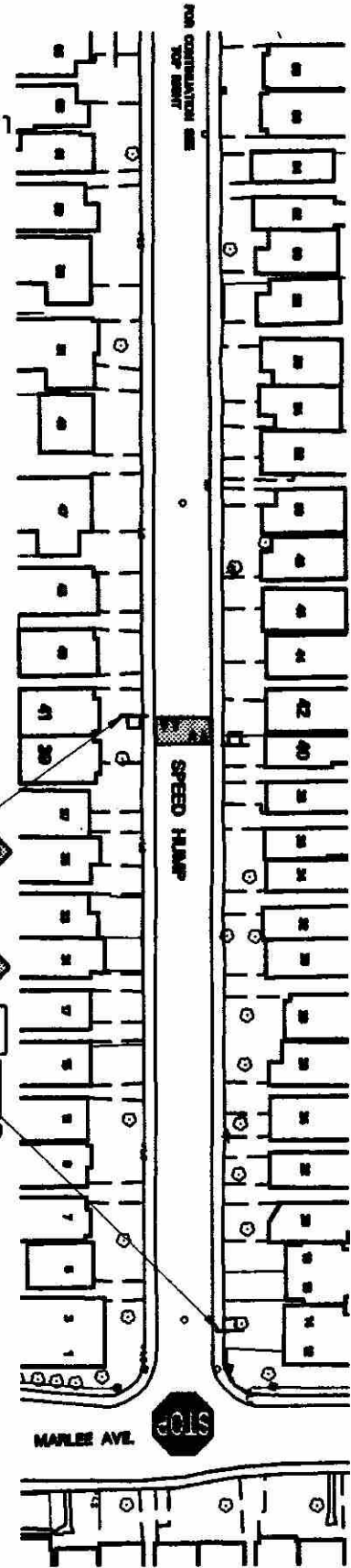



nycco7096tsny-map2



RAILROAD PROFILES N.T.S.



LIVINGSTONE AVENUE



REDUCTION OF DRAWING No. NY-1690



LOCATION
LIVINGSTONE AVENUE FROM
MARLEE AVENUE TO TIMES ROAD

SPEED HUMPS LOCATION PLAN