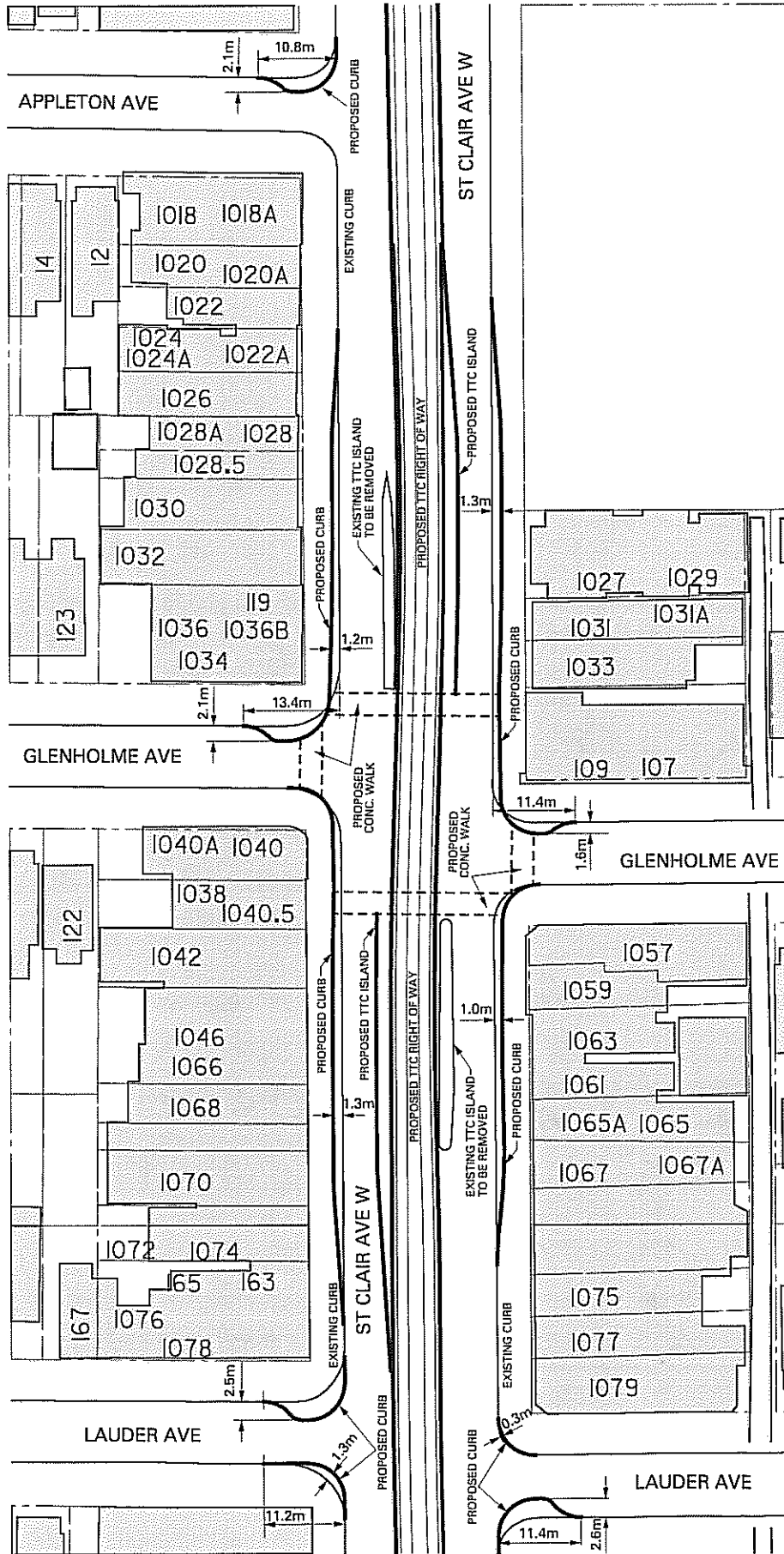


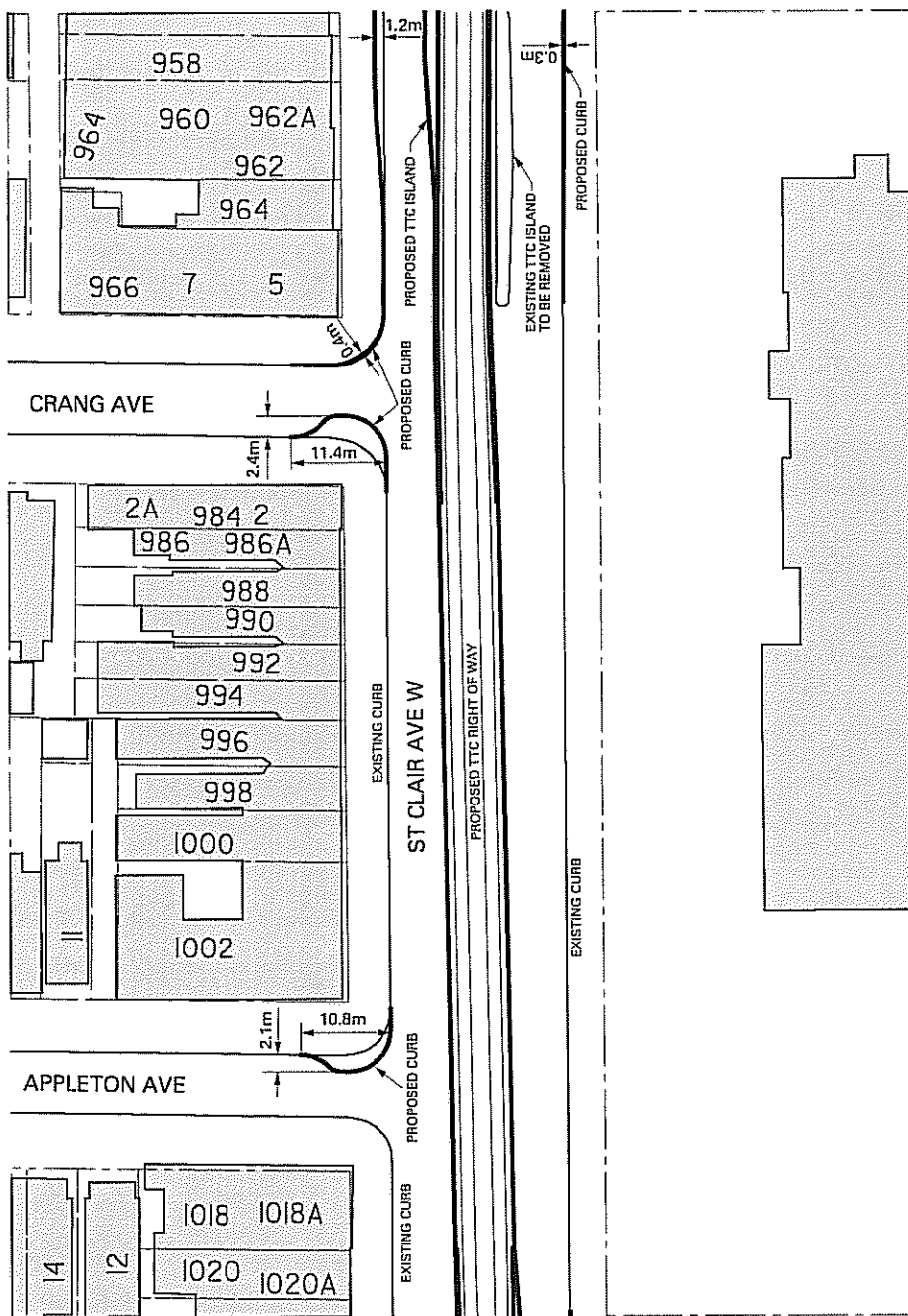
ST. CLAIR AVENUE WEST
WESTMOUNT AVE. - LAUDER AVE.
PROPOSED CURB MODIFICATIONS
SHEET 1 OF 10





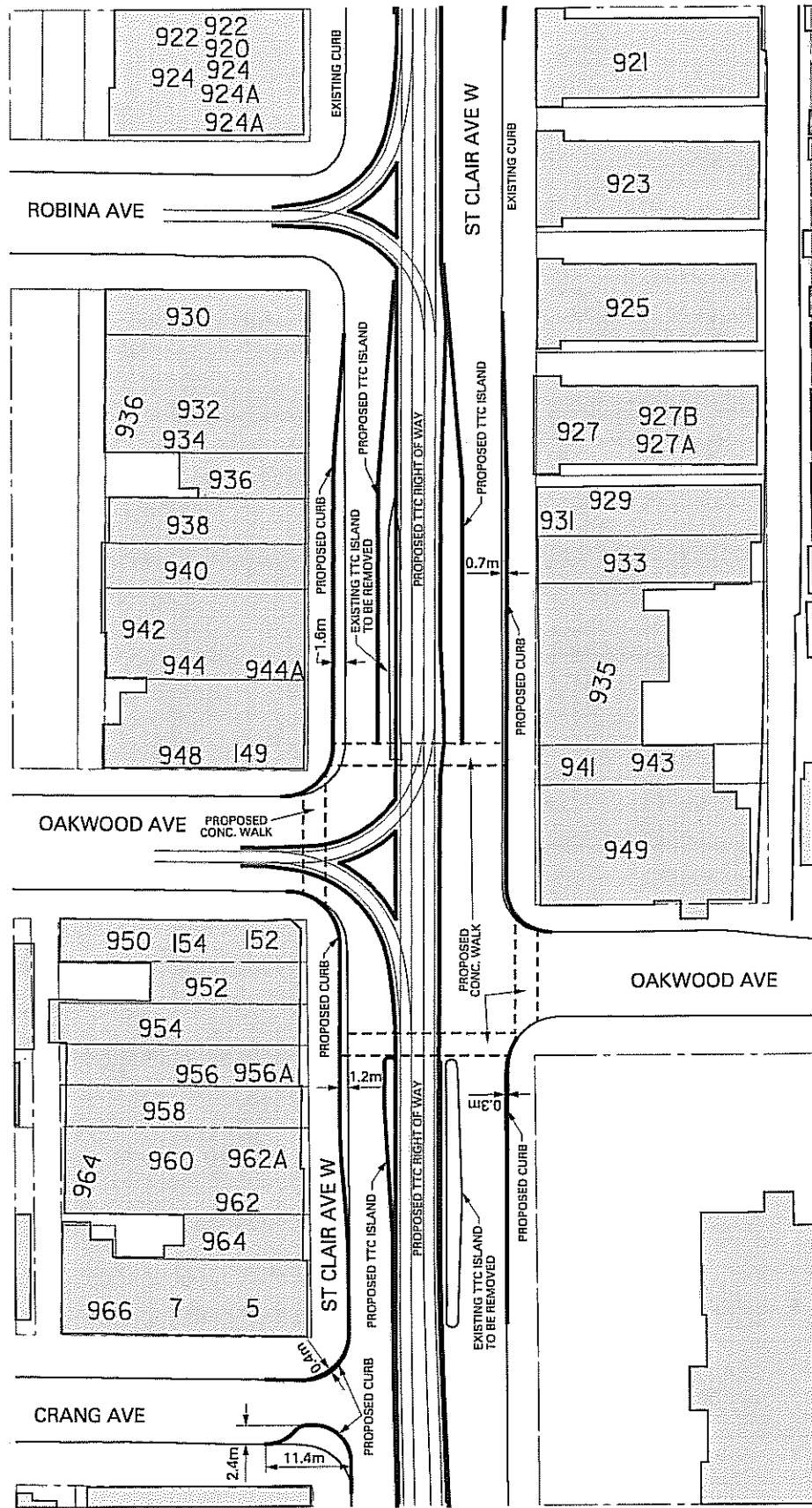
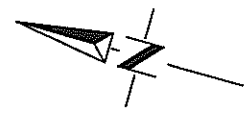
**ST. CLAIR AVENUE WEST
LAUDER AVE. - APPLETON AVE
PROPOSED CURB MODIFICATIONS**
SHEET 2 OF 10





ST. CLAIR AVENUE WEST
 APPLETON AVE. - CRANG AVE.
 PROPOSED CURB MODIFICATIONS
 SHEET 3 OF 10

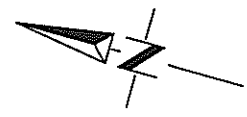
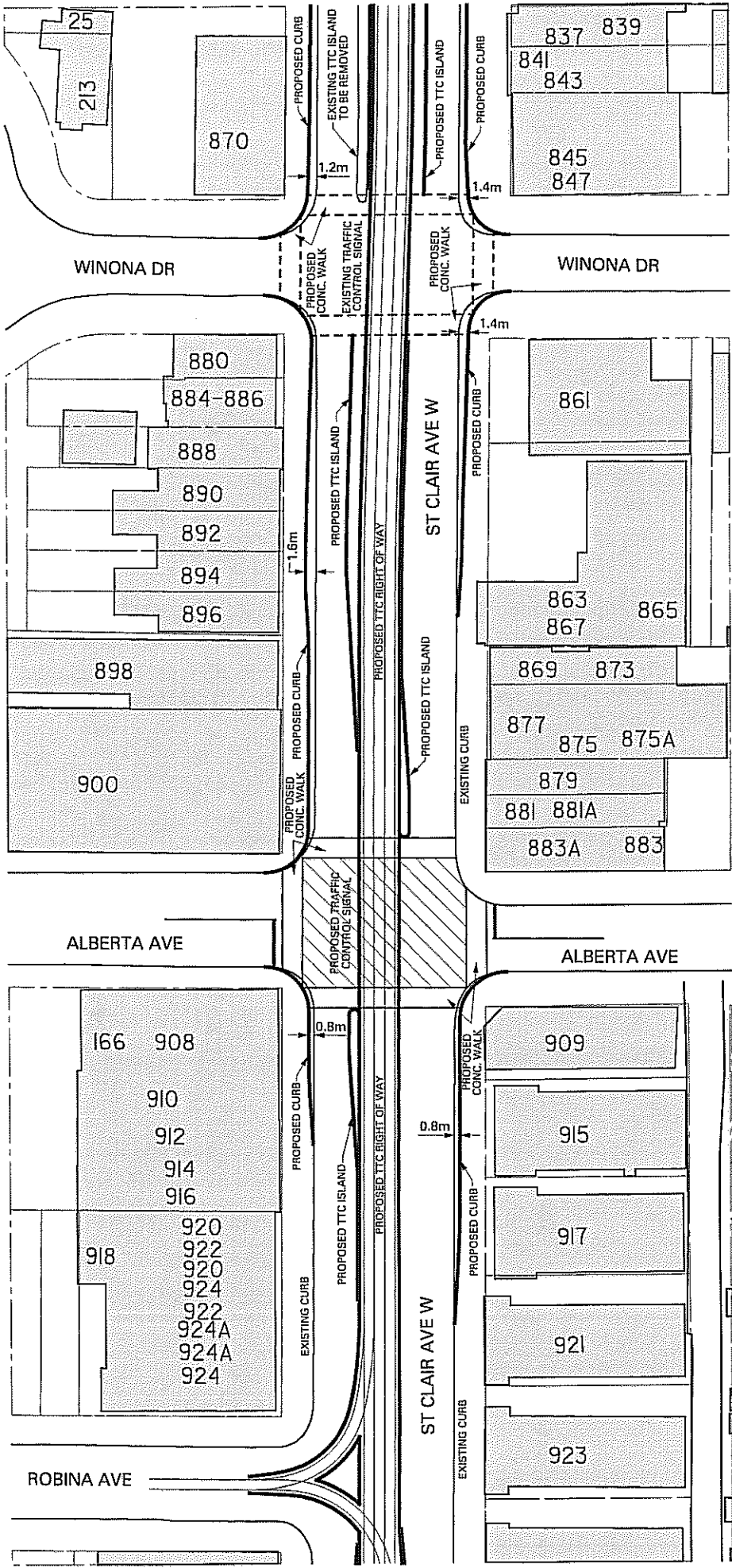




**ST. CLAIR AVENUE WEST
CRANG AVE. - ROBINA AVE.
PROPOSED CURB MODIFICATIONS**

SHEET 4 OF 10





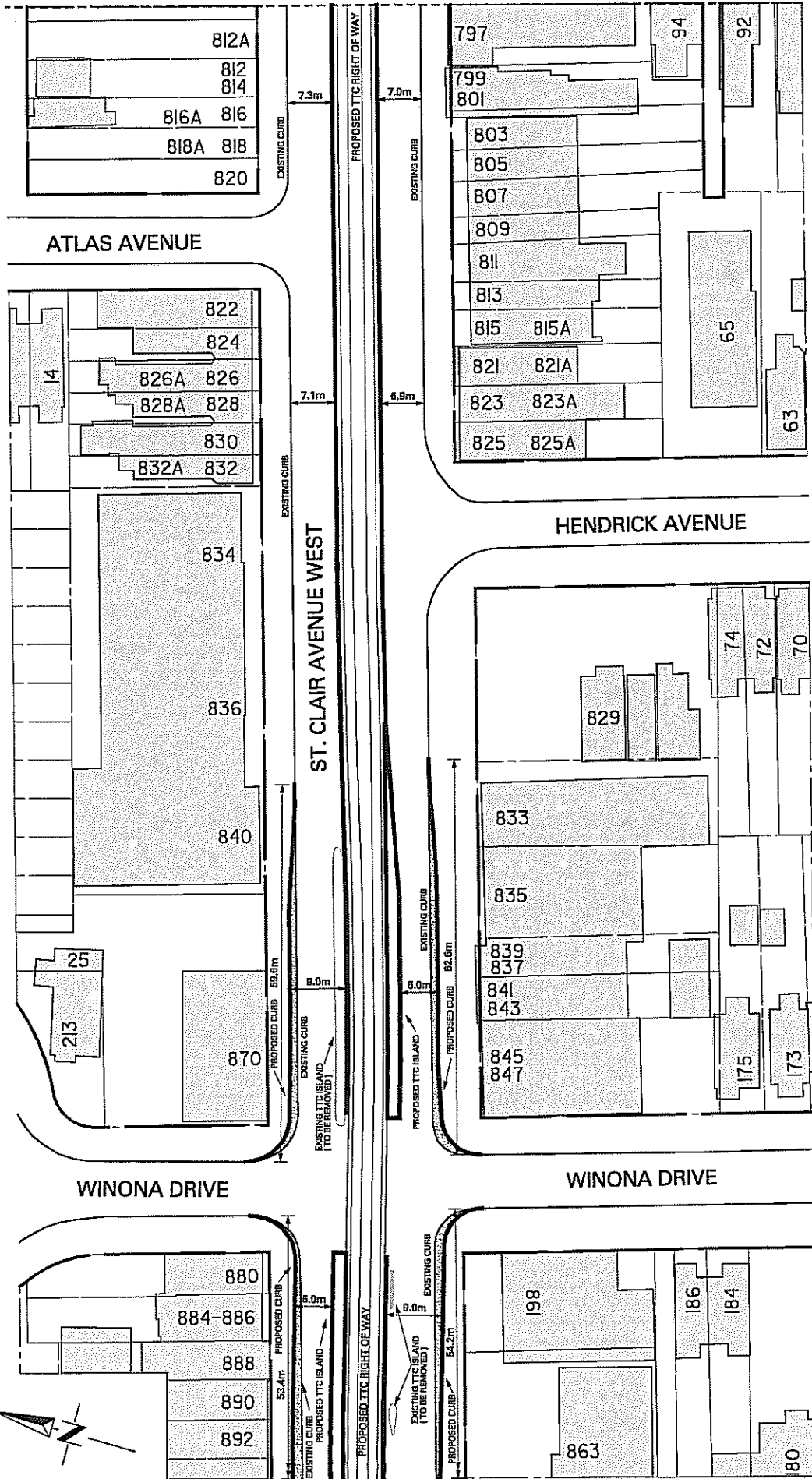
ST. CLAIR AVENUE WEST
ROBINA AVE. - WINONA DR.
PROPOSED CURB MODIFICATIONS
 SHEET 5 OF 10

LEGEND



PROPOSED TRAFFIC CONTROL SIGNAL LOCATION



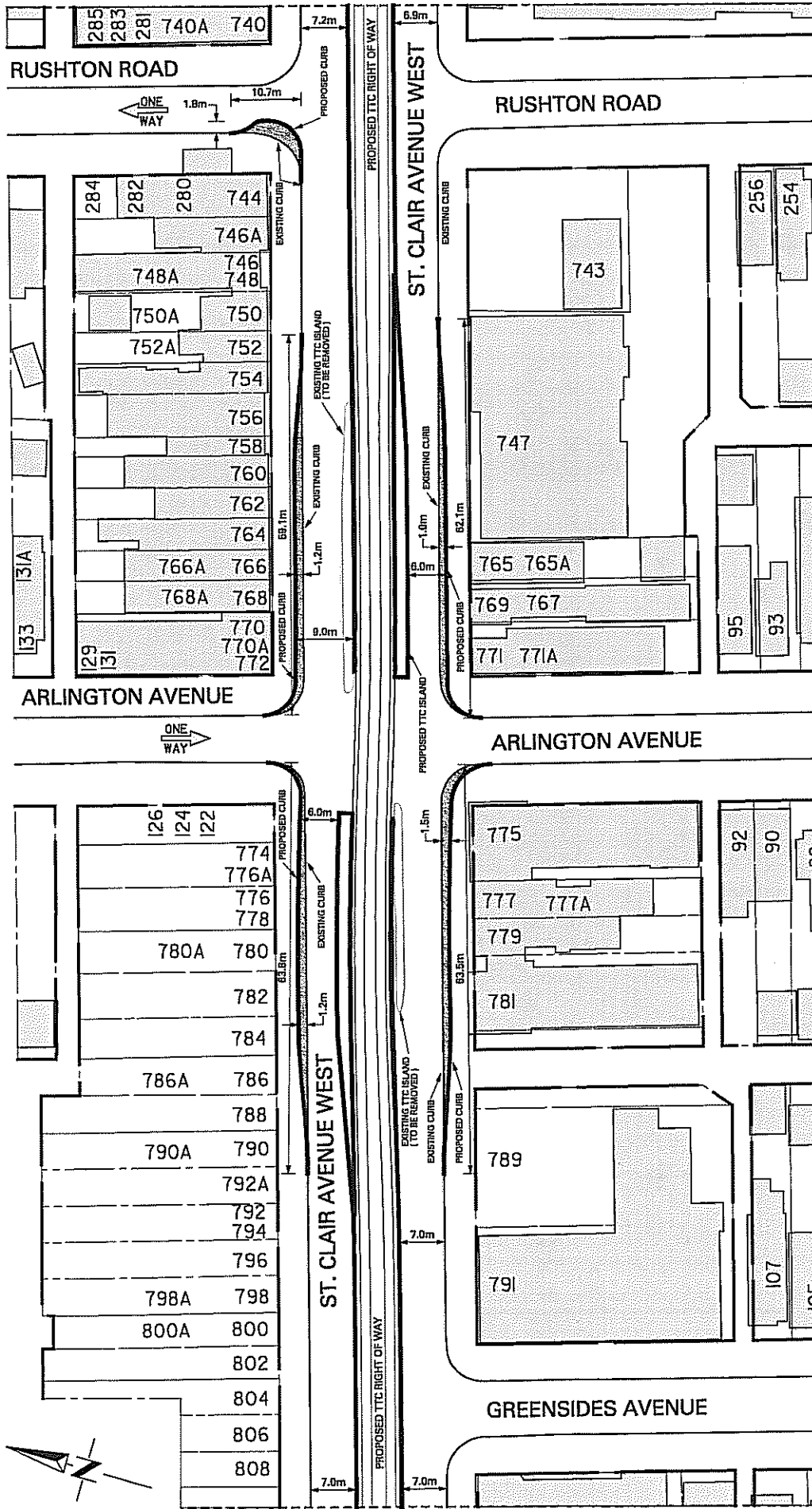


NOTE:
 INFORMATION ON THIS PLAN IS BASED
 ON OFFICE RECORDS AND IS SUBJECT
 TO FIELD VERIFICATION.
 ALL DIMENSIONS ARE APPROXIMATE.

LEGEND



**ST. CLAIR AVENUE WEST
 VAUGHAN ROAD - WINONA DRIVE
 PROPOSED CURB MODIFICATIONS
 SHEET 6 OF 10**



LEGEND



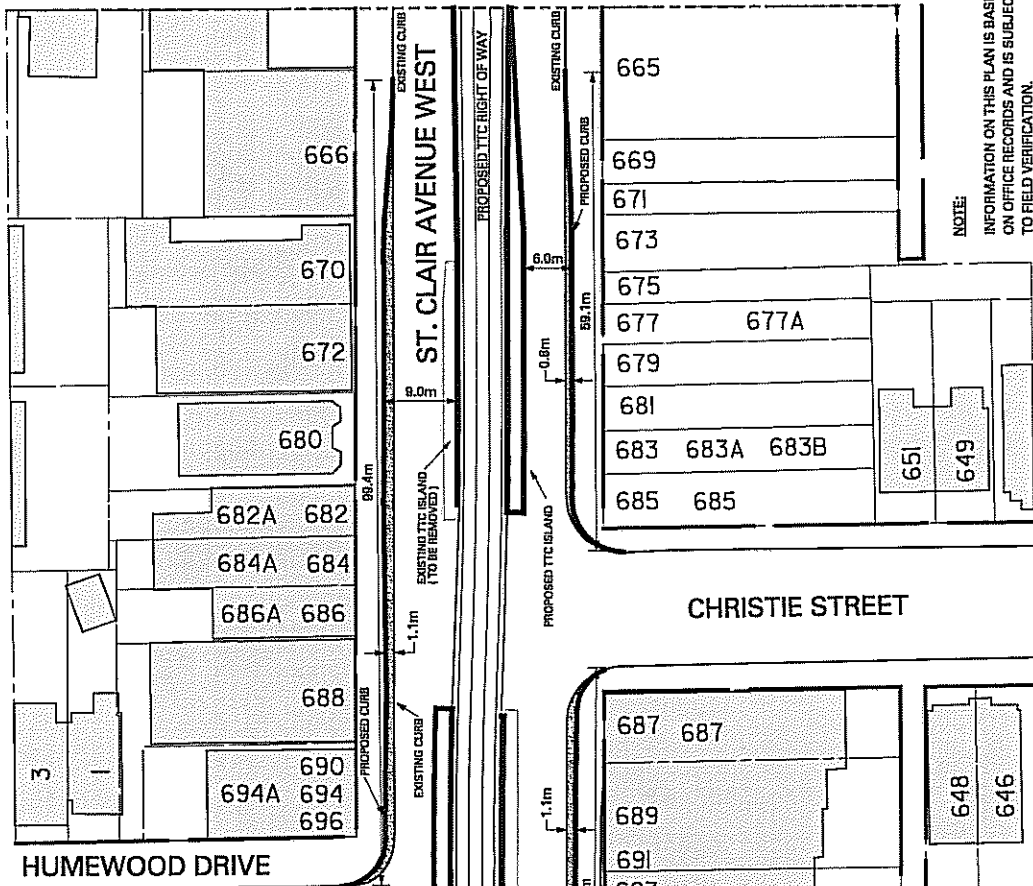
NOTE:

INFORMATION ON THIS PLAN IS BASED ON OFFICE RECORDS AND IS SUBJECT TO FIELD VERIFICATION.
 ALL DIMENSIONS ARE APPROXIMATE.

ST. CLAIR AVENUE WEST VAUGHAN ROAD - WINONA DRIVE PROPOSED CURB MODIFICATIONS

SHEET 7 OF 10

MATCH LINE DWG. NO. 421F-9228




HUMEWOOD DRIVE

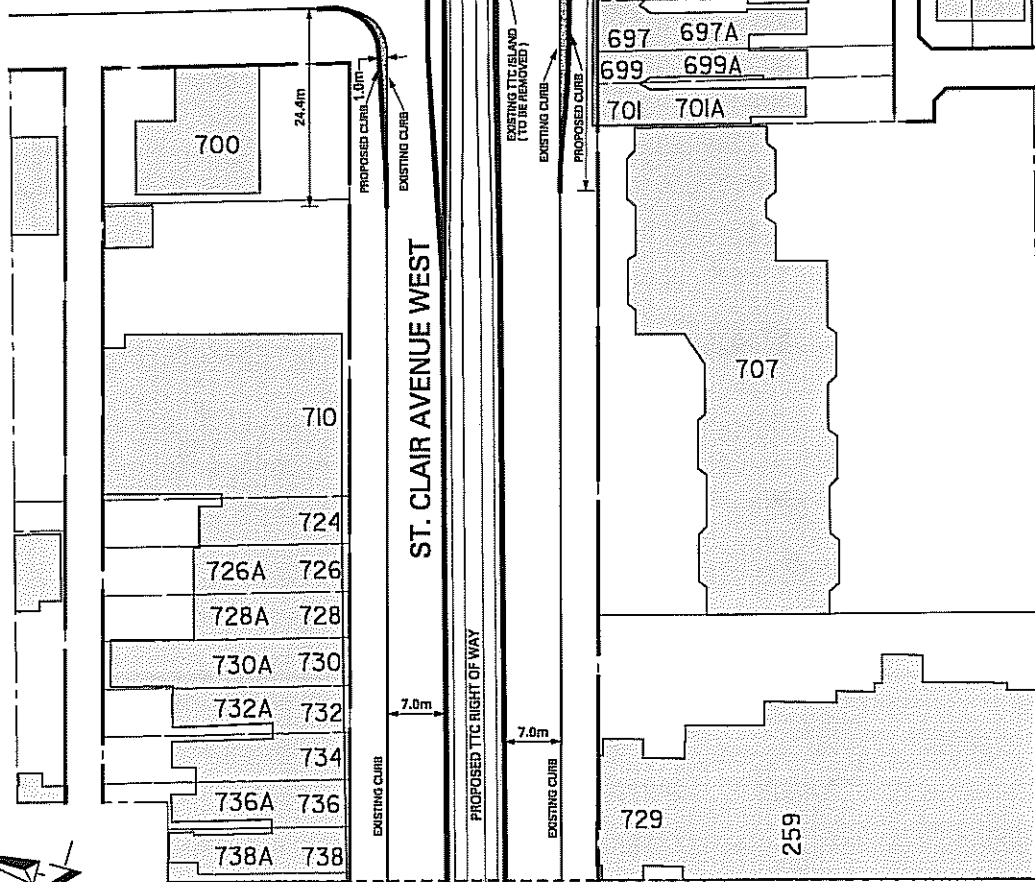
ST. CLAIR AVENUE WEST

CHRISTIE STREET

NOTE:
 INFORMATION ON THIS PLAN IS BASED
 ON OFFICE RECORDS AND IS SUBJECT
 TO FIELD VERIFICATION.
 ALL DIMENSIONS ARE APPROXIMATE.



MATCH LINE DWG. NO. 421F-9230



ST. CLAIR AVENUE WEST

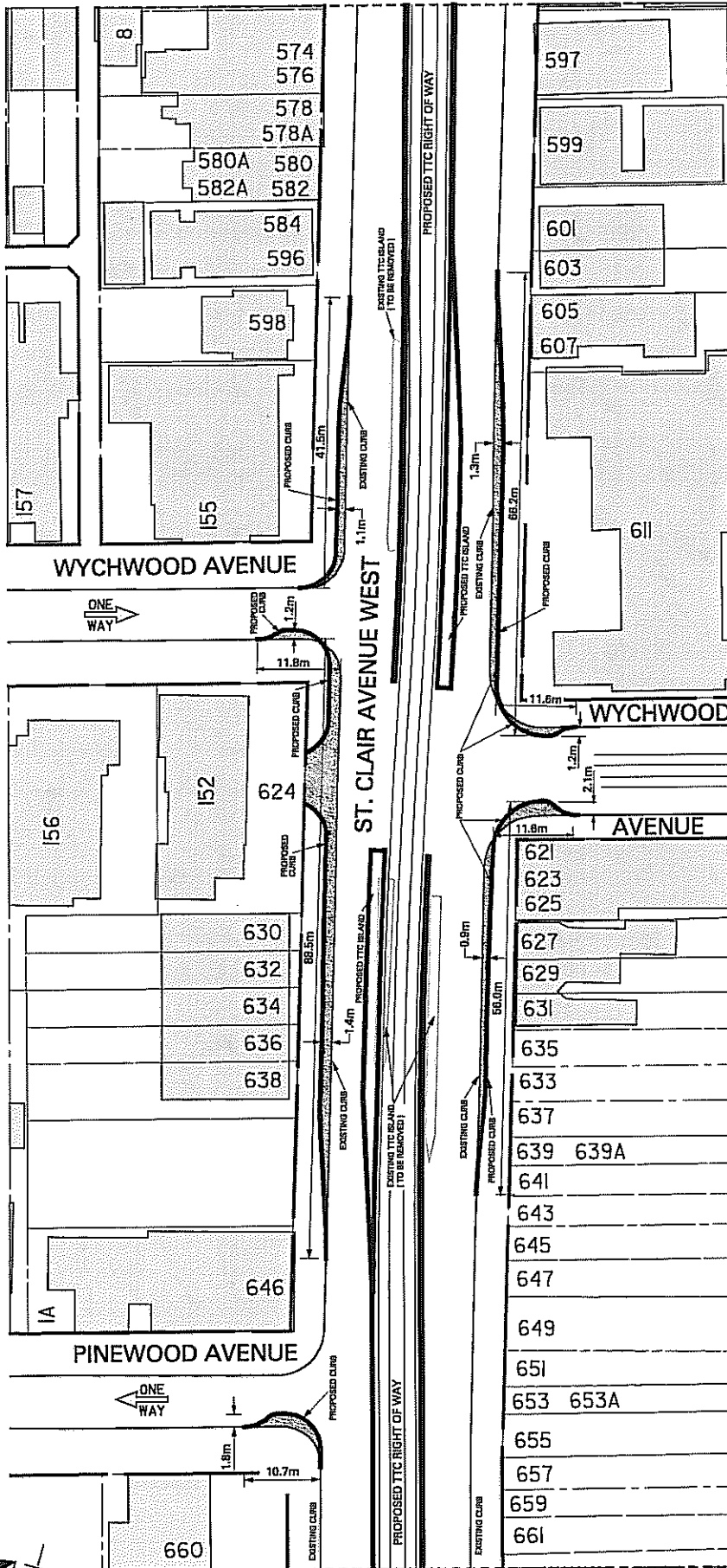
LEGEND

PROPOSED CURB MODIFICATION



ST. CLAIR AVENUE WEST
VAUGHAN ROAD - WINONA DRIVE
PROPOSED CURB MODIFICATIONS
SHEET 8 OF 10

MATCH LINE DWG. NO. 421F-9227



MATCH LINE DWG. NO. 421F-9229

NOTE:

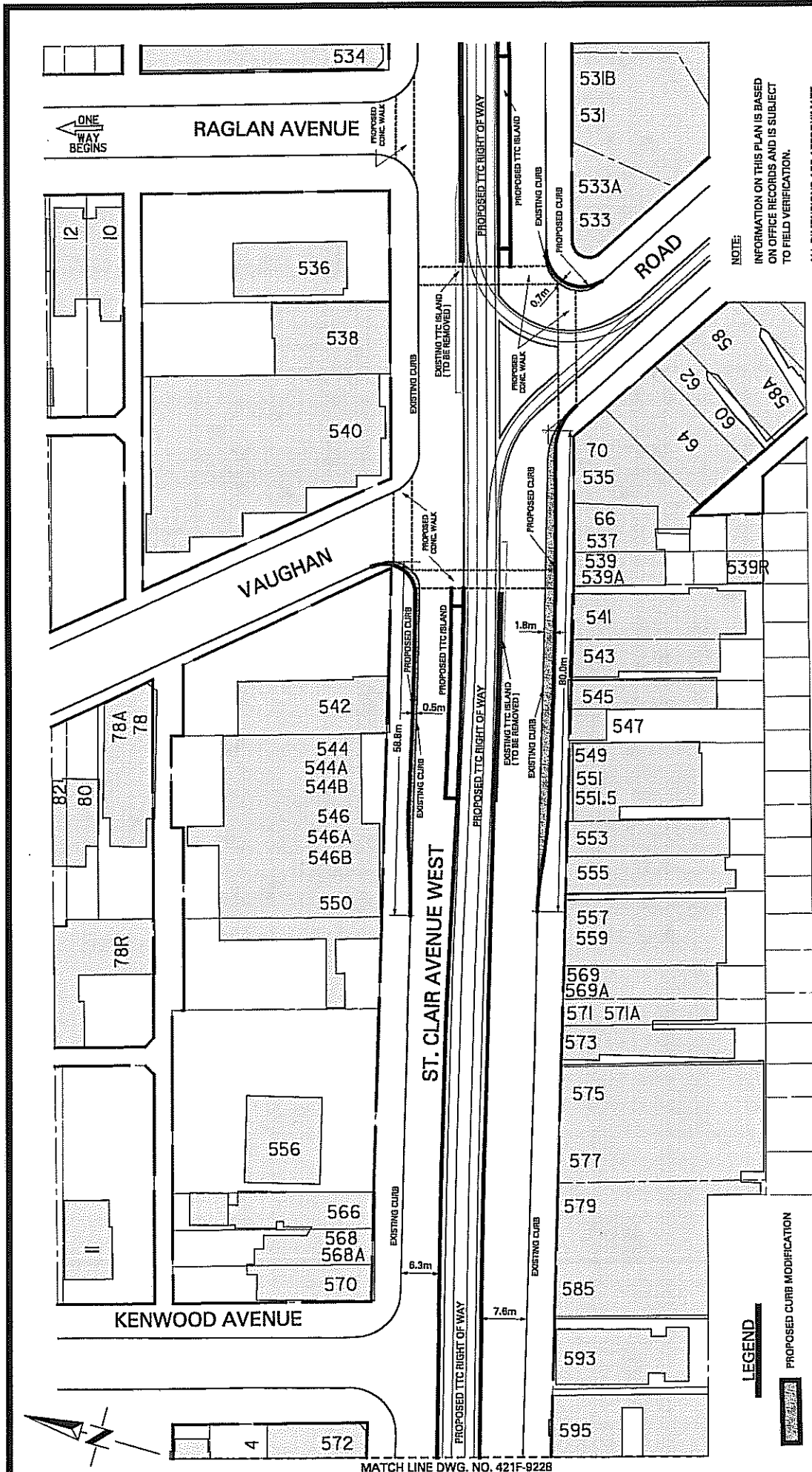
INFORMATION ON THIS PLAN IS BASED ON OFFICE RECORDS AND IS SUBJECT TO FIELD VERIFICATION.

ALL DIMENSIONS ARE APPROXIMATE.

LEGEND

PROPOSED CURB MODIFICATION

ST. CLAIR AVENUE WEST VAUGHAN ROAD - WINONA DRIVE PROPOSED CURB MODIFICATIONS SHEET 9 OF 10

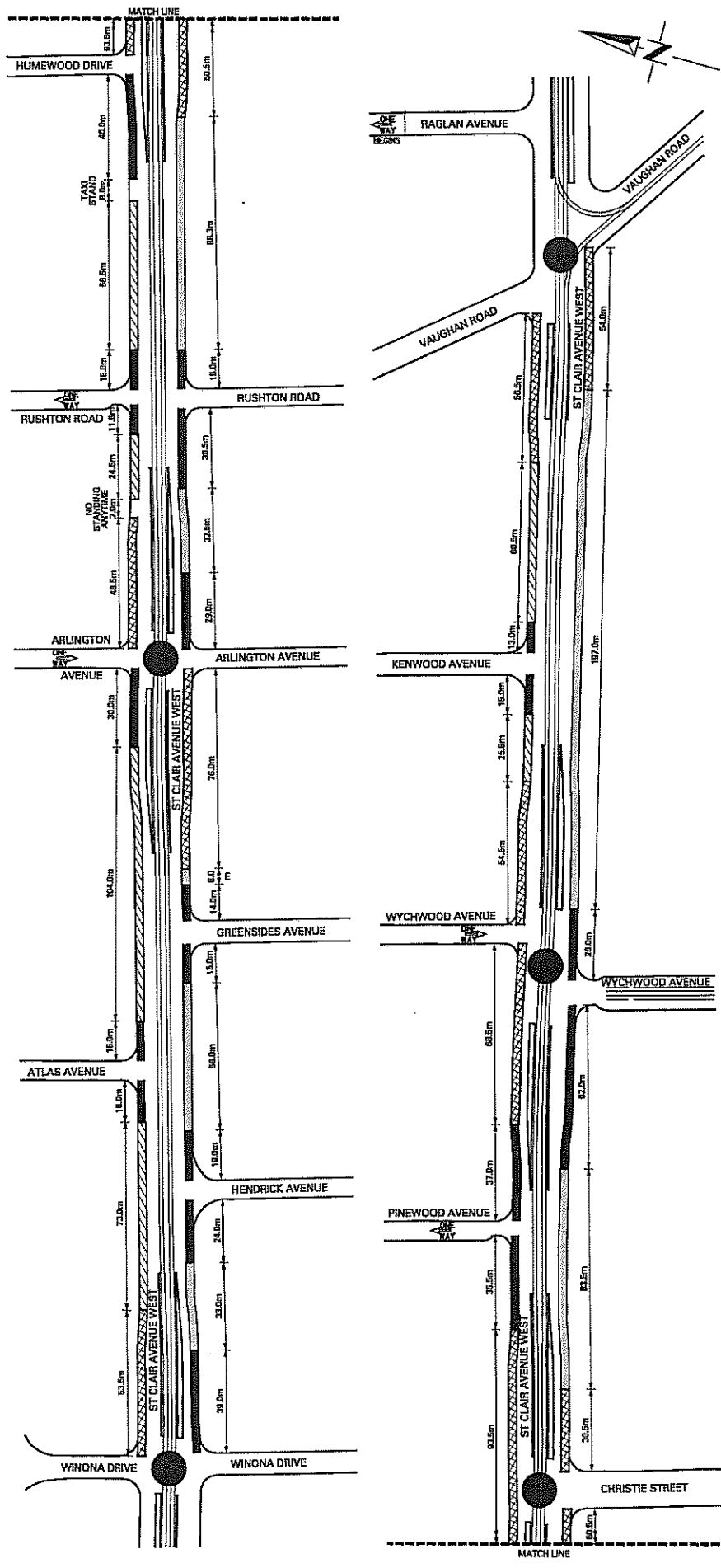


NOTE:
 INFORMATION ON THIS PLAN IS BASED
 ON OFFICE RECORDS AND IS SUBJECT
 TO FIELD VERIFICATION.
 ALL DIMENSIONS ARE APPROXIMATE.



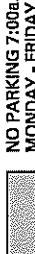
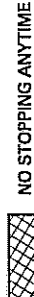

LEGEND
 PROPOSED CURB MODIFICATION

ST. CLAIR AVENUE WEST VAUGHAN ROAD - WINONA DRIVE PROPOSED CURB MODIFICATIONS SHEET 10 of 10

MATCH LINE DWG. NO. 421F-9228

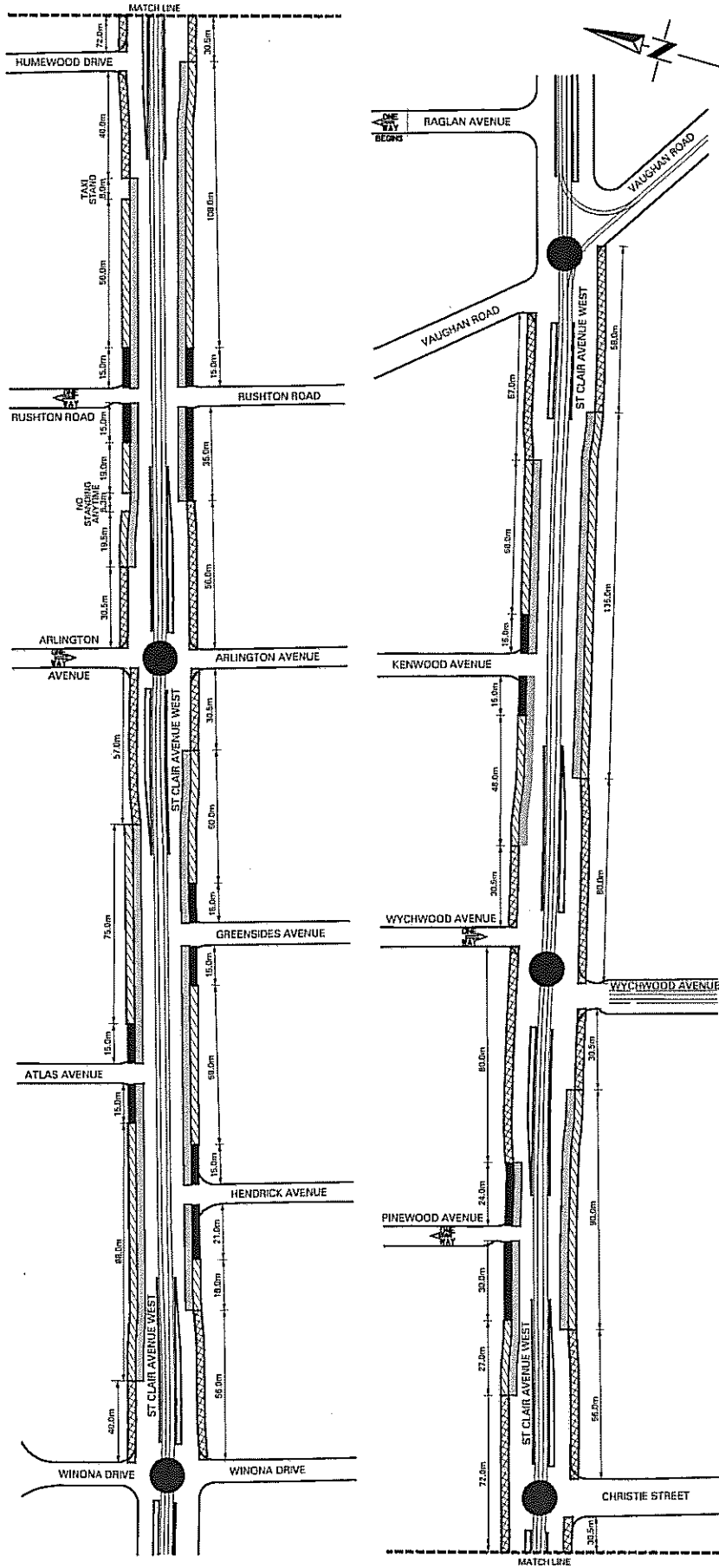


LEGEND

-  TRAFFIC CONTROL SIGNAL
-  NO PARKING ANYTIME
-  NO PARKING 7:00a.m. - 9:00a.m. MONDAY - FRIDAY
-  NO STOPPING ANYTIME
-  PAY AND DISPLAY PARKING (NO RUSH HOUR PROHIBITIONS)

NOTE:
 INFORMATION ON THIS PLAN IS BASED
 ON OFFICE RECORDS AND IS SUBJECT
 TO FIELD VERIFICATION.

ST. CLAIR AVENUE WEST WINONA DRIVE - VAUGHAN ROAD EXISTING PARKING REGULATIONS AND TRAFFIC CONTROL SIGNALS



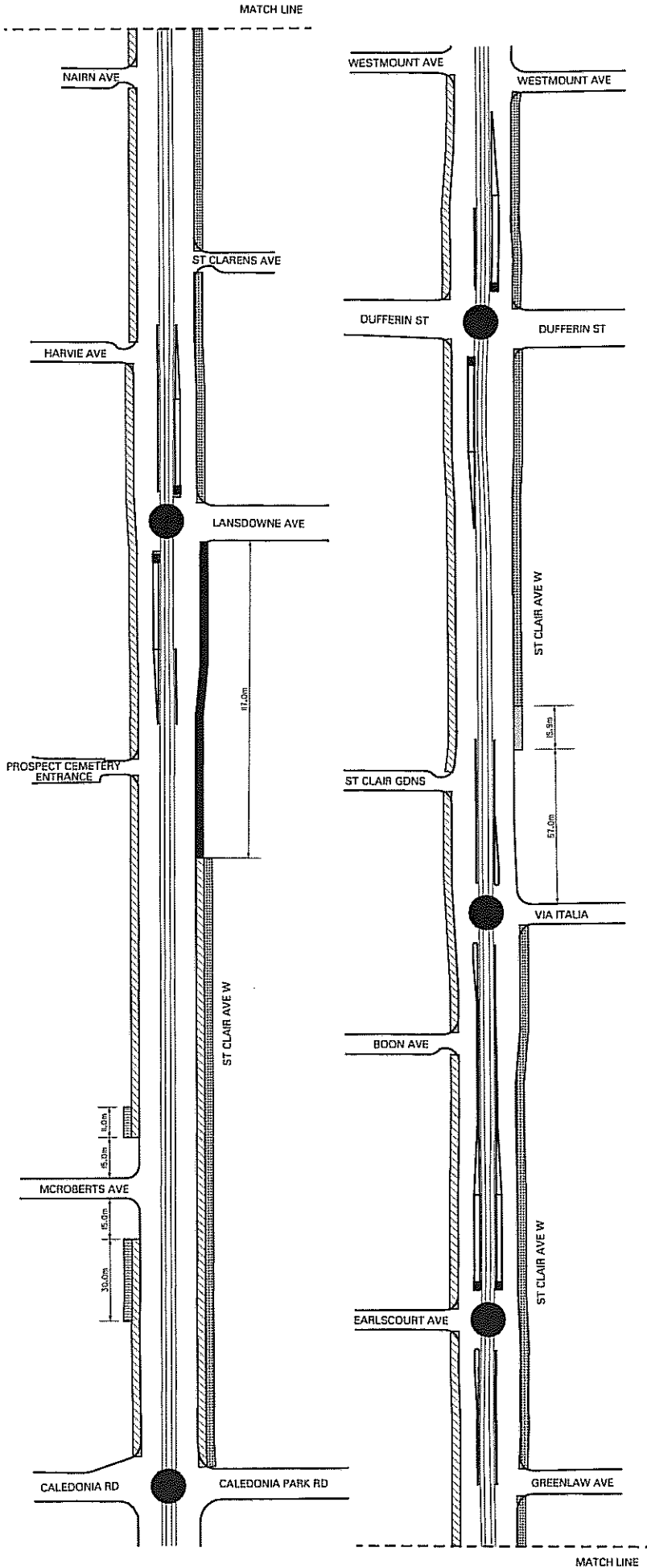
LEGEND

- TRAFFIC CONTROL SIGNAL
- NO PARKING ANYTIME
- ▨ NO STOPPING 7:00a.m. - 9:00a.m. AND 4:00p.m. - 6:00p.m. MONDAY - FRIDAY
- ▧ NO STOPPING ANYTIME
- ▩ PAY AND DISPLAY PARKING (NO RUSH HOUR PROHIBITIONS)




NOTE:
 INFORMATION ON THIS PLAN IS BASED
 ON OFFICE RECORDS AND IS SUBJECT
 TO FIELD VERIFICATION.

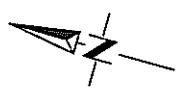
ST. CLAIR AVENUE WEST WINONA DRIVE - VAUGHAN ROAD

PROPOSED PARKING REGULATIONS AND TRAFFIC CONTROL SIGNALS



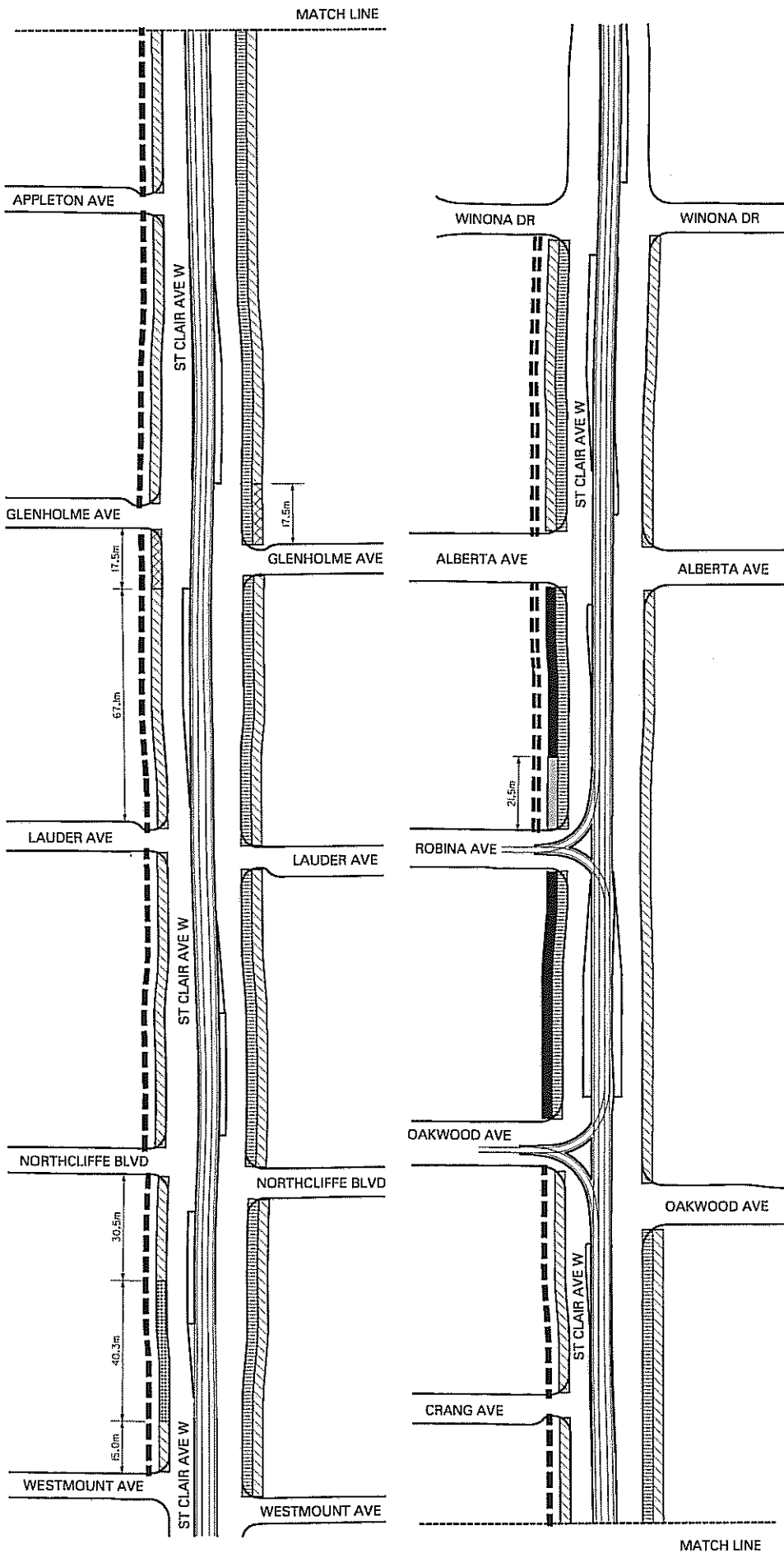
LEGEND

-  NO PARKING ANYTIME
-  NO PARKING 4:00p.m. - 6:00p.m. MON. - SAT.
-  NO PARKING 7:00a.m. - 9:00a.m. MON. - FRI. EXCEPT PUBLIC HOLIDAYS
-  TRAFFIC CONTROL SIGNAL
-  NO PARKING 9:00a.m. - 6:00p.m. MON. - FRI. AND 8:00a.m. - 6:00p.m. SAT. EXCEPT PUBLIC HOLIDAYS
-  1 HOUR PARKING MAX. 8:00a.m. - 6:00p.m. MON. - SAT. EXCEPT PUBLIC HOLIDAYS



**ST. CLAIR AVENUE WEST
 CALEDONIA PARK RD./ CALEDONIA RD. - WESTMOUNT AVE.
 EXISTING PARKING REGULATIONS AND TRAFFIC CONTROL SIGNALS**



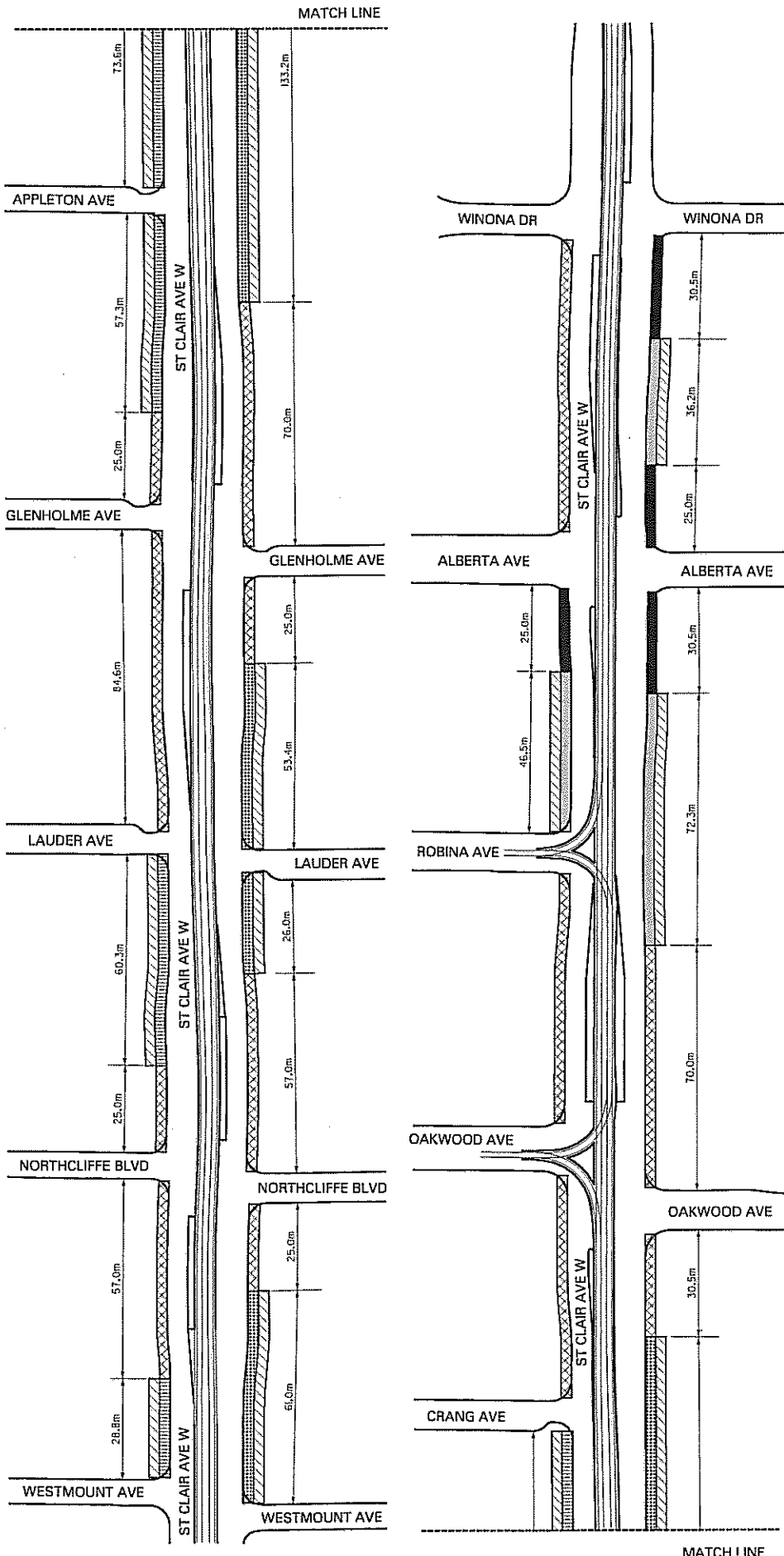


LEGEND

-  NO PARKING ANYTIME
-  NO PARKING 7:00a.m. - 9:00a.m. MON. - FRI. EXCEPT PUBLIC HOLIDAYS
-  NO PARKING 8:00a.m. - 4:00p.m. MON. - FRI.
-  1 HOUR PARKING MAX. 8:00a.m. - 6:00p.m. MON. - SAT. EXCEPT PUBLIC HOLIDAYS
-  NO STOPPING ANYTIME
-  NO STANDING ANYTIME
-  PAY AND DISPLAY PARKING
-  1 HOUR PARKING MAX. 8:00a.m. - 6:00p.m.

**ST CLAIR AVENUE WEST
WESTMOUNT AVENUE - WINONA DRIVE
EXISTING PARKING REGULATIONS AND TRAFFIC CONTROL SIGNALS**





LEGEND

- NO PARKING ANYTIME
- NO STOPPING 7:00a.m. - 9:00a.m. MON. - FRI. EXCEPT PUBLIC HOLIDAYS
- NO STOPPING 4:00p.m. - 6:00p.m. MON. - FRI. EXCEPT PUBLIC HOLIDAYS
- PROPOSED TRAFFIC CONTROL SIGNAL

- NO STOPPING ANYTIME
- NO STOPPING 7:00a.m. - 9:00a.m. AND 4:00p.m. - 6:00p.m. MON. - FRI. EXCEPT PUBLIC HOLIDAYS
- PAY AND DISPLAY PARKING

PROPOSED TRAFFIC CONTROL SIGNAL



**ST CLAIR AVENUE WEST
WESTMOUNT AVENUE - WINONA DRIVE
PROPOSED PARKING REGULATIONS AND TRAFFIC CONTROL SIGNALS**