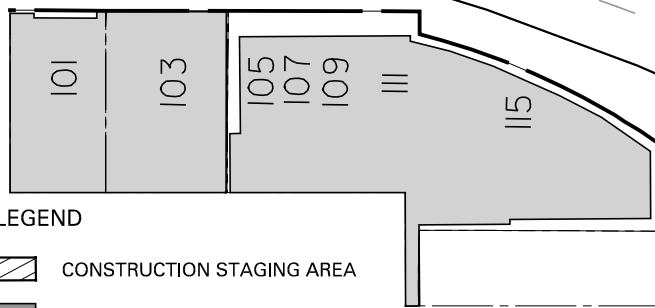


QUEEN STREET EAST






RICHMOND STREET EAST

JARVIS STREET



LEGEND

-  CONSTRUCTION STAGING AREA
-  COVERED PEDESTRIAN WALKWAY
-  JERSEY BARRIER

NOTE:  
INFORMATION ON THIS PLAN IS BASED ON OFFICE RECORDS AND IS SUBJECT TO FIELD VERIFICATION.

ALL DIMENSIONS ARE APPROXIMATE.

EXISTING PAVEMENT MARKING IS SHOWN IN GREY.

# RICHMOND STREET EAST APPROXIMATELY 35.0m EAST OF JARVIS STREET CONSTRUCTION STAGING AREA