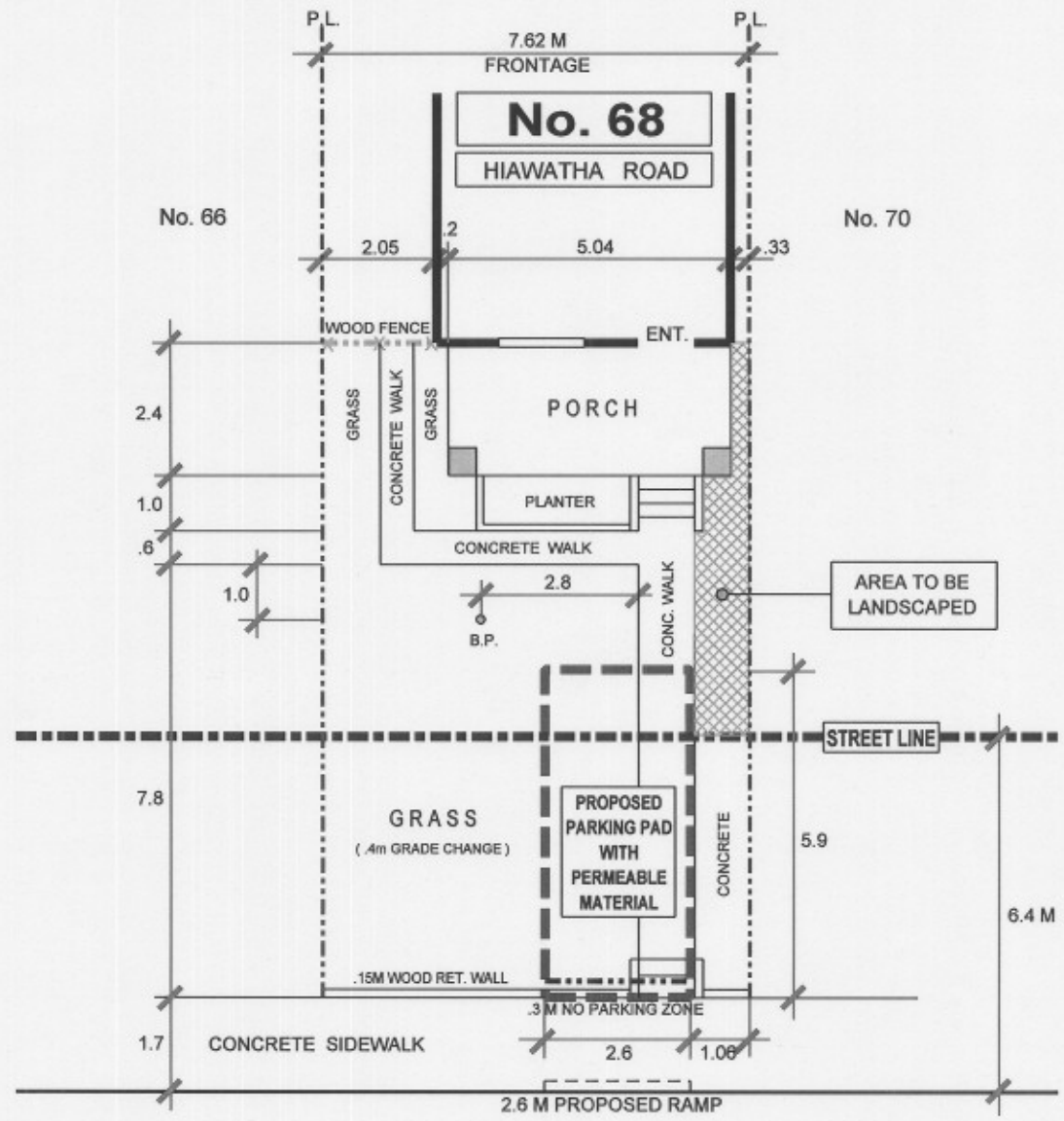





APPENDIX 'A'



HIAWATHA ROAD



NOTE:
 PERMIT PARKING ON OPPOSITE SIDE
 RAMP INSTALLATION DOES NOT RESULT
 IN LOSS OF PERMIT PARKING SPACE

 TRANSPORTATION SERVICES DIVISION TORONTO AND EAST YORK DISTRICT RIGHT OF WAY MANAGEMENT - OFF STREET PARKING								NORTH 
FRONT YARD PARKING		CHAPTER 918			F.Y.P. - 90940			
TOTAL PARKING AREA ON STREET ALLOWANCE	12.2 M ²	PRIVATE PROPERTY			STREET ALLOWANCE			
		AREA M ²	%	CODE	AREA M ²	%	CODE	
TOTAL AREA		41.7	100		35.5	100		
LANDSCAPED OPEN SPACE		38.8	93	50% min.	23.3	66	50% min.	
PAVED AREA		3.1	7	50% max.	12.2	34	50% max.	
SOFT LANDSCAPING		30.0	78	75% min.	18.7	80	75% min.	
DRAWN BY: R. MUNSON		DATE: DEC. 05' 07			SCALE: 1:100			
REVISIONS								
				Date	By			
				DEC. 31' 07	R.A.M.			