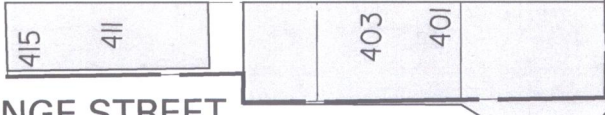





YONGE STREET



NOTE:
INFORMATION ON THIS PLAN IS BASED
ON OFFICE RECORDS AND IS SUBJECT
TO FIELD VERIFICATION.
ALL DIMENSIONS ARE APPROXIMATE.
EXISTING PAVEMENT MARKING IS SHOWN
IN GREY.

- LEGEND**
-  PROPOSED CONSTRUCTION STAGING AREA
 -  PROPOSED 1.5m COVERED PEDESTRIAN WALKWAY
 -  JERSEY BARRIER

TRAFFIC LANE AND SIDEWALK CLOSURE GERRARD STREET EAST AND YONGE STREET